Volume

# #

R0265

BOOK-A-265

1 / 1

Accountant to Indian office. Sept 11, 1883

RECEIVED WITH
SUR. GEN'L'S LETTER
OF JUL 30 1883

18 *Examined by*.....

Compared by.....

9

Original

FIELD NOTES

OF THE SURVEY OF THE

Exterior Boundaries

Sections and

Subdivisional Lines

OF

Township No. 9 South

Range No. 22 East

OF THE

SALT LAKE MERIDIAN

IN

Utah Territory,

AS SURVEYED BY

DANIEL G. MAJOR,

U. S. Surveyor,

Under his Contract,

Dated December 20th, 1880.

Survey Commenced, July 7th 1882.

Survey Completed, July 16th 1882.



BLANK

PAGE

COPY OF PRELIMINARY OATHS OF ASSISTANTS.

We, the undersigned, do solemnly swear that we will well and truly perform the duties of transit and compass men according to the instructions given us, and to the best of our skill and ability, in the survey of the lands for allotment to the Uncompahgre and White River Ute Indians in the Territory of Utah.

[Signed]

RUSSELL J. MERRION, *Transit*
J. D. BRADFORD, *Transit*
HARRY M. CROCKER, *Transit*
WILLIAM J. PETERS, *Compass man*
CYRIL WILLIAMS, *Compass man*

Subscribed and sworn to before me this 19th day of June, 1882.

[Signed]

E. H. BROWNE,
2d Lieut., 6th Inf'y.
Post Adjutant

Fort Bridger, Wyoming Ter'y.

We, the undersigned, do solemnly swear that we will well and faithfully execute the duties of chain-carriers; that we will level the chain upon even and uneven ground, and plumb the tally-pins, either by sticking or dropping the same; that we will report the true distance to all notable objects and the true length of all lines that we assist in measuring, to the best of our skill and ability, and in accordance with instructions given us, in the survey of the lands for allotment to the Uncompahgre and White River Ute Indians in the Territory of Utah.

[Signed]

EUGENE HEALY,
JOHN GLICK,
THOMAS TYRER,
E. H. JONES,
JOHN JOHNSTON,
CLARK E. McLEAN,
H. C. CARL HUIZE,
FRANK E. WHORTON,
G. A. ERIKSON,
C. W. BAKER,
PETER STEWART,
NAT. K. SEAMANS,
C. W. BOWNE,
JOSEPH H. SMITH,
W. HOWARD HAY,
JOHN DONOVAN,
W. H. HOBLE,
C. H. RAYMOND,
CHAS. C. MATTEN,
J. V. RICHARDSON,
E. S. BARNITZ,
CHARLES M. WEGSTEIN,
S. T. ANDERSON.

Sworn to and subscribed before me this 19th day of June, 1882.

[Signed]

E. H. BROWNE,
2d Lieut., 6th Inf'y.
Post Adjutant.

Fort Bridger, Wyo. Ter.

BOOK-A-265

COPY OF PRELIMINARY OATHS OF ASSISTANTS.

We, the undersigned, do solemnly swear that we will well and truly perform the duties of flag-men, axe-men, and mound-men in the establishment of the corners and the erection of posts, mounds, and other duties, according to the instructions given us and to the best of our skill and ability, in the survey of the lands for allotment to the Uncompahgre and White River Ute Indians in the Territory of Utah.

[Signed]

EUGENE HEALY.
JOHN GLICK,
THOMAS TYRER,
ROBERT H. JONES,
JOHN JOHNSTON,
CLARK E. McLEAN,
H. C. C. HUIZE,
FRANK E. WHORTON,
G. A. ERIKSON,
CHAS. W. BAKER,
PETER STEWART,
NAT. K. SEAMANS,
C. W. BOWNE,
JOSEPH H. SMITH,
W. H. HAY,
JOHN DONOVAN,
W. H. HOGLE,
C. H. RAYMOND,
CHAS. C. MATTEN,
J. V. RICHARDSON,
EDWARD S. BARNITZ,
CHAS. M. WEGSTEIN,
N. T. ANDERSON.

Sworn to and subscribed before me this 19th day of June, 1882.

[Signed]

E. H. BROWNE,
2d Lieut., 4th Inf'y,
Post Adjutant.

Fort Bridger, Wyo. Ter.

NOTE.—For preliminary oaths of other assistants see Field Notes of Uintah Special Base, 1st Standard Parallel and 1st Guide ridian West.

BOOK-A-265

5

5

Examined by.....

Compared by.....

FIELD NOTES

OF THE SURVEY OF THE

South and East

Boundaries.

OF

Township No. 7 South

Range No. 22 East

OF THE

SALT LAKE MERIDIAN

IN

Utah Territory,

AS SURVEYED BY

DANIEL G. MAJOR,

U. S. Surveyor,

Under his Contract,

Dated December 20th, 1880.

Survey Commenced, July 7th *1882.*

Survey Completed, July 8th *1882.*

BOOK-A-265

BLANK

PAGE

Uncompahgre Ute Indian Surveys.

Exteriors of T. 9 S. R. 22 E. Salt Lake Mer. Utah Terr.y Con.td

Chains	
	South Boundary
	Survey commenced July 9th 1882 with Gurleys Transit in good adjustment for level, azimuth & collimation, chain compared with and corrected by Stackpoles standard steel Tape
	I commence at the cor. to Tp. 9 & 10 S. Rs 21 & 22 E. which I had established thence I run
Chains.	East on a true line bet secs 4 & 31. Var 16° 15' E.
	allowing for convergency at
19.40	Set a Sandstone, 14 × 8 × 4 ins marked "1/16" on E face in a mound of earth 30 ins diam. at base & 18 ins high for 1/16 sec cor Land broken & rough, Soil 2d rate
39.40	Set a Sandstone, 16 × 12 × 3 ins marked "1/4" on E. face in a Mound of earth, 36 ins diam. at base & 18 ins high for 1/4 sec cor Land, broken & Rough Soil 2d rate
59.40	Set a Sandstone, 14 × 8 × 8 ins marked on E. face "1/16" in a mound of earth & stone 30 ins diam. at base & 18 ins high for 1/16 sec. Cor. Land broken & Rough Soil 2d rate
79.40	Set a Sandstone 30 × 12 × 4 ins marked on N face "IIIII" and on E face "IIIII" in a mound of earth & stone 36 ins diam. at base & 18 ins high for Cor. to secs. 5, 6, 31 & 32 Land broken & Mountainous, good grazing soil, sandy 2d rate
	East on a true line bet secs 5 & 32 Var: 16° 15' E.
20.00	Set a Sandstone, 18 × 12 × 4 ins marked 1/16 on E. face in a mound of earth 30 ins diam. at base & 18 ins high for "1/16" sec. cor. Land broken and rough soil 2d rate
41.00	Set a Sandstone 16 × 8 × 3 ins marked "1/4"

BOOK-A-265

Uncompahgre Ute Indian Surveys.

Exterior's of T. 9 S. R. 22 E. Salt Lake Mer. Utah Terr.y Con.td

chains	
	on E. face in a mound of Earth & Stone 36 ins. diam. at base & 18 ins high for ¼ Sec. cor. Land broken & Rough Soil 2d Rate
60.00	Set a Sandstone 16×10×3 ins marked "¼" on E. face in a Mound of earth & stone 30 ins diam. at base & 18 in high for ¼ Sec. cor Land. broken & Rough Soil 2d Rate
80.00	Set a Sandstone 22×12×6 ins. marked on N face "III. III" "and on E. face "IIII" in a Mound of earth & stone 36 ins diam. at base & 18 in high for Cor. to Secs. 4. 5. 32 & 33. Land mountainous good grazing on Bluffs, Bunch grass, Soil sandy— 2d Rate.
	East on a true line bet. Secs. 4 & 33. Var 16.° 15' E.
20.00	Set a Sandstone. 20×10×4 ins marked on E. face "¼" in a mound of earth & stone 30 in diam. at base & 18 ins high for ¼ Sec Cor: Land Rough & broken Soil 2d Rate
40.00	Set a Sandstone 16×12×5 ins marked on E face "¼" in a mound of earth & stone 36 ins diam. at base & 18 ins high for ¼ Sec. cor. Land Rough & broken Soil 2d rate
60.00	Set a Sandstone 16×12×7 ins marked on E. face "¼" in a mound of earth & stone 36 ins diam. at base & 18 in. high for ¼ Sec. Cor. Land Rough & broken Soil 2d Rate
80.00	Set a Sandstone, 24×8×6 ins marked on N. face "III. III" & on E. face "III" in a mound of earth & stone 36 ins. diam. at base & 18 ins high for Cor. to Secs. 3. 4. 33 & 34. Land broken & mountainous, good grazing on Bluffs Soil sandy— 2d Rate
	East on a true line bet Secs. 3 & 34. Var. 16° 15' E.
20.00	Set a Sandstone 12×10×6 ins marked on E. face "¼" in a mound of earth & stone

Uncompahgre Ute Indian Surveys.

Exteriors of T. 9 S. R. 22 E. Salt Lake Mer. Utah Terr.y Con.td

Chains	
	30 ins. diam. at base & 18 ins high for "1/16" Sec. cor. Land broken & Rough Soil 2d Rate
40.00	Set a Sandstone 18×7×5 ins. marked on E face "1/4" in a Mound of earth & stone 36 in. diam. at base & 18 ins. high for 1/4 Sec. Cor. Land broken & Rough Soil 2d Rate
60.00	Set a Sandstone 14×10×7 ins marked on E. face "1/16" in a mound of earth & stone 30 ins diam. at base & 18 ins high for 1/16 Sec. cor. Land broken & Rough Soil 2d Rate
80.00	Set a Sandstone 15×8×4 ins. marked on E face "11" & on N. face "III.III" in a Mound of earth & Stone 36 ins diam. for cor.s to Sec 2. 3. 34 & 35 Land broken & Rough mountain-ous, good grazing on bluffs. Soil sandy 2d Rate Ledges of rock on bluffs.

East on a true line bet. Secs. 2 & 35.
Var 16° 15' E

20.00	Set a Sandstone 18×10×3 ins marked on E. face "1/16" in a mound of earth & stone, 30 ins. diam. at base & 18 ins high for 1/16 Sec. Cor.
30.00	Left bank of White River Course N.W. thence in
35.00	river to Right bank
40.00	Set a Cotton Wood post 4 ft long 3 ins square marked "1/4" 18 ins deep in the ground for 1/4 Sec. Cor. Dug pits E. & W. of post 18×12×12 in. off disk & raised a Mound of Stone 3 ft diam at base & 18 in high around post, situated at foot of bluff & at mouth of Canon thence ascend perpendicularly 400 ft.
60.00	Set a Sandstone 18×12×8 ins marked on E. face "1/16" in a Mound of earth & stone 30 ins. diam. at base & 18 in high for 1/16 Sec. cor Land Rough & broken.
80.00	Set a Sandstone 24×8×6 ins marked on E. face "1" & on N. face "III.III" in a mound of earth & stone 36 ins diam. at base & 18 ins high for

Uncompahgre Ute Indian Surveys.

Exteriors of T. 9 S. R. 22 E. Salt Lake Mer. Utah Terr.y Con.td

Chains	
	Cor. to Sec. 1. 2. 35 & 36. Land broken and Mountainous, grazing good along the River & on the bluffs. Soil 2d Rate
	East on a true line bet. Secs. 1 & 36 Var. 16° 15' E
20.00	Set a Sandstone 26×6×4 ins marked on E. face "1/16" in a Mound of earth, 30 ins. diam. at base & 18 ins high for 1/16 Sec. Cor. Land broken and Rough Soil 2d Rate
40.00	Set a Sandstone 18×6×6 ins marked on E. face "1/4" in a mound of earth & stone 36 ins diam. at base & 18 ins. high for 1/4 Sec. Cor. Land broken & Rough Soil 2d Rate
60.00	Set a Sandstone, 20×20×20 ins marked on E. face "1/16" in a Mound of earth, 30 ins diam. at base and 18 ins high for 1/16 Sec. Cor. Land broken & Rough Soil 2d Rate.
80.00	Set a Sandstone, 30×10×4 ins. marked with 6 notches on N. S. E & W. faces in a Mound of Stone, 6 ft diam. at base & 3 ft high for Cor. to Tps. 9 & 10 S. Rs. 22 & 23 E. situated on gentle slope to S. & imperceptible from any direction 10 chs. away Land, mountainous & broken Soil 2d & 3d Rate, Sandy Good grazing on bluffs
	East Boundary From the Cor. to Tps 9 & 10 S. Rs. 22 & 23 E I run North bet. Secs. 31 & 36 Var 16° 15' E
20.00	Set a Sandstone, 18×6×3 ins marked on E. face "1/16" in a mound of earth 30 ins diam. at base & 18 ins high for 1/4 Sec. Cor. Land Rough & broken, Soil 2d Rate
40.00	Set a Sandstone 28×8×4 ins marked on E face "1/4" in a mound of earth 36 in diam.

Uncompahgre Ute Indian Surveys.

Exteriors of T. 9 S. R. 22 E. Salt Lake Mer. Utah Terr.y Con.td

Chains	
	At base & 18 ins high for ¼ Sec. Cor. Land Rough & broken Soil 2d rate
60.00	Set a Sandstone 22×6×6 ins marked on E. face "¼" in a Mound of earth & stone 30 ins diam. at base 18 ins high for ¼ Sec. Cor. Land Rough Soil 2d rate
80.00	Set a Sandstone 28×14×3 ins marked on E face "III" & on N. face "IIII" in a mound of earth & stone 36 in diam. at base & 18 ins high for Cor. to Secs. 25. 30. 31 & 36 Land broken & Mountainous, good grazing on bluffs. Soil sandy. 2d rate
	North bet. Secs. 25 & 30 Var 16° 15' E.
20.00	Set a Sandstone 18×18×4 ins marked on N. face "¼" in a Mound of earth & stone, 30 ins diam. at base & 18 ins high for ¼ Sec. Cor. Land broken & Rough Soil 2d rate.
40.00	Set a Sandstone 15×8×4 ins marked on N. face "¼" in a Mound of earth & stone 36 in diam. at base & 18 in. high for ¼ Sec. Cor. Land, Rough, Soil 2d rate
60.00	Set a Sandstone, 14×10×3 ins marked on N. face "¼" in a Mound of earth 30 ins diam. at base & 18 ins high for ¼ Sec. Cor. Land Rough and broken Soil 2d rate.
80.00	Set a Sandstone, 28×8×4 ins marked on N. face "IIII" & on E. face "III" in a mound of earth & stone 36 ins diam. at base & 18 in high for Cor. to Secs. 19. 24. 25 & 30 Land Rolling & Mountainous — broken Good Soil — Grazing on bluffs.
	North bet Secs. 19 & 24 Var. 16° 15' E
20.00	Set a Sandstone, 28×4×3 ins marked on N face "¼" in a mound of earth and stone 30 ins

Uncompahgre Ute Indian Surveys.

Exteriors of T. 9 S. R. 22 E. Salt Lake Mer. Utah Terr.y Coq.s

Chains	in diam. at base & 18 in high for ¼ Sec. Cor. Land broken & rough, Soil 2d rate
40.00	Set a Sandstone, 20 × 6 × 6 ins marked on N. face "¼" in a mound of earth and stone 36 ins diam. at base & 18 ins high for ¼ Sec. Cor. Land Rough & broken, Soil 2d rate
60 00	Set a Sandstone 22 × 7 × 7 ins marked on N. face "¼" in a mound of earth and stone 30 ins diam. at base & 18 ins high for ¼ Sec. Cor. Land Rough & broken, Soil 2d rate
80.00	Set a Sandstone, 36 × 8 × 8 ins marked on N. face "III" & on E. face "III.III" in a mound of earth & stone 36 in diam at base & 18 in high for Cor. to Secs. 1. 3. 18. 19 & 24. Also a Marked post. Land broken & mountainous, grazing good Soil Sandy - 2d rate
	North bet. Secs. 13 & 18
	Var. 16° 15' E.
20. 00	Set a Sandstone 20 × 10 × 5 ins marked on N. face "¼" in a mound of earth & Stone, 30 ins diam. at base & 18 ins high for ¼ Sec. Cor. Land Rough & broken Soil 2d rate
40. 00	Set a Sandstone 24 × 14 × 5 ins marked on N. face "¼" in a Mound of earth & stone 36 in diam. at base & 18 in high for ¼ Sec. Cor. Land Rough & broken, Soil 2d rate
60. 00	Set a Sandstone 30 × 10 × 4 ins marked on N. face "¼" in a Mound of earth & stone 30 ins diam. at base & 18 in high for ¼ Sec. Cor. Land Rough and broken, Soil 2d rate
70. 50	Creek Containing standing Waters in holes & fringed with Trees
80.00	Set a Sandstone 18 × 7 × 7 ins marked on N. face "11" and on E. face "III.III" in a Mound of earth & stone 36 in diam. at base & 18 in high for Cor to Secs 1. 12 13 & 18. Land broken & Mountainous good grazing, Soil sandy, 2d rate

Uncompahgre Ute Indian Surveys.

Meanders of T. 9 S. R. 22 E. Salt Lake Mer. Utah Terr.y Con.td

Chains	
	North bet. Secs. 7 & 12 Var 16°.00' E.
20.00	Set a Sandstone, 24×20×3 ins marked on N face "1/16." in a Mound of earth & Stone, 30 ins diam. at base & 18 ins high for 1/16 Sec. Cor. Land Rough Soil 2d rate
40.00	Set a Sandstone 28×14×4 ins marked "1/4" on N face in a Mound of earth, 36 ins diam. at base & 18 in high for 1/4 Sec. Cor. Land Rough & broken, Soil 3d rate
60.00	Set a Sandstone 24×16×4 ins marked on N. face "1/16" in a mound of earth & Stone 30 ins diam at base & 18 ins high for 1/16 Sec. Cor. Land rough & broken, Soil 2d rate.
80.00	Set a Sandstone 14×8×6 ins marked on N. face "1" & on E. face "111.111" in a mound of earth & Stone 36 ins diam. at base & 18 in high for Cor. to Secs. 1. 6. 7 & 12. Also a Marked Post Land very broken & Mountainous especially so about the 1/4 Sec. Cor.. Soil Sandy- 3d rate
	North bet. Secs. 1 & 6 Var. 16° 15' E
20.00	Set a Sandstone 14×8×8 ins marked on N. face "1/16" in a mound of earth & stone 30 ins diameter at base & 18 ins high for 1/16 sec Cor. Land rough & broken Soil 3d rate
40.00	Set a Sandstone 12×8×6 ins marked on N. face "1/4" in a mound of earth & Stone, 36 ins diam. at base & 18 ins high for 1/4 Sec. Cor. Land Rough and broken Soil 3d rate
60.00	Set a Sandstone 12×8×7 ins marked on N. face "1/16" in a mound of earth & Stone 30 ins diam. at base & 18 ins high for 1/16 Sec. Cor. Land Rough Soil 3d rate
80.00	Set a Cotton Wood Post 4 ft long 4 ins sq. & a sandstone 24×20×10 ins marked with 6 notches on N. S. E. & W. faces; in the ground. Raised a large Mound of Stones around

BOOK-A-265

Uncompahgre Ute Indian Surveys.

Exteriors of T. 9 S. R. 22 E. Salt Lake Mer. Utah Terr.y Con.td

Chains	Land Rough, broken & Mountainous Soil Sandy, 3d rate Grazing July 2d, 1873

BOOK-A-265

Examined by.....

Compared by.....

FIELD NOTES

OF THE SURVEY OF THE

Section Lines

OF

Township No. 9 South

Range No. 22 East

OF THE

SALT LAKE MERIDIAN

IN

Utah Territory,

AS SURVEYED BY

DANIEL G. MAJOR,

U. S. Surveyor,

Under his Contract,

Dated December 20th, 1880.

Survey Commenced, July 7th *1882.*

Survey Completed, July 13th *1882.*

BOOK-A-265

15

BOOK-A-265

14

Township South *R.* 22 East Salt Lake Mer.

Utah Ter.



Uncompahgre Ute Indian Surveys.

Subdivisions of T. 7 S. R. 11 E. Salt Lake Mer. Utah Terr.y Con.td

Chains	
	North bet. Secs. 35 and 36 Var. 16° 15' East.
20.00	Set a Sandstone 14 x 16 x 9 ins. 12 ins. in ground marked "1/16" on N. face in a mound of earth 30 ins. diam. at base and 18 ins. high; dug. 2 pits 18 x 12 x 12 ins. N. and S. dist. 5 ft. from mound for 1/16 Sec. Cor. Land rough and broken mountainous Soil 2nd Rate. Grazing Suitable in Canon
40.00	Set a Sandstone 16 x 8 x 6 ins. 12 ins. in ground marked "1/4" on N. face in a mound of earth 30 ins. diam. at base and 20 ins. high; dug. 2 pits 18 x 12 x 12 ins. N. and S. dist. 5 ft. from mound for 1/4 Sec. Cor. Land Mountainous rough Sandy Soil 2nd Rate. Good grazing
60.00	Set a Sandstone 16 x 12 x 4 ins. 12 ins. in ground marked "1/16" on N. face in a mound of earth 30 ins. diam. at base and 18 ins. high; dug. 2 pits 18 x 12 x 12 ins. N. and S. dist. 5 ft. from mound for 1/16 Sec. Cor. Land Mountainous and rocky Sandy Soil 2nd Rate.
80.00	Set a Sandstone 20 x 12 x 5 ins. 12 ins. in ground marked on N. E. face "IIIII" on S. E. face "IIIII" on S. W. face and "IIIII" on N. W. face in a mound of earth 36 ins. diam. at base, and 30 ins. high; dug 4 pits 18 x 18 x 12 ins. in each Section 5 ft. dist. from mound for Corner to Secs. Land Rough rocky & mountainous Grazing Good on bluffs Soil Sandy 2nd Rate

BOOK-A-255

Uncompahgre Ute Indian Surveys.

Subdivisions of T. 9 S. R. 2 E. Salt Lake Mer. Utah Terr.y Con.td

Chains	
	East on a random line bet. Secs. 25 & 36 Var. 16° 15' East.
20.00	Set a temporary 1/16 Sec. Cor. Land Mountainous Good grazing Soil 2nd Rate.
40.00	Set a temporary 1/4 Sec. Cor. Land Mountain Good grazing Soil 2nd Rate.
60.00	Set a temporary 1/16 Sec. Cor. Land Mountain Good grazing Soil 2nd Rate.
80.76	Intersect the N. and S. line at 26 links N. of the corner to Secs. 25, 30, 31 & 36 Land Mountainous Good grazing Soil 2nd Rate.
	From this corner I run N 89° 49' W on a true line between Secs. 25 and 36 with the same var.
20.19	Set a Sandstone 12 x 4 x 4 ins. 12 ins. in ground marked "1/16" on E. face in a mound of earth 30 ins. diam. at base, and 18 ins. high; dug 2 pits 18 x 12 x 12 ins. E. and W., dist. 5 ft. from mound for 1/16 Sec. Cor.
40.38	Set a Sandstone 12 x 4 x 4 ins. 12 ins. in ground marked "1/4" on E. face in a mound of earth 30 ins. diam. at base, and 20 ins. high; dug 2 pits 18 x 12 x 12 ins. E. and W., dist. 5 ft. from mound for 1/4 Sec. Cor.
60.57	Set a Sandstone 14 x 10 x 3 ins. 12 ins. in ground marked "1/16" on E. face in a mound of Earth 30 ins. diam. at base, and 18 ins. high; dug 2 pits 18 x 12 x 12 ins. E. and W., dist. 5 ft. from mound for 1/16 Sec. Cor.
80.76	To the Corner to Secs. 25, 26, 35 & 36 Land High broken bluffs. Mountainous Grazing Good Soil 2nds Rate This section 36 is ranged over by herds of cattle.

BOOK-A-265

BOOK-A-0004

Uncompahgre Ute Indian Surveys.

Subdivisions of T. 9 S. R. 2 E. Salt Lake Mer. Utah Terr.y Con.td

Chains	
	North bet. Secs. 25 and 26 Var. 16° 15' East.
20.00	Set a Sandstone 18 x 7 x 5 ins. 12 ins. in ground marked "1/16" on N. face in a mound of earth 30 ins. diam. at base and 18 ins. high; dug 2 pits 18 x 12 x 12 ins. N. and S., dist. 5 Lks. from mound for 1/16 Sec. Cor. Land Mountainous Good grazing Sandy Soil 2nd Rate.
40.00	Set a Sandstone 14 x 9 x 5 ins. 12 ins. in ground marked "1/4" on N. face in a mound of earth 30 ins. diam. at base and 20 ins. high; dug 2 pits 18 x 12 x 12 ins. N. and S., dist. 5 Lks. from mound for 1/4 Sec. Cor. Land Mountainous Good grazing Sandy Soil 2nd Rate.
60.00	Set a Sandstone 20 x 12 x 4 ins. 12 ins. in ground marked "1/16" on N. face in a mound of earth 30 ins. diam. at base and 18 ins. high; dug 2 pits 18 x 12 x 12 ins. N. and S., dist. 5 Lks. from mound for 1/16 Sec. Cor. Land Mountainous Good grazing Sandy Soil 2nd Rate.
80.00	Set a Sandstone 28 x 11 x 4 ins. 12 ins. in ground marked "IIII" on N. ~~E.~~ face ~~on S. E. face~~ "IIIII" ~~on S. W. face and~~ ——— ~~on N. W. face~~ in a mound of earth 36 ins. diam. at base, and 30 ins. high; dug pits 18 x 18 x 12 ins. in each Section 5 Lks. dist. from mound for Corner to Secs. 23, 24, 25 & 26 Land Broken & Mountainous Grazing Good Soil Sandy 2nd Rate

Uncompahgre Ute Indian Surveys.

Subdivisions of T. 7 S. R. 22 E. Salt Lake Mer. Utah Terr.y Con.td

Chains	
	East on a random line bet. Secs. 24 & 25 Var. 16° 15' East.
20.00	Set a temporary 1/16 Sec. Cor. Land Mountainous and broken Good grazing Soil 2nd Rate.
40.00	Set a temporary 1/4 Sec. Cor. Land Mountainous and broken Good grazing Soil 2nd Rate.
60.00	Set a temporary 1/16 Sec. Cor. Land Mountainous and broken Good grazing Soil 2nd Rate.
80.54	Intersect the N. and S. line at 18 links N of the corner to Secs. 19, 24, 25 & 30 Land Mountainous and broken Good Grazing Soil 2nd Rate.
	From this corner I run N. 89° 52' W. on a true line between Secs. 24 and 25 with the same var.
20.13	Set a Sandstone 14 x 12 x 4 ins. 12 ins. in ground marked "1/16" on E. face in a mound of earth 30 ins. diam. at base, and 18 ins. high; dug 2 pits 18 x 12 x 12 ins. E. and W., dist. 5 Ft. from mound for 1/16 Sec. Cor.
40.27	Set a Sandstone 16 x 8 x 5 ins. 12 ins. in ground marked "1/4" on E. face in a mound of earth 30 ins. diam. at base, and 20 ins. high; dug 2 pits 18 x 12 x 12 ins. E. and W., dist. 5 Ft. from mound for 1/4 Sec. Cor.
60.11	Set a Sandstone 20 x 10 x 3 ins. 12 ins. in ground marked "1/16" on E. face in a mound of earth 30 ins. diam. at base, and 18 ins. high; dug 2 pits 18 x 12 x 12 ins. E. and W., dist. 5 Ft. from mound for 1/16 Sec. Cor.
80.34	To the Corner to Secs. 23, 24, 25 & 26 Land Broken and Mountainous Grazing Good Soil Soil 2nd Rate

Uncompahgre Ute Indian Surveys.

Subdivisions of T. 7 S. R. 22 E. Salt Lake Mer. Utah Terr.y Cont.d

Chains	
	North bet. Secs. 23 and 24 Var. 16° 15' East.
20.00	Set a Sandstone 16 x 12 x 4 ins. 12 ins. in ground marked "1/16" on N. face in a mound of earth 30 ins. diam. at base and 18 ins. high; dug 2 pits 18 x 12 x 12 ins. N. and S. dist. 5 ft. from mound for 1/16 Sec. Cor. Land Broken and Mountainous Grazing good Clay and Sandy Soil 2nd Rate.
40.00	Set a Sandstone 14 x 12 x 7 ins. 12 ins. in ground marked "1/4" on N. face in a mound of earth 30 ins. diam. at base and 20 ins. high; dug 2 pits 18 x 12 x 12 ins. N. and S. dist. 5 ft. from mound for 1/4 Sec. Cor. Land Broken and Mountainous Grazing good Clay & Sandy Soil 2nd Rate.
60.00	Set a Sandstone 16 x 8 x 5 ins. 12 ins. in ground marked "1/16" on N. face in a mound of earth 30 ins. diam. at base and 18 ins. high; dug 2 pits 18 x 12 x 12 ins. N. and S. dist. 5 ft. from mound for 1/16 Sec. Cor. Land Broken and Mountainous Grazing good Clay & Sandy Soil 2nd Rate.
80.00	Set a Sandstone 20 x 8 x 8 ins. 12 ins. in ground marked "1/1" on ~~N. E. face and on S. E. face~~ "1/1/1/1" on S. W. face and ~~on N. W. face~~ in a mound of earth 36 ins. diam. at base, and 30 ins. high; dug pits 18 x 18 x 12 ins. in each Section 5 ft. dist. from mound for Corner to Secs. 13, 14, 23 & 24 Land Broken and Mountainous Grazing good on hills Soil Clay & Sandy 2nd Rate

Uncompahgre Ute Indian Surveys.

Subdivisions of T. 9 S. R. 2 E. Salt Lake Mer. Utah Terr.y Con.td

Chains	
	East on a random line bet. Secs. 13 and 24 Var. 16° 00' East.
20.00	Set a temporary 1/16 Sec. Cor. Land Mountainous and broken Grazing good Soil 2nd Rate.
40.00	Set a temporary 1/4 Sec. Cor. Land Mountainous and broken good grazing Soil Clay & Sandy Soil 2nd Rate
60.00	Set a temporary 1/16 Sec. Cor. Land Mountainous & broken Good grazing Clay & Sandy Soil 2nd Rate.
80.36	Intersect the N. and S. line at 76 links S. of the corner to Secs. 13, 18, 19 & 24 Land Mountainous & broken. Good grazing Clay & Sandy Soil 2nd Rate.
	From this corner I run S. 89° 24' W. on a true line between Secs. 13 and 24 with the same var.
20.09	Set a Sandstone 14 x 9 x 6 ins. 12 ins. in ground marked "1/16" on E. face in a mound of earth 30 ins. diam. at base, and 18 ins. high, dug 2 pits 18 x 12 x 12 ins. E. and W., dist. 5 ft. from mound for 1/16 Sec. Cor.
40.18	Set a Sandstone 16 x 10 x 6 ins. 12 ins. in ground marked "1/4" on E. face in a mound of earth 30 ins. diam. at base, and 20 ins. high, dug 2 pits 18 x 12 x 12 ins. E. and W., dist. 5 ft. from mound for 1/4 Sec. Cor.
60.27	Set a Sandstone 18 x 6 x 6 ins. 12 ins. in ground marked "1/16" on E. face in a mound of earth 30 ins. diam. at base, and 18 ins. high, dug 2 pits 18 x 12 x 12 ins. E. and W., dist. 5 ft. from mound for 1/16 Sec. Cor.
80.36	To the Corner to Secs. 13, 14, 23 & 24 Land Mountainous and broken Grazing Good on hills Soil Sand & Clay 2nd Rate

OOK-A-265

Uncompahgre Ute Indian Surveys.

Subdivisions of T. 9 S. R. 22 E. Salt Lake Mer. Utah Terr.y Con.td

Chains	
	North bet. Secs. 13 and 14 Var. 16° 00'. East.
20.00	Set a Sandstone 16 x 10 x 4 ins. 12 ins. in ground marked "1/16" on N. face in a mound of earth 30 ins. diam. at base and 18 ins. high; dug 2 pits 18 x 12 x 12 ins. N. and S., dist. 5 ft. from mound for 1/16 Sec. Cor. Land Mountainous Grazing good Sandy Soil 2nd Rate.
40.00	Set a Sandstone 15 x 10 x 5 ins. 12 ins. in ground marked "1/4" on N. face in a mound of earth 30 ins. diam. at base and 20 ins. high; dug 2 pits 18 x 12 x 12 ins. N. and S., dist. 5 ft. from mound for 1/4 Sec. Cor. Land Mountainous Grazing good Sandy Soil 2nd Rate.
60.00	Set a Sandstone 16 x 9 x 4 ins. 12 ins. in ground marked "1/16" on N. face in a mound of earth 30 ins. diam. at base and 18 ins. high; dug 2 pits 18 x 12 x 12 ins. N. and S., dist. 5 ft. from mound for 1/16 Sec. Cor. Land Mountainous Grazing good. Sandy Soil 2nd Rate.
80.00	Set a Sandstone 22 x 6 x 5 ins. 12 ins. in ground marked "11" on N. E. face and ~~on S. E. face~~ "11111" on S. W. face and ~~on N. W.~~ face in a mound of earth 36 ins. diam. at base, and 30 ins. high; dug pits 18 x 18 x 12 ins. in each Section 5 ft. dist. from mound for Corner to Secs. 11. 12. 13 & 14 Land Mountainous Grazing Good on bluffs. Soil 2nd Rate

Uncompahgre Ute Indian Surveys.

Subdivisions of T. 7 S.R. 22 E. Salt Lake Mer. Utah Terr.y Con.td

Chains	
	East on a random line bet. Secs. 12 and 13 Var. 16° 00' East.
20.00	Set a temporary 1/16 Sec. Cor. Land Mountainous with good grazing, Sandy Soil 2nd Rate.
40.00	Set a temporary 1/4 Sec. Cor. Land Mountainous with good grazing Sandy Soil 2nd Rate.
60.00	Set a temporary 1/16 Sec. Cor. Land Mountainous with good grazing Sandy Soil 2nd Rate. Descend to dry Creek Course N. W.
80.60	Intersect the N. and S. line at 18 links N. of the corner to Secs. 7, 12, 13 & 18 Land Mountainous with good grazing Sandy Soil 2nd Rate.
	From this corner I run N 89° 52' W. on a true line between Secs. 12 and 13 with the same var.
20.13	Set a Sandstone 16 x 10 x 5 ins. 12 ins. in ground marked "1/16" on E. face in a mound of earth 30 ins. diam. at base, and 18 ins. high, dug 2 pits 18 x 12 x 12 ins. E. and W. dist. 5 ft. from mound for 1/16 Sec. Cor.
40.30	Set a Sandstone 16 x 8 x 6 ins. 12 ins. in ground marked "1/4" on E. face in a mound of earth 30 ins. diam. at base, and 20 ins. high, dug 2 pits 18 x 12 x 12 ins. E. and W. dist. 5 ft. from mound for 1/4 Sec. Cor.
60.145	Set a Sandstone 14 x 11 x 5 ins. 12 ins. in ground marked "1/16" on E. face in a mound of earth 30 ins. diam. at base, and 18 ins. high, dug 2 pits 18 x 12 x 12 ins. E. and W. dist. 5 ft. from mound for 1/16 Sec. Cor.
80.60	To the Corner to Secs. 11, 12, 13 & 14 Land Mountainous and rolling Grazing good on bluffs. Soil Sandy 2nd Rate

Uncompahgre Ute Indian Surveys.

Subdivisions of T. 7 S. R. 22 E. Salt Lake Mer. Utah Terr.y Con.td

Chains	
	North bet. Secs. 11 and 12 Var. 16° 10' East.
20.00	Set a Sandstone 14 x 10 x 5 ins. 12 ins. in ground marked "1/16" on N. face in a mound of earth 30 ins. diam. at base and 18 ins. high; dug 2 pits 18 x 12 x 12 ins. N. and S., dist. 5 ft. from mound for 1/16 Sec. Cor. Land Mountainous & broken Grass in patches Sandy & Clay Soil 2nd Rate.
18.00	Clay Creek Course E.
40.00	Set a Sandstone 16 x 8 x 5 ins. 12 ins. in ground marked "1/4" on N. face in a mound of earth 30 ins. diam. at base and 20 ins. high; dug 2 pits 18 x 12 x 12 ins. N. and S., dist. 5 ft. from mound for 1/4 Sec. Cor. Land Mountainous and broken Grass in patches Sandy & Clay Soil 2nd Rate.
60.00	Set a Sandstone 14 x 10 x 4 ins. 12 ins. in ground marked "1/16" on N. face in a mound of earth 30 ins. diam. at base and 18 ins. high; dug 2 pits 18 x 12 x 12 ins. N. and S., dist. 5 ft. from mound for 1/16 Sec. Cor. Land Mountainous and broken Grass in patches Sandy & Clay Soil 2nd Rate.
80.00	Set a Sandstone 24 x 10 x 5 ins. 12 ins. in ground marked "1" on N. E. face ——— on S. E. face "IIIII" — on S. W. face and on N. W. face in a mound of earth 36 ins. diam. at base, and 30 ins. high; dug pits 18 x 18 x 12 ins. in each Section 5 ft. dist. from mound for Corner to Secs. 1, 2, 11, 12 Land Mountainous and broken Grazing Scattering grass Soil Sandy & Clay 2nd Rate July 7th 1882

Uncompahgre Ute Indian Surveys.

Subdivisions of T. 9 S. R. 22 E. Salt Lake Mer. Utah Terr.y Cont.d

Chains	
	East on a random line bet. Secs. 1 and 12 Var. 16° 00' East.
20.00	Set a temporary 1/16 Sec. Cor. Land Mountainous rough and rocky Soil 2nd Rate.
40.00	Set a temporary 1/4 Sec. Cor. Land Mountainous rough and rocky Soil 2nd Rate.
60.00	Set a temporary 1/16 Sec. Cor. Land Rough & Mountainous Soil 2nd Rate.
80.76	Intersect the N. and S. line at 116 links S of the corner to Secs. 1, 6, 7, 12 Land Mountainous Soil 2nd Rate.
	From this corner I runs S 9° 40' W. on a true line between Secs. 1 and 12 with the same var.
20.19	Set a Sandstone 15 X 7 X 5 ins. 12 ins. in ground marked "1/16" on E. face in a mound of earth 30 ins. diam. at base, and 18 ins. high, dug 2 pits 18 X 12 X 12 ins. E. and W., dist. 5 Ft. from mound for 1/16 Sec. Cor.
40.38	Set a Sandstone 15 X 7 X 5 ins. 12 ins. in ground marked "1/4" on E. face in a mound of earth 30 ins. diam. at base, and 20 ins. high, dug 2 pits 18 X 12 X 12 ins. E. and W., dist. 5 Ft. from mound for 1/4 Sec. Cor.
60.57	Set a Sandstone 20 X 8 X 5 ins. 12 ins. in ground marked "1/16" on E. face in a mound of earth 30 ins. diam. at base, and 18 ins. high, dug 2 pits 18 X 12 X 12 ins. E. and W., dist. 5 Ft. from mound for 1/16 Sec. Cor. I. 2, 11. & 12 To the Corner to Secs.
80.76	Land Mountainous rough & rocky on West Grazing end of Mile Soil 2nd Rate

Uncompahgre Ute Indian Surveys.

Subdivisions of T. 7 S.R. 22 E. Salt Lake Mer. Utah Terr.y Con.td

Chains.	
	North on a random line bet. Secs. 1 and 2 Var. 16° 00' East.
20.00	Set a temporary 1/16 Sec. Cor. Land Mountainous & broken Good grazing Sandy Soil 2nd Rate.
23.00	[illegible] Creek Course S.W.
40.00	Set a temporary 1/4 Sec. Cor. Land Mountainous & broken Good grazing Sandy Soil 2nd Rate.
60.00	Set a temporary 1/16 Sec. Cor. Land Mountainous & broken Good grazing Sandy Soil 2nd Rate.
[illegible]	Intersect the [illegible] Boundary of the township at [illegible] links West of the corner to Secs. 1. 2. 33 & 36 Land Mountainous and broken Good grazing Sandy Soil 2nd Rate.
	From this corner I run S 00° 12' W on a true line bet. Secs. 1 and 2 with the same var.
20.42	Set a Cottonwood post 48 × 4 × 4 ins. 12 ins. in ground marked "1/16" on E. face in a mound of earth 30 ins. diam. at base and 18 ins. high; dug 2 pits 18 × 12 × 12 ins. E. and W., dist. 5 ft. from mound for 1/16 Sec. Cor.
40.42	Set a Cottonwood post 48 × 4 × 4 ins. 12 ins. in ground marked "1/4" on E. face in a mound of earth 30 ins. diam. at base and 20 ins. high; dug 2 pits 18 × 12 × 12 ins. E. and W., dist. 5 ft. from mound for 1/4 Sec. Cor.
60.42	Set a Sandstone 12 × 10 × 8 ins. 12 ins. in ground marked "1/16" on E. face in a mound of earth 30 ins. diam. at base and 18 ins. high; dug 2 pits 18 × 12 × 12 ins. E. and W., dist. 5 ft. from mound for 1/16 Sec. Cor.
80.42	To the Corner to Secs. 1. 2. 11. & 12 Land broken and mountainous Grazing good Soil Sandy 2nd Rate

Uncompahgre Ute Indian Surveys.

Subdivisions of T. 9 S. R. 22 E. Salt Lake Mer. Utah Terr.y Cont.d

Chains	
	North bet. Secs. 34 and 35 Var. 16° 15' East.
20.00	Set a Sandstone 18 x 14 x 7 ins. 12 ins. in ground marked "1/16" on N. face in a mound of earth 30 ins. diam. at base and 18 ins. high; dug 2 pits 18 x 12 x 12 ins. N. and S., dist. 5 ft. from mound for 1/16 Sec. Cor. Land very rough, broken & Mountainous Soil 3rd Rate.
40.00	Set a Sandstone 15 x 13 x 10 ins. 12 ins. in ground marked "1/4" on N. face in a mound of earth 30 ins. diam. at base and 20 ins. high; dug 2 pits 18 x 12 x 12 ins. N. and S., dist. 5 ft. from mound for 1/4 Sec. Cor. Land very broken and Mountainous Soil 3rd Rate.
46.00	Left bank of White River Course N.W.
118.00	Right bank of White River
80.00	Rocky bluffy.
60.00	Set a Sandstone 16 x 10 x 5 ins. 12 ins. in ground marked "1/16" on N. face in a mound of earth 30 ins. diam. at base and 18 ins. high; dug 2 pits 18 x 12 x 12 ins. N. and S., dist. 5 ft. from mound for 1/16 Sec. Cor. Land very rough broken and Mountainous Soil 3rd Rate.
80.00	Set a Sandstone 24 x 12 x 6 ins. 12 ins. in ground marked "IIIII" on N.E. face and ~~on S.E. face~~ "IIII" on S.W. face and ~~on N.W. face~~ in a mound of earth 36 ins. diam. at base, and 30 ins. high; dug pits 18 x 18 x 12 ins. in each Section 5 ft. dist. from mound for Corner to Secs. 26, 27, 34 & 35 Land very rough, broken and Mountainous Grazing bluffs. Soil 2nd & 3rd Rate

BOOK-A-265

Uncompahgre Ute Indian Surveys.

Subdivisions of T. 7 S. R. 22 E. Salt Lake Mer. Utah Terr.y Con.td

Chains	
	East on a random line bet. Secs. 26 and 35 Var. 16° 15' East.
20.00	Set a temporary 1/16 Sec. Cor. Land Rough and Mountainous Good grazing Sandy Soil 2nd Rate.
40.00	Set a temporary 1/4 Sec. Cor. Land Rough and Mountainous Good grazing Sandy Soil 2nd Rate.
60.00	Set a temporary 1/16 Sec. Cor. Land Rough and Mountainous Good grazing Sandy Soil 2nd Rate.
80.60	Intersect the N. and S. line at 28 links North of the corner to Secs. 25, 26, 35 & 36 Land Rough and Mountainous Good grazing Sandy Soil 2nd Rate.
	From this corner I run N. 89° 48' W. on a true line between Secs. 26 and 35 with the same var.
20.15	Set a Sandstone 20 x 8 x 6 ins. 12 ins. in ground marked "1/16" on E. face in a mound of earth 30 ins. diam. at base, and 18 ins. high, dug 2 pits 18 x 12 x 12 ins. E. and W., dist. 5 ft. from mound for 1/16 Sec. Cor.
1.0.30	Set a Sandstone 18 x 16 x 4 ins. 12 ins. in ground marked "1/4" on E. face in a mound of earth 30 ins. diam. at base, and 20 ins. high, dug 2 pits 18 x 12 x 12 ins. E. and W., dist. 5 ft. from mound for 1/4 Sec. Cor.
60.45	Set a Sandstone 15 x 9 x 5 ins. 12 ins. in ground marked "1/16" on E. face in a mound of earth 30 ins. diam. at base, and 18 ins. high, dug 2 pits 15 x 12 x 12 ins. E. and W., dist. 5 ft. from mound for 1/16 Sec. Cor.
80.60	To the Corner to Secs. 26, 27, 34 & 35 Land rough and Mountainous high bluffs. Grazing good. Soil Sandy 2nd Rate

OOK-A-265

Uncompahgre Ute Indian Surveys.

Subdivisions of T. 9 S. R. 2 E. Salt Lake Mer. Utah Terr.y Con.td

Chains	
	North bet. Secs. 26 and 27 Var. 16° 00' East.
20.00	Set a Sandstone 16 x 8 x 4 ins. 12 ins. in ground marked "1/16" on N. face in a mound of earth 30 ins. diam. at base and 18 ins. high; dug 2 pits 18 x 12 x 12 ins. N. and S., dist. 5 ft. from mound for 1/16 Sec. Cor. Land Mountainous and broken Soil 2nd & 3rd Rate.
40.00	Set a Sandstone 14 x 12 x 4 ins. 12 ins. in ground marked "1/4" on N. face in a mound of earth 30 ins. diam. at base and 20 ins. high; dug 2 pits 18 x 12 x 12 ins. N. and S., dist. 5 ft. from mound for 1/4 Sec. Cor. Land Mountainous and broken Soil 2nd & 3rd Rate.
60.00	Set a Sandstone 18 x 16 x 4 ins. 12 ins. in ground marked "1/16" on N. face in a mound of earth 30 ins. diam. at base and 18 ins. high; dug 2 pits 18 x 12 x 12 ins. N. and S., dist. 5 ft. from mound for 1/16 Sec. Cor. Land Mountainous Soil 2nd & 3rd Rate.
80.00	Set a Sandstone 18 x 16 x 4 ins. 12 ins. in ground marked "1111" on N. E. face ~~on S. E. face~~ "1111" on S. W. face and ~~on N. W. face~~ in a mound of earth 36 ins. diam. at base, and 30 ins. high; dug pits 18 x 18 x 12 ins. in each Section 5 ft. dist. from mound for Corner to Secs 22, 23, 26 & 27 Land Mountainous high bluffs. Grazing good Soil 2nd & 3rd Rate

BOOK-A-265

Uncompahgre Ute Indian Surveys.

Subdivisions of T. 9 S. R. 22 E. Salt Lake Mer. Utah Terr.y Con.td

Chains	
	East on a random line bet. Secs. 23 and 26 Var. 16° 00' East.
20.00	Set a temporary 1/16 Sec. Cor. Land Mountainous Good grazing Sandy Soil Rate.
40.00	Set a temporary 1/4 Sec. Cor. Land Mountainous Good grazing Sandy Soil 2nd Rate.
60.00	Set a temporary 1/16 Sec. Cor. Land Mountainous Good grazing Sandy Soil 2nd Rate.
80.58	Intersect the N. and S. line at 46 links South of the corner to Secs. 23, 24, 25 & 26 Land Mountainous with good grazing Sandy Soil 2nd Rate.
	From this corner I run S. 89° 40' W. on a true line between Secs. 23 and 26 with the same var.
20.14	Set a Sandstone 15 x 6 x 5 ins. 12 ins. in ground marked "1/16" on E. face in a mound of earth 30 ins. diam. at base, and 18 ins. high, dug 2 pits 18 x 12 x 12 ins. E. and W., dist. 5 Lks. from mound for 1/16 Sec. Cor.
40.29	Set a Sandstone 15 x 12 x 4 ins. 12 ins. in ground marked "1/4" on E. face in a mound of earth 30 ins. diam. at base, and 20 ins. high, dug 2 pits 18 x 12 x 12 ins. E. and W., dist. 5 Lks. from mound for 1/4 Sec. Cor.
60.44	Set a Sandstone 16 x 8 x 5 ins. 12 ins. in ground marked "1/16" on E. face in a mound of earth 30 ins. diam. at base, and 18 ins. high, dug 2 pits 15 x 12 x 12 ins. E. and W., dist. 5 Lks. from mound for 1/16 Sec. Cor.
80.58	To the Corner to Secs. 22, 23, 26 & 27 Land Mountainous High bluffs. Grazing Good Soil Sandy 2nd Rate

Uncompahgre Ute Indian Surveys.

Subdivisions of T. 7 S. R. 22 E. Salt Lake Mer. Utah Terr.y Cont.d

Chains	
	North bet. Secs. 22 and 23 Var. 16° 10' East.
20.00	Set a Sandstone 12 x 12 x 6 ins. 12 ins. in ground marked "1/16" on N. face in a mound of earth 30 ins. diam. at base and 18 ins. high; dug 2 pits 18 x 12 x 12 ins. N. and S., dist. 5 ft. from mound for 1/16 Sec. Cor. Land Mountainous and broken with good grazing Sandy Soil 2nd Rate.
40.00	Set a Sandstone 14 x 8 x 5 ins. 12 ins. in ground marked "1/4" on N. face in a mound of earth 30 ins. diam. at base and 20 ins. high; dug 2 pits 18 x 12 x 12 ins. N. and S., dist. 5 ft. from mound for 1/4 Sec. Cor. Land Mountainous and broken with good grazing Sandy Soil 2nd Rate.
60.00	Set a Sandstone 16 x 9 x 8 ins. 12 ins. in ground marked "1/16" on N. face in a mound of earth 30 ins. diam. at base and 18 ins. high; dug 2 pits 18 x 12 x 12 ins. N. and S., dist. 5 ft. from mound for 1/16 Sec. Cor. Land Mountainous and broken with good grazing Soil 2nd Rate.
80.00	Set a Sandstone 14 x 10 x 5 ins. 12 ins. in ground marked "III" on N. E. face and ~~on S. E. face~~ "IIII" on S. W. face and ~~on N. W. face~~ in a mound of earth 36 ins. diam. at base, and 30 ins. high; dug pits 18 x 18 x 12 ins. in each Section 5 ft. dist. from mound for Corner to Secs. 14, 15, 22 & 23 Land Mountainous and broken Grazing Good. Soil 2nd Rate

Uncompahgre Ute Indian Surveys.

Subdivisions of T. 9 S. R. 22 E. Salt Lake Mer. Utah Terr.y Cont.d

Chains	
	East on a random line bet. Secs. 14 and 23 Var. 16° 15' East.
20.00	Set a temporary 1/16 Sec. Cor. Land Mountainous and broken Good grazing Sandy Soil 2nd Rate.
40.00	Set a temporary 1/4 Sec. Cor. Land Mountainous & broken Good grazing Sandy Soil 2nd Rate.
60.00	Set a temporary 1/16 Sec. Cor. Land Mountainous broken Good grazing Sandy Soil 2nd Rate.
80.62	Intersect the N. and S. line at 46 links North of the corner to Secs. 13, 14, 23 & 24 Land Mountainous Broken Good grazing Sandy Soil 2nd Rate.
	From this corner I run N. 89° 46' W. on a true line between Secs. 14 and 23 with the same var.
19.91	Set a Sandstone 14 X 8 X 5 ins. 12 ins. in ground marked "1/16" on E. face in a mound of earth 30 ins. diam. at base, and 18 ins. high, dug 2 pits 18 X 12 X 12 ins. E. and W. dist. 5 Lks. from mound for 1/16 Sec. Cor.
39.81	Set a Sandstone 18 X 6 X 5 ins. 12 ins. in ground marked "1/4" on E. face in a mound of earth 30 ins. diam. at base, and 20 ins. high, dug 2 pits 18 X 12 X 12 ins. E. and W. dist. 5 Lks. from mound for 1/4 Sec. Cor.
59.71	Set a Sandstone 18 X 6 X 5 ins. 12 ins. in ground marked "1/16" on E. face in a mound of earth 30 ins. diam. at base, and 18 ins. high, dug 2 pits 15 X 12 X 12 ins. E. and W. dist. 5 Lks. from mound for 1/16 Sec. Cor.
80.62	To the Corner to Secs. 14, 15, 22 & 23 Land Mountainous and broken Grazing Good Soil Sandy 2nd Rate

OOK-A-265

Uncompahgre Ute Indian Surveys.

Subdivisions of T. 9 S. R. 2 E. Salt Lake Mer. Utah Terr.y Con.td

Chains. North bet. Secs. 14 and 15
Var. 16° East.

20.00 Set a Sandstone 18 x 10 x 5 ins. 12 ins. in ground marked "1/16" on N. face in a mound of earth 30 ins. diam. at base and 18 ins. high; dug 2 pits 18 x 12 x 12 ins. N. and S., dist. 5 ft. from mound for 1/16 Sec. Cor. Land Mountainous and broken with good grazing Sandy Soil 2nd Rate.

40.00 Set a Sandstone 16 x 8 x 5 ins. 12 ins. in ground marked "1/4" on N. face in a mound of earth 30 ins. diam. at base and 20 ins. high; dug 2 pits 18 x 12 x 12 ins. N. and S., dist. 5 ft. from mound for 1/4 Sec. Cor. Land Mountainous and broken with good grazing Sandy Soil 2nd Rate.

60.00 Set a Sandstone 12 x 6 x 5 ins. 12 ins. in ground marked "1/16" on N. face in a mound of earth 30 ins. diam. at base and 18 ins. high; dug 2 pits 18 x 12 x 12 ins. N. and S., dist. 5 ft. from mound for 1/16 Sec. Cor. Land Mountainous and broken with good grazing Sandy Soil 2nd Rate.

80.00 Set a Sandstone 16 x 8 x 6 ins. 12 ins. in ground marked "11" on N. E. face ~~or S. E. face~~ "1111" on S. W. face ~~and on N. W. face~~ in a mound of earth 36 ins. diam. at base, and 30 ins. high; dug pits 18 x 18 x 12 ins. in each Section 5 ft. dist. from mound for Corner to Secs. 10, 11, 14 & 15
Land Mountainous and broken
Grazing Good.
Soil Sandy 2nd Rate July 8th 1882

Uncompahgre Ute Indian Surveys.

Subdivisions of T. 9 S. R. 22 E. Salt Lake Mer. Utah Terr.y Con.td

Chains	
	East on a random line bet. Secs. 11 and 14 Var. 16° 00' East.
20.00	Set a temporary 1/16 Sec. Cor. Land Mountainous & broken Good grazing Sandy Soil 2nd Rate.
40.00	Set a temporary 1/4 Sec. Cor. Land Mountainous & broken Good grazing Sandy Soil 2nd Rate.
60.00	Set a temporary 1/16 Sec. Cor. Land Mountainous and broken Good grazing Sandy Soil 2nd Rate.
80.34	Intersect the N. and S. line at 64 links North of the corner to Secs. 11, 12, 13 & 14 Land Mountainous and broken Good grazing Sandy Soil 2nd Rate.
	From this corner I run N. 89° 33' W. on a true line between Secs. 11 and 14 with the same var.
20.08	Set a Sandstone 16 x 12 x 4 ins. 12 ins. in ground marked "1/16" on E. face in a mound of earth 30 ins. diam. at base, and 18 ins. high; dug 2 pits 18 x 12 x 12 ins. E. and W., dist. 5 Lks. from mound for 1/16 Sec. Cor.
40.17	Set a Sandstone 18 x 12 x 5 ins. 12 ins. in ground marked "1/4" on E. face in a mound of earth 30 ins. diam. at base, and 20 ins. high; dug 2 pits 18 x 12 x 12 ins. E. and W., dist. 5 Lks. from mound for 1/4 Sec. Cor.
60.26	Set a Sandstone 18 x 8 x 4 ins. 12 ins. in ground marked "1/16" on E. face in a mound of earth 30 ins. diam. at base, and 18 ins. high; dug 2 pits 15 x 12 x 12 ins. E. and W., dist. 5 Lks. from mound for 1/16 Sec. Cor.
80.34	To the Corner to Secs. 10, 11, 14 & 15 Land Mountainous and broken Grazing Good Soil Sandy 2nd Rate

BOOK-A-265

Uncompahgre Ute Indian Surveys.

Subdivisions of T. 9 S.R. 2 E. Salt Lake Mer. Utah Terr.y Con.td

Chains	
	North bet. Secs. 10 and 11 Var. 16° 00'. East.
20.00	Set a Sandstone 15 x 10 x 4 ins. 12 ins. in ground marked "1/16" on N. face in a mound of earth 30 ins. diam. at base and 18 ins. high; dug 2 pits 18 x 12 x 12 ins. N. and S., dist. 5 Lks. from mound for 1/16 Sec. Cor. Land Mountainous and broken Grazing good Clay & Sandy Soil 2nd Rate.
40.00	Set a Sandstone 24 x 8 x 5 ins. 12 ins. in ground marked "1/4" on N. face in a mound of earth 30 ins. diam. at base and 20 ins. high; dug 2 pits 18 x 12 x 12 ins. N. and S., dist. 5 Lks. from mound for 1/4 Sec. Cor. Land Mountainous & broken with good pasturage Clay & Sandy Soil 2nd Rate.
60.00	Set a Sandstone 16 x 9 x 5 ins. 12 ins. in ground marked "1/16" on N. face in a mound of earth 30 ins. diam. at base and 18 ins. high; dug 2 pits 18 x 12 x 12 ins. N. and S., dist. 5 Lks. from mound for 1/16 Sec. Cor. Land Mountainous and broken with good grazing Clay & Sandy Soil 2nd Rate.
80.00	Set a Sandstone 22 x 7 x 6 ins. 12 ins. in ground marked "1" on N.E. face ~~on S.E. face~~ "1111" on S.W. face ~~and —— on N.W. face~~ in a mound of earth 36 ins. diam. at base, and 30 ins. high; dug pits 18 x 18 x 12 ins. in each Section 5 Lks. dist. from mound for Corner to Secs. 2, 3, 10 & 11 Land Mountainous and broken Grazing Fair Soil Clay & Sandy 2nd Rate

Uncompahgre Ute Indian Surveys.

Subdivisions of T. 9 S. R. 2 E. Salt Lake Mer. Utah Terr.y Con.td

Chains.	
	East on a random line bet. Secs. 2 and 11 Var: 16° 11' East.
20.00	Set a temporary 1/16 Sec. Cor. Land Broken and Mountainous Clay & Sandy Soil 3rd Rate.
40.00	Set a temporary 1/4 Sec. Cor. Land Broken and Mountainous Grazing Good Soil 3rd Rate.
116.00	Dry Creek Course E
60.00	Set a temporary 1/16 Sec. Cor. Land Broken & Mountainous Grazing good Clay & Soil 3rd Rate.
80.26	Intersect the N & S line at 10 Links North of the corner to Secs. 2, 3, 10 & 11 Land Broken & Mountainous Grazing good Soil 3rd Rate
	From this corner I run N. 89° 56' W. on a true line between Secs. 2 and 11 with the same var.
2.00	Set a Sandstone 14 x 12 x 5 ins. 12 ins. in ground marked "1/16" on E. face in a mound of earth 30 ins. diam. at base and 18 ins. high; dug 2 pits 18 x 12 x 12 ins. E. and W. dist. 5 Ft. from mound for 1/16 Sec. Cor.
40.13	Set a Sandstone 14 x 12 x 5 ins. 12 ins. in ground marked "1/4" on E. face in a mound of earth 30 ins. diam. at base and 20 ins. high; dug 2 pits 18 x 12 x 12 ins. E. and W. dist. 5 Ft. from mound for 1/4 Sec. Cor.
60.26	Set a Sandstone 16 x 8 x 5 ins. 12 ins. in ground marked "1/16" on E. face in a mound of earth 30 ins. diam. at base and 18 ins. high; dug 2 pits 18 x 12 x 12 ins. E. and W. dist. 5 Ft. from mound for 1/16 Sec. Cor.
80.26	To the Corner to Secs. 2, 3, 10 & 11 Land Broken and Mountainous Grazing Good Soil Clay & Sandy 3rd Rate

Uncompahgre Ute Indian Surveys.

Subdivisions of T. 9 S. R. 2 E. Salt Lake Mer. Utah Terr.y Cont.

Chains	
	North on a random line bet. Secs. 2 and 3 Var. 16° 00' East.
20.00	Set a temporary 1/16 Sec. Cor. Land Mountainous & broken Good grass Sandy Soil 2nd Rate.
40.00	Set a temporary 1/4 Sec. Cor. Land Mountainous & broken Pasturage good Sandy Soil 2nd Rate.
60.00	Set a temporary 1/16 Sec. Cor. Land Mountainous Good grazing Sandy Soil 2nd Rate.
80.86	Intersect the North line at 10 links W. of the corner to Secs. 2, 3, 34 & 35 Land Mountainous & broken Good grazing Sandy Soil 2nd Rate
	From this corner I run S 00° 04' W. on a true line between Secs. 2 and 3 with the same var.
1.86	Set a Sandstone 24 x 8 x 7 ins. 12 ins. in ground marked "1/16" on E. face in a mound of earth 30 ins. diam. at base and 18 ins. high; dug 2 pits 18 x 12 x 12 ins. E. and W., dist. 5 Ft. from mound for 1/16 Sec. Cor.
40.86	Set a Sandstone 18 x 8 x 6 ins. 12 ins. in ground marked "1/4" on E. face in a mound of earth 30 ins. diam. at base and 20 ins. high; dug 2 pits 18 x 12 x 12 ins. E. and W., dist. 5 Ft. from mound for 1/4 Sec Cor.
60.86	Set a Sandstone 16 x 10 x 5 ins. 12 ins. in ground marked "1/16" on E. face in a mound of earth 30 ins. diam. at base and 18 ins. high; dug 2 pits 18 x 12 x 12 ins. E. and W., dist. 5 Ft. from mound for 1/16 Sec. Cor.
80.86	To the Corner to Secs. 2, 3, 10 & 11 Land Mountainous & broken Grazing Good Soil Sandy 2nd Rate

Uncompahgre Ute Indian Surveys.

Subdivisions of T. S.R. E. Salt Lake Mer. Utah Terr.y Con.td

Chains	North bet. Secs. 33 and 34 Var. 16° 00' East.
20.00	Set a Sandstone 16 x 8 x 5 ins. 12 ins. in ground marked "1/16" on N. face in a mound of earth 30 ins. diam. at base and 18 ins. high; dug 2 pits 18 x 12 x 12 ins. N. and S., dist. 5 ft. from mound for 1/16 Sec. Cor. Land very rough, broken and Mountainous Good grazing Sandy Soil 3rd Rate.
40.00	Set a Sandstone 20 x 8 x 4 ins. 12 ins. in ground marked "1/4" on N. face in a mound of earth 30 ins. diam. at base and 20 ins. high; dug 2 pits 18 x 12 x 12 ins. N. and S., dist. 5 ft. from mound for 1/4 Sec. Cor. Land very rough, broken & Mountainous Good grazing Sandy Soil 3rd Rate.
60.00	Set a Sandstone 24 x 8 x 6 ins. 12 ins. in ground marked "1/16" on N. face in a mound of earth 30 ins. diam. at base and 18 ins. high; dug 2 pits 18 x 12 x 12 ins. N. and S., dist. 5 ft. from mound for 1/16 Sec. Cor. Land very rough, broken & Mountainous Good grazing Sandy Soil 3rd Rate.
80.00	Set a Sandstone 36 x 8 x 5 ins. 12 ins. in ground marked "11111" on N. E. face ~~on S. E. face~~ "111" on ~~S. W.~~ face ~~and~~ ~~on N. W. face~~ in a mound of earth 36 ins. diam. at base, and 30 ins. high; dug pits 18 x 18 x 12 ins. in each Section 5 ft. dist. from mound for Corner to Secs. 27, 28, 33 & 34 Land very broken and Mountainous Grazing Good Soil Sandy 3rd Rate

Uncompahgre Ute Indian Surveys.

Subdivisions of T. 9 S. R. 2 E. Salt Lake Mer. Utah Terr.y Con.d.

Chains	
	East on a random line bet. Secs. 27 and 34 Var. 16° 00' East.
20.00	Set a temporary 1/16 Sec. Cor. Land Rough broken
35.00	Left bank of White River N. W. Soil 2nd Rate.
38.20	Right bank of White River
40.00	Set a temporary 1/4 Sec. Cor. Land Rough, Broken and Mountainous Grazing good Soil 2nd Rate.
60.00	Set a temporary 1/16 Sec. Cor. Land Rough, broken & Mountainous Grazing good Soil 2nd Rate.
80.44	Intersect the N. and S. line at 60 links North of the corner to Secs. 26, 27, 34 & 35 Land Rough, broken and Mountainous Grazing good Sandy Soil 2nd Rate.
	From this corner I run N. 89° 31' W. on a true line between Secs. 27 and 34 with the same var.
20.11	Set a Sandstone 18 x 10 x 4 ins. 12 ins. in ground marked "1/16" on E. face in a mound of earth 30 ins. diam. at base, and 18 ins. high, dug 2 pits 18 x 12 x 12 ins. E. and W., dist. 5 ft. from mound for 1/16 Sec. Cor.
40.22	Set a Sandstone 30 x 10 x 3 ins. 12 ins. in ground marked "1/4" on E. face in a mound of earth 30 ins. diam. at base, and 20 ins. high, dug 2 pits 18 x 12 x 12 ins. E. and W., dist. 5 ft. from mound for 1/4 Sec. Cor.
60.33	Set a Sandstone 24 x 10 x 3 ins. 12 ins. in ground marked "1/16" on E. face in a mound of earth 30 ins. diam. at base, and 18 ins. high, dug 2 pits 18 x 12 x 12 ins. E. and W., dist. 5 ft. from mound for 1/16 Sec. Cor.
80.44	To the Corner to Secs. 27, 28, 33 & 34 Land High bluffs rough broken & Mountainous Grazing Good Soil Sandy 2nd Rate

Uncompahgre Ute Indian Surveys.

Subdivisions of T. 7 S.R. 22 E. Salt Lake Mer. Utah Terr.y Con.td

Chains	North bet. Secs. 27 and 28 Var. 16° 00' East.
20.00	Set a Sandstone 30 x 8 x 4 ins. 12 ins. in ground marked "1/16" on N. face in a mound of earth 30 ins. diam. at base and 18 ins. high; dug 2 pits 18 x 12 x 12 ins. N. and S., dist. 5 ft. from mound for 1/16 Sec. Cor. Land Rough and Mountainous Sandy Soil 3rd Rate.
40.00	Set a Sandstone 20 x 10 x 6 ins. 12 ins. in ground marked "1/4" on N. face in a mound of earth 30 ins. diam. at base and 20 ins. high; dug 2 pits 18 x 12 x 12 ins. N. and S., dist. 5 ft. from mound for 1/4 Sec. Cor. Land very rough and Mountainous Sandy Soil 3rd Rate.
39.80 62.00	Left [illegible] White River Course S.W. width 1 Chain 3 Olks. Right bank White river Set a Sandstone 20 x 8 x 6 ins. 12 ins. in ground marked "WC" on N. face in a mound of earth 30 ins. diam. at base and 18 ins. high; dug 2 pits 18 x 12 x 12 ins. N. and S., dist. 5 ft. from mound for witness Cor. Land Rough and Mountainous Good grazing along river Sandy Soil 1st & 2nd Rate.
80.00	Set a Sandstone 36 x 12 x 3 ins. 12 ins. in ground marked "IIII" on N. E. face on S. E. face "III" on S. W. face and on N. W. face in a mound of earth 36 ins. diam. at base, and 30 ins. high; dug pits 18 x 18 x 12 ins. in each Section 5 ft. dist. from mound for Corner to Secs. 21, 22, 27 & 28 Land very rough broken & Mountainous high bluffs. Grazing good along river Soil Sandy 1st & 3rd Rate

Uncompahgre Ute Indian Surveys.

Subdivisions of T. 9 S. R. 2 E. Salt Lake Mer. Utah Terr.y Con.ns

Chains	
	East on a random line bet. Secs. 22 and 27. Var. 16° 15' East.
20.00	Set a temporary 1/16 Sec. Cor. Land very rough and Mountainous Soil 3rd Rate.
40.00	Set a temporary 1/4 Sec. Cor. Land very rough and Mountainous Soil 3rd Rate.
60.00	Set a temporary 1/16 Sec. Cor. Land very rough and Mountainous Soil 3rd Rate.
80.68	Intersect the N. and S. line at 18 links North of the corner to Secs. 22, 23, 26 & 27 Land very rough and Mountainous Soil 3rd Rate.
	From this corner I run N. 89° 52' W. on a true line between Secs. 22 and 27 with the same var.
20.17	Set a Sandstone 18 x 12 x 6 ins. 12 ins. in ground marked "1/16" on E. face in a mound of earth 30 ins. diam. at base, and 18 ins. high; dug 2 pits 18 x 12 x 12 ins. E. and W., dist. 5 ft. from mound for 1/16 Sec. Cor.
40.34	Set a Sandstone 22 x 18 x 5 ins. 12 ins. in ground marked "1/4" on E. face in a mound of earth 30 ins. diam. at base, and 20 ins. high; dug 2 pits 18 x 12 x 12 ins. E. and W., dist. 5 ft. from mound for 1/4 Sec. Cor.
60.51	Set a Sandstone 14 x 6 x 6 ins. 12 ins. in ground marked "1/16" on E. face in a mound of earth 30 ins. diam. at base, and 18 ins. high; dug 2 pits 18 x 12 x 12 ins. E. and W., dist. 5 ft. from mound for 1/16 Sec. Cor.
80.68	To the Corner to Secs. 21, 22, 27 & 28 Land very rough and Mountainous Grazing Good Soil 3rd Rate

BOOK-A-265

Uncompahgre Ute Indian Surveys.

Subdivisions of T. 9 S.R. 22 E. Salt Lake Mer. Utah Terr.y Con.td

Chains

North bet. Secs. 21 and 22
Var. 16° 00' East.

20.00 Set a Sandstone 18 x 8 x 4 ins. 12 ins. in ground marked "1/16" on N. face in a mound of earth 30 ins. diam. at base and 18 ins. high; dug 2 pits 18 x 12 x 12 ins. N. and S., dist. 5 ft. from mound for 1/16 Sec. Cor.
Land Rough very broken & Mountainous
Good grazing Sandy Soil 3rd Rate.

40.00 Set a Sandstone 16 x 10 x 5 ins. 12 ins. in ground marked "1/4" on N. face in a mound of earth 30 ins. diam. at base and 20 ins. high; dug 2 pits 18 x 12 x 12 ins. N. and S., dist. 5 ft. from mound for 1/4 Sec. Cor.
Land Rough, broken and Mountainous
Good grazing Sandy Soil 3rd Rate.

60.00 Set a Sandstone 18 x 7 x 6 ins. 12 ins. in ground marked "1/16" on N. face in a mound of earth 30 ins. diam. at base and 18 ins. high; dug 2 pits 18 x 12 x 12 ins. N. and S., dist. 5 ft. from mound for 1/16 Sec. Cor.
Land Rough and very broken, Mountainous
Good grazing Sandy Soil 3rd Rate.

80.00 Set a Sandstone 24 x 8 x 6 ins. 12 ins. in ground marked "1/1" on N. E. face ~~on S. E. face~~ "1/1" on S. W. face and ~~on N. W. face~~ in a mound of earth 36 ins. diam. at base, and 30 ins. high; dug pits 18 x 18 x 12 ins. in each Section 5 ft. dist. from mound for Corner to Secs. 15, 16, 21 & 22
Land Very rough and broken Mountainous
Grazing Good
Soil 3rd Rate

July 9th 1882.

Uncompahgre Ute Indian Surveys.

Subdivisions of T. S.R. E. Salt Lake Mer. Utah Terr.y Cont.d

Chains	
	East on a random line bet. Secs. 15 and 22 Var. 16° 00' East.
20.00	Set a temporary 1/16 Sec. Cor. Land Very rough Mountainous Good grazing Soil 3rd.s Rate.
40.00	Set a temporary 1/4 Sec. Cor. Land Very rough Mountainous Good grazing Soil 3rd.s Rate.
60.00	Set a temporary 1/16 Sec. Cor. Land Very rough Mountainous Good grazing Soil 3rd.s Rate.
80.44	Intersect the N. and S. line at 12 links South of the corner to Secs. 14, 15, 22 & 23 Land Very rough broken and Mountainous Good grazing Sandy Soil 3rd.s Rate.
	From this corner I run S. 89° 55' W. on a true line between Secs. 15 and 22 with the same var.
20.11	Set a Sandstone 20 x 10 x 4 ins. 12 ins. in ground marked "1/16" on E. face in a mound of earth 30 ins. diam. at base, and 18 ins. high, dug 2 pits 18 x 12 x 12 ins. E. and W., dist. 5 Lks. from mound for 1/16 Sec. Cor.
40.22	Set a Sandstone 36 x 7 x 3 ins. 12 ins. in ground marked "1/4" on E. face in a mound of earth 30 ins. diam. at base, and 20 ins. high, dug 2 pits 18 x 12 x 12 ins. E. and W., dist. 5 Lks. from mound for 1/4 Sec. Cor.
60.33	Set a Sandstone 12 x 10 x 8 ins. 12 ins. in ground marked "1/16" on E. face in a mound of earth 30 ins. diam. at base, and 18 ins. high, dug 2 pits 18 x 12 x 12 ins. E. and W., dist. 5 Lks. from mound for 1/16 Sec. Cor.
80.44	To the Corner to Secs. 15, 16, 21, & 22 Land very rough broken and Mountainous Grazing Good Soil Sandy 3rd.s Rate.

Uncompahgre Ute Indian Surveys.

Subdivisions of T. 9 S. R. 22 E. Salt Lake Mer. Utah Terr.y Con.td

Chains	
	North bet. Secs. 15 and 16 Var. 16° 00' East.
20.00	Set a Sandstone 18 x 12 x 7 ins. 12 ins. in ground marked "1/16" on N. face in a mound of earth 30 ins. diam. at base and 18 ins. high; dug 2 pits 18 x 12 x 12 ins. N. and S., dist. 5 ft. from mound for 1/16 Sec. Cor. Land Mountainous Soil 3rd Rate.
40.00	Set a Sandstone 24 x 7 x 6 ins. 12 ins. in ground marked "1/4" on N. face in a mound of earth 30 ins. diam. at base and 20 ins. high; dug 2 pits 18 x 12 x 12 ins. N. and S., dist. 5 ft. from mound for 1/4 Sec. Cor. Land Mountainous Soil 3rd Rate.
60.00	Set a Sandstone 18 x 6 x 5 ins. 12 ins. in ground marked "1/16" on N. face in a mound of earth 30 ins. diam. at base and 18 ins. high; dug 2 pits 18 x 12 x 12 ins. N. and S., dist. 5 ft. from mound for 1/16 Sec. Cor. Land Mountainous Soil 3rd Rate.
80.00	Set a Sandstone 19 x 11 x 4 ins. 12 ins. in ground marked "11" on N.E. face —— ~~on S.E. face~~ "111" on S.W. face and —— ~~on N.W. face~~ in a mound of earth 36 ins. diam. at base, and 30 ins. high; dug pits 18 x 18 x 12 ins. in each Section 5 ft. dist. from mound for Corner to Secs. 9, 10, 15 & 16 Land Mountainous Grazing Soil 3rd Rate

Uncompahgre Ute Indian Surveys.

Subdivisions of T. 9 S.R. 22 E. Salt Lake Mer. Utah Terr.y Cor.ns

Chains	
	East on a random line bet. Secs. 10 and 15 Var. 16° 00' East.
20.00	Set a temporary 1/16 Sec. Cor. Land Mountainous and rolling Soil 3rd Rate
40.00	Set a temporary 1/4 Sec. Cor. Land Rolling and Mountainous Soil 3rd Rate
60.00	Set a temporary 1/16 Sec. Cor. Land Rolling and Mountainous Soil 3rd Rate
80.22	Intersect the N. and S. line at 24 links North of the corner to Secs. 10, 11, 14 & 15 Land Rolling and Mountainous Soil 3rd Rate
	From this corner I run N. 89° 50' W. on a true line between Secs. 10 and 15 with the same var.
20.05	Set a Sandstone 60 x 8 x 4 ins. 12 ins. in ground marked "1/16" on E. face in a mound of earth 30 ins. diam. at base, and 18 ins. high; dug 2 pits 18 x 12 x 12 ins. E. and W., dist. 5 ft. from mound for 1/16 Sec. Cor.
40.11	Set a Sandstone 18 x 12 x 4 ins. 12 ins. in ground marked "1/4" on E. face in a mound of earth 30 ins. diam. at base, and 20 ins. high; dug 2 pits 18 x 12 x 12 ins. E. and W., dist. 5 ft. from mound for 1/4 Sec. Cor.
60.17	Set a Sandstone 18 x 10 x 4 ins. 12 ins. in ground marked "1/16" on E. face in a mound of earth 30 ins. diam. at base, and 18 ins. high; dug 2 pits 18 x 12 x 12 ins. E. and W., dist. 5 ft. from mound for 1/16 Sec. Cor.
80.22	To the Corner to Secs. 9, 10, 15 & 16 Land Rolling and Mountainous Grazing Soil 3rd Rate

Uncompahgre Ute Indian Surveys.

Subdivisions of T. 9 S. R. 22 E. Salt Lake Mer. Utah Terr.y Cont.d

Chains	
	North bet. Secs. 9 and 10 Var. 16° 00' East.
20.00	Set a Sandstone 16 x 5 x 5 ins. 12 ins. in ground marked "1/16" on N. face in a mound of earth 30 ins. diam. at base and 18 ins. high; dug 2 pits 18 x 12 x 12 ins. N. and S., dist. 5 ft. from mound for 1/16 Sec. Cor. Land Broken and Mountainous Good grazing Sandy Soil 3rd Rate.
40.00	Set a Sandstone 24 x 5 x 5 ins. 12 ins. in ground marked "1/4" on N. face in a mound of earth 30 ins. diam. at base and 20 ins. high; dug 2 pits 18 x 12 x 12 ins. N. and S., dist. 5 ft. from mound for 1/4 Sec. Cor. Land Broken and Mountainous Good grazing Sandy Soil 3rd Rate.
52.00	Dry Creek Course W.
60.00	Set a Sandstone 24 x 5 x 5 ins. 12 ins. in ground marked "1/16" on N. face in a mound of earth 30 ins. diam. at base and 18 ins. high; dug 2 pits 18 x 12 x 12 ins. N. and S., dist. 5 ft. from mound for 1/16 Sec. Cor. Land Broken and Mountainous Good grazing Sandy Soil 3rd Rate.
80.00	Set a Sandstone 16 x 12 x 5 ins. 12 ins. in ground marked "I" on N. E. face ~~on S. E. face~~ "III" on S. W. face and ~~on N. W. face~~ in a mound of earth 36 ins. diam. at base, and 30 ins. high; dug pits 18 x 18 x 12 ins. in each Section 5 ft. dist. from mound for Corner to Secs. 3, 4, 9 & 10 Land Broken and Mountainous Grazing Good Soil Sandy 3rd Rate

Uncompahgre Ute Indian Surveys.

Subdivisions of T. 9 S. R. 22 E. Salt Lake Mer. Utah Terr.y Cont.d

Chains	
	East on a random line bet. Secs. 3 and 10 Var. 16° East.
20.00	Set a temporary 1/16 Sec. Cor. Land Mountainous & broken Grazing good Sandy Soil 3rd Rate.
40.00	Set a temporary 1/4 Sec. Cor. Land Mountainous & broken Grazing good Sandy Soil 3rd Rate.
60.00	Set a temporary 1/16 Sec. Cor. Land Mountainous & broken Grazing good Sandy Soil 3rd Rate.
80.54	Intersect the N. and S. line at 28 links North of the corner to Secs. 2, 3, 10 & 11 Land Mountainous and broken Good grazing Sandy Soil 3rd Rate.
	From this corner I run N. 89° 48' W. on a true line between Secs. 3 and 10 with the same var.
20.13	Set a Sandstone 20 x 8 x 6 ins. 12 ins. in ground marked "1/16" on E. face in a mound of earth 30 ins. diam. at base, and 18 ins. high; dug 2 pits 18 x 12 x 12 ins. E. and W., dist. 5 ft. from mound for 1/16 Sec. Cor.
40.27	Set a Sandstone 16 x 6 x 3 ins. 12 ins. in ground marked "1/4" on E. face in a mound of earth 30 ins. diam. at base, and 20 ins. high; dug 2 pits 18 x 12 x 12 ins. E. and W., dist. 5 ft. from mound for 1/4 Sec. Cor.
60.41	Set a Sandstone 18 x 10 x 5 ins. 12 ins. in ground marked "1/16" on E. face in a mound of earth 30 ins. diam. at base, and 18 ins. high; dug 2 pits 18 x 12 x 12 ins. E. and W., dist. 5 ft. from mound for 1/16 Sec. Cor.
80.54	To the Corner to Secs. 3, 4, 9 & 10 Land Mountainous and broken Grazing Good Soil 3rd Rate

Uncompahgre Ute Indian Surveys.

Subdivisions of T. 9 S. R. 2 E. Salt Lake Mer. Utah Terr.y Con.ts

Chains.	
	North on a random line bet. Secs. 3 and 4. Var. 16° 00' East.
20.00	Set a temporary 1/16 Sec. Cor. Land Mountainous Good grazing Sandy Soil 3rd Rate.
40.00	Set a temporary 1/4 Sec. Cor. Land Mountainous Good grazing Sandy Soil 3rd Rate.
60.00	Set a temporary 1/16 Sec. Cor. Land Mountainous Good grazing Sandy Soil 3rd Rate.
80.70	Intersect the North Boundary of the township at 62 links West of the corner to Secs. 34, 33 & 34. Land Mountainous Good grazing Sandy Soil 3rd Rate.
	From this corner I run S 00° 27' W on a true line bet. Secs. 3 and 4 with the same var.
20.70	Set a Sandstone 32 x 16 x 4 ins. 12 ins. in ground marked "1/16" on E. face in a mound of earth 30 ins. diam. at base and 18 ins. high; dug 2 pits 18 x 12 x 12 ins. E. and W., dist. 5 ft. from mound for 1/16 Sec. Cor.
40.70	Set a Sandstone 20 x 7 x 6 ins. 12 ins. in ground marked "1/4" on E. face in a mound of earth 30 ins. diam. at base and 20 ins. high; dug 2 pits 18 x 12 x 12 ins. E. and W., dist. 5 ft. from mound for 1/4 Sec. Cor.
60.70	Set a Sandstone 18 x 9 x 8 ins. 12 ins. in ground marked "1/16" on E. face in a mound of earth 30 ins. diam. at base and 18 ins. high; dug 2 pits 18 x 12 x 12 ins. E. and W., dist. 5 ft. from mound for 1/16 Sec. Cor.
80.70	To the Corner to Secs. 34, 9 & 10 Land Mountainous Grazing Good Soil Sandy 3rd Rate

Uncompahgre Ute Indian Surveys.

Subdivisions of T. 9 S. R. 2 E. Salt Lake Mer. Utah Terr.y Con.td

Chains	
	North bet. Secs. 32 and 33 Var. 16° 00' East.
20.00	Set a Sandstone 18 x 10 x 5 ins. 12 ins. in ground marked "1/16" on N. face in a mound of earth 30 ins. diam. at base and 18 ins. high; dug 2 pits 18 x 12 x 12 ins. N. and S. dist. 5 ft. from mound for 1/16 Sec. Cor. Land Mountainous and broken Good grazing Sandy Soil 3rd Rate.
40.00	Set a Sandstone 16 x 5 x 5 ins. 12 ins. in ground marked "1/4" on N. face in a mound of earth 30 ins. diam. at base and 20 ins. high; dug 2 pits 18 x 12 x 12 ins. N. and S. dist. 5 ft. from mound for 1/4 Sec. Cor. Land Mountainous and broken Good grazing Sandy Soil 3rd Rate.
60.00	Set a Sandstone 24 x 12 x 3 ins. 12 ins. in ground marked "1/16" on N. face in a mound of earth 30 ins. diam. at base and 18 ins. high; dug 2 pits 18 x 12 x 12 ins. N. and S. dist. 5 ft. from mound for 1/16 Sec. Cor. Land Mountainous and broken Good grazing Sandy Soil 3rd Rate.
80.00	Set a Sandstone 28 x 18 x 6 ins. 12 ins. in ground marked "IIIII" on N. ~~E.~~ face ~~on S. E. face~~ "II". on S. W. face ~~and on N. W.~~ face in a mound of earth 36 ins. diam. at base, and 30 ins. high; dug pits 18 x 18 x 12 ins. in each Section 5 ft. dist. from mound for Corner to Secs. 28, 29, 32 & 33 Land Mountainous and broken Grazing Good Soil 3rd Rate

Uncompahgre Ute Indian Surveys.

Subdivisions of T. 9 S. R. 22 E. Salt Lake Mer. Utah Terr.y Con.td

Chains	
	East on a random line bet. Secs. 28 and 33 Var. 16° East.
20.00	Set a temporary 1/16 Sec. Cor. Land Mountainous and broken Good grazing Sandy Soil 3rd Rate.
40.00	Set a temporary 1/4 Sec. Cor. Land Mountainous & broken Good grazing Sandy Soil 3rd Rate.
60.00	Set a temporary 1/16 Sec. Cor. Land Mountainous & broken Good grazing Sandy Soil 3rd Rate.
sc. 27	Intersect the N. and S. line at 16 links South of the corner to Secs. 27, 28, 33 & 34 Land Mountainous and broken Good grazing Sandy Soil 3rd Rate.
	From this corner I run S. 89° 53' W. on a true line between Secs. 28 and 33 with the same var.
20.07	Set a Sandstone 16 x 5 x 5 ins. 12 ins. in ground marked "1/16" on E. face in a mound of earth 30 ins. diam. at base, and 18 ins. high, dug 2 pits 18 x 12 x 12 ins. E. and W., dist. 5 ft. from mound for 1/16 Sec. Cor.
40.14	Set a Sandstone 15 x 10 x 11 ins. 12 ins. in ground marked "1/4" on E. face in a mound of earth 30 ins. diam. at base, and 20 ins. high, dug 2 pits 18 x 12 x 12 ins. E. and W., dist. 5 ft. from mound for 1/4 Sec. Cor.
60.20	Set a Sandstone 26 x 5 x 5 ins. 12 ins. in ground marked "1/16" on E. face in a mound of earth 30 ins. diam. at base, and 18 ins. high, dug 2 pits 15 x 12 x 12 ins. E. and W., dist. 5 ft. from mound for 1/16 Sec. Cor.
80.27	To the Corner to Secs. 28, 29, 32 & 33 Land Mountainous and broken Grazing Good Soil Sandy 3rd Rate

Uncompahgre Ute Indian Surveys.

Subdivisions of T. 9 S.R. 2 E. Salt Lake Mer. Utah Terr.y Cont.d

Chains	
	North bet. Secs. 28 and 29 Var. 16° 00' East.
20.00	Set a Sandstone 24 x 10 x 3 ins. 12 ins. in ground marked "1/16" on N. face in a mound of earth 30 ins. diam. at base and 18 ins. high; dug 2 pits 18 x 12 x 12 ins. N. and S. dist. 5 ft. from mound for 1/16 Sec. Cor. Land Mountainous high rolling bluffs Good grazing Sandy Soil 3rd Rate.
40.00	Set a Sandstone 15 x 10 x 5 ins. 12 ins. in ground marked "1/4" on N. face in a mound of earth 30 ins. diam. at base and 20 ins. high; dug 2 pits 18 x 12 x 12 ins. N. and S. dist. 5 ft. from mound for 1/4 Sec. Cor. Land Mountainous high rolling bluffs. Good grazing Sandy Soil 3rd Rate.
60.00	Set a Sandstone 16 x 6 x 6 ins. 12 ins. in ground marked "1/16" on N. face in a mound of earth 30 ins. diam. at base and 18 ins. high; dug 2 pits 18 x 12 x 12 ins. N. and S. dist. 5 ft. from mound for 1/16 Sec. Cor. Land Mountainous high rolling bluffs. Good grazing Sandy Soil 3rd Rate.
80.00	Set a Sandstone 24 x 8 x 5 ins. 12 ins. in ground marked "1111" on N. E. face ~~on S. E. face~~ "11" on S. W. face and ~~on N. W. face~~ in a mound of earth 36 ins. diam. at base, and 30 ins. high; dug pits 18 x 18 x 12 ins. in each Section 5 ft. dist. from mound for Corner to Secs 20, 21, 28 & 29 Land Mountainous high rolling bluffs. Grazing Good Soil Sandy 3rd Rate July 10th 1882

Uncompahgre Ute Indian Surveys.

Subdivisions of T. 9 S. R. 22 E. Salt Lake Mer. Utah Terr.y Con.td

Chains	
	East on a random line bet. Secs. 21 and 28 Var. 16° 00' East.
20.00	Set a temporary 1/16 Sec. Cor. Land Mountainous Grazing good Sandy Soil 2nd Rate.
40.00	Set a temporary 1/4 Sec. Cor. Land Mountainous Grazing good Sandy Soil 2nd Rate.
60.00	Set a temporary 1/16 Sec. Cor. White River Crossed N.W. Land Mountainous Grazing good Soil 2nd Rate.
80.58	Intersect the N. and S. line at 42 links S. of the corner to Secs. 21, 22. 27 & 28 Land Mountainous Grazing good Sandy Soil 2nd Rate.
	From this corner I run S. 89° 42' W. on a true line between Secs. 21 and 28 with the same var.
20.14	Set a Sandstone 18 x 14 x 3 ins. 12 ins. in ground marked "1/16" on E. face in a mound of earth 30 ins. diam. at base, and 18 ins. high, dug 2 pits 18 x 12 x 12 ins. E. and W., dist. 5 ft. from mound for 1/16 Sec. Cor.
40.29	Set a Sandstone 14 x 12 x 5 ins. 12 ins. in ground marked "1/4" on E. face in a mound of earth 30 ins. diam. at base, and 20 ins. high, dug 2 pits 18 x 12 x 12 ins. E. and W., dist. 5 ft. from mound for 1/4 Sec. Cor.
60.43	Set a Sandstone 30 x 8 x 6 ins. 12 ins. in ground marked "1/16" on E. face in a mound of earth 30 ins. diam. at base, and 18 ins. high, dug 2 pits 18 x 12 x 12 ins. E. and W., dist. 5 ft. from mound for 1/16 Sec. Cor.
80.58	To the Corner to Secs. 20, 21, 28 & 29 Land Mountainous high rolling bluffs. Grazing Good Soil Sandy 2nd Rate

Uncompahgre Ute Indian Surveys.

Subdivisions of T. 9 S. R. 22 E. Salt Lake Mer. Utah Terr.y Con.td

Chains	
	North bet. Secs. 20 and 21 Var. 16° 18'. East.
20.00	River bluff Set a Sandstone 20 x 10 x 8 ins. 12 ins. in ground marked "1/16" on N. face in a mound of earth 30 ins. diam. at base and 18 ins. high; dug 2 pits 18 x 12 x 12 ins. N. and S., dist. 5 Lks. from mound for 1/16 Sec. Cor. Land Roughland Mountainous Soil 2nd Rate.
25.00	Left Bank of White Sandy.
26.70	Right Bank of White River. Course W.
40.00	Set a Sandstone 16 x 12 x 6 ins. 12 ins. in ground marked "1/4" on N. face in a mound of earth 30 ins. diam. at base and 20 ins. high; dug 2 pits 18 x 12 x 12 ins. N. and S., dist. 5 Lks. from mound for 1/4 Sec. Cor. Land Mountainous Soil 2nd Rate.
60.00	Set a Sandstone 20 x 16 x 4 ins. 12 ins. in ground marked "1/16" on N. face in a mound of earth 30 ins. diam. at base and 18 ins. high; dug 2 pits 18 x 12 x 12 ins. N. and S., dist. 5 Lks. from mound for 1/16 Sec. Cor. Land Mountainous Soil 2nd Rate.
65.00	Large stone mound situated on high rocky ridge
80.00	Set a Sandstone 20 x 10 x 16 ins. 12 ins. in ground marked "III" on N.E. face ~~on S.E. face~~ "II" on S.W. face and ~~——~~ on N.W. face in a mound of earth 36 ins. diam. at base, and 30 ins. high; dug pits 18 x 18 x 12 ins. in each Section 5 Lks. dist. from mound for Corner to Secs. 16, 17, 20 & 21 Land Mountainous high rocky bluffs Grazing Good on bluffs along river Soil 2nd Rate

Uncompahgre Ute Indian Surveys.

Subdivisions of T. 9 S. R. 22 E. Salt Lake Mer. Utah Terr.y Con.td

Chains	
	East on a random line bet. Secs. 16 and 21 Var. 16° 00' East.
20.00	Set a temporary 1/16 Sec. Cor. Land Rough and rocky Soil 3rd Rate.
40.00	Set a temporary 1/4 Sec. Cor. Land Rough and rocky Soil 3rd Rate.
60.00	Set a temporary 1/16 Sec. Cor. Land Rough and rocky Soil 3rd Rate.
80.68	Intersect the N. and S. line at 32 links S. of the corner to Secs. 15, 16, 21 & 22 Land Rough and rocky Soil 3rd Rate.
	From this corner I run S. 89° 44' W. on a true line between Secs. 16 and 21 with the same var.
20.17	Set a Sandstone 20 x 16 x 5 ins. 12 ins. in ground marked "1/16" on E. face in a mound of earth 30 ins. diam. at base, and 18 ins. high, dug 2 pits 18 x 12 x 12 ins. E. and W., dist. 5 Lks. from mound for 1/16 Sec. Cor.
40.34	Set a Sandstone 16 x 8 x 8 ins. 12 ins. in ground marked "1/4" on E. face in a mound of earth 30 ins. diam. at base, and 20 ins. high, dug 2 pits 18 x 12 x 12 ins. E. and W., dist. 5 Lks. from mound for 1/4 Sec. Cor.
60.51	Set a Sandstone 14 x 12 x 8 ins. 12 ins. in ground marked "1/16" on E. face in a mound of earth 30 ins. diam. at base, and 18 ins. high, dug 2 pits 15 x 12 x 12 ins. E. and W., dist. 5 Lks. from mound for 1/16 Sec. Cor.
80.68	To the Corner to Secs. 16, 17, 20 & 21. Land Rough and rocky bluffs, Mountainous Grazing Soil 3rd Rate

Uncompahgre Ute Indian Surveys.

Subdivisions of T. 4 S. R. 2 E. Salt Lake Mer. Utah Terr.y Cont.d

Chains North bet. Secs. 16 and 17
Var. 16° 00' East.

20.00 Set a Sandstone 20 x 14 x 4 ins. 12 ins. in ground marked "1/16" on N. face in a mound of earth 30 ins. diam. at base and 18 ins. high; dug 2 pits 18 x 12 x 12 ins. N. and S., dist. 3 ft. from mound for 1/16 Sec. Cor.
Land Mountainous Grazing good
Sandy Soil 2nd Rate.

40.00 Set a Sandstone 12 x 8 x 6 ins. 12 ins. in ground marked "1/4" on N. face in a mound of earth 30 ins. diam. at base and 20 ins. high; dug 2 pits 18 x 12 x 12 ins. N. and S., dist. 3 ft. from mound for 1/4 Sec. Cor.
Land Mountainous Grazing good
Sandy Soil 2nd Rate.

60.00 Set a Sandstone 24 x 6 x 4 ins. 12 ins. in ground marked "1/16" on N. face in a mound of earth 30 ins. diam. at base and 18 ins. high; dug 2 pits 18 x 12 x 12 ins. N. and S., dist. 3 ft. from mound for 1/16 Sec. Cor.
Land Mountainous
Sandy Soil 2nd Rate.

80.00 Set a Post Stone 12 x 6 x 5 ins. 12 ins. in ground marked 9" on N. E. face 16" on S. E. face 17" on S. W. face and 8" on N. W. face in a mound of earth 36 ins. diam. at base, and 30 ins. high; dug pits 18 x 18 x 12 ins. in each Section 5 ft. dist. from mound for Corner to Secs. 8, 9, 16 & 17
Land Mountainous
Grazing Good for upland
Soil Sandy 2nd Rate

Uncompahgre Ute Indian Surveys.

Subdivisions of T. 7 S. R. 2 E. Salt Lake Mer. Utah Terr.y Con.td

Chains	
	East on a random line bet. Secs. 9 and 16 Var. 16° 00' East.
20.00	Set a temporary 1/16 Sec. Cor. Land Mountainous Grazing good Sandy Soil 2nd Rate.
40.00	Set a temporary 1/4 Sec. Cor. Land Mountainous Grazing good Sandy Soil 2nd Rate.
60.00	Set a temporary 1/16 Sec. Cor. Land Mountainous Grazing good Sandy Soil 2nd Rate.
80.46	Intersect the N. and S. line at 26 links S. of the corner to Secs. 9, 10, 15 & 16 Land Mountainous Grazing good Sandy Soil 2nd Rate.
	From this corner I run S 89° 49' W. on a true line between Secs. 9 and 16 with the same var.
20.11	Set a Sandstone 14 x 12 x 6 ins. 12 ins. in ground marked "1/16" on E. face in a mound of earth 30 ins. diam. at base, and 18 ins. high; dug 2 pits 18 x 12 x 12 ins. E. and W., dist. 5 ft. from mound for 1/16 Sec. Cor.
40.23	Set a Sandstone 36 x 8 x 4 ins. 12 ins. in ground marked "1/4" on E. face in a mound of earth 30 ins. diam. at base, and 20 ins. high; dug 2 pits 18 x 12 x 12 ins. E. and W., dist. 5 ft. from mound for 1/4 Sec. Cor.
60.34	Set a Sandstone 18 x 10 x 4 ins. 12 ins. in ground marked "1/16" on E. face in a mound of earth 30 ins. diam. at base, and 18 ins. high; dug 2 pits 18 x 12 x 12 ins. E. and W., dist. 5 ft. from mound for 1/16 Sec. Cor.
80.46	To the Corner to Secs. 8, 9, 16 & 17 Land Mountainous Grazing Good for upland Soil Sandy 2nd Rate

Uncompahgre Ute Indian Surveys.

Subdivisions of T. 9 S.R. 22 E. Salt Lake Mer. Utah Terr.y Con.td

Chains	
	North bet. Secs. 8 and 9 Var. 16° 00' East.
20.00	Set a Sandstone 24 x 8 x 3 ins. 12 ins. in ground marked "1/16" on N. face in a mound of earth 30 ins. diam. at base and 18 ins. high; dug 2 pits 18 x 12 x 12 ins. N. and S., dist. 5 ft. from mound for 1/16 Sec. Cor. Land Mountainous Some grass Sandy Soil 2nd Rate.
40.00	Set a Sandstone 15 x 12 x 8 ins. 12 ins. in ground marked "1/4" on N. face in a mound of earth 30 ins. diam. at base and 20 ins. high; dug 2 pits 18 x 12 x 12 ins. N. and S., dist. 5 ft. from mound for 1/4 Sec. Cor. Land Mountainous Sandy Soil 2nd Rate.
60.00	Set a Cottonwood post 48 x 4 x 4 ins. 12 ins. in ground marked "1/16" on N. face in a mound of earth 30 ins. diam. at base and 18 ins. high; dug 2 pits 18 x 12 x 12 ins. N. and S., dist. 5 ft. from mound for 1/16 Sec. Cor. Land Mountainous Sandy Soil 2nd Rate.
80.00	Set a Post + Stone 14 x 12 x 2 ins. 12 ins. in ground marked "4" on N.E. face "9" on S.E. face "8" on S.W. face and "5" on N.W. face in a mound of earth 36 ins. diam. at base, and 30 ins. high; dug pits 18 x 18 x 12 ins. in each Section 5 ft. dist. from mound for Corner to Secs. 4, 5, 8 & 9 Land Mountainous Grazing Some grass Soil Sandy 2nd Rate

Uncompahgre Ute Indian Surveys.

Subdivisions of T. 9 S.R. 22 E. Salt Lake Mer. Utah Terr.y Con.td

Chains.	
	East on a random line bet. Secs. 4 and 9 Var. 16° 00' East.
20.00	Set a temporary 1/16 Sec. Cor. Land Mountainous Soil 2nd Rate.
40.00	Set a temporary 1/4 Sec. Cor. Land Mountainous Sandy Soil 2nd Rate.
60.00	Set a temporary 1/16 Sec. Cor. Land Mountainous Sandy Soil 2nd Rate.
80.68	Intersect the N. & S. line at 42 links S. of the corner to Secs. 3, 4, 9 & 10 Land Mountainous Sandy Soil 2nd Rate
	From this corner I run S. 89° 42' W. on a true line between Secs. 4 and 9 with the same var.
20.17	Set a Sandstone 20 x 12 x 4 ins. 12 ins. in ground marked "1/16" on E. face in a mound of earth 30 ins. diam. at base and 18 ins. high; dug 2 pits 18 x 12 x 12 ins. E. and W., dist. 5 ft. from mound for 1/16 Sec. Cor.
40.34	Set a Sandstone 18 x 12 x 3 ins. 12 ins. in ground marked "1/4" on E. face in a mound of earth 30 ins. diam. at base and 20 ins. high; dug 2 pits 18 x 12 x 12 ins. E. and W., dist. 5 ft. from mound for 1/4 Sec. Cor.
60.37	Set a Sandstone 16 x 8 x 4 ins. 12 ins. in ground marked "1/16" on E. face in a mound of earth 30 ins. diam. at base and 18 ins. high; dug 2 pits 18 x 12 x 12 ins. E. and W., dist. 5 ft. from mound for 1/16 Sec. Cor.
80.68	To the Corner to Secs. 4, 5, 8 & 9 Land Mountainous Grazing Soil Sandy 2nd Rate

Uncompahgre Ute Indian Surveys.

Subdivisions of T. 9 S. R. 12 E. Salt Lake Mer. Utah Terr.y Con.ed

Chains.	
	North on a random line bet. Secs. 4 and 5 Var. 16° 00' East.
20.00	Set a temporary 1/16 Sec. Cor. Land Mountainous Grazing good Sandy Soil 2nd Rate.
40.00	Set a temporary 1/4 Sec. Cor. Land Mountainous Grazing good Sandy Soil 2nd Rate.
60.00	Set a temporary 1/16 Sec. Cor. Land Mountainous Grazing Good Sandy Soil 2nd Rate.
80.16	Intersect the N. Tp. line at 20 links W. of the corner to Secs. 4, 5, 32 & 33 Land Mountainous Grazing good Sandy Soil 2nd Rate
	From this corner I run S 00° 09' W. on a true line between Secs. 4 and 5 with the same var.
20.16	Set a Cottonwood post 48" x 4 x 4 ins. 12 ins. in ground marked "1/16" on E. face in a mound of earth 30 ins. diam. at base and 18 ins. high; dug 2 pits 18 x 12 x 12 ins. E. and W., dist. 5 Lks. from mound for 1/16 Sec. Cor.
40.16	Set a Cottonwood post 48" x 4 x 4 ins. 12 ins. in ground marked "1/4" on E. face in a mound of earth 30 ins. diam. at base and 20 ins. high; dug 2 pits 18 x 12 x 12 ins. E. and W., dist. 5 Lks. from mound for 1/4 Sec. Cor.
60.16	Set a Cottonwood post 48" x 4 x 4 ins. 12 ins. in ground marked "1/16" on E. face in a mound of earth 30 ins. diam. at base and 18 ins. high; dug 2 pits 18 x 12 x 12 ins. E. and W., dist. 5 Lks. from mound for 1/16 Sec. Cor.
80.16	To the Corner to Secs. 4, 5, 8 & 9 Land Mountainous Grazing Good Soil Sandy 2nd Rate

Uncompahgre Ute Indian Surveys.

Subdivisions of T. 9 S. R. 2 E. Salt Lake Mer. Utah Terr.y Con.td

Chains	
	North bet. Secs. 31 and 32 Var. 16° 00' East.
20.00	Set a Sandstone 18 x 10 x 4 ins. 12 ins. in ground marked "1/16" on N. face in a mound of earth 30 ins. diam. at base and 18 ins. high; dug 2 pits 18 x 12 x 12 ins. N. and S., dist. 5 ft. from mound for 1/16 Sec. Cor. Land Mountainous Good grazing Sandy Soil 2nd Rate.
40.00	Set a Sandstone 18 x 14 x 7 ins. 12 ins. in ground marked "1/4" on N. face in a mound of earth 30 ins. diam. at base and 20 ins. high; dug 2 pits 18 x 12 x 12 ins. N. and S., dist. 5 ft. from mound for 1/4 Sec. Cor. Land Mountainous Good grazing Sandy Soil 2nd Rate.
60.00	Set a Sandstone 36 x 7 x 3 ins. 12 ins. in ground marked "1/16" on N. face in a mound of earth 30 ins. diam. at base and 18 ins. high; dug 2 pits 18 x 12 x 12 ins. N. and S., dist. 5 ft. from mound for 1/16 Sec. Cor. Land Mountainous Good grazing Sandy Soil 2nd Rate.
80.00	Set a Sandstone 14 x 8 x 8 ins. 12 ins. in ground marked "IIIII" on N.E. face — ~~on S.E. face~~ "I" on S.W. face and — ~~on N.W. face~~ in a mound of earth 36 ins. diam. at base, and 30 ins. high; dug pits 18 x 18 x 12 ins. in each Section 5 ft. dist. from mound for Corner to Secs. 29, 30, 31 & 32 Land Mountainous, high bluffs & wide ravines Grazing Good Soil Sandy 2nd Rate July 11th 1882

Uncompahgre Ute Indian Surveys.

Subdivisions of T. 9 S. R. 22 E. Salt Lake Mer. Utah Terr.y Coq.s

Chains	
	East on a random line bet. Secs. 29 and 32 Var. 16° 00' East.
20.00	Set a temporary 1/16 Sec. Cor. Land Mountainous Sandy Soil 2nd. Rate.
40.00	Set a temporary 1/4 Sec. Cor. Land Mountainous Sandy Soil 2nd. Rate.
60.00	Set a temporary 1/16 Sec. Cor. Land Mountainous Sandy Soil 2nd. Rate.
80.34	Intersect the N. and S. line at 24 links N. of the corner to Secs. 28, 29, 32 & 33 Land Mountainous Sandy Soil 2nd. Rate.
	From this corner I run N. 89° 30' W. on a true line between Secs. 29 and 32 with the same var.
20.08	Set a Sandstone 15 X 7 X 3 ins. 12 ins. in ground marked "1/16" on E. face in a mound of earth 30 ins. diam. at base, and 18 ins. high, dug 2 pits 18 X 12 X 12 ins. E. and W., dist. 5 ft. from mound for 1/16 Sec. Cor.
40.17	Set a Sandstone 14 X 8 X 8 ins. 12 ins. in ground marked "1/4" on E. face in a mound of earth 30 ins. diam. at base, and 20 ins. high, dug 2 pits 18 X 12 X 12 ins. E. and W., dist. 5 ft. from mound for 1/4 Sec. Cor.
60.25	Set a Sandstone 10 X 10 X 6 ins. 12 ins. in ground marked "1/16" on E. face in a mound of earth 30 ins. diam. at base, and 18 ins. high, dug 2 pits 15 X 12 X 12 ins. E. and W., dist. 5 ft. from mound for 1/16 Sec. Cor.
80.34	To the Corner to Secs. 29, 30, 31 & 32 Land Mountainous Grazing Soil Sandy 2nd. Rate

Uncompahgre Ute Indian Surveys.

Subdivisions of T. 9 S. R. 22 E. Salt Lake Mer. Utah Terr.y Con.ld

Chains.	
	West on a random line bet. Secs. 30 and 31 Var. 16° 00' East.
20.00	Set a temporary 1/16 Sec. Cor. Land Mountainous and broken Grazing good Soil 3rd.s Rate.
40.00	Set a temporary 1/4 Sec. Cor. Land Broken & Mountainous Grazing good Soil 3rd.s Rate.
60.00	Set a temporary 1/16 Sec. Cor. Land Mountainous Grazing good Sandy Soil 3rd.s Rate.
78.64	Intersect the N. & S. Boundary of the township at 30 links S. of the corner to Secs. 25, 30, 31 & 36 Land Mountainous Sandy Soil 3rd.s Rate.
	From this corner I run S 89° 47' E on a true line bet. Secs. 30 and 31 with the same var.
18.64	Set a Sandstone 20 x 18 x 5 ins. 12 ins. in ground marked "1/16" on E. face in a mound of earth 30 ins. diam. at base and 18 ins. high; dug 2 pits 18 x 12 x 12 ins. E. and W., dist. 5 ft. from mound for 1/16 Sec. Cor.
38.64	Set a Sandstone 24 x 8 x 6 ins. 12 ins. in ground marked "1/4" on E. face in a mound of earth 30 ins. diam. at base and 20 ins. high; dug 2 pits 18 x 12 x 12 ins. E. and W., dist. 5 ft. from mound for 1/4 Sec. Cor.
58.64	Set a Sandstone 12 x 12 x 4 ins. 12 ins. in ground marked "1/16" on E. face in a mound of earth 30 ins. diam. at base and 18 ins. high; dug 2 pits 18 x 12 x 12 ins. E. and W., dist. 5 ft. from mound for 1/16 Sec. Cor.
78.64	To the Corner to Secs. 29, 30, 31 & 32. Land Mountainous and broken Grazing Good. Soil Sandy 3rd.s Rate

Uncompahgre Ute Indian Surveys.

Subdivisions of T. 9 S.R. 22 E. Salt Lake Mer. Utah Terr.y Cont.d

Chains	
	North bet. Secs. 29 and 30 Var. 16° 00' East.
20.00	Set a Sandstone 18 x 10 x 4 ins. 12 ins. in ground marked "1/16" on N. face in a mound of earth 30 ins. diam. at base and 18 ins. high; dug 2 pits 18 x 12 x 12 ins. N. and S., dist. 5 ft. from mound for 1/16 Sec. Cor. Land Mountainous & broken Good grazing Sandy Soil 2nd Rate.
40.00	Set a Sandstone 15 x 12 x 3 ins. 12 ins. in ground marked "1/4" on N. face in a mound of earth 30 ins. diam. at base and 20 ins. high; dug 2 pits 18 x 12 x 12 ins. N. and S., dist. 5 ft. from mound for 1/4 Sec. Cor. Land Mountainous and broken Good grazing Sandy Soil 2nd Rate.
60.00	Set a Sandstone 24 x 8 x 6 ins. 12 ins. in ground marked "1/16" on N. face in a mound of earth 30 ins. diam. at base and 18 ins. high; dug 2 pits 18 x 12 x 12 ins. N. and S., dist. 5 ft. from mound for 1/16 Sec. Cor. Land Mountainous and broken Good grazing Sandy Soil 2nd Rate.
80.00	Set a Sandstone 24 x 8 x 5 ins. 12 ins. in ground marked "1111" on N.E. face ~~on S.E. face~~ "1" on S.W. face and ~~on N.W. face~~ in a mound of earth 36 ins. diam. at base, and 30 ins. high; dug pits 18 x 18 x 12 ins. in each Section 5 ft. dist. from mound for Corner to Secs. 19, 20, 29 & 30 Land Mountainous and broken Grazing Good on bluffs. Soil Sandy 2nd Rate

BOOK-A-265

Uncompahgre Ute Indian Surveys.

Subdivisions of T. 9 S. R. 2 E. Salt Lake Mer. Utah Terr.y Con.td

Chains.	
	East on a random line bet. Secs. 20 and 29 Var. 16° 00' East.
20.00	Set a temporary 1/16 Sec. Cor. Land Mountainous & broken Good grazing Soil 2nd Rate.
40.00	Set a temporary 1/4 Sec. Cor. Land Mountainous Good grazing Sandy Soil 2nd Rate.
60.00	Set a temporary 1/16 Sec. Cor. Land Mountainous Good grazing Sandy Soil 2nd Rate.
80.62	Intersect the N. & S. line at 38 links S of the corner to Secs. 20, 21, 28 & 29 Land Mountainous Good grazing Soil 2nd Rate
	From this corner I run S. 89° 44' W. on a true line between Secs. 20 and 29 with the same var.
20.15	Set a Sandstone 28" x 10 x 6 ins. 12 ins. in ground marked "1/16" on E. face in a mound of earth 30 ins. diam. at base and 18 ins. high; dug 2 pits 18 x 12 x 12 ins. E. and W., dist. 5 ft. from mound for 1/16 Sec. Cor.
40.31	Set a Sandstone 22 x 16 x 3 ins. 12 ins. in ground marked "1/4" on E. face in a mound of earth 30 ins. diam. at base and 20 ins. high; dug 2 pits 18 x 12 x 12 ins. E. and W., dist. 5 ft. from mound for 1/4 Sec. Cor.
60.46	Set a Sandstone 16 x 10 x 4 ins. 12 ins. in ground marked "1/16" on E. face in a mound of earth 30 ins. diam. at base and 18 ins. high; dug 2 pits 18 x 12 x 12 ins. E. and W., dist. 5 ft. from mound for 1/16 Sec. Cor.
80.62	To the Corner to Secs. 19, 20, 29 & 30 Land Mountainous and broken Grazing good on bluffs. Soil Sandy 2nd Rate

Uncompahgre Ute Indian Surveys.

Subdivisions of T. S.R. E. Salt Lake Mer. Utah Terr.y Con.td

Chains.	
	West on a random line bet. Secs. 19 and 30 Var. 16°00' East.
20.00	Set a temporary 1/16 Sec. Cor. Land Mountainous Good grazing Soil 2nd Rate.
40.00	Set a temporary 1/4 Sec. Cor. Land Mountainous Good grazing Soil 2nd Rate.
60.00	Set a temporary 1/16 Sec. Cor. Land Mountainous Good grazing Soil 2nd Rate.
79.30	Intersect the N. & S. line at 18 links S of the corner to Secs. 19, 24, 25 & 30 Land Mountainous Good grazing Soil 2nd Rate
	From this corner I run S 89° 52' E. on a true line between Secs. 19 and 30. with the same var.
19.30	Set a Sandstone 30 x 14 x 3 ins. 12 ins. in ground marked "1/16" on E. face in a mound of earth 30 ins. diam. at base and 18 ins. high; dug 2 pits 18 x 12 x 12 ins. E. and W. dist. 5 ft. from mound for 1/16 Sec. Cor.
39.30	Set a Sandstone 12 x 12 x 8 ins. 12 ins. in ground marked "1/4" on E. face in a mound of earth 30 ins. diam. at base and 20 ins. high; dug 2 pits 18 x 12 x 12 ins. E. and W. dist. 5 ft. from mound for 1/4 Sec. Cor.
59.30	Set a Cottonwood post 48 x 4 x 4 ins. 12 ins. in ground marked "1/16" on E. face in a mound of earth 30 ins. diam. at base and 18 ins. high; dug 2 pits 18 x 12 x 12 ins. E. and W. dist. 5 ft. from mound for 1/16 Sec. Cor.
79.30	To the Corner to Secs. 19, 30, 20 & 29 Land Mountainous Grazing Good Soil 2nd Rate

Uncompahgre Ute Indian Surveys.

Subdivisions of T. 9 S. R. 22 E. Salt Lake Mer. Utah Terr.y Con.td

Chains	
	North bet. Secs. 17 and 20 Var. 16° 00' East.
20.00	Set a Sandstone 20 x 8 x 8 ins. 12 ins. in ground marked "1/16" on N. face in a mound of earth 30 ins. diam. at base and 18 ins. high; dug 2 pits 18 x 12 x 12 ins. N. and S., dist. 5 ft. from mound for 1/16 Sec. Cor. Land Mountainous and broken Good grass Sandy Soil 3rd Rate.
40.00	Set a Sandstone 20 x 8 x 4 ins. 12 ins. in ground marked "1/4" on N. face in a mound of earth 30 ins. diam. at base and 20 ins. high; dug 2 pits 18 x 12 x 12 ins. N. and S., dist. 5 ft. from mound for 1/4 Sec. Cor. Land Mountainous and broken Good grass Sandy Soil 2nd Rate.
60.00	Set a Sandstone 18 x 16 x 5 ins. 12 ins. in ground marked "1/16" on N. face in a mound of earth 30 ins. diam. at base and 18 ins. high; dug 2 pits 18 x 12 x 12 ins. N. and S., dist. 5 ft. from mound for 1/16 Sec. Cor. Land Mountainous and broken Good grass Sandy Soil 3rd Rate.
80.00	Set a Sandstone 20 x 8 x 8 ins. 12 ins. in ground marked "III" on N.E. face ~~on S.E. face~~ "I" on S.W. face and ~~on N.W. face~~ in a mound of earth 36 ins. diam. at base, and 30 ins. high; dug pits 18 x 18 x 12 ins. in each Section 5 ft. dist. from mound for Corner to Secs. 17, 18, 19 & 20 Land Mountainous and broken bluff Grazing gordon bluffs. Soil Sandy 2nd Rate

OOK-A-26

Uncompahgre Ute Indian Surveys.

Subdivisions of T. 9 S. R. 22 E. Salt Lake Mer. Utah Terr.y Con.td

Chains	
	East on a random line bet. Secs. 17 and 20. Var. 16° 00' East.
20.00	Set a temporary 1/16 Sec. Cor. Land Mountainous Grazing good Left bank of White River Sandy Soil 3rd Rate.
33.00	Right bank of White River Crossed
40.00	Set a temporary 1/4 Sec. Cor. Land Mountainous Grazing good Sandy Soil 3rd Rate.
60.00	Set a temporary 1/16 Sec. Cor. Land Mountainous Grazing good Sandy Soil 3rd Rate.
80.68	Intersect the N. and S. line at 74 links N. of the corner to Secs. 16. 17. 20 & 21 Land Mountainous Grazing good Sandy Soil 3rd Rate.
	From this corner I run N. 89° 28' W. on a true line between Secs. 17 and 20 with the same var.
20.17	Set a Sandstone 32 x 12 x 3 ins. 12 ins. in ground marked "1/16" on E. face in a mound of earth 30 ins. diam. at base, and 18 ins. high; dug 2 pits 18 x 12 x 12 ins. E. and W., dist. 5 ft. from mound for 1/16 Sec. Cor.
40.34	Set a Sandstone 12 x 8 x 6 ins. 12 ins. in ground marked "1/4" on E. face in a mound of earth 30 ins. diam. at base, and 20 ins. high; dug 2 pits 18 x 12 x 12 ins. E. and W., dist. 5 ft. from mound for 1/4 Sec. Cor.
60.51	Set a Sandstone 20 x 10 x 3 ins. 12 ins. in ground marked "1/16" on E. face in a mound of earth 30 ins. diam. at base, and 18 ins. high; dug 2 pits 18 x 12 x 12 ins. E. and W., dist. 5 ft. from mound for 1/16 Sec. Cor.
80.68	To the Corner to Secs. 17, 18, 19 & 20 Land Mountainous Grazing Good Soil Sandy 3rd Rate

Uncompahgre Ute Indian Surveys.

Subdivisions of T. 9 S. R. 22 E. Salt Lake Mer. Utah Terr.y Con.td

Chains.	
	West on a random line bet. Secs. 18 and 19 Var. 16° 00' East.
20.00	Set a temporary 1/16 Sec. Cor. Land Mountainous Grazing good Sandy Soil 3rd Rate.
40.00	Set a temporary 1/4 Sec. Cor. Land Mountainous Grazing good Sandy Soil 3rd Rate.
60.00	Set a temporary 1/16 Sec. Cor. Land Mountainous Grazing good Sandy Soil 3rd Rate.
79.78	Intersect the N. & S. Boundary of the township at 32 links E. of the corner to Secs. 13, 18, 19 & 24 Land Mountainous Grazing good Sandy Soil 3rd Rate.
	From this corner I run S. 89° 46' E. on a true line bet. Secs. 18 and 19 with the same var.
19.78	Set a Sandstone 18 x 16 x 4 ins. 12 ins. in ground marked "1/16" on E. face in a mound of earth 30 ins. diam. at base and 18 ins. high; dug 2 pits 18 x 12 x 12 ins. E. and W., dist. 5 ft. from mound for 1/16 Sec. Cor.
39.78	Set a Sandstone 16 x 15 x 3 ins. 12 ins. in ground marked "1/4" on E. face in a mound of earth 30 ins. diam. at base and 20 ins. high; dug 2 pits 18 x 12 x 12 ins. E. and W., dist. 5 ft. from mound for 1/4 Sec. Cor.
59.78	Set a Sandstone 20 x 12 x 4 ins. 12 ins. in ground marked "1/16" on E. face in a mound of earth 30 ins. diam. at base and 18 ins. high; dug 2 pits 18 x 12 x 12 ins. E. and W., dist. 5 ft. from mound for 1/16 Sec. Cor.
79.78	To the Corner to Secs. 17, 18, 19 & 20 Land Mountainous bluffs. Grazing good for upland Soil Sandy 3rd Rate

OOK-A-265

Uncompahgre Ute Indian Surveys.

Subdivisions of T. 9 S.R. 22 E. Salt Lake Mer. Utah Terr.y Con.td

Chains	
	North bet. Secs. 17 and 18 Var. 16° 00' East.
20.00	Set a Sandstone 30 x 10 x 3 ins. 12 ins. in ground marked "1/16" on N. face in a mound of earth 30 ins. diam. at base and 18 ins. high; dug 2 pits 18 x 12 x 12 ins. N. and S. dist. 5 ft. from mound for 1/16 Sec. Cor. Land Mountainous Soil 2nd Rate.
40.00	Set a Cottonwood post 48 x 4 x 4 ins. 12 ins. in ground marked "1/4" on N. face in a mound of earth 30 ins. diam. at base and 20 ins. high; dug 2 pits 18 x 12 x 12 ins. N. and S. dist. 5 ft. from mound for 1/4 Sec. Cor. Land Mountainous Soil 2nd Rate.
60.00	Set a Cottonwood post 48 x 4 x 4 ins. 12 ins. in ground marked "1/16" on N. face in a mound of earth 30 ins. diam. at base and 18 ins. high; dug 2 pits 18 x 12 x 12 ins. N. and S. dist. 5 ft. from mound for 1/16 Sec. Cor. Land Mountainous Soil 2nd Rate.
80.00	Set a Cottonwood post 48 x 4 x 4 ins. 12 ins. in ground marked "8" on N.E. face "17" on S.E. face "18" on S.W. face and "7" on N.W. face in a mound of earth 36 ins. diam. at base, and 30 ins. high; dug pits 18 x 18 x 12 ins. in each Section 5 ft. dist. from mound for Corner to Secs. 7, 8, 17 & 18 Land Mountainous Grazing good along river Soil 1st 2nd & 3rd Rate July 12th 1882

Uncompahgre Ute Indian Surveys.

Subdivisions of T. 9 S. R. 22 E. Salt Lake Mer. Utah Terr.y Con.td

Chains.	
	East on a random line bet. Secs. 8 and 17 Var. 16° 00' East.
20.00	Set a temporary 1/16 Sec. Cor. Land Mountainous Graging good Sandy Soil 2nd Rate.
40.00	Set a temporary 1/4 Sec. Cor. Land Mountainous Grazing good Sandy Soil 2nd Rate.
60.00	Set a temporary 1/16 Sec. Cor. Land Mountainous Grazing gord Soil 2nd Rate.
79.30	Intersect the N. & S. line at 68 links N. of the corner to Secs. 8, 9, 16 & 17 Land Mountainous Grazing good Soil 2nd Rate
	From this corner I run N. 89° 31' W. on a true line between Secs. 8 and 17 with the same var.
19.85	Set a Sandstone 20 x 14 x 3 ins. 12 ins. in ground marked "1/16" on E. face in a mound of earth 30 ins. diam. at base and 18 ins. high; dug 2 pits 18 x 12 x 12 ins. E. and W. dist. 5 ft. from mound for 1/16 Sec. Cor.
39.60	Set a Sandstone 18 x 16 x 4 ins. 12 ins. in ground marked "1/4" on E. face in a mound of earth 30 ins. diam. at base and 20 ins. high; dug 2 pits 18 x 12 x 12 ins. E. and W. dist. 5 ft. from mound for 1/4 Sec. Cor.
59.45	Set a Sandstone 18 x 13 x 3 ins. 12 ins. in ground marked "1/16" on E. face in a mound of earth 30 ins. diam. at base and 18 ins. high; dug 2 pits 18 x 12 x 12 ins. E. and W. dist. 5 ft. from mound for 1/16 Sec. Cor.
79.30	To the Corner to Secs. 7, 8, 17 & 18 Land Mountainous & broken Grazing good Soil Sandy 2nd Rate

Uncompahgre Ute Indian Surveys.

Subdivisions of T. 9 S.R. 22 E. Salt Lake Mer. Utah Terr.y Con.td

Chains.	
	West on a random line bet. Secs. 7 and 18 Var. 16° 00' East.
8.00	Right bank of White River Course N.
10.90	Left bank of River
20.00	Set a temporary 1/16 Sec. Cor. Land Mountainous Soil 2nd Rate.
40.00	Set a temporary 1/4 Sec. Cor. Land Mountainous Soil 2nd Rate.
60.00	Set a temporary 1/16 Sec. Cor. Land Mountainous Soil 2nd Rate.
79.86	Intersect the S. & I. line at 28 links S. of the corner to Secs. 7, 12, 13 & 18 Land Mountainous Soil 2nd Rate
	From this corner I run S 89° 48' E on a true line between Secs. 7 and 18 with the same var.
19.86	Set a Sandstone 24 x 10 x 3 ins. 12 ins. in ground marked "1/16" on E. face in a mound of earth 30 ins. diam. at base and 18 ins. high; dug 2 pits 18 x 12 x 12 ins. E. and W. dist. 5 ft. from mound for 1/16 Sec. Cor.
39.86	Set a Sandstone 18 x 12 x 6 ins. 12 ins. in ground marked "1/4" on E. face in a mound of earth 30 ins. diam. at base and 20 ins. high; dug 2 pits 18 x 12 x 12 ins. E. and W. dist. 5 ft. from mound for 1/4 Sec. Cor.
59.86	Set a Cottonwood post 48 x 4 x 4 ins. 12 ins. in ground marked "1/16" on E. face in a mound of earth 30 ins. diam. at base and 18 ins. high; dug 2 pits 18 x 12 x 12 ins. E. and W. dist. 5 ft. from mound for 1/16 Sec. Cor.
79.86	To the Corner to Secs. 7, 8, 17 & 18 Land Mountainous. Timber along river Grazing Soil 2nd Rate

Uncompahgre Ute Indian Surveys.

Subdivisions of T. 9 S. R. 2 E. Salt Lake Mer. Utah Terr.y Cont.d

Chains	
	North bet. Secs. 7 and 8 Var. 16° 00'. East.
5.00	Dry creek Course W.
20.00	Set a Cottonwood post 48 x 4 x 4 ins. 12 ins. in ground marked "1/16" on N. face in a mound of earth 30 ins. diam. at base and 18 ins. high; dug. 2 pits 18 x 12 x 12 ins. N. and S. dist. 5 ft. from mound for 1/16 Sec. Cor. Land Mountainous and broken Sandy Soil 2nd Rate.
40.00	Set a Cottonwood post 48 x 4 x 4 ins. 12 ins. in ground marked "1/4" on N. face in a mound of earth 30 ins. diam. at base and 20 ins. high; dug. 2 pits 18 x 12 x 12 ins. N. and S. dist. 5 ft. from mound for 1/4 Sec. Cor. Land Mountainous and broken Sandy Soil 2nd Rate.
60.00	Set a Cottonwood post 48 x 4 x 4 ins. 12 ins. in ground marked "1/16" on N. face in a mound of earth 30 ins. diam. at base and 18 ins. high; dug. 2 pits 18 x 12 x 12 ins. N. and S. dist. 5 ft. from mound for 1/16 Sec. Cor. Land Mountainous and broken Sandy Soil 3rd Rate.
70.00	Foot of bluffs and ascend
80.00	Set a cottonwood post 48 x 4 x 4 ins. 12 ins. in ground marked 5 on N.E. face 8 on S.E. face 7 on S.W. face and 6 on N.W. face in a mound of earth 36 ins. diam. at base, and 30 ins. high; dug. pits 18 x 18 x 12 ins. in each Section 5 ft. dist. from mound for Corner to Secs. 5, 6, 7, & 8 Land Mountainous and broken Grazing Soil 3rd Rate.

Uncompahgre Ute Indian Surveys.

Subdivisions of T. S.R. E. Salt Lake Mer. Utah Terr.y Con.td

Chains	
	East on a random line bet. Secs. 5 and 8 Var. 16° 00' East.
20.00	Set a temporary 1/16 Sec. Cor. Land broken and Mountainous Sandy Soil 3rd Rate.
40.00	Set a temporary 1/4 Sec. Cor. Land broken and Mountainous Sandy Soil 3rd Rate.
45.00	Bluffs.
60.00	Set a temporary 1/16 Sec. Cor. Land broken and Mountainous Sandy Soil 3rd Rate.
79,52	Intersect the N. and S. line at 10 links North of the corner to Secs. 4, 5, 8 & 9 Land broken and Mountainous Soil 3rd Rate.
	From this corner I run N. 89° 56' W. on a true line between Secs. 5 and 8 with the same var.
19.88	Set a Sandstone 30 x 14 x 3 ins. 12 ins. in ground marked "1/16" on E. face in a mound of earth 30 ins. diam. at base, and 18 ins. high, dug 2 pits 18 x 12 x 12 ins. E. and W, dist. 5 Lks. from mound for 1/16 Sec. Cor.
39.76	Set a Sandstone 20 x 6 x 5 ins. 12 ins. in ground marked "1/4" on E. face in a mound of earth 30 ins. diam. at base, and 20 ins. high, dug 2 pits 18 x 12 x 12 ins. E. and W, dist. 5 Lks. from mound for 1/4 Sec. Cor.
59.64	Set a Sandstone 18 x 6 x 4 ins. 12 ins. in ground marked "1/16" on E. face in a mound of earth 30 ins. diam. at base, and 18 ins. high, dug 2 pits 18 x 12 x 12 ins. E. and W, dist. 5 Lks. from mound for 1/16 Sec. Cor.
79,52	To the Corner to Secs. 5, 6, 7 & 8 Land broken and Mountainous Grazing Soil 3rd Rate

Uncompahgre Ute Indian Surveys.

Subdivisions of T. 9 S.R. 22 E. Salt Lake Mer. Utah Terr.y Con.ld

Chains.	
	West on a random line bet. Secs. 6 and 7 Var. 16° 00' East.
20.00	Set a temporary 1/16 Sec. Cor. Land broken & Mountainous Sandy Soil 3rd. Rate.
27.00	Large bluffs.
40.00	Set a temporary 1/4 Sec. Cor. Land broken and Mountainous Sandy Soil 3rd. Rate.
60.00	Set a temporary 1/16 Sec. Cor. Land broken & Mountainous Sandy Soil 3rd. Rate.
79.90	Intersect the West line at 16 links North of the corner to Secs. 1, 6, 7 & 12 Land broken & Mountainous Soil 1st. Rate
	From this corner I run N. 89° 53' E. on a true line between Secs. 6 and 7 with the same var.
19.90	Set a cottonwood post 48 x 4 x 4 ins. 12 ins. in ground marked "1/16" on E. face in a mound of earth 30 ins. diam. at base and 18 ins. high; dug 2 pits 18 x 12 x 12 ins. E. and W., dist. 5 ft. from mound for 1/16 Sec. Cor.
39.90	Set a sandstone 18 x 7 x 5 ins. 12 ins. in ground marked "1/4" on E. face in a mound of earth 30 ins. diam. at base and 20 ins. high; dug 2 pits 18 x 12 x 12 ins. E. and W., dist. 5 ft. from mound for 1/4 Sec. Cor.
59.90	Set a sandstone 16 x 8 x 4 ins. 12 ins. in ground marked "1/16" on E. face in a mound of earth 30 ins. diam. at base and 18 ins. high; dug 2 pits 18 x 12 x 12 ins. E. and W., dist. 5 ft. from mound for 1/16 Sec. Cor.
79.90	To the Corner to Secs. 5, 6, 7 & 8 Land Mountainous & broken Scattering Grazing Cottonwood timber along river Soil 1st & 3rd Rate

BOOK-A-208

Uncompahgre Ute Indian Surveys.

Subdivisions of T. 9 S. R. 22 E. Salt Lake Mer. Utah Terr.y Con.td

Chains. North on a random line bet. Secs. 5 and 6 Var. 16° 00' East.

20.00 Set a temporary 1/16 Sec. Cor. Land Mountainous Sandy Soil 2nd Rate.

35.00 Top of bluffs & ascend.

40.00 Set a temporary 1/4 Sec. Cor. Land Mountainous Sandy Soil 2nd Rate.

60.00 Set a temporary 1/16 Sec. Cor. Land Mountainous Sandy Soil 2nd Rate.

80.20 Intersect the North line at 14 links East of the corner to Secs. 5, 6, 31 & 32 Land Mountainous Sandy Soil 2nd Rate

From this corner I run S 00° 06' E. on a true line between Secs. 5 and 6 with the same var.

0.20 Set a cottonwood post 48 x 4 x 4 ins. 12 ins. in ground marked "1/16" on E. face in a mound of earth 30 ins. diam. at base and 18 ins. high; dug 2 pits 18 x 12 x 12 ins. E. and W., dist. 5 ft. from mound for 1/16 Sec. Cor.

40.20 Set a cottonwood post 48 x 4 x 4 ins. 12 ins. in ground marked "1/4" on E. face in a mound of earth 30 ins. diam. at base and 20 ins. high; dug 2 pits 18 x 12 x 12 ins. E. and W., dist. 5 ft. from mound for 1/4 Sec. Cor.

80.20 Set a cottonwood post 48 x 4 x 4 ins. 12 ins. in ground marked "1/16" on E. face in a mound of earth 30 ins. diam. at base and 18 ins. high; dug 2 pits 18 x 12 x 12 ins. E. and W., dist. 5 ft. from mound for 1/16 Sec. Cor.

80.20 To the Corner to Secs. 5, 6, 7 & 8
Land Mountainous
Grazing
Soil 2nd Rate

July 13th 1882

OOK-A-265

Examined by.....

Compared by.....

FIELD NOTES

OF THE SURVEY OF THE

1/4 and 1/16

Subdivisional Lines

OF

Township No. 9. South.

Range No. 22. East.

OF THE

SALT LAKE MERIDIAN

IN

Utah Territory,

AS SURVEYED BY

DANIEL G. MAJOR,

U. S. Surveyor,

Under his Contract,

Dated December 20th, 1880.

Survey Commenced, July 9th 1882.

Survey Completed, July 16th 1882.

BOOK-A-264

76

[4—590.]

Township No. 9 South Range No. 22 E. Salt Lake Mer. Utah Terry

182	180	148	130	112		94
6 182	5 181	4 147	3 129	2 111		1 93
180	179	146	127	110		92
178	177	145	125	109		91
7 176	8 175	9 144	10 126	11 106		12 90
174	173	143	125	107		89
172	171	142	124	106		88
18 170	17 169	16 141	15 123	14 105		13 87
168	167	140	122	104		86
166	165	139	121	103		85
19 164	20 163	21 138	22 120	23 102		24 84
162	161	137	119	101		83
160	159	136	118	100		82
30 158	29 157	28 135	27 117	26 99		25 81
156	155	134	116	98		80
154	153	133	115	97		79
31 152	32 151	33 132	34 114	35 96		36 78
150	749	131	113	95		77

[8882—20 M.]

Scale 80 chains to an inch.

20 40 60 80

True Meridian

Uncompahgre Ute Indian Surveys.

Subdivisions of T. 9 S. R. 2 E. Salt Lake Mer. Utah Terr.y Con.td

Chains.	
	From the S. 1/16 Sec. Cor. on Sec. line between Sections 35 and 36 I run East on a random line through the middle of the S. half of Sec. 36.
	Var. 16° 00' East.
20.00	Set a temporary 1/16 Sec. Cor. Land broken and mountainous. Sandy Soil 2nd Rate.
40.00	Set a temporary 1/16 Sec. Cor. Land broken and mountainous Sandy Soil 2nd Rate.
60.00	Set a temporary 1/16 Sec. Cor. Land broken and mountainous Sandy Soil 2nd Rate.
80.52	Intersect the N. & S. line bet. Secs. 31 and 36 at 16 links S. of the S. 1/16 Sec. Cor. Land mountainous & broken Soil 2nd Rate. From this corner I run S. 89° 53' W. on a true line through the middle of the S. half of Sec. 36 with the same var.
20.13	Set a sandstone 18 x 10 x 3 ins. 12 ins. in the ground, marked "1/16" on E. face in a mound of earth 30 ins. diam. at base and 18 ins. high, dug 2 pits 18 x 12 x 12 ins. E & W. dist. 5 ft. from mound for 1/16 Sec. Cor.
40.26	Set a sandstone 14 x 10 x 4 ins. 12 ins. in the ground, marked "1/16" on E. face in a mound of earth 30 ins. diam. at base and 18 ins. high, dug 2 pits 18 x 12 x 12 ins. E & W. dist. 5 ft. from mound for 1/16 Sec. Cor.
60.39	Set a sandstone 16 x 14 x 4 ins. 12 ins. in the ground, marked "1/16" on E. face in a mound of earth 30 ins. diam. at base and 18 ins. high, dug 2 pits 18 x 12 x 12 ins. E & W. dist. 5 ft. from mound for 1/16 Sec. Cor.
80.52	To the S. 1/16 Sec. Cor. on Sec. line between Secs. 35 and 36
	Land mountainous and broken
	Grazing
	Soil Sandy 2nd Rate

Uncompahgre Ute Indian Surveys.

Subdivisions of T. 9 S. R. 2 E. Salt Lake Mer. Utah Terr.y Cont.d

Chains.	
	From the 1/4 Sec. Cor. on Sec. line between Sections 35 and 36 I run East on a random line through the middle of Sec. 36
	Var. 16° 00' East.
20.00	Set a temporary 1/16 Sec. Cor. Land broken & mountainous, good pasturage. Soil 2nd Rate.
40.00	Set a temporary 1/4 Sec. Cor. Land broken & mountainous, good grass, Sandy Soil 2nd Rate.
60.00	Set a temporary 1/16 Sec. Cor. Land broken & mountainous, good grazing Soil 2nd Rate.
80.64	Intersect the N. and S. line bet. Secs. 31 & 36 at 7 links North of the 1/4 Sec. Cor. Land mountainous Soil 2nd Rate. From this corner I run N. 89° 57' W on a true line through the middle of Sec. 36 with the same var.
20.16	Set a sandstone 14 x 8 x 6 ins. 12 ins. in ground marked "1/16" on E. face in a mound of earth 30 ins. diam. at base and 18 ins. high; dug 2 pits 18 x 12 x 12 ins. E. and W. dist. 5 ft. from mound for 1/16 Sec. Cor.
40.32	Set a sandstone 16 x 12 x 4 ins. 12 ins. in ground marked "1/4" on E. face in a mound of earth 30 ins. diam. at base and 18 ins. high; dug 2 pits 18 x 12 x 12 ins. E. and W. dist. 5 ft. from mound for 1/4 Sec. Cor.
60.48	Set a sandstone 14 x 10 x 10 ins. 12 ins. in ground marked "1/16" on E. face in a mound of earth 30 ins. diam. at base and 18 ins. high; dug 2 pits 18 x 12 x 12 ins. E. and W. dist. 5 ft. from mound for 1/16 Sec. Cor.
80.64	To the 1/4 Sec. Cor. on Sec. line between Secs. 35 and 36 Land mountainous & broken cut up by ravine Grazing Soil Sandy 2nd Rate

BOOK-A-265

Uncompahgre Ute Indian Surveys.

Subdivisions of T. 9 S. R. 2 E. Salt Lake Mer. Utah Terr.y Con.td

Chains.	
	From the N. 1/16 Sec. Cor. on Sec. line between Sections 35 and 36 I run East on a random line through the middle of the N. half of Sec. 36
	Var. 16° 00' East.
20.00	Set a temporary 1/16 Sec. Cor. Land broken & mountainous, good grazing Soil 2nd Rate.
40.00	Set a temporary 1/16 Sec. Cor. Land broken & mountainous. Sandy Soil 2nd Rate.
60.00	Set a temporary 1/16 Sec. Cor. Land broken & mountainous grass in patches Soil 2nd Rate.
80.70	Intersect the N. & S. line bet. Secs. 31 and 36 at 20 links S. of the N. 1/16 Sec. Cor. Land mountainous Soil 2nd Rate.
	From this corner I run S 89° 51' W on a true line through the middle of the N. half of Sec. 36 with the same var.
20.17	Set a sandstone 28 x 14 x 3 ins. 12 ins. in the ground, marked "1/16" on E. face in a mound of earth 30 ins. diam. at base and 18 ins. high, dug 2 pits 18 x 12 x 12 ins. E & W. dist. 5 ft. from mound for 1/16 Sec. Cor.
40.35	Set a sandstone 20 x 10 x 3 ins. 12 ins. in the ground, marked "1/16" on E. face in a mound of earth 30 ins. diam. at base and 18 ins. high, dug 2 pits 18 x 12 x 12 ins. E & W. dist. 5 ft. from mound for 1/16 Sec. Cor.
60.53	Set a sandstone 32 x 12 x 3 ins. 12 ins. in the ground, marked "1/16" on E. face in a mound of earth 30 ins. diam. at base and 18 ins. high, dug 2 pits 18 x 12 x 12 ins. E & W. dist. 5 ft. from mound for 1/16 Sec. Cor.
80.70	To the N. 1/16 Sec. Cor. in Sec. line between Secs. 35 and 36
	Land broken and mountainous.
	Grazing grass in patches.
	Soil Sandy loam 2nd Rate

BOOK-A-26

Uncompahgre Ute Indian Surveys.

Subdivisions of T. 9 S. R. 2 E. Salt Lake Mer. Utah Terr.y Con.td

Chains.	
	From the S. 1/16 Sec. Cor. on Sec. line between Sections 25 and 26 I run East on a random line through the middle of the S. half of Sec. 25
	Var. 16° 00' East.
20.00	Set a temporary 1/16 Sec. Cor. Land broken & mountainous. Sandy loam Soil 2nd Rate.
40.00	Set a temporary 1/16 Sec. Cor. Land broken & mountainous. Sandy loam Soil 2nd Rate.
60.00	Set a temporary 1/16 Sec. Cor. Land broken & mountainous. Sandy Soil 2nd Rate.
80.60	Intersect the N. & S. line bet. Secs. 25 and 30 at 40 links S. of the S. 1/16 Sec. Cor. Land mountainous Soil 2nd Rate. From this corner I run S. 89° 43' W. on a true line through the middle of the S. half of Sec. 25 with the same var.
20.15	Set a sandstone 18 x 9 x 5 ins. 12 ins. in the ground, marked "1/16" on E. face in a mound of earth 30 ins. diam. at base and 18 ins. high, dug 2 pits 18 x 12 x 12 ins. E & W. dist. 5 ft. from mound for 1/16 Sec. Cor.
40.30	Set a sandstone 16 x 10 x 6 ins. 12 ins. in the ground, marked "1/16" on E. face in a mound of earth 30 ins. diam. at base and 18 ins. high, dug 2 pits 18 x 12 x 12 ins. E & W. dist. 5 ft. from mound for 1/16 Sec. Cor.
60.15	Set a sandstone 24 x 12 x 3 ins. 12 ins. in the ground, marked "1/16" on E. face in a mound of earth 30 ins. diam. at base and 18 ins. high, dug 2 pits 18 x 12 x 12 ins. E & W. dist. 5 ft. from mound for 1/16 Sec. Cor.
80.60	To the S. 1/16 Sec. Cor. on Sec. line between Secs. 25 and 26
	Land mountainous and broken
	Grazing some grass
	Soil sandy loam 2nd Rate

Uncompahgre Ute Indian Surveys.

Subdivisions of T. 9 S. R. 2 E. Salt Lake Mer. Utah Terr.y Con.td

Chains.	
	From the 1/4 Sec. Cor. on Sec. line between Sections 25 and 26 I run East on a random line through the middle of Sec. 25
	Var. 16° 00' East.
20.00	Set a temporary 1/16 Sec. Cor. Land rough & mountainous, grass in pats Soil 2nd Rate.
40.00	Set a temporary 1/4 Sec. Cor. Land rough & mountainous. Sandy Soil 2nd Rate.
60.00	Set a temporary 1/16 Sec. Cor. Land rough & mountainous, grass in pats Soil 2nd Rate.
80.18	Intersect the N. and S. line bet. Secs. 25 & 30 at 52 links North of the 1/4 Sec. Cor. Land & mountainous Soil 2nd Rate. From this corner I run N. 89° 38' W. on a true line through the middle of Sec. 25 with the same var.
20.04	Set a sandstone 17 x 12 x 3 ins. 12 ins. in ground marked "1/16" on E. face in a mound of earth 30 ins. diam. at base and 18 ins. high; dug 2 pits 18 x 12 x 12 ins. E. and W. dist. 5 ft. from mound for 1/16 Sec. Cor.
40.09	Set a sandstone 18 x 6 x 4 ins. 12 ins. in ground marked "1/4" on E. face in a mound of earth 30 ins. diam. at base and 18 ins. high; dug 2 pits 18 x 12 x 12 ins. E. and W. dist. 5 ft. from mound for 1/4 Sec. Cor.
60.14	Set a sandstone 20 x 10 x 4 ins. 12 ins. in ground marked "1/16" on E. face in a mound of earth 30 ins. diam. at base and 18 ins. high; dug 2 pits 18 x 12 x 12 ins. E. and W. dist. 5 ft. from mound for 1/16 Sec. Cor.
80.18	To the 1/4 Sec. Cor. on Sec. line between Secs. 25 and 26 Land rough and mountainous, Grazing bunch grass and white sage in places Soil Sandy 2nd Rate

BOOK-

Uncompahgre Ute Indian Surveys.

Subdivisions of T. 9 S. R. 2 E. Salt Lake Mer. Utah Terr.y Con.td

Chains	
	From the N. 1/16 Sec. Cor. on Sec. line between Sections 25 and 26 I run East on a random line through the middle the N. half of Sec. 25
	Var. 16° 00' East.
20.00	Set a temporary 1/16 Sec. Cor. Land rough & mountainous, White sage. Soil 2nd Rate.
40.00	Set a temporary 1/16 Sec. Cor. Land rough & mountainous, Sandy Soil 2nd Rate.
60.00	Set a temporary 1/16 Sec. Cor. Land rough and mountainous. Sandy Soil 2nd Rate.
80.20	Intersect the N. & S. line bet. Secs. 25 and 30 at 28 links E. of the N. 1/16 Sec. Cor. Land rough & mountainous Soil 2nd Rate. From this corner I run S. 89° 48' W. on a true line through the middle of the N. half of Sec. 25 with the same var.
20.05	Set a sandstone 16 x 7 x 5 ins. 12 ins. in the ground, marked "1/16" on E. face in a mound of earth 30 ins. diam. at base and 18 ins. high, dug 2 pits 18 x 12 x 12 ins. E & W. dist. 5 ft. from mound for 1/16 Sec. Cor.
40.10	Set a sandstone 14 x 10 x 7 ins. 12 ins. in the ground, marked "1/16" on E. face in a mound of earth 30 ins. diam. at base and 18 ins. high, dug 2 pits 18 x 12 x 12 ins. E & W. dist. 5 ft. from mound for 1/16 Sec. Cor.
60.15	Set a sandstone 15 x 12 x 4 ins. 12 ins. in the ground, marked "1/16" on E. face in a mound of earth 30 ins. diam. at base and 18 ins. high, dug 2 pits 18 x 12 x 12 ins. E & W. dist. 5 ft. from mound for 1/16 Sec. Cor.
80.20	To the N. 1/16 Sec. Cor. on Sec. line between Secs. 25 and 26
	Land mountainous and rough.
	Grazing, some grass and white sage
	Soil sandy 2nd Rate

Uncompahgre Ute Indian Surveys.

Subdivisions of T. 9 S. R. 22 E. Salt Lake Mer. Utah Terr.y Con.td

Chains.	
	From the S. 1/16 Sec. Cor. on Sec. line between Sections 23 and 24 I run East on a random line through the middle of the S. half of Sec. 24 Var. 16° 00' East.
20.00	Set a temporary 1/16 Sec. Cor. Land broken & mountainous, good pasturage Soil 2nd Rate.
40.00	Set a temporary 1/16 Sec. Cor. Land broken & mountainous, Clay & sandy Soil 2nd Rate.
60.00	Set a temporary 1/16 Sec. Cor. Land broken & Mountainous Soil 2nd Rate.
79.96	Intersect the N. & S. line bet. Secs. 19 and 24 at 22 links N. of the S. 1/16 Sec. Cor. Land mountainous broke Soil 2nd Rate. From this corner I run N. 89° 51' W. on a true line through the middle of the S. half of Sec. 24 with the same var.
19.99	Set a sandstone 16 x 8 x 5 ins. 12 ins. in the ground, marked "1/16" on E. face in a mound of earth 30 ins. diam. at base and 18 ins. high, dug 2 pits 18 x 12 x 12 ins. E & W. dist. 5 ft. from mound for 1/16 Sec. Cor.
39.98	Set a sandstone 14 x 9 x 5 ins. 12 ins. in the ground, marked "1/16" on E. face in a mound of earth 30 ins. diam. at base and 18 ins. high, dug 2 pits 18 x 12 x 12 ins. E & W. dist. 5 ft. from mound for 1/16 Sec. Cor.
59.97	Set a sandstone 14 x 10 x 4 ins. 12 ins. in the ground, marked "1/16" on E. face in a mound of earth 30 ins. diam. at base and 18 ins. high, dug 2 pits 18 x 12 x 12 ins. E & W. dist. 5 ft. from mound for 1/16 Sec. Cor.
79.96	To the S. 1/16 Sec. Cor. on Sec. line between Secs. 23 and 24. Land mountainous and broken Grazing Soil clay sand 2nd Rate

Uncompahgre Ute Indian Surveys.

Subdivisions of T. 9 S. R. 11 E. Salt Lake Mer. Utah Terr.y Cont.d

Chains.	
	From the 1/4 Sec. Cor. on Sec. line between Sections 23 and 24 I run East on a random line through the middle of Sec. 24
	Var. 16° 00' East.
20.00	Set a temporary 1/16 Sec. Cor. Land mountainous, good grazing, Clay & Soil 2nd Rate.
40.00	Set a temporary 1/4 Sec. Cor. Land broken mountainous, Clay & sandy Soil 2nd Rate.
60.00	Set a temporary 1/16 Sec. Cor. Land broken mountainous good grazing Soil 2nd Rate.
80.20	Intersect the N. and S. line bet. Secs. 25 & 30 at 10 links S., of the 1/4 Sec. Cor. Land mountainous Soil 2nd Rate. From this corner I run S. 89° 56' W. on a true line through the middle of Sec. 24 with the same var.
20.05	Set a sandstone 16 x 8 x 5 ins. 12 ins. in ground marked "1/16" on E. face in a mound of earth 30 ins. diam. at base and 18 ins. high; dug 2 pits 18 x 12 x 12 ins. E. and W. dist. 5 ft. from mound for 1/16 Sec. Cor.
40.10	Set a sandstone 14 x 8 x 5 ins. 12 ins. in ground marked "1/4" on E. face in a mound of earth 30 ins. diam. at base and 18 ins. high; dug 2 pits 18 x 12 x 12 ins. E. and W. dist. 5 ft. from mound for 1/4 Sec. Cor.
60.15	Set a sandstone 20 x 18 x 3 ins. 12 ins. in ground marked "1/16" on E. face in a mound of earth 30 ins. diam. at base and 18 ins. high; dug 2 pits 18 x 12 x 12 ins. E. and W. dist. 5 ft. from mound for 1/16 Sec. Cor.
80.20	To the 1/4 Sec. Cor. on Sec. line between Secs. 23 and 24
	Land mountainous and broken
	Grazing good
	Soil Clay & Sandy 2nd Rate

July 9th 1882,

Uncompahgre Ute Indian Surveys.

Subdivisions of T. S.R. E. Salt Lake Mer. Utah Terr.y Con.td

Chains.	
	From the S. 1/16 Sec. Cor. on Sec. line between Sections 23 and 24 I run East on a random line through the middle of the N half of Sec. 24
	Var. 16° 00' East.
20.00	Set a temporary 1/16 Sec. Cor. Land broken & mountainous. Clay & sandy Soil 2nd Rate.
40.00	Set a temporary 1/16 Sec. Cor. Land broken & mountainous good pasture Soil 2nd Rate.
60.00	Set a temporary 1/16 Sec. Cor. Land broken & mountainous good grazing Soil 2nd Rate.
80.70	Intersect the N. & S. line bet. Secs. 19 and 24 at 20 links N. of the S 1/16 Sec. Cor. Land mountainous Soil 2nd Rate. From this corner I run N. 89° 51' W. on a true line through the middle of the N. half of Sec. 24 with the same var.
20.17	Set a sandstone 15 x 7 x 5 ins. 12 ins. in the ground, marked "1/16" on E. face in a mound of earth 30 ins. diam. at base and 18 ins. high, dug 2 pits 18 x 12 x 12 ins. E & W. dist. 5 ft. from mound for 1/16 Sec. Cor.
40.35	Set a sandstone 18 x 12 x 6 ins. 12 ins. in the ground, marked "1/16" on E. face in a mound of earth 30 ins. diam. at base and 18 ins. high, dug 2 pits 18 x 12 x 12 ins. E & W. dist. 5 ft. from mound for 1/16 Sec. Cor.
60.53	Set a sandstone 14 x 14 x 5 ins. 12 ins. in the ground, marked "1/16" on E. face in a mound of earth 30 ins. diam. at base and 18 ins. high, dug 2 pits 18 x 12 x 12 ins. E & W. dist. 5 ft. from mound for 1/16 Sec. Cor.
80.70	To the S. 1/16 Sec. Cor. on Sec. line between Secs. 23 and 24, Land mountainous and broken. Grazing good on hills Soil sandy clay 2nd Rate

Uncompahgre Ute Indian Surveys.

Subdivisions of T. 9 S. R. 1 1/2 E. Salt Lake Mer. Utah Terr.y Con.td

Chains.	
	From the S. 1/16 Sec. Cor. on Sec. line between Sections 13 and 14 I run East on a random line through the middle of the S half of Sec. 13. Var. 16° 0-0' East.
20.00	Set a temporary 1/16 Sec. Cor. Land mountainous. Good grazing. Soil 2nd Rate.
40.00	Set a temporary 1/16 Sec. Cor. Land, good grazing, Mountainous. Soil 2nd Rate.
60.00	Set a temporary 1/16 Sec. Cor. Land mountainous. good grazing Land Soil 2nd Rate.
80.46	Intersect the N. & S. line bet. Secs. 15 and 18 at 18 links N. of the S 1/16 Sec. Cor. Land Mountainous Soil 2nd Rate. From this corner I run N. 89° 52' W. on a true line through the middle of the S. half of Sec. 13 with the same var.
20.11	Set a sandstone 12 x 8 x 8 ins. 12 ins. in the ground, marked "1/16" on E. face in a mound of earth 30 ins. diam. at base and 18 ins. high, dug 2 pits 18 x 12 x 12 ins. E & W. dist. 5 ft. from mound for 1/16 Sec. Cor.
40.23	Set a sandstone 17 x 5 x 4 ins. 12 ins. in the ground, marked "1/16" on E. face in a mound of earth 30 ins. diam. at base and 18 ins. high, dug 2 pits 18 x 12 x 12 ins. E & W. dist. 5 ft. from mound for 1/16 Sec. Cor.
60.34	Set a sandstone 12 x 10 x 5 ins. 12 ins. in the ground, marked "1/16" on E. face in a mound of earth 30 ins. diam. at base and 18 ins. high, dug 2 pits 18 x 12 x 12 ins. E & W. dist. 5 ft. from mound for 1/16 Sec. Cor.
80.46	To the S. 1/16 Sec. Cor. on Sec. line between Secs 13 and 14. Land Mountainous Grazing good Soil sandy 2nd Rate

Uncompahgre Ute Indian Surveys.

Subdivisions of T. 9 S. R. 2 E. Salt Lake Mer. Utah Terr.y Con.td

Chains.	
	From the 1/4 Sec. Cor. on Sec. line between Sections 13 and 14 I run East on a random line through the middle of Sec. 13
	Var. 16° 00' East.
20.00	Set a temporary 1/16 Sec. Cor. Land Mountainous, Grazing good Soil 2nd Rate.
40.00	Set a temporary 1/4 Sec. Cor. Land Mountainous, Grazing good. Sandy Soil 2nd Rate.
60.00	Set a temporary 1/16 Sec. Cor. Land Mountainous, Grazing good Soil 2nd Rate.
80.72	Intersect the N. and S. line bet. Secs. 13 & 18 at 12 links N. of the 1/4 Sec. Cor Land Mountainous Soil 2nd Rate. From this corner I run N. 89° 55' W. on a true line through the middle of Sec. 13. with the same var.
20.18	Set a sandstone 16 x 14 x 4 ins. 12 ins. in ground marked "1/16" on E. face in a mound of earth 30 ins. diam. at base and 18 ins. high; dug 2 pits 18 x 12 x 12 ins. E. and W. dist. 5 ft. from mound for 1/16 Sec. Cor.
40.36	Set a sandstone 16 x 12 x 3 ins. 12 ins. in ground marked "1/4" on E. face in a mound of earth 30 ins. diam. at base and 18 ins. high; dug 2 pits 18 x 12 x 12 ins. E. and W. dist. 5 ft. from mound for 1/4 Sec. Cor.
60.54	Set a sandstone 16 x 14 x 5 ins. 12 ins. in ground marked "1/16" on E. face in a mound of earth 30 ins. diam. at base and 18 ins. high; dug 2 pits 18 x 12 x 12 ins. E. and W. dist. 5 ft. from mound for 1/16 Sec. Cor.
80.72	To the 1/4 Sec. Cor. on Sec. line between Secs. 13 and 14 Land Mountainous Grazing good Soil Sandy 2nd Rate

Uncompahgre Ute Indian Surveys.

Subdivisions of T. 9 S. R. 7 E. Salt Lake Mer. Utah Terr.y Con.td

Chains.	
	From the N. 1/16 Sec. Cor. on Sec. line between Sections 13 and 14 I run East on a random line through the middle of the N. half of Sec. 13
	Var. 16°, 00' East.
20.00	Set a temporary 1/16 Sec. Cor. Land Mountainous Sandy Soil 2nd Rate.
40.00	Set a temporary 1/16 Sec. Cor. Land Mountainous Sandy Soil 2nd Rate.
60.00	Set a temporary 1/16 Sec. Cor. Land Mountainous Sandy Soil 2nd Rate.
80.36	Intersect the N. & S. line bet. Secs. 13 and 18 at 17 links E. of the N. 1/16 Sec. Cor. Land Mountainous Soil 2nd Rate. From this corner I run S. 89° 53' W. on a true line through the middle of the N. half of Sec. 13. with the same var.
20.09	Set a sandstone 18 x 12 x 5 ins. 12 ins. in the ground, marked "1/16" on E. face in a mound of earth 30 ins. diam. at base and 18 ins. high, dug 2 pits 18 x 12 x 12 ins. E & W. dist. 5 ft. from mound for 1/16 Sec. Cor.
40.18	Set a sandstone 16 x 14 x 8 ins. 12 ins. in the ground, marked "1/16" on E. face in a mound of earth 30 ins. diam. at base and 18 ins. high, dug 2 pits 18 x 12 x 12 ins. E & W. dist. 5 ft. from mound for 1/16 Sec. Cor.
60.27	Set a sandstone 16 x 8 x 5 ins. 12 ins. in the ground, marked "1/16" on E. face in a mound of earth 30 ins. diam. at base and 18 ins. high, dug 2 pits 18 x 12 x 12 ins. E & W. dist. 5 ft. from mound for 1/16 Sec. Cor.
80.36	To the N. 1/16 Sec. Cor. on Sec. line between Secs. 13 and 14
	Land Mountainous Grazing Soil Sandy 2nd Rate

Uncompahgre Ute Indian Surveys.

Subdivisions of T. 9 S. R. 2 E. Salt Lake Mer. Utah Terr.y Con.td

Chains.	
	From the S. 1/16 Sec. Cor. on Sec. line between Sections 11 and 12 I run East on a random line through the middle of the S. half of Sec. 12
	Var. 16° 00' East.
20.00	Set a temporary 1/16 Sec. Cor. Land mountainous, Sandy Soil 2nd Rate.
40.00	Set a temporary 1/16 Sec. Cor. Land mountainous. Dry Creek. Sandy Soil 2nd Rate.
60.00	Set a temporary 1/16 Sec. Cor. Land mountainous. Sandy Soil 2nd Rate.
80.64	Intersect the N. & S. line bet. Secs. 7 and 12 at 32 links S. of the S. 1/16 Sec. Cor. Land mountainous Soil 2nd Rate. From this corner I run S. 89° 46' W. on a true line through the middle of the S. half of Sec. 12 with the same var.
20.16	Set a sandstone 16 x 15 x 3 ins. 12 ins. in the ground, marked "1/16" on E. face in a mound of earth 30 ins. diam. at base and 18 ins. high, dug 2 pits 18 x 12 x 12 ins. E & W. dist. 5 ft. from mound for 1/16 Sec. Cor.
40.32	Set a sandstone 16 x 14 x 5 ins. 12 ins. in the ground, marked "1/16" on E. face in a mound of earth 30 ins. diam. at base and 18 ins. high, dug 2 pits 18 x 12 x 12 ins. E & W. dist. 5 ft. from mound for 1/16 Sec. Cor.
60.48	Set a sandstone 18 x 12 x 2 ins. 12 ins. in the ground, marked "1/16" on E. face in a mound of earth 30 ins. diam. at base and 18 ins. high, dug 2 pits 18 x 12 x 12 ins. E & W. dist. 5 ft. from mound for 1/16 Sec. Cor.
80.64	To the S. 1/16 Sec. Cor. on Sec. line between Secs. 11 and 12 Land mountainous and broken. Grazing Soil Sandy 2nd Rate

Uncompahgre Ute Indian Surveys.

Subdivisions of T. 9 S. R. 7 E. Salt Lake Mer. Utah Terr.y Con.td

Chains.	
	From the 1/4 Sec. Cor. on Sec. line between Sections 11 and 12 I run East on a random line through the middle of Sec. 12. Var. 16° 00' East.
20.00	Set a temporary 1/16 Sec. Cor. Land broken and mountainous. Sandy Soil 2nd. Rate.
40.00	Set a temporary 1/4 Sec. Cor. Land broken and mountainous. Sandy Soil 2nd. Rate.
60.00	Set a temporary 1/16 Sec. Cor. Land broken and mountainous. Sandy Soil 2nd. Rate.
80.46	Intersect the N. and S. line bet. Secs. 7 & 12 at 54 links N. of the 1/4 Sec. Cor. Land mountainous Soil 2nd. Rate. From this corner I run N. 89° 37' W. on a true line through the middle of Sec. 12 with the same var.
20.11	Set a sandstone 20 x 12 x 6 ins. 12 ins. in ground marked "1/16" on E. face in a mound of earth 30 ins. diam. at base and 18 ins. high; dug 2 pits 18 x 12 x 12 ins. E. and W., dist. 5 ft. from mound for 1/16 Sec. Cor.
40.23	Set a sandstone 24 x 8 x 5 ins. 12 ins. in ground marked "1/4" on E. face in a mound of earth 30 ins. diam. at base and 18 ins. high; dug 2 pits 18 x 12 x 12 ins. E. and W., dist. 5 ft. from mound for 1/4 Sec. Cor.
60.34	Set a sandstone 15 x 6 x 6 ins. 12 ins. in ground marked "1/16" on E. face in a mound of earth 30 ins. diam. at base and 18 ins. high; dug 2 pits 18 x 12 x 12 ins. E. and W., dist. 5 ft. from mound for 1/16 Sec. Cor.
80.46	To the 1/4 Sec. Cor. on Sec. line between Secs. 11 and 12 Land mountainous Grazing Soil, Sandy 2nd. Rate

Uncompahgre Ute Indian Surveys.

Subdivisions of T. 9 S. R. 7 E. Salt Lake Mer. Utah Terr.y Con.td

Chains.	
	From the N. 1/16 Sec. Cor. on Sec. line between Sections 11 and 12 I run East on a random line through the middle of the N half of Sec. 12 Var. 16° 00' East.
20.00	Set a temporary 1/16 Sec. Cor. Land broken mountainous Sandy Soil 2nd Rate.
40.00	Set a temporary 1/16 Sec. Cor. Land mountainous Sandy Soil 2nd Rate.
60.00	Set a temporary 1/16 Sec. Cor. Land mountainous Sandy Soil 2nd Rate.
80.42	Intersect the N. & S. line bet. Secs. 7 and 12 at 18 links N. of the N 1/16 Sec. Cor. Land mountainous Soil 2nd Rate. From this corner I run N. 89° 52' W. on a true line through the middle of the N. half of Sec. 12 with the same var.
20.11	Set a sandstone 14 X 8 X 3 ins. 12 ins. in the ground, marked "1/16" on E. face in a mound of earth 30 ins. diam. at base and 18 ins. high, dug 2 pits 18 X 12 X 12 ins. E & W. dist. 5 ft. from mound for 1/16 Sec. Cor.
40.21	Set a sandstone 16 X 8 X 5 ins. 12 ins. in the ground, marked "1/16" on E. face in a mound of earth 30 ins. diam. at base and 18 ins. high, dug 2 pits 18 X 12 X 12 ins. E & W. dist. 5 ft. from mound for 1/16 Sec. Cor.
60.32	Set a sandstone 16 X 12 X 5 ins. 12 ins. in the ground, marked "1/16" on E. face in a mound of earth 30 ins. diam. at base and 18 ins. high, dug 2 pits 18 X 12 X 12 ins. E & W. dist. 5 ft. from mound for 1/16 Sec. Cor.
80.42	To the N 1/16 Sec. Cor. on Sec. line between Secs 11 and 12 Land mountainous and broken Grazing Soil, sandy 2nd Rate

BOOK-A-265

Uncompahgre Ute Indian Surveys.

Subdivisions of T. 9 S. R. 2 E. Salt Lake Mer. Utah Terr.y Con.td

Chains.	
	From the S. 1/16 Sec. Cor. on Sec. line between Sections 1 and 2 I run East on a random line through the middle of the S half of Sec. 1
	Var. 16° East.
20.00	Set a temporary 1/16 Sec. Cor. Land broken and mountainous. Sandy Soil 2nd Rate.
40.00	Set a temporary 1/16 Sec. Cor. Land broken and mountainous Sandy Soil 2nd Rate.
60.00	Set a temporary 1/16 Sec. Cor. Land broken and mountainous Soil 2nd Rate.
80.06	Intersect the N. & S. line bet. Secs. 1 and 6 at 36 links N of the S. 1/16 Sec. Cor. Land Mountainous Broken Soil 2nd Rate. From this corner I run N. 89° 45' W. on a true line through the middle of the S half of Sec. 1 with the same var.
20.01	Set a sandstone 20 x 14 x 3 ins. 12 ins. in the ground, marked "1/16" on E. face in a mound of earth 30 ins. diam. at base and 18 ins. high, dug 2 pits 18 x 12 x 12 ins. E & W. dist. 5 ft. from mound for 1/16 Sec. Cor.
40.03	Set a sandstone 22 x 8 x 3 ins. 12 ins. in the ground, marked "1/16" on E. face in a mound of earth 30 ins. diam. at base and 18 ins. high, dug 2 pits 18 x 12 x 12 ins. E & W. dist. 5 ft. from mound for 1/16 Sec. Cor.
60.04	Set a sandstone 16 x 12 x 4 ins. 12 ins. in the ground, marked "1/16" on E. face in a mound of earth 30 ins. diam. at base and 18 ins. high, dug 2 pits 18 x 12 x 12 ins. E & W. dist. 5 ft. from mound for 1/16 Sec. Cor.
80.06	To the S. 1/16 Sec. Cor. on Sec. line between Secs. 1 and 2. Land mountainous Grazing Soil sandy 2nd Rate

July 10., 1882

Uncompahgre Ute Indian Surveys.

Subdivisions of T. 9 S. R. 2 E. Salt Lake Mer. Utah Terr.y Cont.d

Chains.	
	From the 1/4 Sec. Cor. on Sec. line between Sections 1 and 2 Run East on a random line through the middle of Sec. 1
12.00	Water Course S. W. Var. 16° 00' East.
20.00	Set a temporary 1/16 Sec. Cor. Land mountainous. Sandy Soil 2nd Rate.
40.00	Set a temporary 1/4 Sec. Cor. Land mountainous. Sandy Soil 2nd Rate.
60.00	Set a temporary 1/16 Sec. Cor. Land mountainous. Sandy Soil 2nd Rate.
79.90	Intersect the N. and S. line bet. Secs. 1 & 6 at 16 links S. of the 1/4 Sec. Cor. Land mountainous Sand Soil 2nd Rate. From this corner I run E. 89° 53' N. on a true line through the middle of Sec. 1 with the same var.
19.98	Set a sandstone 24 x 12 x 5 ins. 12 ins. in ground marked "1/16" on E. face in a mound of earth 30 ins. diam. at base and 18 ins. high; dug 2 pits 18 x 12 x 12 ins. E. and W. dist. 5 ft. from mound for 1/16 Sec. Cor.
39.95	Set a sandstone 22 x 10 x 3 ins. 12 ins. in ground marked "1/4" on E. face in a mound of earth 30 ins. diam. at base and 18 ins. high; dug 2 pits 18 x 12 x 12 ins. E. and W. dist. 5 ft. from mound for 1/4 Sec. Cor.
59.93	Set a sandstone 15 x 8 x 8 ins. 12 ins. in ground marked "1/16" on E. face in a mound of earth 30 ins. diam. at base and 18 ins. high; dug 2 pits 18 x 12 x 12 ins. E. and W. dist. 5 ft. from mound for 1/16 Sec. Cor.
79.90	To the 1/4 Sec. Cor. on Sec. line between Secs. 1 and 2 Land mountainous Grazing Soil Sandy 2nd Rate

Uncompahgre Ute Indian Surveys.

Subdivisions of T. 9 S. R. 22 E. Salt Lake Mer. Utah Terr.y Con.td

Chains. From the N. 1/16 Sec. Cor. on Sec. line between Sections 1 and 2 I run East on a random line through the middle the N. half of Sec. 1

Var. 16° 00' East.

20.00 Set a temporary 1/16 Sec. Cor. Land level Good grazing. Sandy Soil 2nd Rate.

40.00 Set a temporary 1/16 Sec. Cor. Land level Good grazing. Sandy Soil 2nd Rate.

60.00 Set a temporary 1/16 Sec. Cor. Land level Good grazing. Sandy Soil 2nd Rate.

80.22 Intersect the N. & S. line bet. Secs. 1 and 6 at 22 links N. of the N. 1/16 Sec. Cor. and level. Sandy Soil 2nd Rate.

From this corner I run N. 89° 51' W. on a true line through the middle of the N. half of Sec. 1 with the same var.

20.05 Set a cottonwood post 18 x 4 x 4 ins. 12 ins. in the ground, marked "1/16" on E. face in a mound of earth 30 ins. diam. at base and 8 ins. high, dug 2 pits 18 x 12 x 12 ins. E & W. dist. 5 ft. from mound for 1/16 Sec. Cor.

40.11 Set a cottonwood post 18 x 4 x 4 ins. 12 ins. in the ground, marked "1/16" on E. face in a mound of earth 30 ins. diam. at base and 8 ins. high, dug 2 pits 18 x 12 x 12 ins. E & W. dist. 5 ft. from mound for 1/16 Sec. Cor.

60.16 Set a cottonwood post 18 x 4 x 4 ins. 12 ins. in the ground, marked "1/16" on E. face in a mound of earth 30 ins. diam. at base and 18 ins. high, dug 2 pits 18 x 12 x 12 ins. E & W. dist. 5 ft. from mound for 1/16 Sec. Cor.

80.22 To the N. 1/16 Sec. Cor. on Sec. line between Secs. 1 and 2

Land level

Grazing good

Soil sandy 2nd Rate

Uncompahgre Ute Indian Surveys.

Subdivisions of T. 9 S. R. 22 E. Salt Lake Mer. Utah Terr.y Con.td

Chains.	
	From the I. 1/16 Sec. Cor. on Sec. line between Sections 34 and 35 I run East on a random line through the middle of the S. half of Sec. 35
	Var. 16° 00' East.
	Over river bottom.
20.00	Set a temporary 1/16 Sec. Cor. Land mountainous. Sandy Soil 2nd Rate.
40.00	Set a temporary 1/16 Sec. Cor. Land mountainous Sandy Soil 2nd Rate.
60.00	Set a temporary 1/16 Sec. Cor. Land mountainous. Sandy Soil 2nd Rate.
80.10	Intersect the N. & S. line bet. Secs. 35 and 36 at 10 links S. of the I. 1/16 Sec. Cor. Land Mountainous. Sandy Soil 2nd Rate. From this corner I run S. 89° 56' W. on a true line through the middle of the S. half of Sec. 35 with the same var.
20.02	Set a sandstone 20 x 10 x 4 ins. 12 ins. in the ground, marked "1/16" on E. face in a mound of earth 30 ins. diam. at base and 18 ins. high, dug 2 pits 18 x 12 x 12 ins. E & W. dist. 5 ft. from mound for 1/16 Sec. Cor.
40.05	Set a sandstone 28 x 6 x 4 ins. 12 ins. in the ground, marked "1/16" on E. face in a mound of earth 30 ins. diam. at base and 18 ins. high, dug 2 pits 18 x 12 x 12 ins. E & W. dist. 5 ft. from mound for 1/16 Sec. Cor.
60.07	Set a sandstone 18 x 14 x 6 ins. 12 ins. in the ground, marked "1/16" on E. face in a mound of earth 30 ins. diam. at base and 18 ins. high, dug 2 pits 18 x 12 x 12 ins. E & W. dist. 5 ft. from mound for 1/16 Sec. Cor.
80.10	To the I. 1/16 Sec. Cor. on Sec. line between Secs. 34 and 35
	Land Mountainous
	Grazing
	Soil Sandy 2nd Rate

Uncompahgre Ute Indian Surveys.

Subdivisions of T. 9 S. R. 22 E. Salt Lake Mer. Utah Terr.y Cont.d

Chains.	
	From the 1/4 Sec. Cor. on Sec. line between Sections 34 and 35 I run East on a random line through the middle of Sec. 35
	Var. 16° 00' East.
	Ascend to high bluffs
20.00	Set a temporary 1/16 Sec. Cor. Land mountainous. Sandy Soil 2nd Rate.
40.00	Set a temporary 1/4 Sec. Cor. Land mountainous. Sandy Soil 2nd Rate.
60.00	Set a temporary 1/16 Sec. Cor. Land mountainous. Sandy Soil 2nd Rate.
80.24	Intersect the N. and S. line bet. Secs. 35 & 36 at 18 links S. of the 1/4 Sec. Cor. Land mountainous. Sandy Soil 2nd Rate. From this corner I run S. 89° 52' W. on a true line through the middle of Sec. 35 with the same var.
20.06	Set a sandstone 14 x 10 x 8 ins. 12 ins. in ground marked "1/16" on E. face in a mound of earth 30 ins. diam. at base and 18 ins. high; dug 2 pits 18 x 12 x 12 ins. E. and W., dist. 5 ft. from mound for 1/16 Sec. Cor.
40.12	Set a sandstone 18 x 16 x 4 ins. 12 ins. in ground marked "1/4" on E. face in a mound of earth 30 ins. diam. at base and 18 ins. high; dug 2 pits 18 x 12 x 12 ins. E. and W., dist. 5 ft. from mound for 1/4 Sec. Cor.
60.18	Set a sandstone 16 x 10 x 8 ins. 12 ins. in ground marked "1/16" on E. face in a mound of earth 30 ins. diam. at base and 18 ins. high; dug 2 pits 18 x 12 x 12 ins. E. and W., dist. 5 ft. from mound for 1/16 Sec. Cor.
80.24	To the 1/4 Sec. Cor. on Sec. line between Secs. 34 and 35 Land mountainous Grazing Soil Sandy 2nd Rate

BOOK-A-265

Uncompahgre Ute Indian Surveys.

Subdivisions of T. 9 S. R. 22 E. Salt Lake Mer. Utah Terr.y Con.td

Chains.	
	From the N. 1/16 Sec. Cor. on Sec. line between Sections 34 and 35 I run East on a random line through the middle of the N. half of Sec. 35 Var. 16° 00' East.
20.00	Set a temporary 1/16 Sec. Cor. Land good, grazing. Mountainous Sandy Soil 2nd. Rate.
40.00	Set a temporary 1/16 Sec. Cor. Land grazing good; mountainous. Sandy Soil 2nd Rate.
60.00	Set a temporary 1/16 Sec. Cor. Land grazing good, Mountainous Sandy Soil 2nd Rate.
80.42	Intersect the N. & S. line bet. Secs. 35 and 36 at 28 links E. of the N. 1/16 Sec. Cor. Land mountainous Soil 2nd Rate. From this corner I run S. 89° 48' W. on a true line through the middle of the N. half of Sec. 35 with the same var.
20.10	Set a sandstone 25 x 5 x 4 ins. 12 ins. in the ground, marked "1/16" on E. face in a mound of earth 30 ins. diam. at base and 18 ins. high, dug 2 pits 18 x 12 x 12 ins. E & W. dist. 5 ft. from mound for 1/16 Sec. Cor.
40.21	Set a sandstone 18 x 10 x 4 ins. 12 ins. in the ground, marked "1/16" on E. face in a mound of earth 30 ins. diam. at base and 18 ins. high, dug 2 pits 18 x 12 x 12 ins. E & W. dist. 5 ft. from mound for 1/16 Sec. Cor.
60.31	Set a sandstone 24 x 8 x 4 ins. 12 ins. in the ground, marked "1/16" on E. face in a mound of earth 30 ins. diam. at base and 18 ins. high, dug 2 pits 18 x 12 x 12 ins. E & W. dist. 5 ft. from mound for 1/16 Sec. Cor.
80.42	To the N. 1/16 Sec. Cor. on Sec. line between Secs. 34 and 35 Land mountainous, high bluffs Grazing good Soil sandy 2nd Rate

Uncompahgre Ute Indian Surveys.

Subdivisions of T. 9 S. R. 22 E. Salt Lake Mer. Utah Ferr.y Coq.ns

Chains.	
	From the S. 1/16 Sec. Cor. on Sec. line between Sections 26 and 27 I run East on a random line through the middle of the S. half of Sec. 26 Var. 16° 00' East.
20.00	Set a temporary 1/16 Sec. Cor. Land grazing good. Mountainous, sandy Soil 2nd Rate.
40.00	Set a temporary 1/16 Sec. Cor. Land grazing good. Mountainous, Sandy Soil 2nd Rate.
60.00	Set a temporary 1/16 Sec. Cor. Land grazing good. Mountainous Sandy Soil 2nd Rate.
80.38	Intersect the N. & S. line bet. Secs. 25 and 26 at 52 links S. of the S. 1/16 Sec. Cor. Land mountainous Soil 2nd Rate. From this corner I run S. 89° 38' W. on a true line through the middle of the S. half of Sec. 26 with the same var.
20.09	Set a sandstone 12 x 10 x 5 ins. 12 ins. in the ground, marked "1/16" on E. face in a mound of earth 30 ins. diam. at base and 18 ins. high, dug 2 pits 18 x 12 x 12 ins. E & W. dist. 5 ft. from mound for 1/16 Sec. Cor.
40.19	Set a sandstone 15 x 14 x 6 ins. 12 ins. in the ground, marked "1/16" on E. face in a mound of earth 30 ins. diam. at base and 18 ins high, dug 2 pits 18 x 12 x 12 ins. E & W. dist. 5 ft. from mound for 1/16 Sec. Cor.
60.28	Set a sandstone 18 x 13 x 2 ins. 12 ins. in the ground, marked "1/16" on E. face in a mound of earth 30 ins. diam. at base and 18 ins. high, dug 2 pits 18 x 12 x 12 ins. E & W. dist. 5 ft. from mound for 1/16 Sec. Cor.
80.38	To the S. 1/16 Sec. Cor. on Sec. line between Secs. 26 and 27 Land mountainous, high bluffs Grazing good Soil sandy 2nd Rate

Uncompahgre Ute Indian Surveys.

Subdivisions of T. 9 S. R. 22 E. Salt Lake Mer. Utah Terr.y Con.td

Chains.	
	From the 1/4 Sec. Cor. on Sec. line between Sections 26 and 27 I run East on a random line through the middle of Sec. 26
	Var. 16° 00' East.
20.00	Set a temporary 1/16 Sec. Cor. Land grazing good, mountainous Sandy Soil 2nd Rate.
40.00	Set a temporary 1/4 Sec. Cor. Land grazing good. Mountainous Sandy Soil 2nd Rate.
60.00	Set a temporary 1/16 Sec. Cor. Land grazing good Mountainous Sandy Soil 2nd Rate.
80.32	Intersect the N. and S. line bet. Secs. 25 & 26 at 12 links S. of the 1/4 Sec. Cor. Land Mountainous Sandy Soil 2nd Rate. From this corner I run S. 89° 55' W. on a true line through the middle of Sec. 26 with the same var.
20.08	Set a sandstone 24 x 12 x 6 ins. 12 ins. in ground marked "1/16" on E. face in a mound of earth 30 ins. diam. at base and 18 ins. high; dug 2 pits 18 x 12 x 12 ins. E. and W. dist. 5 ft. from mound for 1/16 Sec. Cor.
40.16	Set a sandstone 16 x 14 x 8 ins. 12 ins. in ground marked "1/4" on E. face in a mound of earth 30 ins. diam. at base and 18 ins. high; dug 2 pits 18 x 12 x 12 ins. E. and W. dist. 5 ft. from mound for 1/4 Sec. Cor.
60.24	Set a sandstone 18 x 10 x 3 ins. 12 ins. in ground marked "1/16" on E. face in a mound of earth 30 ins. diam. at base and 18 ins. high; dug 2 pits 18 x 12 x 12 ins. E. and W. dist. 5 ft. from mound for 1/16 Sec. Cor.
80.32	To the 1/4 Sec. Cor. on Sec. line between Secs. 26 and 27 Land Mountainous, high bluffs Grazing good Soil sandy 2nd Rate

BOOK-A-265

Uncompahgre Ute Indian Surveys.

Subdivisions of T. 9 S. R. 7 E. Salt Lake Mer. Utah Terr.y Con.td

Chains.	
	From the N. 1/16 Sec. Cor. on Sec. line between Sections 26 and 27 I run East on a random line through the middle the N. half of Sec. 26
	Var. 16° 00' East.
20.00	Set a temporary 1/16 Sec. Cor. Land grazing good. Mountainous, Sandy Soil 2nd Rate.
40.00	Set a temporary 1/16 Sec. Cor. Land grazing good. Mountainous. Sandy Soil 2nd Rate.
60.00	Set a temporary 1/16 Sec. Cor. Land grazing good. Mountainous. Sandy Soil 2nd Rate.
80.68	Intersect the N. & S. line bet. Secs. 25 and 26 at 44 links N. of the N. 1/16 Sec. Cor. Land Mountainous, Sandy Soil 2nd Rate. From this corner I run N. 89° 45' W. on a true line through the middle of the N. half of Sec. 26 with the same var.
20.17	Set a sandstone 16 x 12 x 8 ins. 12 ins. in the ground, marked "1/16" on E. face in a mound of earth 30 ins. diam. at base and 18 ins. high, dug 2 pits 18 x 12 x 12 ins. E & W. dist. 5 ft. from mound for 1/16 Sec. Cor.
40.34	Set a sandstone 24 x 16 x 4 ins. 12 ins. in the ground, marked "1/16" on E. face in a mound of earth 30 ins. diam. at base and 18 ins. high, dug 2 pits 18 x 12 x 12 ins. E & W. dist. 5 ft. from mound for 1/16 Sec. Cor.
60.51	Set a sandstone 16 x 12 x 8 ins. 12 ins. in the ground, marked "1/16" on E. face in a mound of earth 30 ins. diam. at base and 18 ins. high, dug 2 pits 18 x 12 x 12 ins. E & W. dist. 5 ft. from mound for 1/16 Sec. Cor.
80.68	To the N. 1/16 Sec. Cor. on Sec. line between Secs. 26 and 27
	Land Mountainous. High bluffs
	Grazing good
	Soil Sandy 2nd Rate
	July 11. 1882

BOOK-A-265

Uncompahgre Ute Indian Surveys.

Subdivisions of T. 9 S. R. 22 E. Salt Lake Mer. Utah Terr.y Con.td

Chains.	
	From the S. 1/16 Sec. Cor. on Sec. line between Sections 22 and 23 I run East on a random line through the middle of the S. half of Sec. 23
	Var. 16° 00' East.
20.00	Set a temporary 1/16 Sec. Cor. Land broken & mountainous, Grazing good Soil 2nd Rate.
40.00	Set a temporary 1/16 Sec. Cor. Land broken & mountainous. Sandy Soil 2nd Rate.
60.00	Set a temporary 1/16 Sec. Cor. Land broken & mountainous Sandy Soil 2nd Rate.
79.82	Intersect the N. & S. line bet. Secs. 23 and 24 at 48 links S. of the S. 1/16 Sec. Cor. Land mountainous brok & Soil 2nd Rate. From this corner I run S. 89° 39' W. on a true line through the middle of the S. half of Sec. 23 with the same var.
19.96	Set a sandstone 18 x 10 x 3 ins. 12 ins. in the ground, marked "1/16" on E. face in a mound of earth 30 ins. diam. at base and 18 ins. high, dug 2 pits 18 x 12 x 12 ins. E & W. dist. 5 ft. from mound for 1/16 Sec. Cor.
39.91	Set a sandstone 14 x 12 x 6 ins. 12 ins. in the ground, marked "1/16" on E. face in a mound of earth 30 ins. diam. at base and 18 ins. high, dug 2 pits 18 x 12 x 12 ins. E & W. dist. 5 ft. from mound for 1/16 Sec. Cor.
59.87	Set a sandstone 17 x 10 x 5 ins. 12 ins. in the ground, marked "1/16" on E. face in a mound of earth 30 ins. diam. at base and 18 ins. high, dug 2 pits 18 x 12 x 12 ins. E & W. dist. 5 ft. from mound for 1/16 Sec. Cor.
79.82	To the S. 1/16 Sec. Cor. on Sec. line between Secs. 22 and 23 Land mountainous, Broken bluffs Grazing good Soil Sandy 2nd Rate

BOOK-A-265

Uncompahgre Ute Indian Surveys.

Subdivisions of T. 9 S. R. 22 E. Salt Lake Mer. Utah Terr.y Con.td

Chains.	
	From the 1/4 Sec. Cor. on Sec. line between Sections 22 and 23 I run East on a random line through the middle of Sec. 23. Var. 16° 00' East.
20.00	Set a temporary 1/16 Sec. Cor. Land grazing good. Mountainous Sandy Soil 2nd Rate.
40.00	Set a temporary 1/4 Sec. Cor. Land grazing good Mountainous Sandy Soil 2nd Rate.
60.00	Set a temporary 1/16 Sec. Cor. Land grazing good. Mountainous Sandy Soil 2nd Rate.
79.84	Intersect the N. and S. line bet. Secs. 23 & 24 at 14 links S. of the 1/4 Sec. Cor. Land mountainous Sandy Soil 2nd Rate. From this corner I run S. 89° 54' W. on a true line through the middle of Sec. 23 with the same var.
19.96	Set a sandstone 15 x 9 x 5 ins. 12 ins. in ground marked "1/16" on E. face in a mound of earth 30 ins. diam. at base and 18 ins. high; dug 2 pits 18 x 12 x 12 ins. E. and W. dist. 5 ft. from mound for 1/16 Sec. Cor.
39.92	Set a sandstone 14 x 10 x 4 ins. 12 ins. in ground marked "1/4" on E. face in a mound of earth 30 ins. diam. at base and 18 ins. high; dug 2 pits 18 x 12 x 12 ins. E. and W. dist. 5 ft. from mound for 1/4 Sec. Cor.
59.88	Set a sandstone 16 x 8 x 8 ins. 12 ins. in ground marked "1/16" on E. face in a mound of earth 30 ins. diam. at base and 18 ins. high; dug 2 pits 18 x 12 x 12 ins. E. and W. dist. 5 ft. from mound for 1/16 Sec. Cor.
79.84	To the 1/4 Sec. Cor. on Sec. line between Secs. 22 and 23 Land mountainous with broken bluffs Grazing good. Soil Sandy 2nd Rate

Uncompahgre Ute Indian Surveys.

Subdivisions of T. 9 S. R. 2½ E. Salt Lake Mer. Utah Tern.y Con.td

Chains.	
	From the N. 1/16 Sec. Cor. on Sec. line between Sections 22 and 23 I run East on a random line through the middle of the N. half of Sec. 23. Var. 16° 00' East.
20.00	Set a temporary 1/16 Sec. Cor. Land grazing good. Mountainous. Sandy Soil 2nd Rate.
40.00	Set a temporary 1/16 Sec. Cor. Land grazing good. Mountainous. Sandy Soil 2nd Rate.
60.00	Set a temporary 1/16 Sec. Cor. Land grazing good. Mountainous. Sandy Soil 2nd Rate.
79.68	Intersect the N. & S. line bet. Secs. 23 and 24 at 24 links N. of the N. 1/16 Sec. Cor. Land mountainous. Sandy Soil 2nd Rate. From this corner I run N. 89° 50' W. on a true line through the middle of the N. half of Sec. 23 with the same var.
19.92	Set a sandstone 20 x 16 x 6 ins. 12 ins. in the ground, marked "1/16" on E. face in a mound of earth 30 ins. diam. at base and 18 ins. high, dug 2 pits 18 x 12 x 12 ins. E & W. dist. 5 ft. from mound for 1/16 Sec. Cor.
39.84	Set a sandstone 18 x 17 x 3 ins. 12 ins. in the ground, marked "1/16" on E. face in a mound of earth 30 ins. diam. at base and 18 ins. high, dug 2 pits 18 x 12 x 12 ins. E & W. dist. 5 ft. from mound for 1/16 Sec. Cor.
59.76	Set a sandstone 15 x 14 x 7 ins. 12 ins. in the ground, marked "1/16" on E. face in a mound of earth 30 ins. diam. at base and 18 ins. high, dug 2 pits 18 x 12 x 12 ins. E & W. dist. 5 ft. from mound for 1/16 Sec. Cor.
79.68	To the N. 1/16 Sec. Cor. on Sec. line between Secs. 22 and 23 Land mountainous and broken bluffs Grazing good Soil sandy 2nd Rate

Uncompahgre Ute Indian Surveys.

Subdivisions of T. 9 S. R. 2 2 E. Salt Lake Mer. Utah Terr.y Con.td

Chains.	
	From the S. 1/16 Sec. Cor. on Sec. line between Sections 14 and 15 I run East on a random line through the middle of the S. half of Sec. 14
	Var. 16° 00' East.
20.00	Set a temporary 1/16 Sec. Cor. Land grazing good. Mountainous. Sandy Soil 2nd Rate.
40.00	Set a temporary 1/16 Sec. Cor. Land grazing good. Mountainous Sandy Soil 2nd Rate.
60.00	Set a temporary 1/16 Sec. Cor. Land grazing good. Mountainous Sandy Soil 2nd Rate.
80.44	Intersect the N. & S. line bet. Secs. 13 and 14 at 68 links S. of the S. 1/16 Sec. Cor. Land Mountainous Sandy Soil 2nd Rate. From this corner I run S. 89° 31' W. on a true line through the middle of the S. half of Sec. 14 with the same var.
20.11	Set a sandstone 17 x 5 x 5 ins. 12 ins. in the ground, marked "1/16" on E. face in a mound of earth 30 ins. diam. at base and 18 ins. high, dug 2 pits 18 x 12 x 12 ins. E & W. dist. 5 ft. from mound for 1/16 Sec. Cor.
40.22	Set a sandstone 16 x 8 x 4 ins. 12 ins. in the ground, marked "1/16" on E. face in a mound of earth 30 ins. diam. at base and 18 ins. high, dug 2 pits 18 x 12 x 12 ins. E & W. dist. 5 ft. from mound for 1/16 Sec. Cor.
60.33	Set a sandstone 16 x 8 x 2 ins. 12 ins. in the ground, marked "1/16" on E. face in a mound of earth 30 ins. diam. at base and 18 ins. high, dug 2 pits 18 x 12 x 12 ins. E & W., dist. 5 ft. from mound for 1/16 Sec. Cor.
80.44	To the S. 1/16 Sec. Cor. on Sec. line between Secs 14 and 15
	Land mountainous and broken bluffs
	Grazing good
	Soil Sandy 2nd Rate

Uncompahgre Ute Indian Surveys.

Subdivisions of T. 9 S. R. 22 E. Salt Lake Mer. Utah Terr.y Cont.d

Chains.	
	From the 1/4 Sec. Cor. on Sec. line between Sections 14 and 15 I run East on a random line through the middle of Sec. 14
	Var. 16°. 00' East.
20.00	Set a temporary 1/16 Sec. Cor. Land grazing good. Mountainous Soil 2nd Rate.
40.00	Set a temporary 1/4 Sec. Cor. Land grazing good. Mountainous Soil 2nd Rate.
60.00	Set a temporary 1/16 Sec. Cor. Land grazing good. Mountainous Sandy Soil 2nd Rate.
80.70	Intersect the N. and S. line bet. Secs. 13 & 14 at 48 links S. of the 1/4 Sec. Cor. Land mountainous Soil 2nd Rate. From this corner I run S. 89° 39' W. on a true line through the middle of Sec. 14 with the same var.
20.17	Set a sandstone 10 x 10 x 6 ins. 12 ins. in ground marked "1/16" on E. face in a mound of earth 30 ins. diam. at base and 18 ins. high; dug 2 pits 18 x 12 x 12 ins. E. and W. dist. 5 ft. from mound for 1/16 Sec. Cor.
40.35	Set a sandstone 18 x 8 x 6 ins. 12 ins. in ground marked "1/4" on E. face in a mound of earth 30 ins. diam. at base and 18 ins. high; dug 2 pits 18 x 12 x 12 ins. E. and W. dist. 5 ft. from mound for 1/4 Sec. Cor.
60.52	Set a sandstone 14 x 10 x 5 ins. 12 ins. in ground marked "1/16" on E. face in a mound of earth 30 ins. diam. at base and 18 ins. high; dug 2 pits 18 x 12 x 12 ins. E. and W. dist. 5 ft. from mound for 1/16 Sec. Cor.
80.70	To the 1/4 Sec. Cor. on Sec. line between Secs. 14 and 15 Land mountainous Grazing good Soil Sandy 2nd Rate

BOOK-A-265

Uncompahgre Ute Indian Surveys.

Subdivisions of T. 9 S. R. 2 E. Salt Lake Mer. Utah Terr.y Con.td

Chains.	
	From the N 1/16 Sec. Cor. on Sec. line between Sections 14 and 15 I run East on a random line through the middle of the N. half of Sec. 14
	Var. 16° 00' East.
20.00	Set a temporary 1/16 Sec. Cor. Land grazing good. Mountainous. Sandy Soil 2nd Rate.
40.00	Set a temporary 1/16 Sec. Cor. Land grazing good. Mountainous. Sandy Soil 2nd Rate.
60.00	Set a temporary 1/16 Sec. Cor. Land grazing good. Mountainous. Sandy Soil 2nd Rate.
80.46	Intersect the N. & S. line bet. Secs. 13 and 14 at 10 links N. of the N. 1/16 Sec. Cor. Land Mountainous, Sandy Soil 2nd Rate. From this corner I run N. 89° 56' W. on a true line through the middle of the N. half of Sec. 14 with the same var.
20.11	Set a sandstone 16 x 10 x 5 ins. 12 ins. in the ground, marked "1/16" on E. face in a mound of earth 30 ins. diam. at base and 18 ins. high, dug 2 pits 18 x 12 x 12 ins. E & W. dist. 5 ft. from mound for 1/16 Sec. Cor.
40.23	Set a sandstone 15 x 10 x 3 ins. 12 ins. in the ground, marked "1/16" on E. face in a mound of earth 30 ins. diam. at base and 18 ins. high, dug 2 pits 18 x 12 x 12 ins. E & W. dist. 5 ft. from mound for 1/16 Sec. Cor.
60.34	Set a sandstone 14 x 12 x 5 ins. 12 ins. in the ground, marked "1/16" on E. face in a mound of earth 30 ins. diam. at base and 18 ins. high, dug 2 pits 18 x 12 x 12 ins. E & W. dist. 5 ft. from mound for 1/16 Sec. Cor.
81.46	To the N. 1/16 Sec. Cor. on Sec. line between Secs. 14 and 15
	Land Mountainous and broken bluffs
	Grazing good
	Soil sandy 2nd Rate

BOOK-A-265

Uncompahgre Ute Indian Surveys.

Subdivisions of T. 9 S. R. 2 E. Salt Lake Mer. Utah Tenn.y Con.td

Chains.	
	From the S. 1/16 Sec. Cor. on Sec. line between Sections 10 and 11 I run East on a random line through the middle of the S. half of Sec. 11
	Var. 16° 00' East.
20.00	Set a temporary 1/16 Sec. Cor. Land grazing good. Mountainous. Clay Soil 2nd Rate.
40.00	Set a temporary 1/16 Sec. Cor. Land mountainous. - Clay and sandy Soil 2nd Rate.
60.00	Set a temporary 1/16 Sec. Cor. Land grazing good. Mountainous Soil 3rd Rate.
80.48	Intersect the N. & S. line bet. Secs. 11 and 12 at 76 links N. of the S. 1/16 Sec. Cor. Land Mountainous Soil 3rd Rate.
	From this corner I run N 89° 45' W. on a true line through the middle of the S. half of Sec. 11 with the same var.
20.12	Set a sandstone 18 x 10 x 3 ins. 12 ins. in the ground, marked "1/16" on E. face in a mound of earth 30 ins. diam. at base and 18 ins. high, dug 2 pits 18 x 12 x 12 ins. E & W. dist. 5 ft. from mound for 1/16 Sec. Cor.
40.24	Set a sandstone 16 x 8 x 3 ins. 12 ins. in the ground, marked "1/16" on E. face in a mound of earth 30 ins. diam. at base and 18 ins. high, dug 2 pits 18 x 12 x 12 ins. E & W. dist. 5 ft. from mound for 1/16 Sec. Cor.
60.36	Set a sandstone 18 x 10 x 3 ins. 12 ins. in the ground, marked "1/16" on E. face in a mound of earth 30 ins. diam. at base and 18 ins. high, dug 2 pits 18 x 12 x 12 ins. E & W. dist. 5 ft. from mound for 1/16 Sec. Cor.
80.48	To the S. 1/16 Sec. Cor. on Sec. line between Secs. 10 and 11
	Land Mountainous and broken bluffs
	Grazing good
	Soil clay and sand 3rd Rate

BOOK-A-265

Uncompahgre Ute Indian Surveys.

Subdivisions of T. 9 S. R. 2½ E. Salt Lake Mer. Utah Terr.y Cont.d

Chains.	
	From the ¼ Sec. Cor. on Sec. line between Sections 10 and 11 I run East on a random line through the middle of Sec. 11
	Var. 16° 00' East.
20.00	Set a temporary 1/16 Sec. Cor. Land grazing good. Mountainous Soil 3rd Rate.
40.00	Set a temporary ¼ Sec. Cor. Land grazing good. Mountainous Soil 3rd Rate.
60.00	Set a temporary 1/16 Sec. Cor. Land grazing good Mountainous Soil 3rd Rate.
65.00	Dry Creek, course N. 45° E.
80.22	Intersect the N. and S. line bet. Secs. 11 & 12 at 42 links N. of the ¼ Sec. Cor. Land Mountainous Soil 3rd Rate.
	From this corner I run N. 89° 42' W. on a true line through the middle of Sec. 11 with the same var.
20.05	Set a sandstone 16 x 8 x 4 ins. 12 ins. in ground marked "1/16" on E. face in a mound of earth 30 ins. diam. at base and 18 ins. high; dug 2 pits 18 x 12 x 12 ins. E. and W., dist. 5 ft. from mound for 1/16 Sec. Cor.
40.11	Set a sandstone 14 x 10 x 3 ins. 12 ins. in ground marked "¼" on E. face in a mound of earth 30 ins. diam. at base and 18 ins. high; dug 2 pits 18 x 12 x 12 ins. E. and W., dist. 5 ft. from mound for ¼ Sec. Cor.
60.16	Set a sandstone 14 x 10 x 3 ins. 12 ins. in ground marked "1/16" on E. face in a mound of earth 30 ins. diam. at base and 18 ins. high; dug 2 pits 18 x 12 x 12 ins. E. and W., dist. 5 ft. from mound for 1/16 Sec. Cor.
80.22	To the ¼ Sec. Cor. on Sec. line between Secs. 10 and 11
	Land Mountainous and broken bluffs
	Grazing good
	Soil clay & Sandy 3rd Rate
	July 12. 1882.

BOOK-A-265

Uncompahgre Ute Indian Surveys.

Subdivisions of T. 9 S. R. 2 E. Salt Lake Mer. Utah Terr.y Con.td

Chains.	
	From the N. 1/16 Sec. Cor. on Sec. line between Sections 10 and 11 I run East on a random line through the middle of the N half of Sec. 11.
	Var. 16° 00' East.
20.00	Set a temporary 1/16 Sec. Cor. Land grazing good. Mountainous Sandy Soil 3rd Rate.
40.00	Set a temporary 1/16 Sec. Cor. Land grazing good. Mountainous Sandy Soil 3rd Rate.
45.00	Dry Creek Course N. W.
60.00	Set a temporary 1/16 Sec. Cor. Land grazing good. Mountainous Sandy Soil 3rd Rate.
80.60	Intersect the N. & S. line bet. Secs. 11 and 12 at 26 links E. of the N. 1/16 Sec. Cor. Land Mountainous Soil 3rd Rate. From this corner I run S. 89° 49' W. on a true line through the middle of the N. half of Sec. 11 with the same var.
20.15	Set a sandstone 16 x 10 x 4 ins. 12 ins. in the ground, marked "1/16" on E. face in a mound of earth 30 ins. diam. at base and 18 ins. high, dug 2 pits 18 x 12 x 12 ins. E & W. dist. 5 ft. from mound for 1/16 Sec. Cor.
40.30	Set a sandstone 12 x 10 x 5 ins. 12 ins. in the ground, marked "1/16" on E. face in a mound of earth 30 ins. diam. at base and 18 ins. high, dug 2 pits 18 x 12 x 12 ins. E & W. dist. 5 ft. from mound for 1/16 Sec. Cor.
60.45	Set a sandstone 22 x 7 x 7 ins. 12 ins. in the ground, marked "1/16" on E. face in a mound of earth 30 ins. diam. at base and 18 ins. high, dug 2 pits 18 x 12 x 12 ins. E & W. dist. 5 ft. from mound for 1/16 Sec. Cor.
80.60	To the N. 1/16 Sec. Cor. on Sec. line between Secs. 10 and 11 Land mountainous and broken bluffs Grazing good Soil sandy 3rd Rate

Uncompahgre Ute Indian Surveys.

Subdivisions of T. 9 S. R. 7 E. Salt Lake Mer. Utah Terr.y Con.td

Chains.	
	From the S. 1/16 Sec. Cor. on Sec. line between Sections 2 and 3 I run East on a random line through the middle of the S. half of Sec. 2. Var. 16° 00' East.
20.00	Set a temporary 1/16 Sec. Cor. Land grazing good. Mountainous Sandy Soil 2nd Rate.
40.00	Set a temporary 1/16 Sec. Cor. Land grazing good. Mountainous. Sandy Soil 2nd Rate.
60.00	Set a temporary 1/16 Sec. Cor. Land grazing good. Mountainous Sandy Soil 2nd Rate.
69.00	Dry Creek Course E. & W.
80.36	Intersect the N. & S. line bet. Secs. 1 and 2 at ... corner of the S 1/16 Sec. Cor. Land Mountainous Soil 3rd Rate.
	From this corner I run West on a true line through the middle of the S. half of Sec. 2. with the same var.
20.09	Set a sandstone 16 x 8 x 3 ins. 12 ins. in the ground, marked "1/16" on E. face in a mound of earth 30 ins. diam. at base and 18 ins. high, dug 2 pits 18 x 12 x 12 ins. E & W. dist. 5 ft. from mound for 1/16 Sec. Cor.
40.18	Set a sandstone 18 x 10 x 4 ins. 12 ins. in the ground, marked "1/16" on E. face in a mound of earth 30 ins. diam. at base and 18 ins. high, dug 2 pits 18 x 12 x 12 ins. E & W. dist. 5 ft. from mound for 1/16 Sec. Cor.
60.27	Set a cottonwood post 48 x 4 x 4 ins. 12 ins. in the ground, marked "1/16" on E. face in a mound of earth 30 ins. diam. at base and 18 ins. high, dug 2 pits 18 x 12 x 12 ins. E & W. dist. 5 ft. from mound for 1/16 Sec. Cor.
80.36	To the S. 1/16 Sec. Cor. on Sec. line between Secs 2 and 3
	Land. Mountainous and broken bluffs
	Grazing good
	Soil sandy 2nd Rate

Uncompahgre Ute Indian Surveys.

Subdivisions of T. 9 S. R. 22 E. Salt Lake Mer. Utah Terr.y Cont.d

Chains.	
	From the 1/4 Sec. Cor. on Sec. line between Sections 2 and 3 I run East on a random line through the middle of Sec. 2 Var. 16° 00' East.
20.00	Set a temporary 1/16 Sec. Cor. Land grazing good. Mountainous. Sandy Soil 2nd Rate.
40.00	Set a temporary 1/4 Sec. Cor. Land good grazing Mountainous. Sand Soil 2nd Rate.
60.00	Set a temporary 1/16 Sec. Cor. Land grazing good, Mountainous Sandy Soil 2nd Rate.
80.30	Intersect the N. and S. line bet. Secs. 1 & 2 at 22 links S. of the 1/4 Sec. Cor. Land Mountainous, Sand Soil 2nd Rate. From this corner I run S. 89° 51' W. on a true line through the middle of Sec. 2 with the same var.
20.07	Set a sandstone 18 x 10 x 4 ins. 12 ins. in ground marked "1/16" on E. face in a mound of earth 30 ins. diam. at base and 18 ins. high; dug 2 pits 18 x 12 x 12 ins. E. and W. dist. 5 ft. from mound for 1/16 Sec. Cor.
40.15	Set a sandstone 20 x 7 x 5 ins. 12 ins. in ground marked "1/4" on E. face in a mound of earth 30 ins. diam. at base and 18 ins. high; dug 2 pits 18 x 12 x 12 ins. E. and W. dist. 5 ft. from mound for 1/4 Sec. Cor.
60.22	Set a sandstone 15 x 10 x 2 ins. 12 ins. in ground marked "1/16" on E. face in a mound of earth 30 ins. diam. at base and 18 ins. high; dug 2 pits 18 x 12 x 12 ins. E. and W. dist. 5 ft. from mound for 1/16 Sec. Cor.
80.30	To the 1/4 Sec. Cor. on Sec. line between Secs. 2 and 3 Land mountainous and broken. Grazing good Soil sandy clay 2nd & 3rd Rate

Uncompahgre Ute Indian Surveys.

Subdivisions of T. 9 S. R. 2 1/2 E. Salt Lake Mer. Utah Terr.y Cont.d

Chains.	
	From the N 1/16 Sec. Cor. on Sec. line between Sections 2 and 3 I run East on a random line through the middle of the N. half of Sec. 2, Var. 16° 0' East.
20.00	Set a temporary 1/16 Sec. Cor. Land grazing good, Mountainous, Clay & Soil 3rd Rate.
40.00	Set a temporary 1/16 Sec. Cor. Land grazing good, Mountainous Clay & Soil 3rd Rate.
60.00	Set a temporary 1/16 Sec. Cor. Land grazing good, Mountainous, Clay & Soil 3rd Rate.
80.24	Intersect the N. & S. line bet. Secs. 1 and 2 at 42 Links E of the N. 1/16 Sec. Cor. Land Mountainous Soil 3rd Rate. From this corner I run S. 89° 42' E. on a true line through the middle of the N. half of Sec. 2 with the same var.
20.00	Set a sandstone 20 x 16 x 5 ins. 12 ins. in the ground, marked "1/16" on E. face in a mound of earth 30 ins. diam. at base and 18 ins. high, dug 2 pits 18 x 12 x 12 ins. E & W. dist. 5 ft. from mound for 1/16 Sec. Cor.
40.11	Set a sandstone 16 x 8 x 3 ins. 12 ins. in the ground, marked "1/16" on E. face in a mound of earth 30 ins. diam. at base and 18 ins. high, dug 2 pits 18 x 12 x 12 ins. E & W. dist. 5 ft. from mound for 1/16 Sec. Cor.
60.16	Set a sandstone 14 x 12 x 5 ins. 12 ins. in the ground, marked "1/16" on E. face in a mound of earth 30 ins. diam. at base and 18 ins. high, dug 2 pits 18 x 12 x 12 ins. E & W. dist. 5 ft. from mound for 1/16 Sec. Cor.
80.22	To the N 1/16 Sec. Cor. on Sec. line between Secs. 2 and 3 Land mountainous with broken bluffs Grazing good Soil clay & sand 3rd Rate

Uncompahgre Ute Indian Surveys.

Subdivisions of T. 9 S. R. 2 E. Salt Lake Mer. Utah Terr.y Con.td

Chains	
	From the S. 1/16 Sec. Cor. on Sec. line between Sections 33 and 34 I run East on a random line through the middle of the S. half of Sec. 34
	Var. 16° 00' East.
20.00	Set a temporary 1/16 Sec. Cor. Land rough & mountainous, good grazing Soil 3rd Rate.
40.00	Set a temporary 1/16 Sec. Cor. Land broken & mountainous. Sandy Soil 3rd Rate.
60.00	Set a temporary 1/16 Sec. Cor. Land broken & mountainous. grazing good Soil 3rd Rate.
80.28	Intersect the N. & S. line bet. Secs. 34 and 35 at 52 links N. of the S 1/16 Sec. Cor. Land mountainous Soil 3rd Rate. From this corner I run N. 89° 38' W. on a true line through the middle of the S. half of Sec. 34 with the same var.
20.07	Set a sandstone 16 x 8 x 8 ins. 12 ins. in the ground, marked "1/16" on E. face in a mound of earth 30 ins. diam. at base and 18 ins. high, dug 2 pits 18 x 12 x 12 ins. E & W. dist. 5 ft. from mound for 1/16 Sec. Cor.
40.14	Set a sandstone 15 x 6 x 4 ins. 12 ins. in the ground, marked "1/16" on E. face in a mound of earth 30 ins. diam. at base and 18 ins. high, dug 2 pits 18 x 12 x 12 ins. E & W. dist. 5 ft. from mound for 1/16 Sec. Cor.
60.21	Set a sandstone 16 x 10 x 4 ins. 12 ins. in the ground, marked "1/16" on E. face in a mound of earth 30 ins. diam. at base and 18 ins. high, dug 2 pits 18 x 12 x 12 ins. E & W. dist. 5 ft. from mound for 1/16 Sec. Cor.
80.28	To the S. 1/16 Sec. Cor. on Sec. line between Secs. 33 and 34
	Land mountainous and broken bluffs
	Grazing good.
	Soil, sandy 3rd Rate

BOOK-A-268

Uncompahgre Ute Indian Surveys.

Subdivisions of T. 6 S. R. 2 & 3 E. Salt Lake Mer. Utah Terr.y Con.td

Chains.	
	From the 1/4 Sec. Cor. on Sec. line between Sections 33 and 34 I run East on a random line through the middle of Sec. 34.
	Var. 16° 00' East.
20.00	Set a temporary 1/16 Sec. Cor. Land broken & mountainous. Grazing good Soil 3rd Rate.
40.00	Set a temporary 1/4 Sec. Cor. Land broken & mountainous. Sandy Soil 3rd Rate.
60.00	Set a temporary 1/16 Sec. Cor. Land broken & mountainous. Sandy Soil 3rd Rate.
80.60	Intersect the N. and S. line bet. Secs. 34 & 35 at 20 links N. of the 1/4 Sec. Cor Land mountainous Soil 3rd Rate. From this corner I run N. 89° 51' W. on a true line through the middle of Sec. 34 with the same var.
20.15	Set a sandstone 30 x 18 x 5 ins. 12 ins. in ground marked "1/16" on E. face in a mound of earth 30 ins. diam. at base and 18 ins. high; dug 2 pits 18 x 12 x 12 ins. E. and W. dist. 5 ft. from mound for 1/16 Sec. Cor.
40.30	Set a sandstone 20 x 10 x 10 ins. 12 ins. in ground marked "1/4" on E. face in a mound of earth 30 ins. diam. at base and 18 ins. high; dug 2 pits 18 x 12 x 12 ins. E. and W. dist. 5 ft. from mound for 1/4 Sec. Cor.
60.45	Set a sandstone 16 x 18 x 8 ins. 12 ins. in ground marked "1/16" on E. face in a mound of earth 30 ins. diam. at base and 18 ins. high; dug 2 pits 18 x 12 x 12 ins. E. and W. dist. 5 ft. from mound for 1/16 Sec. Cor.
80.60	To the 1/4 Sec. Cor. on Sec. line between Secs. 33 and 34 Land mountainous with broken bluffs Grazing good. Soil clay & sand 3rd Rate

Uncompahgre Ute Indian Surveys.

Subdivisions of T. 9 S. R. 7 E. Salt Lake Mer. Utah Terr.y Cont.d

Chains.	
	From the N. 1/16 Sec. Cor. on Sec. line between Sections 33 and 34 I run East on a random line through the middle of the N. half of Sec. 34
	Var. 16° 00' East.
20.00	Set a temporary 1/16 Sec. Cor. Land grazing good. Mountainous. Sandy Soil 3rd Rate.
40.00	Set a temporary 1/16 Sec. Cor. Land grazing good. Mountainous. Sandy Soil 3rd Rate.
60.00	Set a temporary 1/16 Sec. Cor. Land grazing good. Mountainous. Sandy Soil 3rd Rate.
81.40	Intersect the N. & S. line bet. Secs. 34 and 35 at 26 links E. of the N. 1/16 Sec. Cor. Land Mountainous Soil 3rd Rate. From this corner I run N. 89° 51' W. on a true line through the middle of the N. half of Sec. 34 with the same var.
20.10	Set a sandstone 16 x 10 x 8 ins. 12 ins. in the ground, marked "1/16" on E. face in a mound of earth 30 ins. diam. at base and 18 ins. high, dug 2 pits 18 x 12 x 12 ins. E & W. dist. 5 ft. from mound for 1/16 Sec. Cor.
40.20	Set a sandstone 15 x 12 x 3 ins. 12 ins. in the ground, marked "1/16" on E. face in a mound of earth 30 ins. diam. at base and 18 ins. high, dug 2 pits 18 x 12 x 12 ins. E & W. dist. 5 ft. from mound for 1/16 Sec. Cor.
60.30	Set a sandstone 18 x 10 x 4 ins. 12 ins. in the ground, marked "1/16" on E. face in a mound of earth 30 ins. diam. at base and 18 ins. high, dug 2 pits 18 x 12 x 12 ins. E & W. dist. 5 ft. from mound for 1/16 Sec. Cor.
80.40	To the N. 1/16 Sec. Cor. on Sec. line between Secs. 33 and 34 Land Mountainous and broken bluffs Grazing good Soil clay 3rd Rate

Uncompahgre Ute Indian Surveys.

Subdivisions of T. 9 S. R. 22 E. Salt Lake Mer. Utah Terr.y Cont.d

Chains.	
	From the S. 1/16 Sec. Cor. on Sec. line between Sections 27 and 28 I run East on a random line through the middle of the S. half of Sec. 27 Var. 16° 00' East.
20.00	Set a temporary 1/16 Sec. Cor. Land broken & mountainous good grazing Soil 2nd Rate.
25.00	Ascend to high broken bluff
40.00	Set a temporary 1/16 Sec. Cor. Land broken and mountainous Sandy Soil 2nd Rate.
60.00	Set a temporary 1/16 Sec. Cor. Land brok and mountainous Sandy Soil 2nd Rate.
80.28	Intersect the N. & S. line bet. Secs. 26 and 27 at 18 links S of the S. 1/16 Sec. Cor. Land mountainous & broken Soil 2nd Rate. From this corner I run S. 89° 52' W. on a true line through the middle of the S. half of Sec. 27 with the same var.
20.07	Set a Sandstone 28 x 6 x 4 ins. 12 ins. in the ground, marked "1/16" on E. face in a mound of earth 30 ins. diam. at base and 18 ins. high, dug 2 pits 18 x 12 x 12 ins. E & W. dist. 5 ft. from mound for 1/16 Sec. Cor.
40.14	Set a sandstone 15 x 14 x 3 ins. 12 ins. in the ground, marked "1/16" on E. face in a mound of earth 30 ins. diam. at base and 18 ins. high, dug 2 pits 18 x 12 x 12 ins. E & W. dist. 5 ft. from mound for 1/16 Sec. Cor.
60.21	Set a Sandstone 20 x 16 x 4 ins. 12 ins. in the ground, marked "1/16" on E. face in a mound of earth 30 ins. diam. at base and 18 ins. high, dug 2 pits 18 x 12 x 12 ins. E & W. dist. 5 ft. from mound for 1/16 Sec. Cor.
80.28	To the S 1/16 Sec. Cor. on Sec. line between Secs 27 and 28 Land mountainous and broken bluffs Grazing good along river Soil sandy 2nd Rate July 13. 1882

Uncompahgre Ute Indian Surveys.

Subdivisions of T. 9 S. R. 7 1/2 E. Salt Lake Mer. Utah Terr.y Con.ld

Chains	
	From the 1/4 Sec. Cor. on Sec. line between Sections 27 and 28 I run East on a random line through the middle of Sec. 27
	Var. 16° 00 East
	Ascend to high steep bluffs
20.00	Set a temporary 1/16 Sec. Cor. Land mountainous, sandy soil 2nd rate.
40.00	Set a temporary 1/4 Sec. Cor. Land mountainous, Sandy soil 2nd rate.
60.00	Set a temporary 1/16 Sec. Cor. Land mountainous Sandy soil 2nd rate.
80.16	Intersect the N. and E. line bet. Sec. 26 & 27 at 30 links E. of the 1/4 Sec. Cor. Land mountainous sandy soil 2nd Rate. From this corner I run S. 89° 45' W. on a true line through the middle of Sec. 27 with the same Var.
20.00	Set a sandstone 20 x 18 x 14 ins. 12 ins. in ground marked "1/16" on E. face in a mound of earth 30 ins. diam. at base and 18 ins. high; dug 2 pits 18 x 12 x 12 ins. E. and W. dist. 5 feet from mound for 1/16 Sec. Cor.
40.08	Set a sandstone 22 x 7 x 5 ins. 12 ins. in ground marked "1/4" on E. face in a mound of earth 30 ins. diam. at base and 18 ins. high; dug 2 pits 18 x 12 x 12 ins. E. and W. dist 5 feet from mound for 1/4 Sec. Cor.

Uncompahgre Ute Indian Surveys.

Subdivisions of T. 9 S. R. 22 E. Salt Lake Mer. Utah Terr.y Con.td

60.12 Set a sandstone 18×10×3 ins. 12 ins. in ground marked "1/16" on E. face, in a mound of earth 30 ins. diam. at base and 18 ins. high; dug 2 pits 18×12×12 ins. E. and W. dist. 5 feet from mound for 1/16 Sec. Cor.

80.16 To the 1/4 Sec. Cor. on Sec. line between Secs. 27 and 28

Land mountainous and broken bluffs

Grazing good along river

Soil sandy 2nd Rate.

The N. 1/16 Sec. line in Sec. 27 being fractional.

From the N. 1/16 Sec. Cor. on Sec. line between Secs. 26 and 27 I run West on a true line through the middle of the N. half of Sec. 27.

Var. 16° 00' E.

20.00 Set a sandstone 12×12×8 ins. 12 ins. in ground marked "1/16" on E. face in a mound of earth 30 ins. diam. at base and 18 ins high; dug 2 pits 18×12×12 ins. E. and W., dist. 5 ft. from stone for 1/16 Sec. Cor.

40.00 Set a sandstone 30×10×5 ins. 12 ins in ground marked "1/16" on E. face in a mound of earth 30 ins. diam. at base and 18 ins. high; dug 2 pits 18×12×12 ins. E. and W. dist. 5 ft. from stone for 1/16 Sec. Cor.

60.00 Set a sandstone 18×10×4 ins. 12 ins in ground, marked "1/16" on E. face in a m. of earth 30 ins. diam. at base and 18 ins. high; dug 2 pits 18×12×12 ins E. and W., dist. 5 ft. from stone for 1/16 Sec. Cor.

Situated on edge of high bluffs: impass

Land mountainous and broken bluffs

Grazing good. Soil sandy 3rd Rate

Uncompahgre Ute Indian Surveys.

Subdivisions of T. 9 S. R. 22 E. Salt Lake Mer. Utah Terr.y Cont.d

Chains	
	From the S. 1/16 Sec. Cor. on Sec. line between Sections 21 and 22 I run East on a random line through the middle of the S. half of Sec. 22. Var. 16° 00 East.
20.00	Set a temporary 1/16 Sec. Cor. Land grazing good. Mountainous Sandy Soil 3rd Rate.
40.00	Set a temporary 1/16 Sec. Cor. Land grazing good. Mountainous Sandy Soil 3rd Rate.
60.00	Set a temporary 1/16 Sec. Cor. Land grazing good. Mountainous. Sandy Soil 3rd Rate.
80.58	Intersect the N. & S. line bet. Secs. 22 and 23 at 72 links N. of the S. 1/16 Sec. Cor. Land Mountainous Soil 3rd Rate. From this corner I run N. 59° 29' W. on a true line through the middle of the S half of Sec. 22 with the same var.
20.14	Set a sandstone 14 x 8 x 3 ins. 12 ins. in the ground, marked "1/16" on E. face in a mound of earth 30 ins. diam. at base and 18 ins. high, dug 2 pits 18 x 12 x 12 ins. E & W. dist. 5 ft. from mound for 1/16 Sec. Cor.
40.29	Set a sandstone 20 x 6 x 6 ins. 12 ins. in the ground, marked "1/16" on E. face in a mound of earth 30 ins. diam. at base and 18 ins. high, dug 2 pits 18 x 12 x 12 ins. E & W. dist. 5 ft. from mound for 1/16 Sec. Cor.
60.43	Set a sandstone 16 x 8 x 4 ins. 12 ins. in the ground, marked "1/16" on E. face in a mound of earth 30 ins. diam. at base and 18 ins. high, dug 2 pits 18 x 12 x 12 ins. E & W. dist. 5 ft. from mound for 1/16 Sec. Cor.
80.58	To the S. 1/16 Sec. Cor. on Sec. line between Secs. 21 and 22 Land mountainous and broken Grazing good. Soil 3rd Rate

BOOK-A-265

Uncompahgre Ute Indian Surveys.

Subdivisions of T. 9 S. R. 22 E. Salt Lake Mer. Utah Tenn.y Con.td

Chains.	
	From the 1/4 Sec. Cor. on Sec. line between Sections 21 and 22 I run East on a random line through the middle of Sec. 22
	Var. 16° 00' East.
20.00	Set a temporary 1/16 Sec. Cor. Land grag good. Mountainous Sandy Soil 3rd Rate.
40.00	Set a temporary 1/4 Sec. Cor. Land grag good. Mountainous Sandy Soil 3rd Rate.
60.00	Set a temporary 1/16 Sec. Cor. Land gr good. Mountainous Sandy Soil 3rd Rate.
80.12	Intersect the N. and S. line bet. Secs. 22 & 23 at 64 links E. of the 1/4 Sec. Cor. Land Mountainous Soil 3rd Rate. From this corner I run S. 89° 33' W. on a true line through the middle of Sec. 22 with the same var.
20.03	Set a sandstone 18 x 10 x 3 ins. 12 ins. in ground marked "1/16" on E. face in a mound of earth 30 ins. diam. at base and 18 ins. high; dug 2 pits 18 x 12 x 12 ins. E. and W. dist. 5 ft. from mound for 1/16 Sec. Cor.
40.06	Set a sandstone 24 x 8 x 6 ins. 12 ins. in ground marked "1/4" on E. face in a mound of earth 30 ins. diam. at base and 18 ins. high; dug 2 pits 18 x 12 x 12 ins. E. and W. dist. 5 ft. from mound for 1/4 Sec. Cor.
60.09	Set a sandstone 20 x 7 x 7 ins. 12 ins. in ground marked "1/16" on E. face in a mound of earth 30 ins. diam. at base and 18 ins. high; dug 2 pits 18 x 12 x 12 ins. E. and W. dist. 5 ft. from mound for 1/16 Sec. Cor.
80.12	To the 1/4 Sec. Cor. on Sec. line between Secs. 21 and 22 Land mountainous and broken bluff Grazing good. Soil sandy 3rd Rate

Uncompahgre Ute Indian Surveys.

Subdivisions of T. 9 S. R. 7 E. Salt Lake Mer. Utah Terr.y Con.td

Chains.	
	From the N. 1/16 Sec. Cor. on Sec. line between Sections 21 and 22 I run East on a random line through the middle of the N. half of Sec. 22
	Var. 16° 00' East.
20.00	Set a temporary 1/16 Sec. Cor. Land grazing good. Mountainous. Sandy Soil 3rd Rate.
40.00	Set a temporary 1/16 Sec. Cor. Land grazing good. Mountainous. Sandy Soil 3rd Rate.
60.00	Set a temporary 1/16 Sec. Cor. Land grazing good. Mountainous. Sandy Soil 3rd Rate.
80.40	Intersect the N. & S. line bet. Secs. 22 and 23 at 68 links N. of the N. 1/16 Sec. Cor. Land mountainous Soil 3rd. Rate.
	From this corner I run N. 89° 31' W. on a true line through the middle of the N half of Sec. 22 with the same var.
20.10	Set a sandstone 18 x 10 x 4 ins. 12 ins. in the ground, marked "1/16" on E. face in a mound of earth 30 ins. diam. at base and 18 ins. high, dug 2 pits 18 x 12 x 12 ins. E & W. dist. 5 ft. from mound for 1/16 Sec. Cor.
40.20	Set a sandstone 14 x 12 x 3 ins. 12 ins. in the ground, marked "1/16" on E. face in a mound of earth 30 ins. diam. at base and 18 ins. high, dug 2 pits 18 x 12 x 12 ins. E & W. dist. 5 ft. from mound for 1/16 Sec. Cor.
60.30	Set a sandstone 22 x 8 x 3 ins. 12 ins. in the ground, marked "1/16" on E. face in a mound of earth 30 ins. diam. at base and 18 ins. high, dug 2 pits 18 x 12 x 12 ins. E & W. dist. 5 ft. from mound for 1/16 Sec. Cor.
80.40	To the N. 1/16 Sec. Cor. on Sec. line between Secs. 22 and 23
	Land mountainous and broken bluffs
	Grazing good
	Soil sandy Rate

Uncompahgre Ute Indian Surveys.

Subdivisions of T. 9 S. R. 22 E. Salt Lake Mer. Utah Terr.y Con.td

Chains.	
	From the E. 1/16 Sec. Cor. on Sec. line between Sections 15 and 16 I run East on a random line through the middle of the E. half of Sec. 15 Var. 16° 00' East.
20.00	Set a temporary 1/16 Sec. Cor. Land Mountainous and broken Soil 2nd Rate.
40.00	Set a temporary 1/16 Sec. Cor. Land Mountainous and broken Soil 2nd Rate.
60.00	Set a temporary 1/16 Sec. Cor. Land Mountainous and broken Soil 2nd Rate.
80.38	Intersect the N. & S. line bet. Secs. 15 and 14 at 12 links N. of the E. 1/16 Sec. Cor. Land mountainous & broken Soil 2nd Rate. From this corner I run N. 89° 55' W. on a true line through the middle of the E. half of Sec. 15 with the same var.
20.09	Set a sandstone 18 x 12 x 6 ins. 12 ins. in the ground, marked "1/16" on E. face in a mound of earth 30 ins. diam. at base and 18 ins. high, dug 2 pits 18 x 12 x 12 ins. E & W. dist. 5 ft. from mound for 1/16 Sec. Cor.
40.19	Set a sandstone 16 x 12 x 4 ins. 12 ins. in the ground, marked "1/16" on E. face in a mound of earth 30 ins. diam. at base and 18 ins. high, dug 2 pits 18 x 12 x 12 ins. E & W. dist. 5 ft. from mound for 1/16 Sec. Cor.
60.28	Set a sandstone 14 x 8 x 3 ins. 12 ins. in the ground, marked "1/16" on E. face in a mound of earth 30 ins. diam. at base and 18 ins. high, dug 2 pits 18 x 12 x 12 ins. E & W. dist. 5 ft. from mound for 1/16 Sec. Cor.
81.38	To the E. 1/16 Sec. Cor. on Sec. line between Secs. 15 and 16 Land mountainous and broken Grazing Tol 2nd Rate

Uncompahgre Ute Indian Surveys.

Subdivisions of T. 9 S. R 22 E. Salt Lake Mer. Utah Terr.y Con.td

Chains.	
	From the 1/4 Sec. Cor. on Sec. line between Sections 15 and 16 I run East on a random line through the middle of Sec. 15. Var. 16° 00' East.
20.00	Set a temporary 1/16 Sec. Cor. Land Mountainous & broken Soil 2nd Rate.
40.00	Set a temporary 1/4 Sec. Cor. Land Mountainous & broken Soil Rate.
60.00	Set a temporary 1/16 Sec. Cor. Land Mountainous Soil 2nd Rate.
80.24	Intersect the N. and S. line bet. Secs 14 & 15 at 32 links S. of the 1/4 Sec. Cor. Land mountainous Soil 2nd Rate. From this corner I run S. 89° 47' W. on a true line through the middle of Sec. 15 with the same var.
20.06	Set a sandstone 18 x 10 x 6 ins. 12 ins. in ground marked "1/16" on E. face in a mound of earth 30 ins. diam. at base and 18 ins. high; dug 2 pits 18 x 12 x 12 ins. E. and W. dist. 5 ft. from mound for 1/16 Sec. Cor.
40.12	Set a sandstone 24 x 6 x 3 ins. 12 ins. in ground marked "1/4" on E. face in a mound of earth 30 ins. diam. at base and 18 ins. high; dug 2 pits 18 x 12 x 12 ins. E. and W. dist. 5 ft. from mound for 1/4 Sec. Cor.
60.18	Set a sandstone 15 x 4 x 4 ins. 12 ins. in ground marked "1/16" on E. face in a mound of earth 30 ins. diam. at base and 18 ins. high; dug 2 pits 18 x 12 x 12 ins. E. and W. dist. 5 ft. from mound for 1/16 Sec. Cor.
80.24	To the 1/4 Sec. Cor. on Sec. line between Secs. 15 and 16 Land mountainous Grazing Soil 2nd Rate

BOOK-A-265

Uncompahgre Ute Indian Surveys.

Subdivisions of T. 9 S. R. 2½ E. Salt Lake Mer. Utah Terr.y Con.d

Chains.	
	From the N. 1/16 Sec. Cor. on Sec. line between Sections 15 and 16 I run East on a random line through the middle of the N. half of Sec. 15 Var. 16° 00' East.
20.00	Set a temporary 1/16 Sec. Cor. Land grazing good. Mountainous. Sandy Soil 3rd Rate.
40.00	Set a temporary 1/16 Sec. Cor. Land grazing good. Mountainous. Sandy Soil 3rd Rate.
60.00	Set a temporary 1/16 Sec. Cor. Land grazing good. Mountainous. Sandy Soil 3rd Rate.
80.60	Intersect the N. & S. line bet. Secs. 14 and 15 at 28 links N. of the N. 1/16 Sec. Cor. Land mountainous. Sandy Soil 3rd Rate. From this corner I run N. 89° 48' W. on a true line through the middle of the N. half of Sec. 15 with the same var.
20.15	Set a sandstone 16 x 8 x 4 ins. 12 ins. in the ground, marked "1/16" on E. face in a mound of earth 30 ins. diam. at base and 18 ins. high, dug 2 pits 18 x 12 x 12 ins. E & W. dist. 5 ft. from mound for 1/16 Sec. Cor.
40.30	Set a sandstone 14 x 12 x 3 ins. 12 ins. in the ground, marked "1/16" on E. face in a mound of earth 30 ins. diam. at base and 18 ins. high, dug 2 pits 18 x 12 x 12 ins. E & W. dist. 5 ft. from mound for 1/16 Sec. Cor.
60.45	Set a sandstone 24 x 6 x 4 ins. 12 ins. in the ground, marked "1/16" on E. face in a mound of earth 30 ins. diam. at base and 18 ins. high, dug 2 pits 18 x 12 x 12 ins. E & W. dist. 5 ft. from mound for 1/16 Sec. Cor.
80.60	To the N. 1/16 Sec. Cor. on Sec. line between Secs. 15 and 16 Land Mountainous Grazing Soil Sandy 3rd Rate July. 14. 1882

Uncompahgre Ute Indian Surveys.

Subdivisions of T. 9 S. R. 2 E. Salt Lake Mer. Utah Terr.y Cont.d

Chains.	
	From the S. 1/16 Sec. Cor. on Sec. line between Sections 9 and 10 I run East on a random line through the middle of the S half of Sec. 10 Var. 16° 00' East.
20.00	Set a temporary 1/16 Sec. Cor. Land broken & mountainous, Grazing good Soil 2nd Rate.
40.00	Set a temporary 1/16 Sec. Cor. Land broken & mountainous Sandy Soil 2nd Rate.
60.00	Set a temporary 1/16 Sec. Cor. Land broken & mountainous, Grazing good Soil 2nd Rate.
80.42	Intersect the N. & S. line bet. Secs. 10 and 11 at 24 links S of the S 1/16 Sec. Cor. Land mountainous Soil 2nd Rate. From this corner I run S. 80° 50' W. on a true line through the middle of the S. half of Sec. 10 with the same var.
20.10	Set a sandstone 15 x 8 x 5 ins. 12 ins. in the ground, marked "1/16" on E. face in a mound of earth 30 ins. diam. at base and 18 ins. high, dug 2 pits 18 x 12 x 12 ins. E & W. dist. 5 ft. from mound for 1/16 Sec. Cor.
40.21	Set a sandstone 14 x 12 x 2 ins. 12 ins. in the ground, marked "1/16" on E. face in a mound of earth 30 ins. diam. at base and 18 ins. high, dug 2 pits 18 x 12 x 12 ins. E & W. dist. 5 ft. from mound for 1/16 Sec. Cor.
60.31	Set a sandstone 16 x 8 x 4 ins. 12 ins. in the ground, marked "1/16" on E. face in a mound of earth 30 ins. diam. at base and 18 ins. high, dug 2 pits 18 x 12 x 12 ins. E & W. dist. 5 ft. from mound for 1/16 Sec. Cor.
80.42	To the S. 1/16 Sec. Cor. on Sec. line between Secs. 9 and 10 Land Mountainous and broken Grazing good Soil Sandy 2nd Rate

BOOK-A-265

Uncompahgre Ute Indian Surveys.

Subdivisions of T. 9 S. R. 2½ E. Salt Lake Mer. Utah Terr.y Con.td

Chains.	
	From the 1/4 Sec. Cor. on Sec. line between Sections 9 and 10 I run East on a random line through the middle of Sec. 10
	Var. 16° 00' East.
20.00	Set a temporary 1/16 Sec. Cor. Land broken Mountainous. Grazing good Soil 3rd Rate.
40.00	Set a temporary 1/4 Sec. Cor. Land broken Mountainous. Sandy Soil 3rd Rate.
60.00	Set a temporary 1/16 Sec. Cor. Land broken mountainous. Sandy Soil 3rd Rate.
80.36	Intersect the N. and S. line bet. Secs. 10 & 1 at 14 links S. of the 1/4 Sec. Cor. Land Mountainous Soil 3rd Rate. From this corner I run S. 89° 54' W. on a true line through the middle of Sec. 10 with the same var.
20.09	Set a sandstone 12 x 6 x 6 ins. 12 ins. in ground marked "1/16" on E. face in a mound of earth 30 ins. diam. at base and 18 ins. high; dug 2 pits 18 x 12 x 12 ins. E. and W. dist. 5 ft. from mound for 1/16 Sec. Cor.
40.18	Set a sandstone 16 x 12 x 3 ins. 12 ins. in ground marked "1/4" on E. face in a mound of earth 30 ins. diam. at base and 18 ins. high; dug 2 pits 18 x 12 x 12 ins. E. and W. dist. 5 ft. from mound for 1/4 Sec. Cor.
60.27	Set a sandstone 14 x 10 x 8 ins. 12 ins. in ground marked "1/16" on E. face in a mound of earth 30 ins. diam. at base and 18 ins. high; dug 2 pits 18 x 12 x 12 ins. E. and W. dist. 5 ft. from mound for 1/16 Sec. Cor.
80.36	To the 1/4 Sec. Cor. on Sec. line between Secs. 9 and 10 Land Mountainous and broken Grazing good Soil, sandy 2nd Rate

Uncompahgre Ute Indian Surveys.

Subdivisions of T. 9 S. R. 2 1/2 E. Salt Lake Mer. Utah Terr.y Cont.d

Chains.	
	From the N. 1/16 Sec. Cor. on Sec. line between Sections 9 and 10 I run East on a random line through the middle of the N. half of Sec. 10
	Var. 16° 00' East.
20.00	Set a temporary 1/16 Sec. Cor. Land grazing good. Mountainous Land & Soil 3rd Rate.
40.00	Set a temporary 1/16 Sec. Cor. Land grazing good Mountainous Land & Soil 3rd Rate.
60.00	Set a temporary 1/16 Sec. Cor. Land grazing good Mountainous Soil 3rd Rate.
80.60	Intersect the N. & S. line bet. Secs. 10 and 11 at 77 links E. of the N. 1/16 Sec. Cor. Land mountainous Soil 3rd Rate.
	From this corner I run S 89° 51' W. on a true line through the middle of the N. half of Sec. 10 with the same var.
20.15	Set a sandstone 16 x 8 x 4 ins. 12 ins. in the ground, marked "1/16" on E. face in a mound of earth 30 ins. diam. at base and 18 ins. high, dug 2 pits 18 x 12 x 12 ins. E & W. dist. 5 ft. from mound for 1/16 Sec. Cor.
40.30	Set a sandstone 18 x 8 x 5 ins. 12 ins. in the ground, marked "1/16" on E. face in a mound of earth 30 ins. diam. at base and 18 ins. high, dug 2 pits 18 x 12 x 12 ins. E & W. dist. 5 ft. from mound for 1/16 Sec. Cor.
60.45	Set a sandstone 20 x 6 x 5 ins. 12 ins. in the ground, marked "1/16" on E. face in a mound of earth 30 ins. diam. at base and 18 ins. high, dug 2 pits 18 x 12 x 12 ins. E & W. dist. 5 ft. from mound for 1/16 Sec. Cor.
80.60	To the N. 1/16 Sec. Cor. on Sec. line between Secs. 9 and 10 Land Mountainous Grazing good Soil Sandy 3rd Rate

Uncompahgre Ute Indian Surveys.

Subdivisions of T. 9 S. R. 2 1/2 E. Salt Lake Mer. Utah Terr.y Con.td

Chains.	
	From the S 1/16 Sec. Cor. on Sec. line between Sections 3 and 4 I run East on a random line through the middle of the S. half of Sec. 3 Var. 16° 00' East.
20.00	Set a temporary 1/16 Sec. Cor. Land gently rolling, good grazing Soil 2nd Rate.
40.00	Set a temporary 1/16 Sec. Cor. Land gently rolling, good grazing, sandy Soil 2nd Rate.
60.00	Set a temporary 1/16 Sec. Cor. Land gently rolling, good grazing sandy Soil 2nd Rate.
80.32	Intersect the N. & S. line bet. Secs. 2 and 3. at 14 links S. of the S. 1/16 Sec. Cor. Land gently rolling Soil 2nd Rate. From this corner I run S. 89° 54' W. on a true line through the middle of the S. half of Sec. 3 with the same var.
20.08	Set a Sandstone 20 x 8 x 8 ins. 12 ins. in the ground, marked "1/16" on E. face in a mound of earth 30 ins. diam. at base and 18 ins. high, dug 2 pits 18 x 12 x 12 ins. E & W. dist. 5 ft. from mound for 1/16 Sec. Cor.
40.16	Set a Sandstone 14 x 8 x 3 ins. 12 ins. in the ground, marked "1/16" on E. face in a mound of earth 30 ins. diam. at base and 18 ins. high, dug 2 pits 18 x 12 x 12 ins. E & W. dist. 5 ft. from mound for 1/16 Sec. Cor.
60.24	Set a Sandstone 30 x 7 x 4 ins. 12 ins. in the ground, marked "1/16" on E. face in a mound of earth 30 ins. diam. at base and 18 ins. high, dug 2 pits 18 x 12 x 12 ins. E & W. dist. 5 ft. from mound for 1/16 Sec. Cor.
80.32	To the S. 1/16 Sec. Cor. on Sec. line between Secs 3 and 4. Land gently rolling Grazing good Soil sandy 2nd Rate

Uncompahgre Ute Indian Surveys.

Subdivisions of T. 9 S. R. 2 E. Salt Lake Mer. Utah Terr.y Cont.d

Chains	
	From the 1/4 Sec. Cor. on Sec. line between Sections 3 and 4 I run East on a random line through the middle of Sec. 3 Var. 16° 00' East.
20.00	Set a temporary 1/16 Sec. Cor. Land gently rolling; good grazing; sandy Soil 2nd Rate.
40.00	Set a temporary 1/4 Sec. Cor. Land gently rolling; good grazing; sandy Soil 2nd Rate.
60.00	Set a temporary 1/16 Sec. Cor. Land gently rolling; good grazing; sandy Soil 2nd Rate.
80.52	Intersect the N. and S. line bet. Secs. 2 & 3 at 64 links N. of the 1/4 Sec. Cor Land gently rolling. Soil 2nd Rate. From this corner I run N. 89° 33' W. on a true line through the middle of Sec. 3. with the same var.
20.13	Set a sandstone 24 x 10 x 3 ins. 12 ins. in ground marked "1/16" on E. face in a mound of earth 30 ins. diam. at base and 18 ins. high; dug 2 pits 18 x 12 x 12 ins. E. and W. dist. 5 ft. from mound for 1/16 Sec. Cor.
40.26	Set a sandstone 16 x 8 x 2 ins. 12 ins. in ground marked "1/4" on E. face in a mound of earth 30 ins. diam. at base and 18 ins. high; dug 2 pits 18 x 12 x 12 ins. E. and W. dist. 5 ft. from mound for 1/4 Sec. Cor.
60.39	Set a sandstone 20 x 14 x 3 ins. 12 ins. in ground marked "1/16" on E. face in a mound of earth 30 ins. diam. at base and 18 ins. high; dug 2 pits 18 x 12 x 12 ins. E. and W. dist. 5 ft. from mound for 1/16 Sec. Cor.
80.52	To the 1/4 Sec. Cor. on Sec. line between Secs. 3 and 4. Land gently rolling Grazing good Soil sandy 2nd Rate

BOOK-A-265

Uncompahgre Ute Indian Surveys.

Subdivisions of T. 9 S. R. 2 1/2 E. Salt Lake Mer. Utah Terr.y Cont.d

Chains.	
	From the N 1/16 Sec. Cor. on Sec. line between Sections 3 and 4 Run East on a random line through the middle of the N. half of Sec. 3
	Var. 16° 00' East.
20.00	Set a temporary 1/16 Sec. Cor. Land gently rolling; good grazing; Sandy Soil 2nd Rate.
40.00	Set a temporary 1/16 Sec. Cor. Land gently rolling; good grazing; Sandy Soil 2nd Rate.
60.00	Set a temporary 1/16 Sec. Cor. Land gently rolling; good grazing - Soil 2nd Rate.
80.20	Intersect the N. & S. line bet. Secs. 2 and 3 at 28 links S. of the N. 1/16 Sec. Cor. Land gently rolling Soil 2nd Rate. From this corner Brlgs. S. 89° 48' W. on a true line through the middle of the N half of Sec. 3 with the same var:
20.05	Set a sandstone 14 x 8 x 3 ins. 12 ins. in the ground, marked "1/16" on E. face in a mound of earth 30 ins. diam. at base and 18 ins. high, dug 2 pits 18 x 12 x 12 ins. E & W. dist. 5 ft. from mound for 1/16 Sec. Cor.
40.10	Set a sandstone 16 x 8 x 2 ins. 12 ins. in the ground, marked "1/16" on E. face in a mound of earth 30 ins. diam. at base and 18 ins. high, dug 2 pits 18 x 12 x 12 ins. E & W. dist. 5 ft. from mound for 1/16 Sec. Cor.
60.15	Set a sandstone 18 x 10 x 3 ins. 12 ins. in the ground, marked "1/16" on E. face in a mound of earth 30 ins. diam. at base and 18 ins. high, dug 2 pits 18 x 12 x 12 ins. E & W. dist. 5 ft. from mound for 1/16 Sec. Cor.
80.20	To the N. 1/16 Sec. Cor. on Sec. line between Secs. 3 and 4.
	Land gently rolling
	Grazing good
	Soil Sandy 2nd Rate

Uncompahgre Ute Indian Surveys.

Subdivisions of T. 9 S. R. 2 E. Salt Lake Mer. Utah Terr.y Con.td

Chains.	
	From the S 1/16 Sec. Cor. on Sec. line between Sections 32 and 33 I run East on a random line through the middle of the S. half of Sec. 33 Var. 16° 00' East.
20.00	Set a temporary 1/16 Sec. Cor. Land broken + mountainous; good grazing Soil 2nd Rate.
40.00	Set a temporary 1/16 Sec. Cor. Land broken + mountainous. Sandy Soil 2nd Rate.
60.00	Set a temporary 1/16 Sec. Cor. Land broken + mountainous. Sandy Soil 2nd Rate.
80.28	Intersect the N. & S. line bet. Secs. 33 and 34 at 16 links S. of the S. 1/16 Sec. Cor. Land mountainous broken Soil 2nd Rate. From this corner I run S. 89° 53 W. on a true line through the middle of the S. half of Sec. 33 with the same var.
20.07	Set a sandstone 14 x 5 x 5 ins. 12 ins. in the ground, marked "1/16" on E. face in a mound of earth 30 ins. diam. at base and 18 ins. high, dug 2 pits 18 x 12 x 12 ins. E & W. dist. 5 ft. from mound for 1/16 Sec. Cor.
40.14	Set a sandstone 16 x 8 x 3 ins. 12 ins. in the ground, marked "1/16" on E. face in a mound of earth 30 ins. diam. at base and 18 ins. high, dug 2 pits 18 x 12 x 12 ins. E & W. dist. 5 ft. from mound for 1/16 Sec. Cor.
60.21	Set a sandstone 12 x 10 x 5 ins. 12 ins. in the ground, marked "1/16" on E. face in a mound of earth 30 ins. diam. at base and 18 ins. high, dug 2 pits 18 x 12 x 12 ins. E & W. dist. 5 ft. from mound for 1/16 Sec. Cor.
80.28	To the S. 1/16 Sec. Cor. on Sec. line between Secs. 32 and 33 Land Mountainous and broken Grazing good Soil Sandy 2nd Rate July 15. 1882.

Uncompahgre Ute Indian Surveys.

Subdivisions of T. 9 S. R. 7 1/2 E. Salt Lake Mer. Utah Terr.y Cont.d

Chains	
	From the 1/4 Sec. Cor. on Sec. line between Sections 32 and 33 I run East on a random line through the middle of Sec. 33
	Var. 16° 0.0' East.
20.00	Set a temporary 1/16 Sec. Cor. Land broken mountainous. Sandy Soil 2nd Rate.
40.00	Set a temporary 1/4 Sec. Cor. Land broken mountainous, good grazing Soil 2nd Rate.
60.00	Set a temporary 1/16 Sec. Cor. Land broken mountainous; good grazing Soil 2nd Rate.
80.60	Intersect the N. and S. line bet. Secs. 33 & 34 at 20 links N. of the 1/4 Sec. Cor. Land Mountainous Soil 2nd Rate. From this corner I run N. 89° 57' W. on a true line through the middle of Sec. 33 with the same var.
20.15	Set a sandstone 30 x 8 x 5 ins. 12 ins. in ground marked "1/16" on E. face in a mound of earth 30 ins. diam. at base and 18 ins. high; dug 2 pits 18 x 12 x 12 ins. E. and W. dist. 5 ft. from mound for 1/16 Sec. Cor.
40.30	Set a sandstone 20 x 10 x 10 ins. 12 ins. in ground marked "1/4" on E. face in a mound of earth 30 ins. diam. at base and 18 ins. high; dug 2 pits 18 x 12 x 12 ins. E. and W. dist. 5 ft. from mound for 1/4 Sec. Cor.
60.45	Set a sandstone 16 x 8 x 8 ins. 12 ins. in ground marked "1/16" on E. face in a mound of earth 30 ins. diam. at base and 18 ins. high; dug 2 pits 18 x 12 x 12 ins. E. and W. dist. 5 ft. from mound for 1/16 Sec. Cor.
80.60	To the 1/4 Sec. Cor. on Sec. line between Secs. 32 and 33 Land Mountainous and broken Grazing good Soil Sandy 2nd Rate

Uncompahgre Ute Indian Surveys.

Subdivisions of T. 9 S. R. 2 E. Salt Lake Mer. Utah Terr.y Cont.d

Chains.	
	From the N. 1/16 Sec. Cor. on Sec. line between Sections 32 and 33 I run East on a random line through the middle of the N. half of Sec. 33.
	Var. 16° 00' East.
20.00	Set a temporary 1/16 Sec. Cor. Land broken & Mountainous; good grazing Soil 2nd Rate.
40.00	Set a temporary 1/16 Sec. Cor. Land broken & mountainous. Sandy Soil 2nd Rate.
60.00	Set a temporary 1/16 Sec. Cor. Land broken & Mountainous; good grazing Soil 2nd Rate.
80.40	Intersect the N. & S. line bet. Secs. 33 and 34 at 20 links N. of the N. 1/16 Sec. Cor. Land Mountainous. Soil 2nd Rate. From this corner I run N. 89° 51' W on a true line through the middle of the N. half of Sec. 33 with the same var.
20.10	Set a sandstone 16 x 10 x 8 ins. 12 ins. in the ground, marked "1/16" on E. face in a mound of earth 30 ins. diam. at base and 18 ins. high, dug 2 pits 18 x 12 x 12 ins. E & W. dist. 5 ft. from mound for 1/16 Sec. Cor.
40.20	Set a sandstone 18 x 10 x 4 ins. 12 ins. in the ground, marked "1/16" on E. face in a mound of earth 30 ins. diam. at base and 18 ins. high, dug 2 pits 18 x 12 x 12 ins. E & W. dist. 5 ft. from mound for 1/16 Sec. Cor.
60.30	Set a sandstone 18 x 10 x 4 ins. 12 ins. in the ground, marked "1/16" on E. face in a mound of earth 30 ins. diam. at base and 18 ins. high, dug 2 pits 18 x 12 x 12 ins. E & W. dist. 5 ft. from mound for 1/16 Sec. Cor.
80.40	To the N. 1/16 Sec. Cor. on Sec. line between Secs. 32 and 33
	Land Mountainous and broken
	Grazing good
	Soil Sandy 2nd Rate

Uncompahgre Ute Indian Surveys.

Subdivisions of T. 9 S. R. 2 E. Salt Lake Mer. Utah Terr.y Cont.d

Chains. From the S. 1/16 Sec. Cor. on Sec. line between Sections 28 and 29 I run East on a random line through the middle of the S. half of Sec. 28

Var. 16° 00' East.

20.00 Set a temporary 1/16 Sec. Cor. Land grazing good. Mountainous Sandy Soil 2nd Rate.

40.00 Set a temporary 1/16 Sec. Cor. Land good grass. Mountainous. Sandy Soil 2nd Rate.

60.00 Set a temporary 1/16 Sec. Cor. Land good grass. Mountainous Soil 2nd Rate.

61.00 Intersect the N. & S. line bet. Secs. 27 and 28 at 110 links N. of the S. 1/16 Sec. Cor. Land Mountainous Soil 2nd Rate. From this corner I run N. 89° 45' W. on a true line through the middle of the S. half of Sec. 28 with the same var.

1.10 Set a sandstone 16 x 18 x 5 ins. 12 ins. in the ground, marked "1/16" on E. face in a mound of earth 30 ins. diam. at base and 18 ins. high, dug 2 pits 18 x 12 x 12 ins. E & W. dist. 5 ft. from mound for 1/16 Sec. Cor.

11.21 Marked a large boulder ins. 12 ins. in the ground, marked "1/16" on E. face in a mound of earth 30 ins. diam. at base and 18 ins. high, dug 2 pits 18 x 12 x 12 ins. E & W. dist. 5 ft. from mound for 1/16 Sec. Cor.

60.31 Set a sandstone 20 x 8 x 6 ins. 12 ins. in the ground, marked "1/16" on E. face in a mound of earth 30 ins. diam. at base and 18 ins. high, dug 2 pits 18 x 12 x 12 ins. E & W. dist. 5 ft. from mound for 1/16 Sec. Cor.

81.47 To the S. 1/16 Sec. Cor. on Sec. line between Secs 28 and 29.
Land Mountainous
Grazing good.
Soil Sandy 2nd Rate

Subdivisions of T. 9 S. R. 22 E. Salt Lake Mer. Utah Terr'y, Cont'd.

Chains.	
	From the 1/4 sec cor on sec line between secs 28 and 29 I run East on a random line through the middle of Sec 28
	Var 16.00' E.
20.00	Set a temporary 1/16 sec cor
	Land mountainous. Grazing good
	Sandy Soil 2d rate
40.00	Set a temporary 1/16 sec cor
	Land mountainous Grazing good.
	Sandy soil 2d rate
60.00	Set a temporary 1/16 sec cor
	Land mountainous. Grazing good
	Sandy soil 2d rate
80.28	Intersect the N & S line bet sec 27 and 28 at 70 links S of the 1/4 sec cor
	Land mountainous Grazing good.
	Sandy soil 2d rate
	Hence I run S 89° 30' W on a true line with the same var
20.07	Set a sandstone 18 + 12 + 7 ins 1 1/2 ins in ground marked "1/16" on E face on a mound of earth 30 ins diam at base and 18 ins high; dug 2 pits 18 + 12 + 12 ins E and W dist 8 ft from stone for 1/4 sec cor
40.14	Set a sandstone 22 + 18 + 4 ins 1 1/2 ins in ground marked 1/4" on E face on a mound of earth 30 ins diameter at base and 18 ins high; dug 2 pits 18 + 12 + 12 ins E and W distant 8 ft from stone for 1/4 sec corner

Chains	
60.21	Set a sandstone 12+12+12 ins 12 ins in ground marked 1/16 on E face in a mound of earth 30 ins diam at base and 18 ins high. dug 2 pits 18+12+12 ins E and W dist 5 ft from stone for 1/16 sec cor.
80.28	To the 1/4 sec cor on sec line bet secs 28 and 29.
	Land mountainous.
	Grazing good
	Sandy soil. 2d rate
	The N 1/16 sec cor on Sec line bet secs 27 and 28 falling in river.
	From the N 1/16 sec cor on sec line bet secs 28 and 29 Trim East on a true line through the middle of the N half of sec 28
	Var 16° 00 E
20.00	Set a sandstone 10+10+6 ins in ground marked "1/16" on E face in a mound of earth 30 ins diam at base and 18 ins high. Dug 2 pits 18+12+12 ins E and W dist 5 ft from stone for 1/16 sec cor.
40.00	Set a sandstone 36+10+3 ins in ground marked "1/16" on E face in a mound of earth 30 ins diam at base and 18 ins high. Dug 2 pits 18+12+12 ins E and W dist 5 ft from stone for 1/16 sec cor.
60.00	Set a sandstone 16+12+8 ins 12 ins in ground marked "1/16" on E face in a mound of earth 30 ins diam at base and 18 ins high. dug 2 pits 18+12+12 ins E and W dist 5 feet from mound for 1/16 sec cor. situated on side of steep bluff
	Land mountainous
	Soil sandy 2d rate

Uncompahgre Ute Indian Surveys.

Subdivisions of T. 9 S. R. 2 1/2 E. Salt Lake Mer. Utah Terr.y Con.td

Chains.	
	From the S. 1/16 Sec. Cor. on Sec. line between Sections 20 and 21 I run East on a random line through the middle of the S. half of Sec. 21
	Var. 16° 00' East.
20.00	Set a temporary 1/16 Sec. Cor. Land grazing
35.00	good. Mountainous Soil 2nd Rate.
40.00	Right bank of White river. Course S.W.
	Set a temporary 1/16 Sec. Cor. Land grazing good. Mountainous. Sandy Soil 2d Rate.
60.00	Set a temporary 1/16 Sec. Cor. Land good grazing Mountainous Soil 2nd Rate.
80.72	Intersect the N. & S. line bet. Secs. 21 and 22 at 72 links S. of the S. 1/16 Sec. Cor. Land Mountainous Soil 2nd Rate. From this corner I run S. 89° 29' W. on a true line through the middle of the S. half of Sec. 21 with the same var.
20.18	Set a sandstone 18 x 12 x 6 ins. 12 ins. in the ground, marked "1/16" on E. face in a mound of earth 30 ins. diam. at base and 18 ins. high, dug 2 pits 18 x 12 x 12 ins. E & W. dist. 5 ft. from mound for 1/16 Sec. Cor.
40.36	Set a sandstone 14 x 12 x 8 ins. 12 ins. in the ground, marked "1/16" on E. face in a mound of earth 30 ins. diam. at base and 18 ins. high, dug 2 pits 18 x 12 x 12 ins. E & W. dist. 5 ft. from mound for 1/16 Sec. Cor.
60.54	Set a sandstone 17 x 8 x 5 ins. 12 ins. in the ground, marked "1/16" on E. face in a mound of earth 30 ins. diam. at base and 18 ins. high, dug 2 pits 18 x 12 x 12 ins. E & W. dist. 5 ft. from mound for 1/16 Sec. Cor.
80.72	To the S. 1/16 Sec. Cor. on Sec. line between Secs. 20 and 21. Land mountainous Grazing good Soil sandy 2d Rate

Uncompahgre Ute Indian Surveys.

Subdivisions of T. 9 S. R. 2 E. Salt Lake Mer. Utah Terr.y Con.td

Chains.	
	From the 1/4 Sec. Cor. on Sec. line between Sections 20 and 21 I run East on a random line through the middle of Sec. 21. Var. 16° 00' East.
20.00	Set a temporary 1/16 Sec. Cor. Land good grazing Mountainous Sandy Soil 3rd Rate.
40.00	Set a temporary 1/4 Sec. Cor. Land good grazing Mountainous Sandy Soil 3rd Rate.
60.00	Set a temporary 1/16 Sec. Cor. Land good grazing Mountainous Sandy Soil 3rd Rate.
80.70	Intersect the N. and S. line bet. Secs. 21 & 22 at 52 links N. of the 1/4 Sec. Cor. Land mountainous Soil 3rd Rate. From this corner I run N. 89° 37' W. on a true line through the middle of Sec. 21. with the same var.
20.17	Set a sandstone 22 x 8 x 5 ins. 12 ins. in ground marked "1/16" on E. face in a mound of earth 30 ins. diam. at base and 18 ins. high; dug 2 pits 18 x 12 x 12 ins. E. and W. dist. 5 ft. from mound for 1/16 Sec. Cor.
40.35	Set a sandstone 15 x 7 x 5 ins. 12 ins. in ground marked "1/4" on E. face in a mound of earth 30 ins. diam. at base and 18 ins. high; dug 2 pits 18 x 12 x 12 ins. E. and W. dist. 5 ft. from mound for 1/4 Sec. Cor.
60.52	Set a sandstone 14 x 14 x 6 ins. 12 ins. in ground marked "1/16" on E. face in a mound of earth 30 ins. diam. at base and 18 ins. high; dug 2 pits 18 x 12 x 12 ins. E. and W. dist. 5 ft. from mound for 1/16 Sec. Cor.
80.70	To the 1/4 Sec. Cor. on Sec. line between Secs. 20 and 21 Land mountainous Grazing good Soil Sandy 3rd Rate.

OOK-A-265

Uncompahgre Ute Indian Surveys.

Subdivisions of T. 9 S. R. 21 E. Salt Lake Mer. Utah Terr.y Con.td

Chains.	
	From the N. 1/16 Sec. Cor. on Sec. line between Sections 20 and 21 I run East on a random line through the middle of the N. half of Sec. 21
	Var. 16° 00' East.
20.00	Set a temporary 1/16 Sec. Cor. Land good grazing Mountainous Soil 3rd Rate.
40.00	Set a temporary 1/16 Sec. Cor. Land good grazing Mountainous Sandy Soil 3rd Rate.
60.00	Set a temporary 1/16 Sec. Cor. Land good grazing Mountainous Sandy Soil 3rd Rate.
80.80	Intersect the N. & S. line bet. Secs. 21 and 22 at 74 links E. of the N. 1/16 Sec. Cor. Land mountainous Soil 3rd Rate.
	From this corner I run S. 89° 28' W. on a true line through the middle of the N. half of Sec. 21 with the same var.
20.20	Set a sandstone 18 x 16 x 8 ins. 12 ins. in the ground, marked "1/16" on E. face in a mound of earth 30 ins. diam. at base and 18 ins. high, dug 2 pits 18 x 12 x 12 ins. E & W. dist. 5 ft. from mound for 1/16 Sec. Cor.
40.40	Set a sandstone 15 x 7 x 5 ins. 12 ins. in the ground, marked "1/16" on E. face in a mound of earth 30 ins. diam. at base and 18 ins. high, dug 2 pits 18 x 12 x 12 ins. E & W. dist. 5 ft. from mound for 1/16 Sec. Cor.
60.60	Set a sandstone 28 x 10 x 2 ins. 12 ins. in the ground, marked "1/16" on E. face in a mound of earth 30 ins. diam. at base and 18 ins. high, dug 2 pits 18 x 12 x 12 ins. E & W. dist. 5 ft. from mound for 1/16 Sec. Cor.
80.80	To the N. 1/16 Sec. Cor. on Sec. line between Secs 20 and 21 Land Mountainous Grazing good Soil Sandy 3rd Rate

BOOK-A-265

Uncompahgre Ute Indian Surveys.

Subdivisions of T. 9 S. R. 22 E. Salt Lake Mer. Utah Terr.y Cont.d

Chains.	
	From the S. 1/16 Sec. Cor. on Sec. line between Sections 16 and 17 I run East on a random line through the middle of the S. half of Sec. 16
	Var. 16° 00' East.
20.00	Set a temporary 1/16 Sec. Cor. Land good grazing Mountainous Sandy Soil 2nd Rate.
40.00	Set a temporary 1/16 Sec. Cor. Land good grazing Mountainous Sandy Soil 2nd Rate.
60.00	Set a temporary 1/16 Sec. Cor. Land good grazing Mountainous Sandy Soil 2nd Rate.
80.28	Intersect the N. & S. line bet. Secs. 15 and 16 at 3½ links N of the S. 1/16 Sec. Cor. Land Mountainous Soil 2nd Rate. From this corner I run N. 89° 46' W. on a true line through the middle of the S. half of Sec. 16 with the same var.
20.07	Set a sandstone 18 x 10 x 4 ins. 12 ins. in the ground, marked "1/16" on E. face in a mound of earth 30 ins. diam. at base and 18 ins. high, dug 2 pits 18 x 12 x 12 ins. E & W. dist. 5 ft. from mound for 1/16 Sec. Cor.
40.14	Set a sandstone 20 x 12 x 3 ins. 12 ins. in the ground, marked "1/16" on E. face in a mound of earth 30 ins. diam. at base and 18 ins. high, dug 2 pits 18 x 12 x 12 ins. E & W. dist. 5 ft. from mound for 1/16 Sec. Cor.
60.21	Set a sandstone 16 x 8 x 2 ins. 12 ins. in the ground, marked "1/16" on E. face in a mound of earth 30 ins. diam. at base and 18 ins. high, dug 2 pits 18 x 12 x 12 ins. E & W. dist. 5 ft. from mound for 1/16 Sec. Cor.
80.28	To the S. 1/16 Sec. Cor. on Sec. line between Secs. 16 and 17
	Land mountainous and broken
	Grazing good
	Soil Sandy 2nd Rate

Uncompahgre Ute Indian Surveys.

Subdivisions of T. 9 S. R. 2 E. Salt Lake Mer. Utah Terr.y Con.td

Chains.	
	From the 1/4 Sec. Cor. on Sec. line between Sections 16 and 17 I run East on a random line through the middle of Sec. 16.
	Var. 16°, 00' East.
20.00	Set a temporary 1/16 Sec. Cor. Land good grazing Mountainous Soil 2nd Rate.
40.00	Set a temporary 1/4 Sec. Cor. Land good grazing Mountainous Soil 2nd Rate.
60.00	Set a temporary 1/16 Sec. Cor. Land good grazing Mountainous Soil 2nd Rate.
80.14	Intersect the N. and S. line bet. Secs. 15 & 16 at 32 links N. of the 1/4 Sec. Cor. Land mountainous Soil 2nd Rate.
	From this corner I run N. 89° 46' W. on a true line through the middle of Sec. 16 with the same var.
20.03	Set a sandstone 12 x 12 x 8 ins. 12 ins. in ground marked "1/16" on E. face in a mound of earth 30 ins. diam. at base and 18 ins. high; dug 2 pits 18 x 12 x 12 ins. E. and W., dist. 5 ft. from mound for 1/16 Sec. Cor.
40.07	Set a sandstone 14 x 6 x 3 ins. 12 ins. in ground marked "1/4" on E. face in a mound of earth 30 ins. diam. at base and 18 ins. high; dug 2 pits 18 x 12 x 12 ins. E. and W., dist. 5 ft. from mound for 1/4 Sec. Cor.
60.10	Set a sandstone 16 x 10 x 3 ins. 12 ins. in ground marked "1/16" on E. face in a mound of earth 30 ins. diam. at base and 18 ins. high; dug 2 pits 18 x 12 x 12 ins. E. and W., dist. 5 ft. from mound for 1/16 Sec. Cor.
80.14	To the 1/4 Sec. Cor. on Sec. line between Secs. 16 and 17 Land Mountainous Grazing good for upland Soil sandy 2nd Rate

Uncompahgre Ute Indian Surveys.

Subdivisions of T. 9 S. R. 2 E. Salt Lake Mer. Utah Terr.y Con.td

Chain — From the N. 1/16 Sec. Cor. on Sec. line between Sections 16 and 17 I run East on a random line through the middle the N. half of Sec. 16.

Var. 16° 00' East.

20.00 — Set a temporary 1/16 Sec. Cor. Land good agng Mountainous Soil 2nd Rate.

40.00 — Set a temporary 1/16 Sec. Cor. Land good agng Mountainous Sandy Soil 2nd Rate.

60.00 — Set a temporary 1/16 Sec. Cor. Land good agng Mountainous Sandy Soil 2nd Rate.

80.7 — Intersect the N. & S. line bet. Secs. 15 and 16 at 24 links E. of the N. 1/16 Sec. Cor. Land mountainous Soil 2nd Rate. From this corner I run N. 89°, 50' W. on a true line through the middle of the N. half of Sec. 16 with the same var.

20.05 — Set a sandstone 14 x 8 x 3 ins. 12 ins. in the ground, marked "1/16" on E. face in a mound of earth 30 ins. diam. at base and 18 ins. high, dug 2 pits 18 x 12 x 12 ins. E & W. dist. 5 ft. from mound for 1/16 Sec. Cor.

40.11 — Set a sandstone 16 x 10 x 2 ins. 12 ins. in the ground, marked "1/16" on E. face in a mound of earth 30 ins. diam. at base and 18 ins. high, dug 2 pits 18 x 12 x 12 ins. E & W. dist. 5 ft. from mound for 1/16 Sec. Cor.

60.16 — Set a sandstone 12 x 8 x 8 ins. 12 ins. in the ground, marked "1/16" on E. face in a mound of earth 30 ins. diam. at base and 18 ins. high, dug 2 pits 18 x 12 x 12 ins. E & W. dist. 5 ft. from mound for 1/16 Sec. Cor.

80.22 — To the N. 1/16 Sec. Cor. on Sec. line between ecs. 16 and 17

and mountainous

Grazing good

oil sandy 2nd Rate

Uncompahgre Ute Indian Surveys.

Subdivisions of T. 9 S. R. 22 E. Salt Lake Mer. Utah Terr.y Cont.d

Chains.	
	From the S. 1/16 Sec. Cor. on Sec. line between Sections 8 and 9 I run East on a random line through the middle of the S. half of Sec. 9 Var. 16°, 00' East.
20.00	Set a temporary 1/16 Sec. Cor. Land gwazing good. Mountainous. Sandy Soil 2nd Rate.
40.00	Set a temporary 1/16 Sec. Cor. Land gwazing good. Mountainous. Sandy Soil 2nd Rate.
60.00	Set a temporary 1/16 Sec. Cor. Land gwazing good. Mountainous Sandy Soil 2nd Rate.
80.48	Intersect the N. & S. line bet. Secs. 9 and 10 at 10 links S. of the S. 1/16 Sec. Cor. Land Mountainous Soil 2nd Rate. From this corner I run S. 89° 56' W. on a true line through the middle of the S. half of Sec. 9 with the same var.
20.12	Set a sandstone 16 x 12 x 2 ins. 12 ins. in the ground, marked "1/16" on E. face in a mound of earth 30 ins. diam. at base and 18 ins. high, dug 2 pits 18 x 12 x 12 ins. E & W. dist. 5 ft. from mound for 1/16 Sec. Cor.
40.24	Set a sandstone 24 x 8 x 3 ins. 12 ins. in the ground, marked "1/16" on E. face in a mound of earth 30 ins. diam. at base and 18 ins. high, dug 2 pits 18 x 12 x 12 ins. E & W. dist. 5 ft. from mound for 1/16 Sec. Cor.
60.36	Set a sandstone 12 x 8 x 6 ins. 12 ins. in the ground, marked "1/16" on E. face in a mound of earth 30 ins. diam. at base and 18 ins. high, dug 2 pits 18 x 12 x 12 ins. E & W. dist. 5 ft. from mound for 1/16 Sec. Cor.
80.48	To the S 1/16 Sec. Cor. on Sec. line between Secs. 8 and 9, Land Mountainous Grazing good for upland Soil Sandy 2nd Rate

Uncompahgre Ute Indian Surveys.

Subdivisions of T. 9 S. R. 22 E. Salt Lake Mer. Utah Terr.y Cont.d

Chains	
	From the 1/4 Sec. Cor. on Sec. line between Sections 8 and 9 I run East on a random line through the middle of Sec. 9 Var. 16°, 00' East.
20.00	Set a temporary 1/16 Sec. Cor. Land gently rolling, Good Grazing Soil 2nd Rate.
28.00	Dry Creek
40.00	Set a temporary 1/4 Sec. Cor. Land Rolling Soil 2nd Rate.
60.00	Set a temporary 1/16 Sec. Cor. Land Rolling Soil 2nd Rate.
75.00	Dry Creek
80.46	Intersect the N. and S. line bet. Secs. 9 & 10 at 22 links E. of the 1/4 Sec. Cor Land gently rolling Soil 2nd Rate. From this corner I run S. 89° 51' W on a true line through the middle of Sec. 9 with the same var.
20.11	Set a sandstone 16 x 15 x 4 ins. 12 ins. in ground marked "1/16" on E. face in a mound of earth 30 ins. diam. at base and 18 ins. high; dug 2 pits 18 x 12 x 12 ins. E. and W., dist. 5 ft. from mound for 1/16 Sec. Cor.
40.23	Set a sandstone 20 x 12 x 3 ins. 12 ins. in ground marked "1/4" on E. face in a mound of earth 30 ins. diam. at base and 18 ins. high; dug 2 pits 18 x 12 x 12 ins. E. and W., dist. 5 ft. from mound for 1/4 Sec. Cor.
60.34	Set a sandstone 30 x 8 x 4 ins. 12 ins. in ground marked "1/16" on E. face in a mound of earth 30 ins. diam. at base and 18 ins. high; dug 2 pits 18 x 12 x 12 ins. E. and W., dist. 5 ft. from mound for 1/16 Sec. Cor.
80.46	To the 1/4 Sec. Cor. on Sec. line between Secs. 8 and 9. Land gently rolling. Grazing good for upland. Soil sandy 2nd Rate

Uncompahgre Ute Indian Surveys.

Subdivisions of T. 9 S. R. 2½ E. Salt Lake Mer. Utah Terr.y Con.td

Chains.	
	From the N. 1/16 Sec. Cor. on Sec. line between Sections 8 and 9 I run East on a random line through the middle of the N. half of Sec. 9 Var. 16° 00' East.
20.00	Set a temporary 1/16 Sec. Cor. Land gently rolling. Grass. Soil 2nd Rate.
40.00	Set a temporary 1/16 Sec. Cor. Land Rolling. Grass. Soil 2nd Rate.
60.00	Set a temporary 1/16 Sec. Cor. Land Rolling. Grass Soil 2nd Rate.
80.78	Intersect the N. & S. line bet. Secs. 9 and 10 at 17 links N of the N. 1/16 Sec. Cor. Land rolling. Grass. Soil 2nd Rate. From this corner I run N. 89° 55' W. on a true line through the middle of the N. half of Sec. 9 with the same var.
20.19	Set a sandstone 16 x 8 x 8 ins. 12 ins. in the ground, marked "1/16" on E. face in a mound of earth 30 ins. diam. at base and 18 ins. high, dug 2 pits 18 x 12 x 12 ins. E & W. dist. 5 ft. from mound for 1/16 Sec. Cor.
40.39	Set a sandstone 24 x 10 x 3 ins. 12 ins. in the ground, marked "1/16" on E. face in a mound of earth 30 ins. diam. at base and 18 ins. high, dug 2 pits 18 x 12 x 12 ins. E & W. dist. 5 ft. from mound for 1/16 Sec. Cor.
60.58	Set a sandstone 30 x 10 x 3 ins. 12 ins. in the ground, marked "1/16" on E. face in a mound of earth 30 ins. diam. at base and 18 ins. high, dug 2 pits 18 x 12 x 12 ins. E & W. dist. 5 ft. from mound for 1/16 Sec. Cor.
80.78	To the N. 1/16 Sec. Cor. on Sec. line between Secs 8 and 9 Land gently rolling. Grazing good for upland Soil 2nd. Rate

Uncompahgre Ute Indian Surveys.

Subdivisions of T. 9 S. R. 2½ E. Salt Lake Mer. Utah Terr.y Cont.d

Chains.	
	From the S. 1/16 Sec. Cor. on Sec. line between Sections 4 and 5 I run East on a random line through the middle of the S. half of Sec. 4. Var. 16° 00' East.
20.00	Set a temporary 1/16 Sec. Cor. Land, good grass. Mountainous Soil 2nd Rate.
40.00	Set a temporary 1/16 Sec. Cor. Land good grass. Mountainous Soil 2nd Rate.
60.00	Set a temporary 1/16 Sec. Cor. Land good grass. Mountainous Soil 2nd Rate.
80.34	Intersect the N. & S. line bet. Secs. 3 and 4 at 8 links N. of the S. 1/16 Sec. Cor. Land mountainous: grass Soil 2nd Rate. From this corner I run N. 89° 57' W. on a true line through the middle of the S. half of Sec. 4 with the same var.
20.08	Set a sandstone 15 x 10 x 3 ins. 12 ins. in the ground, marked "1/16" on E. face in a mound of earth 30 ins. diam. at base and 18 ins. high, dug 2 pits 18 x 12 x 12 ins. E & W. dist. 5 ft. from mound for 1/16 Sec. Cor.
40.17	Set a sandstone 20 x 8 x 5 ins. 12 ins. in the ground, marked "1/16" on E. face in a mound of earth 30 ins. diam. at base and 18 ins. high, dug 2 pits 18 x 12 x 12 ins. E & W. dist. 5 ft. from mound for 1/16 Sec. Cor.
60.25	Set a sandstone 16 x 8 x 4 ins. 12 ins. in the ground, marked "1/16" on E. face in a mound of earth 30 ins. diam. at base and 18 ins. high, dug 2 pits 18 x 12 x 12 ins. E & W. dist. 5 ft. from mound for 1/16 Sec. Cor.
80.34	To the S. 1/16 Sec. Cor. on Sec. line between Secs. 4 and 5 Land Mountainous Grazing good for uplands. Soil Sandy 2nd Rate

Uncompahgre Ute Indian Surveys.

Subdivisions of T. 9 S. R. 7 E. Salt Lake Mer. Utah Terr.y Con.td

Chains.	
	From the 1/4 Sec. Cor. on Sec. line between Sections 4 and 5 I run East on a random line through the middle of Sec. 4 Var. 16° 00' East.
20.00	Set a temporary 1/16 Sec. Cor. Land Gently rolling; grass, Soil 2nd Rate.
40.00	Set a temporary 1/4 Sec. Cor. Land Rolling; grass. Soil 2nd Rate.
60.00	Set a temporary 1/16 Sec. Cor. Land Rolling; grass. Soil 2nd Rate.
80.30	Intersect the N. and S. line bet. Secs. 3 & 4 at 38 links S. of the 1/4 Sec. Cor. Land gently rolling; grass Soil 2nd Rate. From this corner I run S. 89° 45' W. on a true line through the middle of Sec. 4 with the same var.
20.07	Set a Sandstone 12 x 10 x 4 ins. 12 ins. in ground marked "1/16" on E. face in a mound of earth 30 ins. diam. at base and 18 ins. high; dug 2 pits 18 x 12 x 12 ins. E. and W. dist. 5 ft. from mound for 1/16 Sec. Cor.
40.15	Set a Sandstone 18 x 10 x 5 ins. 12 ins. in ground marked "1/4" on E. face in a mound of earth 30 ins. diam. at base and 18 ins. high; dug 2 pits 18 x 12 x 12 ins. E. and W. dist. 5 ft. from mound for 1/4 Sec. Cor.
60.22	Set a cottonwood post ~~18~~ x 4 x 4 ins. 12 ins. in ground marked "1/16" on E. face in a mound of earth 30 ins. diam. at base and 18 ins. high; dug 2 pits 18 x 12 x 12 ins. E. and W. dist. 5 ft. from mound for 1/16 Sec. Cor.
80.30	To the 1/4 Sec. Cor. on Sec. line between Secs. 4 and 5. Land gently rolling. Grazing good. Soil Sandy 2nd Rate July 16. 1882

BOOK-A-265

Uncompahgre Ute Indian Surveys.

Subdivisions of T. 9 S. R. 2 E. Salt Lake Mer. Utah Terr.y Con.td

Chains.	
	From the N. 1/16 Sec. Cor. on Sec. line between Sections 4 and 5 I run East on a random line through the middle the N. half of Sec. 4. Var. 16°, 00' East.
20.00	Set a temporary 1/16 Sec. Cor. Land Nearly level. Grass. Soil 2nd Rate.
40.00	Set a temporary 1/16 Sec. Cor. Land Level. Grass. Soil 2nd Rate.
60.00	Set a temporary 1/16 Sec. Cor. Land Level. Grass, Soil 2nd Rate.
80.44	Intersect the N. & S. line bet. Secs. 3 and 4 at 18 links W. of the N. 1/16 Sec. Cor. Land nearly level good grass Soil 2nd Rate. From this corner I run N. 89° 52' W. on a true line through the middle of the N. half of Sec. 4 with the same var.
20.11	Set a sandstone 20 x 8 x 6 ins. 12 ins. in the ground, marked "1/16" on E. face in a mound of earth 30 ins. diam. at base and 18 ins. high, dug 2 pits 18 x 12 x 12 ins. E & W. dist. 5 ft. from mound for 1/16 Sec. Cor.
40.22	Set a sandstone 18 x 6 x 4 ins. 12 ins. in the ground, marked "1/16" on E. face in a mound of earth 30 ins. diam. at base and 18 ins. high, dug 2 pits 18 x 12 x 12 ins. E & W. dist. 5 ft. from mound for 1/16 Sec. Cor.
60.33	Set a Cottonwood post 48 x 4 x 4 ins. 12 ins. in the ground, marked "1/16" on E. face in a mound of earth 30 ins. diam. at base and 18 ins. high, dug 2 pits 18 x 12 x 12 ins. E & W. dist. 5 ft. from mound for 1/16 Sec. Cor.
80.44	To the N. 1/16 Sec. Cor. on Sec. line between Secs. 4 and 5 Land nearly level or gently undulating Grazing good Soil Sandy 2nd Rate

Uncompahgre Ute Indian Surveys.

Subdivisions of T. 9 S. R. 2 1/2 E. Salt Lake Mer. Utah Terr.y Cont.d

Chains.	
	From the S. 1/16 Sec. Cor. on Sec. line between Sections 31 and 32 I run East on a random line through the middle of the S. half of Sec. 32. Var. 16°, 00' East.
20.00	Set a temporary 1/16 Sec. Cor. Land Mountainous. Soil 2nd Rate.
40.00	Set a temporary 1/16 Sec. Cor. Land Mountainous. Soil 2nd Rate.
60.00	Set a temporary 1/16 Sec. Cor. Land Mountainous Soil 2nd Rate.
80.16	Intersect the N. & S. line bet. Secs. 32 and 33 at 17 links N. of the S. 1/16 Sec. Cor. Land mountainous Soil 2nd Rate. From this corner I run N. 89° 55' W. on a true line through the middle of the S. half of Sec. 32. with the same var.
20.09	Set a sandstone 18 x 14 x 5 ins. 12 ins. in the ground, marked "1/16" on E. face in a mound of earth 30 ins. diam. at base and 18 ins. high, dug 2 pits 18 x 12 x 12 ins. E & W. dist. 5 ft. from mound for 1/16 Sec. Cor.
40.18	Set a Sandstone 20 x 16 x 3 ins. 12 ins. in the ground, marked "1/16" on E. face in a mound of earth 30 ins. diam. at base and 18 ins. high, dug 2 pits 18 x 12 x 12 ins. E & W. dist. 5 ft. from mound for. 1/16 Sec. Cor.
60.27	Set a Sandstone 28 x 20 x 4 ins. 12 ins. in the ground, marked "1/16" on E. face in a mound of earth 30 ins. diam. at base and 18 ins. high, dug 2 pits 18 x 12 x 12 ins. E & W. dist. 5 ft. from mound for 1/16 Sec. Cor.
80.36	To the S. 1/16 Sec. Cor. on Sec. line between Secs. 31 and 32 Land mountainous Grazing Soil 2nd Rate

Uncompahgre Ute Indian Surveys.

Subdivisions of T. S.R. E. Salt Lake Mer. Utah Terr.y Con.td

Chains.	
	From the S. 1/16 Sec. Cor. on Sec. line between Sections 31 and 32 I run West on a random line through the middle of the S. half of Sec. 31 Var. 16°, 00' East.
20.00	Set a temporary 1/16 Sec. Cor. Land good grazing Mountainous, Sandy Soil 2nd Rate.
40.00	Set a temporary 1/16 Sec. Cor. Land good grazing Mountainous Sandy Soil Rate.
60.00	Set a temporary 1/16 Sec. Cor. Land good grazing Mountainous Sandy Soil 2nd Rate.
78.32	Intersect the N. & S. line bet. Secs. 31 and 36 at 30 links S. of the S. 1/16 Sec. Cor. Land mountainous, Sandy Soil 2nd Rate. From this corner I run S. 89° 47' E. on a true line through the middle of the S. half of Sec. 31 with the same var.
18.32	Set a sandstone 16 x 8 x 4 ins. 12 ins. in the ground, marked "1/16" on E. face in a mound of earth 30 ins. diam. at base and 18 ins. high, dug 2 pits 18 x 12 x 12 ins. E & W. dist. 5 ft. from mound for 1/16 Sec. Cor.
38.32	Set a sandstone 18 x 12 x 3 ins. 12 ins. in the ground, marked "1/16" on E. face in a mound of earth 30 ins. diam. at base and 18 ins. high, dug 2 pits 18 x 12 x 12 ins. E & W. dist. 5 ft. from mound for 1/16 Sec. Cor.
58.32	Set a sandstone 14 x 12 x 12 ins. 12 ins. in the ground, marked "1/16" on E. face in a mound of earth 30 ins. diam. at base and 18 ins. high, dug 2 pits 18 x 12 x 12 ins. E & W. dist. 5 ft. from mound for 1/16 Sec. Cor.
78.32	To the S. 1/16 Sec. Cor. on Sec. line between Secs 31 and 32 Land mountainous. Grazing good. Soil sandy 2nd Rate

Uncompahgre Ute Indian Surveys.

Subdivisions of T. 9 S. R. 22 E. Salt Lake Mer. Utah Terr.y Con.td

Chains.	
	From the 1/4 Sec. Cor. on Sec. line between Sections 31 and 32 I run East on a random line through the middle of Sec. 32.
	Var. 16° 00' East.
20.00	Set a temporary 1/16 Sec. Cor. Land Mountainous Soil 2nd Rate.
40.00	Set a temporary 1/4 Sec. Cor. Land Mountainous Soil 2nd. Rate.
60.00	Set a temporary 1/16 Sec. Cor. Land Mountainous Soil 2nd. Rate.
80.28	Intersect the N. & S. line bet. Secs. 32 and 33 at 24 links S. of the 1/4 Sec. Cor. Land Mountainous Soil 2nd Rate. From this corner I run S. 89° 50' W. on a true line through the middle of Sec. 32 with the same var.
20.07	Set a sandstone 16 x 10 x 4 ins. 12 ins. in the ground, marked "1/16" on E. face in a mound of earth 30 ins. diam. at base and 18 ins. high, dug 2 pits 18 x 12 x 12 ins. E & W. dist. 5 ft. from mound for 1/16 Sec. Cor.
40.14	Set a sandstone 28 x 12 x 5 ins. 12 ins. in the ground, marked "1/4" on E. face in a mound of earth 30 ins. diam. at base and 18 ins. high, dug 2 pits 18 x 12 x 12 ins. E & W. dist. 5 ft. from mound for 1/4 Sec. Cor.
60.21	Set a sandstone 18 x 10 x 4 ins. 12 ins. in the ground, marked "1/16" on E. face in a mound of earth 30 ins. diam. at base and 18 ins. high, dug 2 pits 18 x 12 x 12 ins. E & W. dist. 5 ft. from mound for 1/16 Sec. Cor.
80.28	To the 1/4 Sec. Cor. on Sec. line between Secs. 31 and 32 Land mountainous Grazing Soil 2nd Rate

BOOK-A-265

Uncompahgre Ute Indian Surveys.

Subdivisions of T. S.R. E Salt Lake Me. Utah Terr.y Con.td

Chains.	
	From the 1/4 Sec. Cor. on Sec line between Sections 31 and 32 I run West on a random line through the middle of Sec. 31
	Var. 16°, 00' East.
20.00	Set a temporary 1/16 Sec. Cor Land grazing good Mountainous. Sandy Soil 2nd Rate.
40.00	Set a temporary 1/4 Sec. Cor. Land grazing good Mountainous, Sandy Soil 2nd Rate.
60 00	Set a temporary 1/16 Sec. Cor. Land grazing good Mountainous. Sandy Soil 2nd Rate.
78.48	Intersect the N. and S line bet Secs 31 & 36 at 4 links N. of the 1/4 Sec. Cor Land Mountainous Sandy Soil 2nd Rate. From this corner I run N. 89° 58 E. on a true line through the middle of Sec. 31 with the same var.
18.48	Set a sandstone 16 x 3 x 5 ins. 12 ins. in ground marked "1/16" on E face in a mound of earth 30 ins. diam. at base and 18 ins high; dug 2 pits 18 x 12 x 12 ins E. and W, dist 5 ft. from mound for 1/16 Sec. Cor.
38.48	Set a sandstone 28 x 12 x 5 ins 12 ins. in ground marked "1/4" on E face in a mound of earth 3 ins diam. at base and 18 ins high dug 2 pits 18 x 12 x 12 ins. E and W, dist 5 ft from mound for 1/4 Sec. Cor.
58.48	Set a sandstone 30 x 10 x 4 ins. 2 ins. in ground marked "1/16" on E face in a mound of earth 30 ins diam. at base and 18 ins. high, dug 2 pits 1 x 12 x 12 ins E. and W, dist 5 ft. from mound for 1/16 Sec. Cor.
78.48.	To the 1/4 Sec. Cor. on Sec. line between Secs 31 and 32 Land mountainous Grazing good Soil Sandy 2nd Rate

Uncompahgre Ute Indian Surveys.

Subdivisions of T. 9 S. R. 2 E. Salt Lake Mer. Utah Terr.y Con.td

Chains.	
	From the 1/16 Sec. Cor. on Sec. line between Sections 31 and 32 I run East on a random line through the middle of the N. half of Sec. 32 — Var. 16°,00' East.
20.00	Set a temporary 1/16 Sec. Cor. Land Mountainous. Soil 2nd Rate.
40.00	Set a temporary 1/16 Sec. Cor. Land Mountainous Soil 2nd Rate.
60.00	Set a temporary 1/16 Sec. Cor. Land Mountainous Soil 2nd Rate.
80.17	Intersect the N. & S. line bet. Secs. 32 and 33 at 18 links N. of the N. 1/16 Sec. Cor. Land mountainous Soil 2nd Rate.
	From this corner I run N. 89° 52' W. on a true line through the middle of the N. half of Sec. 32 with the same var.
11.03	Set a sandstone 14 x 10 x 3 ins. 12 ins. in the ground, marked "1/16" on E. face in a mound of earth 30 ins. diam. at base and 18 ins. high, dug 2 pits 18 x 12 x 12 ins. E & W. dist. 5 ft. from mound for 1/16 Sec. Cor.
40.06	Set a sandstone 30 x 8 x 4 ins. 12 ins. in the ground, marked "1/16" on E. face in a mound of earth 30 ins. diam. at base and 18 ins. high, dug 2 pits 18 x 12 x 12 ins. E & W. dist. 5 ft. from mound for 1/16 Sec. Cor.
60.09	Set a sandstone 16 x 7 x 5 ins. 12 ins. in the ground, marked "1/16" on E. face in a mound of earth 30 ins. diam. at base and 18 ins. high, dug 2 pits 18 x 12 x 12 ins. E & W. dist. 5 ft. from mound for 1/16 Sec. Cor.
80.17	To the N. 1/16 Sec. Cor. on Sec. line between Secs 31 and 32 — Land mountainous Grazing Soil 2nd Rate

Uncompahgre Ute Indian Surveys.

Subdivisions of T. 9 S. R. 2 E. Salt Lake Mer. Utah Terr.y Con.td

Chains.	
	From the N 1/16 Sec. Cor. on Sec. line between Sections 31 and 32 I run West on a random line through the middle of the N. half of Sec. 31. Var. 16° 00' East.
20.00	Set a temporary 1/16 Sec. Cor. Land grazing, good. Mountainous, Soil 2nd Rate.
40.00	Set a temporary 1/16 Sec. Cor. Land grazing, good Mountainous, Soil 2nd Rate.
60.00	Set a temporary 1/16 Sec. Cor. Land grazing, good. Mountainous Soil 2nd Rate.
78.52	Intersect the N. & S. line bet. Secs. 31 and 36 at 20 links S. of the N. 1/16 Sec. Cor. Land mountainous Soil 2nd Rate.
	From this corner I run S. 89° 51' E on a true line through the middle of the N. half of Sec. 31 with the same var.
18.52	Set a sandstone 12 x 8 x 4 ins. 12 ins. in the ground, marked "1/16" on E. face in a mound of earth 30 ins. diam. at base and 18 ins. high, dug 2 pits 18 x 12 x 12 ins. E & W. dist. 5 ft. from mound for 1/16 Sec. Cor.
35.52	Set a sandstone 20 x 5 x 5 ins. 12 ins. in the ground, marked "1/16" on E. face in a mound of earth 30 ins. diam. at base and 18 ins. high, dug 2 pits 18 x 12 x 12 ins. E & W. dist. 5 ft. from mound for 1/16 Sec. Cor.
55.52	Set a sandstone 22 x 6 x 5 ins. 12 ins. in the ground, marked "1/16" on E. face in a mound of earth 30 ins. diam. at base and 18 ins. high, dug 2 pits 18 x 12 x 12 ins. E & W. dist. 5 ft. from mound for 1/16 Sec. Cor.
75.52	To the N. 1/16 Sec. Cor. on Sec. line between Secs 31 and 32 Land Mountainous Grazing good Soil 2nd Rate

Uncompahgre Ute Indian Surveys.

Subdivisions of T. 9 S. R. 2 E. Salt Lake Mer. Utah Terr.y Cont.d

Chains	
	From the E. 1/16 Sec. Cor. on Sec. line between Sections 29 and 30 I run East on a random line through the middle of the S. half of Sec. 29. Var. 16°, 00' East.
20.00	Set a temporary 1/16 Sec. Cor. Land grazing Mountainous, Sandy. Soil 2nd Rate.
40.00	Set a temporary 1/16 Sec. Cor. Land, grazing Mountainous, Sandy. Soil 2nd Rate.
60.00	Set a temporary 1/16 Sec. Cor. Land grazing Mountainous, Sandy Soil 2nd Rate.
80.36	Intersect the N. & S. line bet. Secs. 28 and 29 at 7 links S. of the S 1/16 Sec. Cor. Land Mountainous. Soil 2nd Rate. From this corner I run S. 89° 57' W. on a true line through the middle of the S. half of Sec. 29 with the same var.
20.09	Set a sandstone 18 x 10 x 4 ins. 12 ins. in the ground, marked "1/16" on E. face in a mound of earth 30 ins. diam. at base and 18 ins. high, dug 2 pits 18 x 12 x 12 ins. E & W. dist. 5 ft. from mound for 1/16 Sec. Cor.
40.18	Set a sandstone 22 x 8 x 8 ins. 12 ins. in the ground, marked "1/16" on E. face in a mound of earth 30 ins. diam. at base and 18 ins. high, dug 2 pits 18 x 12 x 12 ins. E & W. dist. 5 ft. from mound for 1/16 Sec. Cor.
60.27	Set a sandstone 18 x 10 x 2 ins. 12 ins. in the ground, marked "1/16" on E. face in a mound of earth 30 ins. diam. at base and 18 ins. high, dug 2 pits 18 x 12 x 12 ins. E & W. dist. 5 ft. from mound for 1/16 Sec. Cor.
80.36	To the E. 1/16 Sec. Cor. on Sec. line between Secs. 29 and 30 Land Mountainous Grazing good Soil Sandy 2nd Rate

Uncompahgre Ute Indian Surveys.

Subdivisions of T. 9 S. R. 7 E. Salt Lake Mer. Utah Terr.y Cont.d

Chains.	
	From the S. 1/16 Sec. Cor. on Sec. line between Sections 29 and 30 I run West on a random line through the middle of the S. half of Sec. 30. Var. 16°, 00' East.
20.00	Set a temporary 1/16 Sec. Cor. Land Rolling. Grass. Soil 2nd Rate.
40.00	Set a temporary 1/16 Sec. Cor. Land Rolling. Grass. Soil 2nd Rate.
60.00	Set a temporary 1/16 Sec. Cor. Land Rolling. Grass. Soil 2nd Rate.
79.20	Intersect the N. & S. line bet. Secs. 25 and 30 at 8 links S. of the S. 1/16 Sec. Cor. Land rolling. Grass Soil 2nd Rate. From this corner I run S. 89° 57' E. on a true line through the middle of the S. half of Sec. 30 with the same var.
19.20	Set a pandeteno 22 x 14 x 4 ins. 12 ins. in the ground, marked "1/16" on E. face in a mound of earth 30 ins. diam. at base and 18 ins. high, dug 2 pits 18 x 12 x 12 ins. E & W. dist. 5 ft. from mound for 1/16 Sec. Cor.
39.20	Set a pandeteno 16 x 14 x 5 ins. 12 ins. in the ground, marked "1/16" on E. face in a mound of earth 30 ins. diam. at base and 18 ins. high, dug 2 pits 18 x 12 x 12 ins. E & W. dist. 5 ft. from mound for 1/16 Sec. Cor.
59.20	Set a pandeteno 20 x 10 x 5 ins. 12 ins. in the ground, marked "1/16" on E. face in a mound of earth 30 ins. diam. at base and 18 ins. high, dug 2 pits 18 x 12 x 12 ins. E & W. dist. 5 ft. from mound for 1/16 Sec. Cor.
79.20	To the S. 1/16 Sec. Cor. on Sec. line between Secs. 29 and 30 Land rolling Grazing Soil 2nd Rate

Uncompahgre Ute Indian Surveys.

Subdivisions of T. 9 S. R. 2 E. Salt Lake Mer. Utah Terr.y Cont.d

Chains.	
	From the 1/4 Sec. Cor. on Sec. line between Sections 29 and 30 I run East on a random line through the middle of Sec. 29. Var. 16°,00' East.
20.00	Set a temporary 1/16 Sec. Cor. Land grazing Mountainous, Soil 2nd Rate.
40.00	Set a temporary 1/4 Sec. Cor. Land Mountainous. Graging Soil 2nd Rate.
60.00	Set a temporary 1/16 Sec. Cor. Land Mountainous. Graging. Soil 2nd Rate.
80.58	Intersect the N. & S. line bet. Secs. 28 and 29 at 20 links W of the 1/4 Sec. Cor. Land Mountainous Soil 2nd Rate. From this corner I run N. 89° 51' W. on a true line through the middle of Sec. 29 with the same var.
20.14	Set a Sandstone 16 x 8 x 5 ins. 12 ins. in the ground, marked "1/16" on E. face in a mound of earth 30 ins. diam. at base and 18 ins. high, dug 2 pits 18 x 12 x 12 ins. E & W. dist. 5 ft. from mound for 1/16 Sec. Cor.
40.29	Set a sandstone 22 x 6 x 5 ins. 12 ins. in the ground, marked "1/4" on E. face in a mound of earth 30 ins. diam. at base and 18 ins. high, dug 2 pits 18 x 12 x 12 ins. E & W. dist. 5 ft. from mound for 1/4 Sec. Cor.
60.43	Set a sandstone 18 x 8 x 4 ins. 12 ins. in the ground, marked "1/16" on E. face in a mound of earth 30 ins. diam. at base and 18 ins. high, dug 2 pits 18 x 12 x 12 ins. E & W. dist. 5 ft. from mound for 1/16 Sec. Cor.
80.58	To the 1/4 Sec. Cor. on Sec. line between Secs. 29 and 30 Land mountainous Grazing good. Soil 2nd Rate

Uncompahgre Ute Indian Surveys.

Subdivisions of T. 9 S. R. 22 E. Salt Lake Me. Utah Terr.y Coq.s

Chains	From the 1/4 Sec. Cor. on Sec. line between Sections 29 and 30 I run West on a random line through the middle of Sec. 30. Var. 16°,00' East.
20.00	Set a temporary 1/16 Sec. Cor. Land Rolling. Grass, Soil 2nd Rate.
40.00	Set a temporary 1/4 Sec. Cor. Land Rolling, Grass. Soil 2nd Rate.
60.00	Set a temporary 1/16 Sec. Cor. Land Rolling. Grass Soil 2nd Rate.
79.15	Intersect the N. and S. line bet. Secs. 25 & 30 at 42 links N. of the 1/4 Sec. Cor. Land rolling. Grass. Soil 2nd Rate. From this corner I run N. 89° 42' E. on a true line through the middle of Sec. 30 with the same var.
19.15	Set a sandstone 20 x 6 x 5 ins. 12 ins. in ground marked "1/16" on E. face in a mound of earth 30 ins. diam. at base and 18 ins. high; dug 2 pits 18 x 12 x 12 ins. E. and W. dist. 5 ft. from mound for 1/16 Sec. Cor.
39.15	Set a sandstone 24 x 10 x 5 ins. 12 ins. in ground marked "1/4" on E. face in a mound of earth 30 ins. diam. at base and 18 ins. high; dug 2 pits 18 x 12 x 12 ins. E. and W. dist. 5 ft. from mound for 1/4 Sec. Cor.
59.15	Set a sandstone 30 x 8 x 6 ins. 12 ins. in ground marked "1/16" on E. face in a mound of earth 30 ins. diam. at base and 18 ins. high; dug 2 pits 18 x 12 x 12 ins. E. and W. dist. 5 ft. from mound for 1/16 Sec. Cor.
79.15	To the 1/4 Sec. Cor. on Sec. line between Secs. 29 and 30 Land rolling. Grazing Grass Soil 2nd Rate

Uncompahgre Ute Indian Surveys.

Subdivisions of T. 9 S. R. 22 E. Salt Lake Mer. Utah Terr.y Cont.d

Chains.	
	From the N. 1/16 Sec. Cor. on Sec. line between Sections 29 and 30 I run East on a random line through the middle of the N. half of Sec. 29. Var. 16° 00' East.
20.00	Set a temporary 1/16 Sec. Cor. Land Mountainous, Grazing Soil 2nd Rate.
40.00	Set a temporary 1/16 Sec. Cor. Land Mountainous, Grazing Soil 2nd Rate.
60.00	Set a temporary 1/16 Sec. Cor. Land Mountainous, Grazing Soil 2nd Rate.
80.34	Intersect the N. & S. line bet. Secs. 28 and 29 at 48 links E. of the N. 1/16 Sec. Cor. Land mountainous Soil 2nd Rate. From this corner I run E. 89° 39' N. on a true line through the middle of the N. half of Sec. 29 with the same var.
20.08	Set a sandstone 18 x 10 x 5 ins. 12 ins. in the ground, marked "1/16" on E. face in a mound of earth 30 ins. diam. at base and 18 ins. high, dug 2 pits 18 x 12 x 12 ins. E & W. dist. 5 ft. from mound for 1/16 Sec. Cor.
40.17	Set a sandstone 20 x 15 x 6 ins. 12 ins. in the ground, marked "1/16" on E. face in a mound of earth 30 ins. diam. at base and 18 ins. high, dug 2 pits 18 x 12 x 12 ins. E & W. dist. 5 ft. from mound for 1/16 Sec. Cor.
60.25	Set a sandstone 20 x 15 x 6 ins. 12 ins. in the ground, marked "1/16" on E. face in a mound of earth 30 ins. diam. at base and 18 ins. high, dug 2 pits 18 x 12 x 12 ins. E & W. dist. 5 ft. from mound for 1/16 Sec. Cor.
80.34	To the N. 1/16 Sec. Cor. on Sec. line between Secs. 29 and 30 Land Mountainous Grazing good. Soil 2nd Rate

Uncompahgre Ute Indian Surveys.

Subdivisions of T. 9 S. R. 1 E. Salt Lake Mer. Utah Terr.y Con.td

Chains.	
	From the N. 1/16 Sec. Cor. on Sec. line between Sections 29 and 30 I run West on a random line through the middle of the N. half of Sec. 30. Var. 16°, 00' East.
20.00	Set a temporary 1/16 Sec. Cor. Land Rolling. Soil 3rd. Rate. Grazing.
40.00	Set a temporary 1/16 Sec. Cor. Land Rolling. Soil 3rd. Rate. Grazing.
60.00	Set a temporary 1/16 Sec. Cor. Land Rolling. Soil 3rd. Rate. Grazing.
79.20	Intersect the N. & S. line bet. Secs. 25 and 30 at 10 links E. of the N. 1/16 Sec. Cor. Land rolling. Soil Rate. Grazing. From this corner I run S. 89° 56' E. on a true line through the middle of the N. half of Sec. 30 with the same var.
19.76	Set a sandstone 24 x 12 x 4 ins. 12 ins. in the ground, marked "1/16" on E. face in a mound of earth 30 ins. diam. at base and 18 ins. high, dug 2 pits 18 x 12 x 12 ins. E & W. dist. 5 ft. from mound for 1/16 Sec. Cor.
39.20	Set a sandstone 16 x 14 x 3 ins. 12 ins. in the ground, marked "1/16" on E. face in a mound of earth 30 ins. diam. at base and 18 ins. high, dug 2 pits 18 x 12 x 12 ins. E & W. dist. 5 ft. from mound for 1/16 Sec. Cor.
59.20	Set a sandstone 18 x 10 x 4 ins. 12 ins. in the ground, marked "1/16" on E. face in a mound of earth 30 ins. diam. at base and 18 ins. high, dug 2 pits 18 x 12 x 12 ins. E & W. dist. 5 ft. from mound for 1/16 Sec. Cor.
79.20	To the N. 1/16 Sec. Cor. on Sec. line between Secs. 29 and 30 Land rolling Grazing good Soil 2nd. Rate July 15. 1882

BOOK-A-265

BOOK-A-265

Uncompahgre Ute Indian Surveys.

Subdivisions of T. 9 S. R. 2 E. Salt Lake Mer. Utah Terr.y Con.ts

Chains.	
	From the S. 1/16 Sec. Cor. on Sec. line between Sections 19 and 20 I run East on a random line through the middle of the S. half of Sec. 20. Var. 16° 00' East.
20.00	Set a temporary 1/16 Sec. Cor. Land broken & mountainous. Good grazing Soil 2nd Rate.
40.00	Set a temporary 1/16 Sec. Cor. Land broken & mountainous. Sandy Soil 2nd Rate.
60.00	Set a temporary 1/16 Sec. Cor. Land broken & mountainous. Grazing good Soil 2nd Rate.
80.36	Intersect the N. & S. line bet. Secs. 20 and 21 at 12 links S. of the S. 1/16 Sec. Cor. Land mountainous. Sandy Soil 2nd Rate. From this corner I run S. 89° 55' W. on a true line through the middle of the S. half of Sec. 20 with the same var.
20.09	Set a sandstone 18 x 10 x 2 ins. 12 ins. in the ground, marked "1/16" on E. face in a mound of earth 30 ins. diam. at base and 18 ins. high, dug 2 pits 18 x 12 x 12 ins. E & W. dist. 5 ft. from mound for 1/16 Sec. Cor.
40.18	Set a sandstone 16 x 15 x 3 ins. 12 ins. in the ground, marked "1/16" on E. face in a mound of earth 30 ins. diam. at base and 18 ins. high, dug 2 pits 18 x 12 x 12 ins. E & W. dist. 5 ft. from mound for 1/16 Sec. Cor.
60.27	Set a sandstone 14 x 8 x 4 ins. 12 ins. in the ground, marked "1/16" on E. face in a mound of earth 30 ins. diam. at base and 18 ins. high, dug 2 pits 18 x 12 x 12 ins. E & W. dist. 5 ft. from mound for 1/16 Sec. Cor.
80.36	To the S. 1/16 Sec. Cor. on Sec. line between Secs. 19 and 20 Land mountainous and broken Grazing good. Soil 2nd Rate

BOOK-A-268

Uncompahgre Ute Indian Surveys.

Subdivisions of T. 9 S. R. 22 E. Salt Lake Mer. Utah Terr.y Con.td

Chains.	
	From the S. 1/16 Sec. Cor. on Sec. line between Sections 19 and 20 I run West on a random line through the middle of the S. half of Sec. 19. Var. 16°, 00' East.
20.00	Set a temporary 1/16 Sec. Cor. Land Rolling Graging good Soil 2nd Rate.
40.00	Set a temporary 1/16 Sec. Cor. Land Rolling Graging good Soil 2nd Rate.
60.00	Set a temporary 1/16 Sec. Cor. Land Rolling Graging good Soil 2nd Rate.
79.86	Intersect the N. & S. line bet. Secs. 19 and 24 at 23 links S. of the S. 1/16 Sec. Cor. Land rolling. Good graging Soil 2nd Rate. From this corner I run S. 89° 50' E. on a true line through the middle of the S. half of Sec. 19 with the same var.
19.86	Set a sandstone 16 x 8 x 3 ins. 12 ins. in the ground, marked "1/16" on E. face in a mound of earth 30 ins. diam. at base and 18 ins. high, dug 2 pits 18 x 12 x 12 ins. E & W. dist. 5 ft. from mound for 1/16 Sec. Cor.
39.86	Set a sandstone 12 x 12 x 4 ins. 12 ins. in the ground, marked "1/16" on E. face in a mound of earth 30 ins. diam. at base and 18 ins. high, dug 2 pits 18 x 12 x 12 ins. E & W. dist. 5 ft. from mound for 1/16 Sec. Cor.
59.86	Set a sandstone 32 x 7 x 5 ins. 12 ins. in the ground, marked "1/16" on E. face in a mound of earth 30 ins. diam. at base and 18 ins. high, dug 2 pits 18 x 12 x 12 ins. E & W. dist. 5 ft. from mound for 1/16 Sec. Cor.
79.86	To the S. 1/16 Sec. Cor. on Sec. line between Secs. 19 and 20. Land rolling Grazing good for upland. Soil 2nd Rate

Uncompahgre Ute Indian Surveys.

Subdivisions of T. 9 S. R. 22 E. Salt Lake Me. Utah Terr.y Con.td

Chains.

From the 1/4 Sec Cor. on Sec line between Sections 19 and 20 I run East on a random line through the middle of Sec 20.

Var. 16°, 00' East.

20.00 Set a temporary 1/16 Sec Cor Land grazing good. Mountainous Soil 2nd Rate.

40.00 Set a temporary 1/4 Sec. Cor. Land Mountainous. Grazing good Soil 2nd Rate.

60 00 Set a temporary 1/16 Sec. Cor. Land Mountainous. Graging good Soil 2nd Rate.

80.32 Intersect the N and S line bet Secs 20 & 21 at 32 links N. of the 1/4 Sec. Cor Land mountainous Soil 2nd Rate. From this corner I run N. 89° 46' W. on a true line through the middle of Sec 20 with the same var.

20.08 Set a sandstone 28 x 16 x 7 ins. 12 ins. in ground marked "1/16" on E face in a mound of earth 30 ins. diam. at base and 18 ins high; dug 2 pits 18 x 12 x 12 ins E. and W, dist 5 ft. from mound for 1/16 Sec. Cor.

40.16 Set a sandstone 30 x 10 x 3 ins 12 ins. in ground marked "1/4" on E face in a mound of earth 3 ins diam. at base and 18 ins high dug 2 pits 18 x 12 x 12 ins. E and W, dist 5 ft from mound for 1/4 Sec. Cor.

60.24 Set a sandstone 12 x 8 x 7 ins 2 ins. in ground marked "1/16" on E face in a mound of earth 30 ins diam. at base and 18 ins. high; dug 2 pits 1 x 12 x 12 ins E. and W, dist. 5 ft. from mound for 1/16 Sec. Cor

80.32 To the 1/4 Sec. Cor. on Sec. line between Secs 20 and 19 Land Mountainous and broken bluffs Grazing good river. Soil 2nd Rate

Uncompahgre Ute Indian Surveys.

Subdivisions of T. 9 S. R. 2 E. Salt Lake Mer. Utah Terr.y Cont.d

Chains.	
	From the 1/4 Sec. Cor. on Sec. line between Sections 19 and 20 I run West on a random line through the middle of Section 19
	Var. 16° 00' East.
20.00	Set a temporary 1/16 Sec. Cor. Land Rolling. Good grass Soil 2nd Rate.
40.00	Set a temporary 1/4 Sec. Cor. Land Rolling. Good grass. Soil 2nd Rate.
60.00	Set a temporary 1/16 Sec. Cor. Land Rolling. Good grass Soil 2nd Rate.
79.66	Intersect the N. & S. line bet. Secs. 19 and 24 at 18 links N. of the 1/4 Sec. Cor. Land rolling. Good grass Soil 2nd Rate. From this corner I run N. 89° 52' E. on a true line through the middle of Sec. 19 with the same var.
19.66	Set a sandstone 32 x 10 x 3 ins. 12 ins. in the ground, marked "1/16" on E. face in a mound of earth 30 ins. diam. at base and 18 ins. high, dug 2 pits 18 x 12 x 12 ins. E & W. dist. 5 ft. from mound for 1/16 Sec. Cor.
39.66	Set a sandstone 12 x 8 x 4 ins. 12 ins. in the ground, marked "1/4" on E. face in a mound of earth 30 ins. diam. at base and 18 ins. high, dug 2 pits 18 x 12 x 12 ins. E & W. dist. 5 ft. from mound for 1/4 Sec. Cor.
59.66	Set a sandstone 12 x 8 x 4 ins. 12 ins. in the ground, marked "1/16" on E. face in a mound of earth 30 ins. diam. at base and 18 ins. high, dug 2 pits 18 x 12 x 12 ins. E & W. dist. 5 ft. from mound for 1/16 Sec. Cor.
79.66	To the 1/4 Sec. Cor. on Sec. line between Secs. 19 and 20 Land rolling. Grazing good Soil 2nd Rate

BOOK-A-265

Uncompahgre Ute Indian Surveys.

Subdivisions of T. 9 S. R. 22 E. Salt Lake Mer. Utah Terr.y Con.td

Chains.	
	From the N. 1/16 Sec. Cor. on Sec. line between Sections 19 and 20 I run East on a random line through the middle of the N. half of Sec. 20
	Var. 16° 15' East.
20.00	Set a temporary 1/16 Sec. Cor. Land good grazing. Mountainous Soil 2nd Rate.
40.00	Set a temporary 1/16 Sec. Cor. Land good grazing. Mountainous Soil 2nd Rate.
60.00	Set a temporary 1/16 Sec. Cor. Land good grazing. Mountainous Soil 2nd Rate.
80.70	Intersect the N. & S. line bet. Secs. 20 and 21 at 24 links E. of the N. 1/16 Sec. Cor. Land Mountainous, Sandy Soil 2nd Rate.
	From this corner I run E. 89° 50' on a true line through the middle of the N. half of Sec. 20 with the same var.
20.17	Set a sandstone 18 x 10 x 3 ins. 12 ins. in the ground, marked "1/16" on E. face in a mound of earth 30 ins. diam. at base and 18 ins. high, dug 2 pits 18 x 12 x 12 ins. E & W. dist. 5 ft. from mound for 1/16 Sec. Cor.
40.35	Set a sandstone 24 x 8 x 4 ins. 12 ins. in the ground, marked "1/16" on E. face in a mound of earth 30 ins. diam. at base and 18 ins. high, dug 2 pits 18 x 12 x 12 ins. E & W. dist. 5 ft. from mound for 1/16 Sec. Cor.
60.52	Set a sandstone 14 x 12 x 6 ins. 12 ins. in the ground, marked "1/16" on E. face in a mound of earth 30 ins. diam. at base and 18 ins. high, dug 2 pits 18 x 12 x 12 ins. E & W. dist. 5 ft. from mound for 1/16 Sec. Cor.
80.70	To the N. 1/16 Sec. Cor. on Sec. line between Secs. 19 and 20
	Land mountainous and broken bluffs
	Grazing good.
	Soil sandy 2nd Rate
	July 13. 1882

BOOK-A-265

1880.

Uncompahgre Ute Indian Surveys.

Subdivisions of T. 9 S. R. 2 E. Salt Lake Mer. Utah Terr.y Con.ld

Chains. From the N. 1/16 Sec. Cor. on Sec. line between Sections 19 and 30 Run West on a random line through the middle of the N. half of Sec. 19.

Var. 16° 15' East.

20.00 Set a temporary 1/16 Sec. Cor. Land Rolling. Grass Soil 2nd Rate.

40.00 Set a temporary 1/16 Sec. Cor. Land Rolling. Weed grass Soil 2nd Rate.

60.00 Set a temporary 1/16 Sec. Cor. Land Rolling. Weed grass Soil 2nd Rate.

79.26 Intersect the N. & S. line bet. Secs. 19 and 24 at 58 links S. of the N. 1/16 Sec. Cor. Land; rolling. Weed grass Soil 2nd Rate. From this corner Run S. 19° 30' E. on a true line through the middle of the N. half of Sec. 19 with the same var.

19.26 Set a sandstone 19 x 16 x 3 ins. 12 ins. in the ground, marked "1/16" on E. face in a mound of earth 30 ins. diam. at base and 18 ins. high, dug 2 pits 18 x 12 x 12 ins. E & W. dist. 5 ft. from mound for 1/16 Sec. Cor.

39.26 Set a sandstone 12 x 8 x 4 ins. 12 ins. in the ground, marked "1/16" on E. face in a mound of earth 30 ins. diam. at base and 18 ins high, dug 2 pits 18 x 12 x 12 ins. E & W. dist. 5 ft. from mound for 1/16 Sec. Cor.

59.26 Set a sandstone 21 x 5 x 8 ins. 12 ins. in the ground, marked "1/16" on E. face in a mound of earth 30 ins. diam. at base and 18 ins. high, dug 2 pits 18 x 12 x 12 ins. E & W. dist. 5 ft. from mound for 1/16 Sec. Cor.

79.26 To the N. 1/16 Sec. Cor. on Sec. line between Secs. 19 and 30

Land; rolling

Grazing & Arable

Soil 2nd Rate

Uncompahgre Ute Indian Surveys.

Subdivisions of T. 9 S. R. 2 E. Salt Lake Mer. Utah Terr.y Con.td

Chains	
	From the S. 1/16 Sec. Cor. on Sec. line between Sections 17 and 18 I run East on a random line through the middle of the S. half of Sec. 17. Var. 16°, 0 0' East.
20.00	Set a temporary 1/16 Sec. Cor. Land Mountainous Soil 2nd Rate.
40.00	Set a temporary 1/16 Sec. Cor. Land Mountainous Soil 2nd Rate.
60.00	Set a temporary 1/16 Sec. Cor. Land Mountainous Soil 2nd Rate.
80.40	Intersect the N. & S. line bet. Secs. 16 and 17 at 12 links N. of the S. 1/16 Sec. Cor. Land mountainous Soil 2nd Rate. From this corner I run N. 89° 55' W. on a true line through the middle of the S. half of Sec. 17 with the same var.
20.10	Set a sandstone 20 x 10 x 5 ins. 12 ins. in the ground, marked "1/16" on E. face in a mound of earth 30 ins. diam. at base and 18 ins. high, dug 2 pits 18 x 12 x 12 ins. E & W. dist. 5 ft. from mound for 1/16 Sec. Cor.
40.20	Set a sandstone 20 x 10 x 4 ins. 12 ins. in the ground, marked "1/16" on E. face in a mound of earth 30 ins. diam. at base and 18 ins. high, dug 2 pits 18 x 12 x 12 ins. E & W. dist. 5 ft. from mound for 1/16 Sec. Cor.
60.30	Set a sandstone 16 x 8 x 4 ins. 12 ins. in the ground, marked "1/16" on E. face in a mound of earth 30 ins. diam. at base and 18 ins. high, dug 2 pits 18 x 12 x 12 ins. E & W. dist. 5 ft. from mound for 1/16 Sec. Cor.
80.40	To the S. 1/16 Sec. Cor. on Sec. line between Secs. 17 and 18 Land Mountainous Grazing Soil 2nd Rate

Uncompahgre Ute Indian Surveys.

Subdivisions of T. 9 S. R. 7 E. Salt Lake Mer. Utah Terr.y Cont.d

Chains.	
	From the S. 1/16 Sec. Cor. on Sec. line between Sections 17 and 18 I run West on a random line through the middle of the S. half of Sec. 18. Var. 16°, 15' East.
20.00	Set a temporary 1/16 Sec. Cor. Land Mountainous Soil 2nd Rate.
40.00	Set a temporary 1/16 Sec. Cor. Land Mountainous Soil 2nd Rate.
60.00	Set a temporary 1/16 Sec. Cor. Land Mountainous Soil 2nd Rate.
79.80	Intersect the N. & S. line bet. Secs. 13 and 18 at 18 links S. of the S. 1/16 Sec. Cor. Land mountainous Soil 2nd Rate. From this corner I run S. 89° 52' E. on a true line through the middle of the S. half of Sec. 18 with the same var.
19.80	Set a sandstone 20 x 10 x 3 ins. 12 ins. in the ground, marked "1/16" on E. face in a mound of earth 30 ins. diam. at base and 18 ins. high, dug 2 pits 18 x 12 x 12 ins. E & W. dist. 5 ft. from mound for 1/16 Sec. Cor.
39.80	Set a sandstone 18 x 16 x 5 ins. 12 ins. in the ground, marked "1/16" on E. face in a mound of earth 30 ins. diam. at base and 18 ins. high, dug 2 pits 18 x 12 x 12 ins. E & W. dist. 5 ft. from mound for 1/16 Sec. Cor.
59.80	Set a sandstone 12 x 10 x 4 ins. 12 ins. in the ground, marked "1/16" on E. face in a mound of earth 30 ins. diam. at base and 18 ins. high, dug 2 pits 18 x 12 x 12 ins. E & W. dist. 5 ft. from mound for 1/16 Sec. Cor.
79.80	To the S. 1/16 Sec. Cor. on Sec. line between Secs. 17 and 18 Land mountainous Grazing Soil 2nd Rate

Uncompahgre Ute Indian Surveys.

Subdivisions of T. 9 S.R. 22 E. Salt Lake Me. Utah Terr.y Con.td

Chains	
	From the 1/4 Sec. Cor. on Sec line between Sections 17 and 18 I run East on a random line through the middle of Sec 17. Var. 16° 00' East.
20.00	Set a temporary 1/16 Sec. Cor. Land Mountainous. Soil 2nd Rate.
40.00	Set a temporary 1/4 Sec. Cor. Land Mountainous and rocky Soil 2nd Rate.
60.00	Set a temporary 1/16 Sec. Cor. Land Mountainous Soil 2nd Rate.
80.56	Intersect the N. and S line bet Secs 16 & 17 at 11 links N of the 1/4 Sec. Cor Land mountainous bluffs Soil 2nd Rate. From this corner I run N. 89° 55' W. on a true line through the middle of Sec. 17 with the same var.
20.14	Set a sandstone 18 x 6 x 3 ins. 12 ins. in ground marked "1/16" on E face in a mound of earth 30 ins. diam. at base and 18 ins high; dug 2 pits 18 x 12 x 12 ins E. and W, dist 5 ft. from mound for 1/6 Sec. Cor.
40.28	Set a sandstone 12 x 10 x 4 ins. 12 ins. in ground marked "1/4" on E face in a mound of earth 3 ins diam. at base and 18 ins. high dug 2 pits 18 x 12 x 12 ins. E and W, dist. 5 ft. from mound for 1/4 Sec. Cor.
60.42	Set a sandstone 20 x 18 x 3 ins. 2 ins. in ground marked "1/6" on E. face in a mound of earth 30 ins. diam. at base and 18 ins. high; dug 2 pits 1. x 12 x 12 ins E. and W, dist. 5 ft. from mound for 1/16 Sec. Cor.
80.56	To the 1/4 Sec. Cor. on Sec. line between Secs 17 and 18 Land mountainous bluffs - Rocky Grazing Soil 2nd & 3rd Rate

BOOK-A-265

Uncompahgre Ute Indian Surveys.

Subdivisions of T. 9 S. R. 2 E. Salt Lake Mer. Utah Terr.y Con.ld

Chains.	
	From the 1/4 Sec. Cor. on Sec. line between Sections 17 and 18 I run N. 1° E. on a random line through the middle of Sec. 18. Var. 16° 15' East.
20.00	Set a temporary 1/16 Sec. Cor. Land Mountainous Soil 2nd Rate.
40.00	Set a temporary 1/4 Sec. Cor. Land Mountainous Soil 2nd Rate.
60.00	Set a temporary 1/16 Sec. Cor. Land Mountainous Soil 2nd Rate.
77.75	Intersect the N. & S. line bet. Secs. 13 and 18 at 26 links N. of the 1/4 Sec. Cor. Land Mountainous Soil 2nd Rate. From this corner I run N. 89° 45' E. on a true line through the middle of Sec 18 with the same var.
19.75	Set a sandstone 18 x 12 x 5 ins. 12 ins. in the ground, marked "1/16" on E. face in a mound of earth 30 ins. diam. at base and 18 ins. high, dug 2 pits 18 x 12 x 12 ins. E & W. dist. 5 ft. from mound for 1/16 Sec. Cor.
39.75	Set a sandstone 20 x 14 x 8 ins. 12 ins. in the ground, marked "1/4" on E. face in a mound of earth 30 ins. diam. at base and 18 ins. high, dug 2 pits 18 x 12 x 12 ins. E & W. dist. 5 ft. from mound for 1/4 Sec. Cor.
59.75	Set a sandstone 18 x 8 x 8 ins. 12 ins. in the ground, marked "1/16" on E. face in a mound of earth 30 ins. diam. at base and 18 ins. high, dug 2 pits 18 x 12 x 12 ins. E & W. dist. 5 ft. from mound for 1/16 Sec. Cor.
79.75	To the 1/4 Sec. Cor. on Sec. line between Secs. 17 and 18 Land Mountainous Grazing Soil 2nd Rate

Uncompahgre Ute Indian Surveys.

Subdivisions of T. 9 S. R. 2 E. Salt Lake Mer. Utah Terr.y Con.td

Chains	
	From the N. 1/16 Sec. Cor. on Sec. line between Secs. 17 and 18 I run east on a random line through the middle of the N. half of Sec. 17. Var. 16°, 00 E.
20.00	Set a temporary 1/16 Sec. Cor. Land mountainous and rough Soil 2nd rate.
28.00	Right bank of White River. Course W. S. W. Thence through river to.
52.00	Right bank and leave river.
60.00	Set a temporary 1/16 Sec. Cor. Land mountains and rough. Soil 2nd rate.
80.24	Intersect the N. and S. line bet. Secs. 16 and 17, at 24 links N. of the N. 1/16 Sec. Cor. Land rough and mountainous. Soil 2nd rate From this corner I run N. 89° 49' W. on a true line through the middle of the N. half of Sec. 17 with the same Var.
20.06	Set a sandstone 20×10×4 ins. 12 ins. in ground marked "1/16" on E. face in a mound of earth 30 ins. diam. at base and 18 ins. high; dug 2 pits 18×12×12 ins. E. and W. dist. 5 ft. from stone for 1/16 Sec. Cor.
60.18	Set a sandstone 18×6×4 ins. 12 ins. in ground marked 1/16 on E. face in a mound of earth 30 ins. diam. at base and 18 ins high; dug 2 pits 18×12×12 ins. E and W. dist. 5 ft from stone for 1/16 Sec. Cor.
80.24	To the N. 1/16 Sec. Cor. on Sec. line bet Secs. 17 and 18 Land mountainous and rough Soil 2nd rate.

BOOK-A-265

Uncompahgre Ute Indian Surveys.

Subdivisions of T. 9 S. R. 2 E. Salt Lake Mer. Utah Terr.y Con.td

Chains	
	From the N. 1/16 Sec. Cor. on Sec. line between Secs. 17 and 18. I run West on a random line through the middle of the N. half of Sec. 18.
	Var. 16° 00' E.
13.00	Right bank of White River. Course N.W.
15.00	Left bank of White River.
20.00	Set a temporary 1/16 Sec. Cor. Land mountainous. Soil 2nd rate.
40.00	Set a temporary 1/16 Sec. Cor. Land mountainous. Soil 2nd rate.
60.00	Set a temporary 1/16 Sec. Cor. Land mountainous. Soil 2nd rate.
79.81	Intersect the N and S. line bet. Secs. 13 and 18 at 4 links S. of the N. 1/16 Sec. Cor. Land mountainous Soil 2nd rate.
	From this corner I run S. 89° 58' E on a true line through the middle of the N. half of Sec. 18 with the same Var.
19.81	Set a sandstone 18 x 10 x 4 ins. 12 ins. in ground marked "1/16" on E. face in a mound of earth 30 ins. diam. at base and 18 ins high; dug 2 pits 18 x 12 x 12 ins E and W. dist. 5 feet from stone for 1/16 Sec. Cor.
39.81	Set a sandstone 20 x 8 x 5 ins. 12 ins. in ground marked "1/16" on E. face in a mound of earth 30 ins. diam. at base and 18 ins high; dug 2 pits 18 x 12 x 12 ins E and W. dist. 5 ft. from stone for 1/16 Sec. Cor.
59.81	Set a sandstone 18 x 9 x 7 ins. 12 ins in ground marked 1/16 on E. face in a mound of earth 30 ins. diam. at base and 18 ins high; dug 2 pits 18 x 12 x 12 ins. E and W. dist. 5 ft. from stone for 1/16 Sec. Cor.
79.81	To the N. 1/16 Sec. Cor on Sec. line bet. Secs. 17 and 18 Land mountainous Soil 2nd rate.

BOOK-A-265

Uncompahgre Ute Indian Surveys.

Subdivisions of T. 9 S. R. 2 E. Salt Lake Mer. Utah Terr.y Con.td

Chains.	
	From the S. 1/16 Sec. Cor. on Sec. line between Sections 7 and 8 I run East on a random line through the middle of the S. half of Sec. 8. Var. 16°, 00' East.
20.00	Set a temporary 1/16 Sec. Cor. Land Mountainous. Sandy Soil 2nd Rate.
40.00	Set a temporary 1/16 Sec. Cor. Land Mountainous. Sandy Soil 2nd Rate.
52.00	Dry Creek. Course N. E. & S. W.
60.00	Set a temporary 1/16 Sec. Cor. Land Mountainous. Sandy Soil 2nd Rate.
79.75	Intersect the N. & S. line bet. Secs. 8 and 9 at 46 links S. of the S. 1/16 Sec. Cor. Land Mountainous. Sandy Soil 2nd Rate. From this corner I run E. 89° 40' N. on a true line through the middle of the S. half of Sec. 8 with the same var.
19.94	Set a sandstone 22 x 4 x 2 ins. 12 ins. in the ground, marked "1/16" on E. face in a mound of earth 30 ins. diam. at base and 18 ins. high, dug 2 pits 18 x 12 x 12 ins. E & W. dist. 5 ft. from mound for 1/16 Sec. Cor.
39.88	Set a Sandstone 30 x 13 x 2 ins. 12 ins. in the ground, marked "1/16" on E. face in a mound of earth 30 ins. diam. at base and 18 ins. high, dug 2 pits 18 x 12 x 12 ins. E & W. dist. 5 ft. from mound for 1/16 Sec. Cor.
59.82	Set a sandstone 24 x 4 x 2 ins. 12 ins. in the ground, marked "1/16" on E. face in a mound of earth 30 ins. diam. at base and 18 ins. high, dug 2 pits 18 x 12 x 12 ins. E & W. dist. 5 ft. from mound for 1/16 Sec. Cor.
79.75	To the S. 1/16 Sec. Cor. on Sec. line between Secs. 7 and 8 Land mountainous Grazing Soil sandy 2nd Rate

Uncompahgre Ute Indian Surveys.

Subdivisions of T. 9 S.R. 22 E. Salt Lake Mer. Utah Terr.y Con.td

Chains	
	From the S. 1/16 Sec. Cor. on Sec. line between Sections 7 and 8 I run West on a random line through the middle of the S. half of Sec. 7. Var. 16°, 15' East.
20.00	Set a temporary 1/16 Sec. Cor. Land Level valley Soil 1st Rate.
40.00	Set a temporary 1/16 Sec. Cor. Land Level valley Soil 1st Rate.
42.00	Right bank White River 2 chains wide
60.00	Set a temporary 1/16 Sec. Cor. Land Level valley Soil 1st Rate.
79.80	Intersect the N. & S. line bet. Secs. 7 and 12 at 14 links S. of the S. 1/16 Sec. Cor. Land level valley Soil 1st Rate. From this corner I run S. 89° 54' E. on a true line through the middle of the S. half of Sec. 7 with the same var.
19.80	Set a sandstone 20 x 12 x 2 ins. 12 ins. in the ground, marked "1/16" on E. face in a mound of earth 30 ins. diam. at base and 18 ins. high, dug 2 pits 18 x 12 x 12 ins. E & W. dist. 5 ft. from mound for 1/16 Sec. Cor.
39.80	Set a sandstone 24 x 8 x 6 ins. 12 ins. in the ground, marked "1/16" on E. face in a mound of earth 30 ins. diam. at base and 18 ins. high, dug 2 pits 18 x 12 x 12 ins. E & W. dist. 5 ft. from mound for 1/16 Sec. Cor.
59.80	Set a cottonwood post 48 x 4 x 4 ins. 12 ins. in the ground, marked "1/16" on E. face in a mound of earth 30 ins. diam. at base and 18 ins. high, dug 2 pits 18 x 12 x 12 ins. E & W. dist. 5 ft. from mound for 1/16 Sec. Cor.
79.80	To the S. 1/16 Sec. Cor. on Sec. line between Secs. 7 and 8 Land level valley. Dense underbrush. Grazing Soil 1st Rate

Uncompahgre Ute Indian Surveys.

Subdivisions of T. 7 S. R. 2 E. Salt Lake Mer. Utah Terr.y Con.d

Chains	
	From the ¼ Sec. Cor. on Section line between Sections 7 and 8 S. 2 East on a random line through the middle of Sec. 8.
	Var. 16° 00' East.
20.00	Set a temporary ¼ Sec. Cor. Land Level Sandy Soil 1st Rate.
40.00	Set a temporary ¼ Sec. Cor. Land Level Sandy Soil 1st Rate.
60.00	Set a temporary ¼ Sec. Cor. Land Level Sandy Soil 2nd Rate.
79.50	Intersect the N. and E. line bet. Secs. 8 & 9 at 32 links S. of the ¼ Sec. Cor. Land Level Sandy Soil 2nd Rate. From this corner Azim. N. 89° 45' W. on a random line through the middle of Sec. 8 with the same var.
19.86	Set a pyramidal mound 20 x 13 x 7 ins. 12 ins. in ground marked "¼" on E. face in a mound of earth 30 ins. diam. at base and 15 ins. high; dug 2 pits 18 x 12 x 12 ins. E. and W. dist. 3 ft. from mound for ¼ Sec. Cor.
39.71	Set a pyramidal mound 16 x 13 x 7 ins. 12 ins. in ground marked "¼" on E. face in a mound of earth 30 ins. diam. at base and 15 ins. high; dug 2 pits 18 x 12 x 12 ins. E. and W. dist. 3 ft. from mound for ¼ Sec. Cor.
59.56	Set a pyramidal mound 18 x 6 x 11 ins. 12 ins. in ground marked "¼" on E. face in a mound of earth 30 ins. diam. at base and 15 ins. high; dug 2 pits 18 x 12 x 12 ins. E. and W. dist. 3 ft. from mound for ¼ Sec. Cor.
79.42	To the ¼ Sec. Cor. on Section line between Secs. 7 and 8 Land level, Scattering cedar and scrub timber Grazing Soil 1st & 2nd Rate

Uncompahgre Ute Indian Surveys.

Subdivisions of T 9 S R 22 E. Salt Lake Mer. Utah Terry Contd

Chains	
	From the 1/4 Sec Cor on Sec. line between Sections 7 and 8 I run West on a random line through the middle of Sec. 7. Var 16°,00' East
20 00	Set a temporary 1/16 Sec Cor Land Level valley Soil 1st Rate
40.00	Set a temporary 1/4 Sec Cor Land Level valley Soil 1st Rate
51.20	Right bank of White River C.E.N.E.
54.00	Left bank of White River
60 00	Set a temporary 1/16 Sec Cor. Land Level valley Soil 1st Rate.
79.90	Intersect the N. & S line bet. Secs 7 and 12 at 16 links S of the 1/4 Sec Cor Land level valley Soil 1st Rate. From this corner I run S. 89° 53' E. on a true line through the middle of Sec. 7 with the same var.
19.90	Set a sandstone 16 x 14 x 8 ins 9 ins in the ground marked 1/16 on E. face in a mound of earth 30 ins diam. at base and 18 ins. high dug 2 pits 18 x 12 x 12 ins E & W dist. 5 ft. from mound for 1/16 Sec Cor
39.90	Set a sandstone 14 x 10 x 6 ins. 12 ins in the ground, marked "1/4" on E face in a mound of earth 30 ins. diam at base and 18 ins. high dug 2 pits 18 x 12 x 12 ins E & W. dist. 5 ft from mound for 1/4 Sec Cor
59.90	Set a sandstone 24 x 10 x 3 ins 12 ins in the ground marked "1/16" on E face in a mound of earth 30 ins. diam. at base and 18 ins. high, dug 2 pits 18 x 2 x 12 ins. E & W. dist. 5 ft. from mound for 1/16 Sec. Cor.
79.90	To the 1/4 Sec. Cor. on Sec. line between Secs. 7 and 8 Land level valley — Dense underbrush Grazing Soil 1st Rate

Uncompahgre Ute Indian Surveys.

Subdivisions of T. 9 S. R. 22 E. Salt Lake Mer. Utah Terr.y Con.td

Chains.	
	From the N. 1/16 Sec. Cor. on Sec. line between Sections 7 and 8 I run East on a random line through the middle of the N. half of Sec. 8 Var. 16° 00' East.
20.00	Set a temporary 1/16 Sec. Cor. Land Level Soil 1st Rate.
40.00	Set a temporary 1/16 Sec. Cor. Land Level Soil 1st Rate.
60.00	Set a temporary 1/16 Sec. Cor. Land Level Soil 2nd Rate.
79.60	Intersect the N. & S. line bet. Secs. 9 and 8 at 36 links S. of the N. 1/16 Sec. Cor. Land-Level. Soil 2nd Rate. From this corner I run S. 89° 45' W. on a true line through the middle of the N. half of Sec. 8 with the same var.
19.90	Set a sandstone 36 x 4 x 3 ins. 12 ins. in the ground, marked "1/16" on E. face in a mound of earth 30 ins. diam. at base and 18 ins. high, dug 2 pits 18 x 12 x 12 ins. E & W. dist. 5 ft. from mound for 1/16 Sec. Cor.
39.80	Set a sandstone 36 x 3 x 2 ins. 12 ins. in the ground, marked "1/16" on E. face in a mound of earth 30 ins. diam. at base and 18 ins. high, dug 2 pits 18 x 12 x 12 ins. E & W. dist. 5 ft. from mound for 1/16 Sec. Cor.
59.70	Set a Sandstone 30 x 14 x 2 ins. 12 ins. in the ground, marked "1/16" on E. face in a mound of earth 30 ins. diam. at base and 18 ins. high, dug 2 pits 18 x 12 x 12 ins. E & W. dist. 5 ft. from mound for 1/16 Sec. Cor.
79.60	To the N. 1/16 Sec. Cor. on Sec. line between Secs 7 and 8 Land-level. Scattering cottonwood timber. Grazing Soil 1st & 2nd Rate

Uncompahgre Ute Indian Surveys.

Subdivisions of T. 9 S. R. 22 E. Salt Lake Mer. Utah Terr.y Con.td

Chains	
	From the N 1/16 Sec. Cor. on Sec. line between Sections 7 and 8 I run West on a random line through the middle of the N. half of Sec. 7. Var. 16° 15' East.
20.00	Set a temporary 1/16 Sec. Cor. Land Level Soil 1st Rate.
40.00	Set a temporary 1/16 Sec. Cor. Land Level Soil 1st Rate.
44.00	Right bank of White River 20 links wide
60.00	Set a temporary 1/16 Sec. Cor. Land Level, Soil 1st Rate.
79.70	Intersect the N. & S. line bet. Secs. 7 and 12 at 41 links N. of the N. 1/16 Sec. Cor. Land Level Soil 1st Rate. From this corner I run N. 89° 45' E. on a true line through the middle of the N. half of Sec. 7 with the same var.
19.70	Set a Sandstone 16 x 12 x 8 ins. 12 ins. in the ground, marked "1/16" on E. face in a mound of earth 30 ins. diam. at base and 18 ins. high, dug 2 pits 18 x 12 x 12 ins. E & W. dist. 5 ft. from mound for 1/16 Sec. Cor.
39.70	Set a cottonwood post 48 x 4 x 4 ins. 12 ins. in the ground, marked "1/16" on E. face in a mound of earth 30 ins. diam. at base and 18 ins. high, dug 2 pits 18 x 12 x 12 ins. E & W. dist. 5 ft. from mound for 1/16 Sec. Cor.
59.70	Set a Sandstone 18 x 8 x 3 ins. 12 ins. in the ground, marked "1/16" on E. face in a mound of earth 30 ins. diam. at base and 18 ins. high, dug 2 pits 18 x 12 x 12 ins. E & W. dist. 5 ft. from mound for 1/16 Sec. Cor.
79.70	To the N. 1/16 Sec. Cor. on Sec. line between Secs. 7 and 8 Land Level. Grazing Soil 1st Rate

Uncompahgre Ute Indian Surveys.

Subdivisions of T. 9 S. R. 2 E. Salt Lake Mer. Utah Terr.y Con.td

Chains	
	From the S. 1/16 Sec. Cor. on Sec. line between Sections 5 and 6 I run East on a random line through the middle of the E. half of Sec. 5.
	Var. 16° 00' East.
20.00	Set a temporary 1/16 Sec. Cor. Land Mountainous. Sandy Soil 2nd Rate.
40.00	Set a temporary 1/16 Sec. Cor. Land Mountainous. Sandy Soil 2nd Rate.
60.00	Set a temporary 1/16 Sec. Cor. Land Mountainous. Sandy Soil 2nd Rate.
80.24	Intersect the N. & S. line bet. Secs. 4 and 5 at 60 links N. of the S. 1/16 Sec. Cor. Land mountainous & broke Soil 2nd Rate. From this corner I run N. 89° 30' W. on a true line through the middle of the S. half of Sec. 5 with the same var.
20.06	Set a sandstone 24 x 16 x 3 ins. 12 ins. in the ground, marked "1/16" on E. face in a mound of earth 30 ins. diam. at base and 18 ins. high, dug 2 pits 18 x 12 x 12 ins. E & W. dist. 5 ft. from mound for 1/16 Sec. Cor.
40.12	Set a sandstone 14 x 6 x 4 ins. 12 ins. in the ground, marked "1/16" on E. face in a mound of earth 30 ins. diam. at base and 18 ins. high, dug 2 pits 18 x 12 x 12 ins. E & W. dist. 5 ft. from mound for 1/16 Sec. Cor.
60.18	Set a sandstone 15 x 13 x 3 ins. 12 ins. in the ground, marked "1/16" on E. face in a mound of earth 30 ins. diam. at base and 18 ins. high, dug 2 pits 18 x 12 x 12 ins. E & W. dist. 5 ft. from mound for 1/16 Sec. Cor.
80.24	To the S. 1/16 Sec. Cor. on Sec. line between Secs 5 and 6
	Land mountainous and broken.
	Grazing
	Soil Sandy 2nd Rate
	July 14. 1882

OOK-A-268

Uncompahgre Ute Indian Surveys.

Subdivisions of T. 9 S. R. 2 & 3 E. Salt Lake Mer. Utah Terr.y Cont.d

Chains.	
	From the S. 1/16 Sec. Cor. on Sec. line between Sections 5 and 6 I run West on a random line through the middle of the S. half of Sec. 6 Var. 16°, 00' East.
20.00	Set a temporary 1/16 Sec. Cor. Land broken Mountainous Sand Soil 2nd Rate.
22.00	Legge bluffs and enter river bottom
40.00	Set a temporary 1/16 Sec. Cor. Land broken Mountainous Soil 2nd Rate.
47.50	Right bank of White River. Course E. Hence in river
69.00	Left bank of River. Hence through dense underbrush to.
79.96	Intersect the N. & S. line bet. Secs. 1 and 6 at 16 links S. of the S. 1/16 Sec. Cor. Land level. Dense underbrush Soil 1st Rate. From this corner I run S. 89° 53' E. on a true line through the middle of the S. half of Sec. 6 with the same var.
31.50	Set a cottonwood post 4/8 x 4 x 4 ins. 12 ins. in the ground, marked "M.C." on E. face in a mound of earth 30 ins. diam. at base and 18 ins. high, dug 2 pits 18 x 12 x 12 ins. E & W. dist. 5 ft. from mound for Meander Cor.
39.96	Set a cottonwood post 4/8 x 4 x 4 ins. 12 ins. in the ground, marked "1/16" on E. face in a mound of earth 30 ins. diam. at base and 18 ins. high, dug 2 pits 18 x 12 x 12 ins. E & W. dist. 5 ft. from mound for 1/16 Sec. Cor.
59.96	Set a Sandstone 15 x 9 x 4 ins. 12 ins. in the ground, marked "1/16" on E. face in a mound of earth 30 ins. diam. at base and 18 ins. high, dug 2 pits 18 x 12 x 12 ins. E & W. dist. 5 ft. from mound for 1/16 Sec. Cor.
79.96	To the S. 1/16 Sec. Cor. on Sec. line between Secs. 5 and 6 Land Mountainous - on river bottom covered Grazing with underbrush. Soil Sandy 1st & 2nd Rate

BOOK-A-265

ABS-A-1008

Uncompahgre Ute Indian Surveys.

Subdivisions of T. 9 S. R. 2 E. Salt Lake Mer. Utah Terr.y Con.td

Chains.	
	From the 1/4 Sec. Cor. on Sec. line between Sections 5 and 6 I run East on a random line through the middle of Sec. 5.
	Var. 16° 00' East.
20.00	Set a temporary 1/16 Sec. Cor. Land Mountainous. Sandy Soil 2nd Rate.
40.00	Set a temporary 1/4 Sec. Cor. Land Mountainous. Sandy Soil 2nd Rate.
60.00	Set a temporary 1/16 Sec. Cor. Land Mountainous Sandy Soil 2nd Rate.
79.84	Intersect the N. & S. line bet. Secs. 4 and 5 at 58 links S. of the 1/4 Sec. Cor. Land Mountainous Sandy Soil 2nd Rate. From this corner I run S. 89° 30' W. on a true line through the middle of Sec. 5 with the same var.
19.96	Set a sandstone 18 x 8 x 5 ins. 12 ins. in the ground, marked "1/16" on E. face in a mound of earth 30 ins. diam. at base and 18 ins. high, dug 2 pits 18 x 12 x 12 ins. E & W. dist. 5 ft. from mound for 1/16 Sec. Cor.
39.92	Set a sandstone 20 x 8 x 5 ins. 12 ins. in the ground, marked "1/4" on E. face in a mound of earth 30 ins. diam. at base and 18 ins. high, dug 2 pits 18 x 12 x 12 ins. E & W. dist. 5 ft. from mound for 1/4 Sec. Cor.
59.88	Set a sandstone 18 x 8 x 3 ins. 12 ins. in the ground, marked "1/16" on E. face in a mound of earth 30 ins. diam. at base and 18 ins. high, dug 2 pits 18 x 12 x 12 ins. E & W. dist. 5 ft. from mound for 1/16 Sec. Cor.
79.84	To the 1/4 Sec. Cor. on Sec. line between Secs. 5 and 6 Land Mountainous Grazing Soil Sandy 2nd Rate

OOK-A-265

Uncompahgre Ute Indian Surveys.

Subdivisions of T. 9 S. R. 2 E Salt Lake Me. Utah Terr.y Con.td

Chains.	
	From the 1/4 Sec Cor. on Sec line between Sections 5 and 6 I run West on a random line through the middle of Sec 6. Var. 16°.00' East.
20.00	Set a temporary 1/16 Sec. Cor Land Mountainous Soil 2nd Rate.
27.00	Scarp bluffs & enter river bottom.
40.00	Set a temporary 1/4 Sec. Cor. Land Mountainous Soil 2nd Rate.
60 00	Set a temporary 1/6 Sec. Cor. Land Level
65.06	Right bank of Uncompahgre River Soil 1st Rate.
75.00	Leave river
79.80	Intersect the N and S line bet Secs 1 & 6 at 7 links E. of the 1/4 Sec. Cor Land level. Dense underbrush Soil 1st Rate. From this corner I run S. 89° 57' E. on a true line through the middle of Sec 6. with the same var.
19.80	Set a cottonwood post 8x 4 x 4 ins. 12 ins. in ground marked "1/16" on E face in a mound of earth 30 ins. diam. at base and 18 ins high; dug 2 pits 18 x 12 x 12 ins E. and W, dist 5 ft. from mound for 1/6 Sec. Cor.
39.80	Set a sandstone 7x 10 x 4 ins. 12 ins. in ground marked "1/4" on E face in a mound of earth 3 ins diam. at base and 18 ins high dug 2 pits 18 x 12 x 12 ins. E and W, dist 5 ft from mound for 1/4 Sec. Cor.
59.80	Set a cottonwood post 8x 4 x 4 ins 2 ins. in ground marked "1/6" on E face in a mound of earth 30 ins diam. at base and 18 ins. high; dug 2 pits 1 x 12 x 12 ins E. and W, dist 5 ft from mound for 1/16 Sec. Cor.
79.80	To the 1/4 Sec. Cor. on Sec. line between Secs 5 and 6 Land mountainous or level, River bottom Grazing covered with dense underbrush + Soil 1st & 2nd Rate + scattered timber

Uncompahgre Ute Indian Surveys.

Subdivisions of T. 9 S. R. 2 1/2 E. Salt Lake Mer. Utah Terr.y Con.td

Chains.	
	From the N 1/16 Sec. Cor. on Sec. line between Sections 5 and 6 I run East on a random line through the middle of the N. half of Sec. 5.
	Var. 16°, 00' East.
20.00	Set a temporary 1/16 Sec. Cor. Land Mountainous. Sandy Soil 2nd Rate.
40.00	Set a temporary 1/16 Sec. Cor. Land Mountainous. Sandy Soil 2nd Rate.
60.00	Set a temporary 1/16 Sec. Cor. Land Mountainous, Sandy Soil 2nd Rate.
79.86	Intersect the N. & S. line bet. Secs. 4 and 5 at 67 links N. of the N. 1/16 Sec. Cor. Land mountainous. Sandy Soil 2nd Rate. From this corner I run N. 89. 33' W. on a true line through the middle of the N. half of Sec. 5 with the same var.
19.97	Set a sandstone 18 x 14 x 2 ins. 12 ins. in the ground, marked "1/16" on E. face in a mound of earth 30 ins. diam. at base and 18 ins. high, dug 2 pits 18 x 12 x 12 ins. E & W. dist. 5 ft. from mound for 1/16 Sec. Cor.
39.93	Set a sandstone 20 x 10 x 3 ins. 12 ins. in the ground, marked "1/16" on E. face in a mound of earth 30 ins. diam. at base and 18 ins. high, dug 2 pits 18 x 12 x 12 ins. E & W. dist. 5 ft. from mound for 1/16 Sec. Cor.
59.90	Set a sandstone 18 x 12 x 3 ins. 12 ins. in the ground, marked "1/16" on E. face in a mound of earth 30 ins. diam. at base and 18 ins. high, dug 2 pits 18 x 12 x 12 ins. E & W. dist. 5 ft. from mound for 1/16 Sec. Cor.
79.86	To the N. 1/16 Sec. Cor. on Sec. line between Secs. 5 and 6
	Land mountainous and broken.
	Grazing
	Soil Sandy 2nd Rate

OK-A-265

Uncompahgre Ute Indian Surveys.

Subdivisions of T. 9 S.R. 2½E. Salt Lake Mer. Utah Terr.y Con.td

Chains.	
	From the N. 1/16 Sec. Cor. on Sec. line between Sections 5 and 6 I run West on a random line through the middle of the N. half of Sec. 6 Var. 16° 00' East.
20.00	Set a temporary 1/16 Sec. Cor. Land broken & mountainous Sandy Soil 2nd Rate.
28.00	Legge high bluffs
40.00	Set a temporary 1/16 Sec. Cor. Land Mountainous. Clay & Sandy Soil 2nd Rate.
60.00	Set a temporary 1/16 Sec. Cor. Land Level valley Soil 1st " Rate.
80.06	Intersect the N. & S. line bet. Secs. 5 and 6 at 6 links E of the N. 1/16 Sec. Cor. Land level valley Soil 1st " Rate. From this corner I run d. 89° 57' E. on a true line through the middle of the N. half of Sec. 6. with the same var.
20.06	Set a cottonwood post 48 x 4 x 4 ins. 12 ins. in the ground, marked "1/16" on E. face in a mound of earth 30 ins. diam. at base and 18 ins. high, dug 2 pits 18 x 12 x 12 ins. E & W. dist. 5 ft. from mound for 1/16 Sec. Cor.
40.06	Set a cottonwood post 48 x 4 x 4 ins. 12 ins. in the ground, marked "1/16" on E. face in a mound of earth 30 ins. diam. at base and 18 ins. high, dug 2 pits 18 x 12 x 12 ins. E & W. dist. 5 ft. from mound for 1/16 Sec. Cor.
60.06	Set a cottonwood post 48 x 4 x 4 ins. 12 ins. in the ground, marked "1/16" on E. face in a mound of earth 30 ins. diam. at base and 18 ins. high, dug 2 pits 18 x 12 x 12 ins. E & W. dist. 5 ft. from mound for 1/16 Sec. Cor.
80.06	To the N. 1/16 Sec. Cor. on Sec. line between Secs 5 and 6 Land mountainous & broken bluffs & Grazing Level river bottom. Soil 1st & 2nd Rate July. 16th 1882

Chains

General Description.

This Township is valuable, principally for the grazing land, which are high, rolling, broken and cut by bluffs and deep ravines, but covered pretty well with bunch grass and white sage. White River is a rapidly flowing, clear water stream, runs diagonally through the Township from the S.E. to the N.W. much of the distance through a deep canon until it reaches Section 18 where it enters a valley having large Cottonwood

The land in the river valley and the narrow strips in canon, is excellent for farming, and there is plenty of water most of the season in Dry creek which flows through a valley averaging 40 Ch wide and contains some good locations for small farms, also dense underbrush of young cottonwood, rose, haw and sage

Herds of cattle range through this Township, and find good feeding the whole year The soil is generally light and sandy

We hereby Certify that we assisted D. G. Major, United States Surveyor in Surveying all those parts or portions of the Subdivision and Meander lines of Township No. 9 South of Range 22 East of the Salt Lake Meridian, Territory of Utah, as are Represented in the foregoing field Notes, as having been surveyed by him and under his direction; and that said Survey has been in all respects to the best of our Knowledge and belief well and faithfully surveyed and the Corner Monuments established according to the instructions furnished by the General Land Office at Washington D. C.

Russell J. Meeshon Surveyor
Rudolph Neff Surveyor
Chas L. Lowry Chainman
Robt Shultz Chainman
C. E. McLean Chainman
B. Hohendorf Chainman

TRANSCRIBED COPY OF
ORIGINAL FIELD NOTES

188A

Peter Stewart Axman
Henry Raymond Axman
Edwin Bevier Axman
J. T. Jordan Axman
John Johnston Flagman
M. K. Johnson Flagman
W. Hurley Flagman

Subscribed and sworn to before me this thirteenth day of December 1882

L. W. Kennon,
2nd Lieut, 6th Infty,
Comdg. Ft. Thornburgh

BO
BOOK-A-265

Original

Final oaths for surveys.
List of Names.

A list of names of the persons employed by D. G. Major to assist in running, measuring and marking the lines and corners described in the foregoing field notes of the survey of the Township subdivision and meander lines of Township No. 9 South of the base line of Range No. 2 East of the Salt Lake Principal Meridian, Territory of Utah, showing the respective capacities in which they acted.

Russell J. Mershon	Surveyor
Rudolph Neff	Surveyor
Chas. L. Lowry	Chainman
Robt. Shultz	Chainman
C. C. McLean	Chainman
R. Hohendorf	Chainman
Peter Stewart	Moundsman
Henry Raymond	Moundsman
Edwin Bevier	Moundsman
J. F. Jordan	Axeman
John Johnston	Flagman
M. R. Johnson	Flagman
H. Busley	Flagman

I, Daniel G. Major U. S. Surveyor, do solemnly swear that in pursuance of a contract with the Hon. Commissioner General Land Office bearing date Dec. 20th 1880, and in strict conformity to the laws of the United States and the special instructions furnished by the said Commissioner, I have faithfully surveyed the exterior boundaries, section and subdivisional lines of Township No. 9 South of Range No. 22 East of the Salt Lake Meridian, Territory of Utah, and do further solemnly swear that the foregoing are the true field notes of such surveys.

Daniel G. Major.
U. S. Surveyor

Subscribed by Said Daniel G. Major U. S. Surveyor and sworn to before me this 5th day of May A. D. 1883. Washington City, D. C.

Geo M. Lockwood
Notary Public

For approval of Com'r Genl Land Office
See Field Notes of T 6 S R 20 E. Salt Lake Meridian.

BLANK

PAGE

BOOK-A-265 Original

21 Examined by .....

Compared by .....

RECEIVED WITH
SUR.-GENL'S LETTER
OF SEP 15 1883

Account Sent to Secretary of Interior
Oct. 6. 1883

FIELD NOTES

OF THE SURVEY OF THE

Sections &
Subdivision Lines

OF

Township No. 9 South
Range No. 25 East

OF THE

SALT LAKE MERIDIAN

IN

Utah Territory,

AS SURVEYED BY

DANIEL G. MAJOR,

U. S. Surveyor,

Under his Contract,

Dated December 20th, 1880.

Survey Commenced, October 23d *1882.*
Survey Completed, October 24th *1882.*

Copy

We Isaiah Bunnside, John Haddon, Edgar Kenie, Stephen Kinsey, Fritz Mehler, August Lindemann, and John Gart; do hereby solemnly swear that we will and faithfully execute the duties of Chain Carrier; that we will level the chain upon even and uneven ground and plumb the tally pins either by stacking or drafting the same, that we will report the true distance to all lines that we assist to measure, and in accordance with instructions given us in the Surveys of the lands situated on the Uintah Indian Reservation in the Territory of Utah and East of the principal base and meridian of said Territory

Adam Cops.

Isaiah Bunnside	Chainman
Steve H Kinsey	Chainman
John Gart X	Chainman
Fritz Mehler	Chainman
August Lindemann	Chainman
John Haddon	Chainman

Subscribed and Sworn to before me
this 2 day of May 1883.
Seal.

J B Adams.
U.S. Commissioner

United States of America
Territory of Utah
County of Uintah

Copy

BOOK-A-264

BOOK-A-265

We, Isiah Burnside, John Haddon, Egan Kleine, Stephen Kinsey, Fritz Mehler, August Sindermann and John Garl, Do Solemnly Swear that we will well and truly perform the duties of Axeman in the Establishment of Corner and other duties according to instructions given us, and to the best of our skill and ability, in the Survey of the Lands, situated on the Ouray & Uintah Agencies in the Territory of Utah and East of the principal base and meridian of said Territory.

Isiah Burnside	Axeman
Stephen H C Kinsey	Axeman
John Garl	Axeman
Fritz Mehler	Axeman
Egan Kleine	Axeman
August Sindermann	Axeman
John Haddon	Axeman

Subscribed and sworn to before me this 25 day of May 1883.

(Signed) J B Adams
U. S. Commissioner.

3

BOOK-A-265

Examined by.....

Compared by.....

FIELD NOTES

OF THE SURVEY OF THE

North South and East

Boundary lines

OF

Township No. 9 South

Range No. 25 East

OF THE

SALT LAKE MERIDIAN

IN

Utah Territory,

AS SURVEYED BY

DANIEL G. MAJOR,

U. S. Surveyor,

Under his Contract,

Dated December 20th, 1880.

Survey Commenced, June 28th 1880

Survey Completed, June 30th 1880

Exterior. T. 9 S., R. 25 E.

South Boundary.

Survey commenced with Stackpole's Transit in good adjustment for level, azimuth & collimation. Chain compared with & corrected by Stackpole's Standard Steel Tape.

From the cor. to Tps. 9 & 10 S., R. 23 & 24 E. I run

34 35

Chains.

East on a true line bet. secs. 6 & 31.

Var. 15° 35' E.

Allowing for convergency at

19.40 Set a sandstone 14 x 12 x 2 ins., marked "6" on E. face in mound of stone, 36 ins. dia. at base & 18 ins. high, for 1/4 sec. cor.

39.40 Set a sandstone, 20 x 6 x 2 ins., marked "1/4" on E. face in a mound of earth & stone, 36 ins. dia. at base & 18 ins. high for 1/4 sec. cor.

59.40 Set a sandstone, 18 x 8 x 3 ins., marked "6" on E. face in a mound of earth & stone, 36 ins. dia. at base & 18 ins. high, for 1/4 sec. cor.

79.40 Set a sandstone, 36 x 16 x 4 ins., marked "11111" on N. face & "11111" on E. face in a mound of earth & stone, 36 ins. dia. at base & 18 ins. high, for cor. to secs. 5, 6, 31 & 32, situated on edge of bluff & over White River.

Land, broken & mountainous.

Grazing good.

Soil, Sandy, 2d rate.

North Boundary

I commence at the cor. to Tps. 8 & 9 S., Rs. 24 & 25 E. Thence I run

East on a true line bet. secs. 6 & 31

Var. 15° 45' E.

Allowing for convergency at

38.80 Set a sandstone, 18 x 10 x 3 ins., marked "1/4" on E. face in a mound of earth & stone, 36 ins. dia. at base & 18 ins. high, for 1/4 sec. cor.

Exteriors T.9.S.R.25.E.

78.80 Set a sandstone, 24×15×5 ins., marked "111111" face & on E. face "1111" in a mound of earth & 36 ins. dia. at base & 18 ins. high for cor. 5, 6, 31 & 32.
Land, broken & mountainous.
razing good.
Soil, san , 2d rate.

East on a true line bet. secs. 5 & 32.
Var. 15°45' E.

40.00 Set a sandstone, 24×10×4 ins., marked "¼" on ace in a mound of earth & stone, 36 ins. dia. at base & 18 ins. high for ¼ sec. cor.

80.00 et a sandstone, 12×10×5 ins., marked "111111" on N. face & on E. face "1111" in a mound of stone & earth, 36 ins. diam. at base & 18 ins. high for cor. to secs. 4, 5, 32 & 33.
Land, broken & mountainous.
Grazing good.
Soil, sandy, 2d rate.

East on a true line bet. secs. 4 & 33.
Var. 15° 45' E.

40.00 Set a sandstone, 20×12×5 ins., marked "1/16" on E. face in a mound of earth, 30 ins. dia. at base & 1 ins. high for 1/16 sec. cor.

80.00 Set a sandstone, 20×10×4 ins., marked on N. face "111111" & on E. face "111" in a mound of earth & stone, 36 ins. diam. at base & 18 ins. hig for cor. to secs. 3, 4, 33 & 34.
Land, broken & mountainous.
Grazing good.
Soil, sandy, 2d rate.

East on a random line bet. secs. 3 & 34.
Var. 15° 30' E.

40.00 Set a sandstone, 18×15×4 ins., marked "¼" on face in a mound of earth & stone, 36 ins. dia. at base & 18 ins. high for ¼ sec. cor.

70.00 To S. point of high bluff. Built a mound of stone.

Exterior T. 9 S., R. 25 E.

Chains	
80.00	Set a sandstone, 14×14×3 ins, marked "III III" on N. face & on E. face "1" in a mound of earth & stone, 36 ins. dia. at base & 18 ins. high, for cor. to secs. 2, 3, 34 & 35. Land broken & mountainous. Grazing good. Soil, sandy, 3rd rate.
	East on a true line bet. secs. 2 & 35. Var. 15° 30' E.
34.00	Top of high bluff.
40.00	Set a sandstone, 18×10×5 ins, marked "¼" on E. face in a mound of earth & stone, 36 ins dia. at base & 18 ins. high for ¼ sec. cor. situated at foot of bluffs.
80.00	Set a sandstone, 13×12×4 ins, marked "III III" on N. face & on E. face "1" in a mound of earth & stone, 36 ins. dia. at base & 18 ins. high for cor. to secs 1, 2, 35 & 36. Land, broken & mountainous. Grazing good. Soil, sandy, 3rd rate.
	East on a true line bet. secs. 1 & 36. Var. 15° 30' E.
40.00	Set a sandstone, 16×13×3 ins, marked "¼" on E. face in a mound of earth & stone, 36 ins. dia. at base & 18 ins. high for ¼ sec. cor.
80.00	Set a sandstone, 24×10×3 ins, marked "III III" on N. S. E. & W. faces on a stationary rock. Raised a mound of stone alongside 36 ins. dia. at base & 24 ins. high for cor. to Tps. 8 & 9 S., R. 25 & 26 E. Land, broken & mountainous. Grazing good. Soil, sandy 3rd rate.

Exterior T. 9 S. R. 25 E.

East Boundary.

I commence at the Cor. to Tps. 8 & 9 S. Rs. 25 & 26 E. previously established by me (See page 9). Thence I run South bet. secs. 1 & 36.

Var. 15° 30' E.

40.00 Set a sandstone, 18 x 16 x 10 ins, marked "¼" on N. face in a mound of stone 36 ins. dia. at base & 18 ins. high for ¼ sec. cor.

80.00 Set a sandstone, 20 x 10 x 4 ins, marked "1" on N. face & "IIIIII" on E. face in a mound of earth & stone 36 ins. dia. at base & 18 ins. high for Cor. to secs. 1, 6, 7 & 12.

Land, mountainous.

Soil, 2d rate.

South bet. secs. 7 & 12

Var. 15° 30' E.

40.00 Set a sandstone 15 x 10 x 5 ins, marked "¼" on N. face in a mound of stone, 36 ins. dia. at base & 18 ins. high for ¼ sec. cor.

80.00 Set a sandstone, 25 x 10 x 4 ins, marked "1" on N. face & "IIIIII" on E. face in a mound of earth & stone 36 ins. dia. at base & 18 ins. high for Cor. to secs. 7, 12, 13 & 18.

Land, mountainous.

Soil, 2d rate.

South bet. secs. 13 & 18.

Var. 15° 30' E.

40.00 Set a sandstone 8 x 8 x 8 ins, marked "¼" on N. face in a mound of stone & earth 36 ins. dia. at base & 18 ins. high for ¼ sec. cor. Descend to valley.

80.00 Set a sandstone 9 x 8 x 7 ins, marked "11" on N. face & "IIIIII" on E. face in a mound of earth & stone 36 ins. dia. at base & 18 ins. high for Cor. to secs. 13, 18, 19 & 24. Situated in valley of White River.

Land mountainous.

Soil 2d rate.

Grazing good.

June 30th 1883.

BOOK-A-265

Examined by.....

Compared by.....

FIELD NOTES

OF THE SURVEY OF THE

.....Section Lines.....

OF

Township No. 9 South

Range No. 25 East

OF THE

SALT LAKE MERIDIAN

IN

Utah Territory,

AS SURVEYED BY

DANIEL G. MAJOR,

U. S. Surveyor,

Under his Contract,

Dated December 20th, 1880.

Survey Commenced, June 30th 1880.

Survey Completed, July 5th 1880.

BOOK-A-265 62

Township 9 South of R. 25 E. of Salt Lake Mer.

Terr. of Utah



Subdivisions of T 9 S.R. 25 E. Salt Lake Utah Terry Cont.

Chains	
	From the Cor. to Secs 13.18.19 & 21 on the E. Bdy of the township. Irun bet. Secs. 13 and 24 Var 15° 45' East
20.00	Set a Sandstone 18×10×3 ins. 12 ins in ground marked "1/16 on N. face in a mound of earth 30 ins diam at base and 18 ins high dug 2 pits 18×12×12 in N. and S. dist 5 ft. from mound for 1/16 Sec. Cor. Land. Rough. broken & mountainous Soil 2d rate
40.00	Set a Sandstone 14×10×6 ins 12 ins in ground marked "1/4" on N face in a mound of earth 30 ins diam. at base and 20 ins high dug 2 pits 18×12×12 N and S dist 5 ft. from mound for 1/4 Sec. Cor Land. Rough. broken & mountainous Soil 2d Rate
60.00.	Set a Sandstone 18×10×5 ins 12 ins in ground marked "1/16" on N. face in a mound of earth 30 ins diam at base and 18 ins high, dug 2 pits 18×12×12 ins N and S. dist 5 ft. from mound for 1/16 Sec. Cor Land. Rough. broken & mountainous. Soil 2d Rate
80.00	Set a Sandstone 16×16×10 ins 12 ins in ground marked "111" on N face and on E. face "1" in a mound of earth 36 ins diam at base. and 30 ins high; dug pits 18×18×12 ins in each. Section 5 ft dist. from mound for Corner to Secs 13. 14. 23 & 21. Land rough, broken & mountainous Grazing good. Soil. Sandy 2d rate.

Chains: North. bet. Secs. 13 and 14.
Var 15° 45' East.

20.00 a Sandstone 14 x x in 12 ins in ground marked "1/16 on N. face in a mound of earth 30 ins diam at base and 18 ins high; dug 2 pits 18 x 12 x 12 in N. and S. dirs 5 ft from mound for 1/16 Sec Cor. Land. Rough broken & mountainous
Soil 2d Rate

40.00 Sandstone 16 x 10 x 4 in 12 ins in ground marked "14" on N. face in a mound of earth 30 ins diam at base and 20 ins high dug 2 pits 18 x 12 x 12 ins N. and S. dirs 5 ft. from mound for 14 Sec. Cor. Land. Rough. broken & mountainous
Soil 2d Rate

60.00 Set a Sandstone 18 x 10 x 3 ins 12 ins in ground marked "1/16" on N. face in a mound of earth 30 ins diam at base and 18 ins high; dug 2 pits 18 x 12 x 12 in N and S. dirs 5 ft. from mound for 1/16 Sec. Cor Land: Rough, broken & mountainous
Soil 2d Rate

80.00 Falling on Steep of bluffs at 5.80 chs E of Cor. Point
Set a Sandstone 22 x 10 x 4 ins 12 ins in ground marked "11" on N. face and on E face "11 WC" on W face in a mound of earth 36 ins diam at base, and 30 ins high dug pits 18 x 18 x 12 in each Section 5 ft dirs from mound for bottines Corner to Secs 11 12. 13 & 14.
Land rough, broken & mountainous.
Grazing good
Soil. Sandy 2d rate.

Uncompahgre Ute Indian Surveys.

Subdivisions of T. 9 S.R. 25 E. Salt Lake Mer. Utah Terr.y Cont.d

Chains.	East on a random line bet. Secs. 12 and 13 Var 15° 45' East.
20.00	Set a temporary 1/16 Sec. Cor. Land Rough broken & mountainous Soil 3d Rate.
40.00	Set a temporary 1/4 Sec. Cor. Land Rough broken & mountainous Soil 3d Rate
60.00	Set a temporary 1/16 Sec. Cor. Land Rough broken & mountainous Soil 3d Rate
80.17.	Intersect the E. Boundary of the township at 10 links N. of the corner to Secs. 7. 12. 13 & 18 Land Rough, broken and mountainous Soil 2d Rate.
	From this corner I run N 89° 56' W on a true line bet. Secs. 12 and 13 with the same var.
20.04	Set a Sandstone 12 × 13 × 6 ins 12 ins in ground marked "1/16" on E. face in a mound of earth 30 ins. diam. at base and 18 ins. high; dug 2 pits 18 × 12 × 12 ins. E. and W., dist. 5 ft. from mound for 1/16 Sec. Cor.
40.05	Set a Sandstone 16 × 8 × 7 ins 12 ins in ground marked "1/4" on E. face in a mound of earth 30 ins. diam. at base and 20 ins. high; dug 2 pits 18 × 12 × 12 ins. E. and W., dist. 5 ft. from mound for 1/4 Sec. Cor.
60.12	Set a Sandstone 14 × 10 × 5 ins 12 ins in ground marked "1/16" on E. face in a mound of earth 30 ins. diam. at base and 18 ins. high; dug 2 pits 18 × 12 × 12 ins. E. and W., dist. 5 ft. from mound for 1/16 Sec. Cor.
80.17.	To the Corner to Secs. 11. 12. 13 & 14 Land Rough, broken & mountainous, Grazing good Scattering cedars Soil Sandy 3d Rate

Uncompahgre Ute Indian Surveys.

Subdivisions of T. 9 S. R. 25 E. Salt Lake Mer. Utah Terr.y Con.td

Chains	
	North bet. Secs. 11 and 12 Var. 16° East.
20.00	Set a Sandstone 18 x 10 x 3 ins. 12 ins. in ground marked "1/16" on N. face in a mound of earth 30 ins. diam. at base and 18 ins. high; dug 2 pits 18 x 12 x 12 ins. N. and S. dist. 5 ft. from mound for 1/16 Sec. Cor. Land Rough, broken & mountainous Soil 2d Rate.
40.00	Set a Sandstone 14 x 14 x 2 ins. 12 ins. in ground marked "1/4" on N. face in a mound of earth 30 ins. diam. at base and 20 ins. high; dug 2 pits 18 x 12 x 12 ins. N. and S. dist. 5 ft. from mound for 1/4 Sec. Cor. Land Rough, broken & mountainous Soil 2d Rate.
60.00	Set a Sandstone 18 x 10 x 3 ins. 12 ins. in ground marked "1/16" on N. face in a mound of earth 30 ins. diam. at base and 18 ins. high; dug 2 pits 18 x 12 x 12 ins. N. and S. dist. 5 ft. from mound for 1/16 Sec. Cor. Land Rough, broken & mountainous Soil 2d Rate.
80.00	Set a Sandstone 24 x 12 x 5 ins. 12 ins. in ground marked "1" on N.E. face and on E.E. face "1" ~~on S.W. face and on N.W. face~~ in a mound of earth 36 ins. diam. at base, and 30 ins. high; dug pits 18 x 18 x 12 ins. in each Section 5 ft. dist. from mound for Corner to Secs. 1. 2. 11 & 12 Land Rough, broken & mountainous Grazing good Soil Sandy 2d Rate

Uncompahgre Ute Indian Surveys.

Subdivisions of T. 9 S. R. 25 E. Salt Lake Mer. Utah Terr.y Con.td

Chains.	
	East on a random line bet. Secs. 1 and 12 Var. 15° 45' East.
20.00	Set a temporary 1/16 Sec. Cor. Land rolling grazing good Soil 2d Rate.
40.00	Set a temporary 1/4 Sec. Cor. Land rolling grazing good Soil 2d Rate.
60.00	Set a temporary 1/16 Sec. Cor. Land rolling Soil 2d Rate.
80.13	Intersect the E. Tp. line at 7 links S of the corner to Secs. 1. 6 7 & 12 Land rolling grazing good Soil 2d Rate
	From this corner I run S 89° 57' W. on a true line between Secs. 1 and 12 with the same var.
20.03	Set a Sandstone 18 x 10 x 5 ins. 12 ins. in ground marked "1/16" on E. face in a mound of earth 30 ins. diam. at base and 18 ins. high; dug 2 pits 18 x 12 x 12 ins. E. and W., dist. 5 Ft. from mound for 1/16 Sec. Cor.
40.06	Set a Sandstone 36. x 12 x 3 ins. 12 ins. in ground marked "1/4" on E. face in a mound of earth 30 ins. diam. at base and 20 ins. high; dug 2 pits 18 x 12 x 12 ins. E. and W., dist. 5 Ft. from mound for 1/4 Sec. Cor.
60.09	Set a Sandstone 14 x 12 x 2 ins. 12 ins. in ground marked "1/16" on E. face in a mound of earth 30 ins. diam. at base and 18 ins. high; dug 2 pits 18 x 12 x 12 ins. E. and W., dist. 5 Ft. from mound for 1/16 Sec. Cor.
	To the Corner to Secs. 1. 2. 11 & 12
	Land rolling.
	Grazing good
	Soil Sandy 2d Rate

BOOK-A-265

Uncompahgre Ute Indian Surveys.

Subdivisions of T. 9 S. R. 25 E. Salt Lake Mer. Utah Terr.y Cont.d

Chains.	
	North on a random line bet. Secs 1, and 2. Var. 15°45 East.
20.00	Set a temporary 1/16 Sec. Cor. Land Roug broken & mountainous Soil 2d Rate.
40.00	Set a temporary 1/4 Sec. Cor. Land Roug broken & mountainous Soil 2d Rate.
60.00	Set a temporary 1/16 Sec. Cor. Land Roug broken & mountainous Soil 2d Rate.
80.40	Intersect the N. line at 18 links E of the corner to Secs. 1. 2. 35 & 36 Land Roug broken & mountainous Soil 2d Rate
	From this corner I run S. 00° 08' E on a true line between Secs. 1 and 2 with the same var.
20 40	Set a Sandstone 18 x 18 x 4 ins. 12 ins. in ground marked "1/16" on E. face in a mound of earth 30 ins. diam. at base and 18 ins. high; dug 2 pits 18 x 12 x 12 ins. E. and W., dist. 5 ft. from mound for 1/16 Sec. Cor.
40 40	Set a Sandstone 16 x 16 x 3 ins. 12 ins. in ground marked "1/4" on E. face in a mound of earth 30 ins. diam. at base and 20 ins. high; dug 2 pits 18 x 12 x 12 ins. E. and W., dist. 5 ft. from mound for 1/4 Sec. Cor.
60 40	Set a Sandstone 14 x 13 x 5 ins. 12 ins. in ground marked "1/16" on E. face in a mound of earth 30 ins. diam. at base and 18 ins. high; dug 2 pits 18 x 12 x 12 ins. E. and W., dist. 5 ft. from mound for 1/16 Sec. Cor.
80 40	To the Corner to Secs. 1. 2. 11 & 12 Land Rough, broken & mountainous Grazing land Soil and 2d Rate

Subdivisions of T 9 S R 25 E Salt Lake Mer. Utah Terry. Cont.

Chains	
	From the Cor. to Secs. 13 14. 23 & 24 Same West. bet. Secs. 14 & 23
	Var 16° 00' East.
20.00	Sandstone. 16 x 10 x 4 in. 12 ins in ground marked "16 on N face in a mound of earth. 30 in diam at base and 18 in high; dug 2 pits 18 x 12 x 12 ins N and S dists 5 ft from mound for 1/16 Sec Cor. Land. Rough, broken & mountainous Soil 2d Rate.
40.00	Set a Sandstone 14 x 12 x 6 in. 12 ins in ground marked "14" on N face in a mound of earth 30 ins diam at base and 20 in high, dug 2 pits 18 x 12 x 12 ins N. and S dists 5 ft. from mound for 1/4 Sec Cor. Land. Rough. broken & mountainous Soil 2d Rate
60.00	Set a Sandstone 16 x 10 x 5 ins. 12 ins in ground marked "16. on N face in a mound of earth 30 ins. diam at base and 18 in high; dug 2 pit 18 x 12 x 12 ins N and S dists 5 ft. from mound for 16 Sec Cor Land. Rough. broken & mountainous. Soil 2d Rate
80.00	Set a Sandstone. 14 x 15 x 10 ins. 12 ins. in ground marked "11" on N. face and on E. 11 in a mound of earth 36 ins diam at base, and 30 in. high. dug pits 18 x 18 x 12 ins in Each Section 5 ft. dists from mound for Corner Secs. 14. 15. 22. 23. Land. Rough, Broken & mountainous Grazing good Soil Sandy 2d Rate.
	June 30th 1883.

Chains.	North bet Secs. 14 and 15. Var 15°45' East
2000	Set a Sandstone 20×10×4 ins 12 ins in ground marked "1/16" on N. face in a Mound of earth 30 ins diam. at base and 18 ins high; dug 2 pits 18×12×12 ins N. and S. dist 5 ft. from mound for 1/16 Sec Cor Land. Rough, broken & mountainous. Soil 2d Rate.
4000	Set a Sandstone 16×12×8 ins 12 ins in ground marked "1/4 on N. face in a mound of earth. 30 ins diam at base and 20 ins high dug 2 pits 18×12×12 ins N. and S. dist 5 ft. from mound for 1/4 Sec. Cor Land. Rough broken & mountainous. Soil 2d Rate.
6000	Set a Sandstone 14×8×5 ins 12 ins in ground marked 1/16 on N face in a mound of earth 30 ins dia at base and 18 ins high; dug 2 pits 18×12×12 ins N and S dist 5 ft. from ground for 1/16 Sec. Cor Land. Rough broken & mountainous Soil 2d Rate
8000	Set a Sandstone 36×14×8 ins 12 ins in ground marked "1" on N face and on E face "1" in a mound of earth 36 ins diam. at base, in each Section 5 ft. dist. from mound for Corner to Secs 10. 11. 14 & 15. Land. Rough broken & mountainous. Grazing good Soil Sandy 2 Rate

BOOK-A-265

Uncompahgre Ute Indian Surveys.

Subdivisions of T. 9 S. R. 25 E. Salt Lake Mer. Utah Terr.y Con.td

Chains	
	East on a random line bet. Secs. 11 & 14 Var. 16° East.
20.00	Set a temporary 1/16 Sec. Cor. Land Rough broken mountainous Soil 2° Rate.
40.00	Set a temporary 1/4 Sec. Cor. Land Rough broken mountainous Soil 2° Rate.
60.00	Set a temporary 1/16 Sec. Cor. Land Rough broken & mountainous Soil 2° Rate.
80.23	Intersect the N. and S. line at 14 links S. of the corner to Secs. 11, 12, 13 & 14 Land Rough, broken & mountainous Soil 2° Rate.
	From this corner I run S 89° 54' W. on a true line between Secs. 11 and 14 with the same var.
20.06	Set a Sandstone 18 x 10 x 5 ins. 12 ins. in ground marked "1/16" on E. face in a mound of earth 30 ins. diam. at base, and 18 ins. high, dug 2 pits 18 x 12 x 12 ins. E. and W., dist. 5 ft. from mound for 1/16 Sec. Cor.
40.12	Set a Sandstone 14 x 10 x 4 ins. 12 ins. in ground marked "1/4" on E. face in a mound of earth 30 ins. diam. at base, and 20 ins. high, dug 2 pits 18 x 12 x 12 ins. E. and W., dist. 5 ft. from mound for 1/4 Sec. Cor.
60.18	Set a Sandstone 22 x 8 x 2 ins. 12 ins. in ground marked "1/16" on E. face in a mound of earth 30 ins. diam. at base, and 18 ins. high, dug 2 pits 15 x 12 x 12 ins. E. and W., dist. 5 ft. from mound for 1/16 Sec. Cor.
80.23	To the Corner to Secs. 10. 11 14. & 15 Land Rough, broken & mountainous Grazing good Soil Sandy 2° Rate

BOOK-A-265

Uncompahgre Ute Indian Surveys.

Subdivisions of T. 9 S. R. 25 E. Salt Lake Mer. Utah Terr.y Con.td

Chai North bet. Secs. 10 and 11
Var 13° 45' East.

20.00 Set a Sandstone 24 x 10 x 5 ins. 12 ins. in ground marked "1/16" on N. face in a mound of earth 30 ins. diam. at base and 18 ins. high; dug 2 pits 18 x 12 x 12 ins. N. & S. dist. 5 ft. from mound for 1/16 Sec. Cor.
Land Rolling & level
Soil 2d Rate.

40.00 Set a Sandstone 16 x 14 x 4 ins. 12 ins. in ground marked "1/4" on N. face in a mound of earth 30 ins. diam. at base and 20 ins. high; dug 2 pits 18 x 12 x 12 ins. N. and S. dist. 5 ft. from mound for 1/4 Sec. Cor.
Land rolling & level
Soil 2d Rate.

60.00 Set a Sandstone 14 x 10 x 3 ins. 12 ins. in ground marked "1/16" on N. face in a mound of earth 30 ins. diam. at base and 18 ins. high; dug 2 pits 18 x 12 x 12 ins. N. and S. dist. 5 ft. from mound for 1/16 Sec. Cor.
Land rolling & level
Soil 2d Rate.

80.00 Set a Sandstone 20 x 10 x 3 ins. 12 ins. in ground marked "¼" on N.E. face and on E.C. face "11" ~~on S.W. face and on N.W. face~~ in a mound of earth 36 ins. diam. at base, and 30 ins. high; dug pits 18 x 18 x 12 ins. in each Section 5 ft. dist. from mound for Corner to Secs. 2. 3. 10 & 11
Land rolling & level
Grazing good
Soil Sandy 2d Rate

Uncompahgre Ute Indian Surveys.

Subdivisions of T. 9 S.R. 25 E. Salt Lake Mer. Utah Terr.y Con.ts

Chains	
	East on a random line bet. Secs 2 and 11 Var 15° 45' East.
20.00	Set a temporary 1/16 Sec. Cor. Land level & rolling Soil 2d Rate
40.00	Set a temporary 1/4 Sec Cor. Land level & rolling Soil 2d Rate
60.00	Set a temporary 1/16 Sec. Cor. Land level & rolling Soil 2d Rate
80.15	Intersect the N & S. line at 42 links N. of the corner to Secs. 1. 2. 11 & 12 Land level & rolling Soil 2d Rate
	From this corner I run N 89. 42 W on a true line between Secs. 2. and 11 with the same var.
20.04	Set a Sandstone 18 x 12 x 2 ins. 12 ins. in ground marked "1/16" on E. face in a mound of earth 30 ins. diam. at base and 18 ins. high; dug 2 pits 18 x 12 x 12 ins. E. and W., dist. 5 ft. from mound for 1/16 Sec Cor.
40.07	Set a Sandstone 30 x 12 x 3 ins 12 ins. in ground marked "1/4" on E. face in a mound of earth 30 ins. diam. at base and 20 ins. high; dug 2 pits 18 x 12 x 12 ins. E. and W., dist. 5 ft. from mound for 1/4 Sec Cor.
60.11	Set a Sandstone 14 x 6 x 2 ins 12 ins. in ground marked "1/16" on E. face in a mound of earth 30 ins. diam. at base and 18 ins. high; dug 2 pits 18 x 12 x 12 ins E. and W., dist. 5 ft. from mound for 1/16 Sec Cor.
80.15	To the Corner to Secs. 2. 3 10 & 11
	Land level & rolling
	Grazing good
	Soil, Sandy, 2d Rate

Uncompahgre Ute Indian Surveys.

Subdivisions of T. 9 S. R. 25 E. Salt Lake Mer. Utah Terr.y Cont.d

Chains. North on a random line bet. Secs. 2 and 3. Var. 15° 45' East.

20.00 Set a temporary 1/16 Sec. Cor. Land Rough broken mountainous Soil 2d Rate.

21.00 Top of low rocky bluff.

40.00 Set a temporary 1/4 Sec. Cor. Land Rough broken mountainous Soil 2d Rate.

60.00 Set a temporary 1/16 Sec. Cor. Land Rough broken mountainous Soil 2d Rate.

80.16 Intersect the S. Tp. line at 70 links W. of the corner to Secs. 2. 3. 34 & 35 Land Rough broken mountainous Soil 2d Rate

From this corner I run S. 00° 30' W. on a true line between Secs. 2 and 3 with the same var.

20.16 Set a sandstone 24 x 10 x 4 ins. 12 ins. in ground marked "1/16" on E. face in a mound of earth 30 ins. diam. at base and 18 ins. high; dug 2 pits 18 x 12 x 12 ins. E. and W., dist. 5 ft. from mound for 1/16 Sec. Cor.

40.16 Set a sandstone 14 x 8 x 2 ins. 12 ins. in ground marked "1/4" on E. face in a mound of earth 30 ins. diam. at base and 20 ins. high; dug 2 pits 18 x 12 x 12 ins. E. and W., dist. 5 ft. from mound for 1/4 Sec. Cor.

60.16 Set a sandstone 18 x 12 x 4 ins. 12 ins. in ground marked "1/16" on E. face in a mound of earth 30 ins. diam. at base and 18 ins. high; dug 2 pits 18 x 12 x 12 ins. E. and W., dist. 5 ft. from mound for 1/16 Sec. Cor.

80.16 To the Corner to Secs. 2. 3. 10 & 11

Land Rough broken mountainous

Grazing good

Soil Sandy 2d Rate

Subdivisions of T 9 S R 25 E. Salt Lake Mer. Utah Terry. Cont.

Chains.	From the cor. to Secs 14. 15. 22 & 23. Inn West. bet. Secs. 15 and 22. Var 15° 45' East
2000	Set a Sandstone 16 × 14 × 5 ins 12 ins in ground marked "1/16" on N. face in a mound of earth 30 ins diam at base and 18 ins high; dug 2 pits 18 × 12 × 12 ins N. and S. dist 5 ft from mound for 1/16 Sec cor. Land Rough, broken & mountainous Soil 2d Rate
4000	Set a Sandstone 18 × 10 × 3 ins 12 ins in ground marked "1/4" on N face in a mound of earth 30 ins diam at base & 20 ins high, dug 2 pits 18 × 12 × 12 ins N & S. dist 5 ft from mound for 1/4 Sec. cor. Land, Rough, broken & mountainous Soil 2d Rate
6000	Set a Sandstone 16 × 14 × 12 ins 12 ins in ground marked "1/16" N face in a mound of earth 30 ins dia at base & 18 ins high; dug 2 pits 18 × 12 × 12 N and S dist 5 ft from mound for 1/16 Sec Cor. Land Rough, broken & mountainous Soil 2d Rate
8000	Set a Sandstone 18 × 14 × 10 ins 12 ins in ground "111" on N. face and on E face "111" in a mound of earth 36 ins diam at base and 30 ins high; dug pits 18 × 18 × 12 ins in each Section 5 ft dist from mound to Corner to Secs 15. 16. 21 & 22. Land Rough, broken and mountainous Grazing good Soil Sandy 2d rate.

Sub divisions of T9. S.R. 25E. Salt Lake, Mer. Utah Terry, Co

Chains	South bet. Secs. 21 and 22 Var 16°00' East
20.00.	Set a Sandstone 16 x 10 x 5 ins. 12 ins in ground marked "1/16" on N face in a mound of earth 30 ins diam at base and 18 ins high; dug 2 pits 18 x 12 x 12 ins N and S dist 5 ft from mound for 1/16 Sec Cor Land, Rough, broken & mountainous Soil 2d Rate
40.00	Set a Sandstone 14 x 10 x 6 ins 12 ins in ground marked 1/4 on N face in a mound of earth 30 ins diam at base & 20 ins high dug 2 pits 18 x 12 x 12 ins N & S dist 5 ft from mound for 1/4 Sec Cor Land, Rough, broken & mountainous Soil 2d Rate
60.00	Set a Sandstone 18 x 14 x 12 ins 12 ins in ground marked "1/16" on N face in a mound of earth 30 ins diam at base and 18 ins high; dug 2 pits 18 x 12 x 12 ins N & S dist 5 ft from mound for 1/16 Sec. Cor. Land, Rough broken & mountainous Soil 2d Rate
80.00	Set a Sandstone 20 x 18 x 4 ins 12 ins in ground marked "1111" on N face and on E. face "111" in a mound of earth 36 ins diam at base and 30 ins high; dug pits 18 x 18 x 12 ins in each Section 5 ft distant from mound for Corner to Secs. 21. 22 27 & 28. Land Rough, broken & mountainous Grazing good Soil Sandy 2d Rate

Uncompahgre Ute Indian Surveys.

Subdivisions of T. 9 S. R. 2 5 E. Salt Lake Mer. Utah Terr.y Con.td

Chains	
	North bet. Secs. 15 and 16. Var. 16° 00' East.
20.00	Set a Sandstone 16 x 12 x 3 ins. 12 ins. in ground marked "1/16" on N. face in a mound of earth 30 ins. diam. at base and 18 ins. high; dug 2 pits 18 x 12 x 12 ins. N. and S., dist. 5 ft. from mound for 1/16 Sec. Cor. Land Rough, broken ~~mountainous~~ Soil 2d Rate.
40.00	Set a Sandstone 14 x 8 x 5 ins. 12 ins. in ground marked "1/4" on N. face in a mound of earth 30 ins. diam. at base and 20 ins. high; dug 2 pits 18 x 12 x 12 ins. N. and S., dist. 5 ft. from mound for 1/4 Sec. Cor. Land Rough. broken mountainous Soil 2d Rate.
60.00	Set a Sandstone 16 x 10 x 4 ins. 12 ins. in ground marked "1/16" on N. face in a mound of earth 30 ins. diam. at base and 18 ins. high; dug 2 pits 18 x 12 x 12 ins. N. and S., dist. 5 ft. from mound for 1/16 Sec. Cor. Land Rough. broken mountainous Soil 2d Rate.
80.00	Set a Sandstone 38 x 8 x 6 ins. 12 ins. in ground marked "11" on N.E. face and on E. face "111" ~~on S.W. face and on N.W. face~~ in a mound of earth 36 ins. diam. at base, and 30 ins. high; dug pits 18 x 18 x 12 ins. in each Section 5 ft. dist. from mound for Corner to Secs. 9. 10. 15 & 16. Land Rough, broken mountainous Grazing good Soil Sandy 2d Rate

BOOK-A-265

Uncompahgre Ute Indian Surveys.

Subdivisions of T. 9 S. R. 5 E. Salt Lake Mer. Utah Terr.y Con.ld

Chains	
	East on a random line bet. Secs. 10 & 15 Var. 15° 45' East.
20.00	Set a temporary 1/16 Sec. Cor. Land Rough broken & mountainous Soil 2d Rate.
40.00	Set a temporary 1/4 Sec. Cor. Land Rough broken & mountainous Soil 2d Rate.
60.00	Set a temporary 1/16 Sec. Cor. Land Rough broken & mountainous Soil 2d Rate.
80.32	Intersect the N. and S. line at 10 links S. of the corner to Secs. 10. 11. 14 & 15. Land Rough, broken & mountainous Soil 2d Rate.
	From this corner I run S. 89° 56' W on a true line between Secs. 10. and 15 with the same var.
20.08	Set a Sandstone 18" x 10" x 6 ins. 12 ins. in ground marked "1/16" on E. face in a mound of earth 30 ins. diam. at base, and 18 ins. high; dug 2 pits 18 x 12 x 12 ins. E. and W., dist. 5 ft. from mound for 1/16 Sec. Cor.
40.16	Set a Sandstone 20 x 10 x 3 ins. 12 ins. in ground marked "1/4" on E. face in a mound of earth 30 ins. diam. at base, and 20 ins. high; dug 2 pits 18 x 12 x 12 ins. E. and W., dist. 5 ft. from mound for 1/4 Sec. Cor.
60.24	Set a Sandstone 18 x 8 x 4 ins. 12 ins. in ground marked "1/16" on E. face in a mound of earth 30 ins. diam. at base, and 18 ins. high; dug 2 pits 15 x 12 x 12 ins. E. and W., dist. 5 ft. from mound for 1/16 Sec. Cor.
80.32	To the Corner to Secs. 9. 10 15 & 16 Land Rough, broken and mountainous Grazing Good Soil Sandy 2d Rate

July 1st 1883.

Uncompahgre Ute Indian Surveys.

Subdivisions of T. 9 S. R. 2 E. Salt Lake Mer. Utah Terr.y Con.td

Chains	
	North bet. Secs. 9 and 10 Var. 15° 35' East.
20.00	Set a Sandstone 16 x 8 x 5 ins. 12 ins. in ground marked "1/16" on N. face in a mound of earth 30 ins. diam. at base and 18 ins. high; dug 2 pits 18 x 12 x 12 ins. N. and S., dist. 5 ft. from mound for 1/16 Sec. Cor. Land Rough, broken & mountainous Soil 2d Rate.
40.00	Set a Sandstone 22 x 10 x 3 ins. 12 ins. in ground marked "1/4" on N. face in a mound of earth 30 ins. diam. at base and 20 ins. high; dug 2 pits 18 x 12 x 12 ins. N. and S., dist. 5 ft. from mound for 1/4 Sec. Cor. Land Rough broken & mountainous Soil 2d Rate.
60.00	Set a Sandstone 14 x 8 x 8 ins. 12 ins. in ground marked "1/16" on N. face in a mound of earth 30 ins. diam. at base and 18 ins. high; dug 2 pits 18 x 12 x 12 ins. N. and S., dist. 5 ft. from mound for 1/16 Sec. Cor. Land Rough broken & mountainous Soil 2d Rate.
80.00	Set a Sandstone 36 x 8 x 6 ins. 12 ins. in ground marked "I" on N. E. face and on S. E. face "III" ~~on S. W. face and on N. W. face~~ in a mound of earth 36 ins. diam. at base, and 30 ins. high; dug pits 18 x 18 x 12 ins. in each Section 5 ft. dist. from mound for Corner to Secs. 3. 4. 9 & 10 Land Rough, broken & mountainous Grazing Good Soil Sandy 2d Rate

Uncompahgre Ute Indian Surveys.

Subdivisions of T. 9 S. R. 25 E. Salt Lake Mer. Utah Terr.y Cont.d

Chains	
	East on a random line bet. Secs. 3 & 10 Var 15° 35' East.
20.00	Set a temporary 1/16 Sec. Cor. Land Rough broken & mountainous Soil 2d Rate.
40.00	Set a temporary 1/4 Sec. Cor. Land Rough broken & mountainous Soil 2d Rate.
60.00	Set a temporary 1/16 Sec. Cor. Land Rough broken & mountainous Soil 2d Rate.
80.07	Intersect the N. and S. line at 18 links N. of the corner to Secs. 2. 3. 10 & 11 Land Rough, broken & mountainous Soil 2d Rate.
	From this corner I run N 89° 52' W on a true line between Secs. 3 and 10 with the same var.
2002	Set a Sandstone 18 x 12 x 6 ins. 12 ins. in ground marked "1/16" on E. face in a mound of earth 30 ins. diam. at base, and 18 ins. high; dug 2 pits 18 x 12 x 12 ins. E. and W., dist. 5 ft. from mound for 1/16 Sec. Cor.
4004	Set a Sandstone 18 x 16 x 2 ins. 12 ins. in ground marked "1/4" on E. face in a mound of earth 30 ins. diam. at base, and 20 ins. high; dug 2 pits 18 x 12 x 12 ins. E. and W., dist. 5 ft. from mound for 1/4 Sec. Cor.
6006	Set a Sandstone 16 x 10 x 2 ins. 12 ins. in ground marked "1/16" on E. face in a mound of earth 30 ins. diam. at base, and 18 ins. high; dug 2 pits 15 x 12 x 12 ins. E. and W., dist. 5 ft. from mound for 1/16 Sec. Cor.
8007	To the Corner to Secs. 3. 4. 9 & 10 Land Rough, broken & mountainous Grazing good Soil Sandy 2d Rate

Subdivisions of T 9 S. R. 25 E. Salt Lake Mer. Utah Terry Cont.

Chains	North on a random line bet. Secs. 3 and 4.
	Var 16° 00 East
20.00	Set a temporary 1/16 Sec Cor Land Rough broken & mountainous
	Soil 2nd Rate
40.00	Set a temporary 1/4 Sec. Cor Land. Rough broken & mountainous.
	Soil 2nd Rate.
60.00	Set a temporary 1/16 Sec Cor Land, Rough broken & mountainous
	Soil 2nd Rate.
80.16	Intersect the N. Boundary of the township at 42 link W. of the corner to Secs. 3. 4. 33 & 34. Land, Rough broken & mountainous. Soil 2nd Rate
	From this corner I run S 00° 15' W. on a true line bet Secs. 3 & 4. with the same var.
20.16	Set a sandstone 12 x 8 x 4 ins 12 ins in ground marked "1/16" on E face on a mound of earth 30 ins diam at base & 18 ins high dug 2 pits 18 x 12 x 12. E & W. dist 5 ft. from mound 1/16 Sec Cor.
40.16	Set a Sandstone 14 x 6 x 5 ins 12 ins in ground marked "1/4" on E face on a mound of earth 30 ins diam at base and 20 ins high, dug 2 pits 18 x 12 x 12 E and W. dist 5 ft from mound for 1/4 Sec. Cor.
60.16	Set a Sandstone 18 x 10 x 4 ins 12 ins in ground marked "1/16" on E. face on a mound of earth 30 ins diam at base & 18 ins high dug 2 pits 18 x 12 x 12 ins E and W dist 5 ft. from mound for 1/16. Sec Cor.

Subdivisions T 9 S. R. 25 E. Salt Lake Mer.? Utah. Cont.? 26

8016	To the Corner to Secs. 3. 4. 9 & 10. Land: Rough, broken and mountainous Grazing good. Soil Sandy 2d Rate.
	From the Cor to Secs. 28. 29. 32 & 33. previously established (see Sec page 43) I run East on a true line bet Secs. 28 & 33. the line being fractional Var 15° 35' E
20.00	Set a Sandstone 13 x 10 x 8 in 12 in in mound marked 1/16 on E face in a mound of earth 30 in diam at base and 18 in high, dug 2 pits 18 x 12 x 12 in E & W. dist 5 ft. from mound for 1/16 Cor. Land, Rough, broken mountainous Soil 2. Rate Sandy.
3800	To bluffs over river a Sandstone 18 x 10 x 3 in 12 in in marked "1/4 W C" E face in a of Earth 30 in dia at base and 18 in high dug 2 pits 18 x 12 x 12 E and W. dists 5 ft from mound for witness Cor to 1/4 Sec Cor. and Rough, broken mountainous. azing good Soil Sandy 2d rate Impracticable to continue E. on line owing to very rough and mountainous character of the land —

Uncompahgre Ute Indian Surveys.

Subdivisions of T. 9 S.R. 25 E. Salt Lake Mer. Utah Terr.y Con.td

Chains	
	North Bet. Secs. 28 and 29 Var. 15° 35' East.
20.00	Set a Sandstone 18 x 16 x 14 ins. 12 ins. in ground marked "1/16" on N. face in a mound of earth 30 ins. diam. at base and 18 ins. high; dug 2 pits 18 x 12 x 12 ins. N. and S. dist. 5 ft. from mound for 1/16 Sec. Cor. Land Rough, broken & mountainous Soil 2° Rate.
40.00	Set a Sandstone 18 x 14 x 5 ins. 12 ins. in ground marked "1/4" on N. face in a mound of earth 30 ins. diam. at base and 20 ins. high; dug 2 pits 18 x 12 x 12 ins. N. and S. dist. 5 ft. from mound for 1/4 Sec. Cor. Land Rough, broken & mountainous Soil 2° Rate.
60.00	Set a Sandstone 14 x 16 x 4 ins. 12 ins. in ground marked "1/16" on N. face in a mound of earth 30 ins. diam. at base and 18 ins. high; dug 2 pits 18 x 12 x 12 ins. N. and S. dist. 5 ft. from mound for 1/16 Sec. Cor. Land Rough, broken & mountainous Soil 2° Rate.
80.00	Set a Sandstone 18 x 10 x 4 ins. 12 ins. in ground marked "1111" on N. E. face and on E. C. face "1111" ~~on S. W. face and~~ on N. W. face in a mound of earth 36 ins. diam. at base, and 30 ins. high; dug pits 18 x 18 x 12 ins. in each Section 5 ft. dist. from mound for Corner to Secs. 20. 21. 28 & 29 Land Rough, broken & mountainous Grazing good Soil Sandy, 2° Rate.

Uncompahgre Ute Indian Surveys.

Subdivisions of T. 9 S. R. 25 E. Salt Lake Mer. Utah Terr.y Con.td

Chains	
	East on a random line bet. Secs. 21. & 28 Var. 15° 35' East.
3.00	To mound on line
20.00	Set a temporary 1/16 Sec. Cor. Land Rough broken & mountainous Soil 2d Rate.
40.00	Set a temporary 1/4 Sec. Cor. Land Rough broken mountainous Thence over steep hill side Soil 2d Rate.
60.00	Set a temporary 1/16 Sec. Cor. Land Rough broken & mountainous Soil 2d Rate.
70.00	To Edge of Bluffs. over river about 400 ft high
80.48	Intersect the N. and S. line at 18 links N. of the corner to Secs. Land Rough broken & mountainous Soil 2d Rate.
	From this corner I run N. 89° 52' W. on a true line between Secs. 21. and 28 with the same var.
20.12	Set a Sandstone 18 x 14 x 6 ins. 12 ins. in ground marked "1/16" on E. face in a mound of earth 30 ins. diam. at base, and 18 ins. high, dug 2 pits 18 x 12 x 12 ins. E. and W., dist. 5 ft. from mound for 1/16 Sec. Cor.
40.24	Set a Sandstone 16 x 14 x 10 ins. 12 ins. in ground marked "1/4" on E. face in a mound of earth 30 ins. diam. at base, and 20 ins. high, dug 2 pits 18 x 12 x 12 ins. E. and W., dist. 5 ft. from mound for 1/4 Sec. Cor.
60.36	Set a Sandstone 18 x 10 x 4 ins. 12 ins. in ground marked "1/16" on E. face in a mound of earth 30 ins. diam. at base, and 18 ins. high, dug 2 pits 18 x 12 x 12 ins. E. and W., dist. 5 ft. from mound for 1/16 Sec. Cor.
80.48	To the Corner to Secs. 20. 21. 28 & 29. Land Rough broken & mountainous Grazing good Soil Sandy 2d Rate

Uncompahgre Ute Indian Surveys.

Subdivisions of T. 9 S. R. 25 E. Salt Lake Mer. Utah Terr.y Con.td

Chains	
	North bet. Secs. 20 and 21 Var. 16° 00 East.
20.00	Set a Sandstone 14 x 10 x 4 ins. 12 ins. in ground marked "1/16" on N. face in a mound of earth 30 ins. diam. at base and 18 ins. high; dug 2 pits 18 x 12 x 12 ins. N. and S., dist. 5 ft. from mound for 1/16 Sec. Cor. Land Rough, broken & mountainous Soil 2° Rate.
40.00	Set a Sandstone 18 x 10 x 4 ins. 12 ins. in ground marked "1/4" on N. face in a mound of earth 30 ins. diam. at base and 20 ins. high; dug 2 pits 18 x 12 x 12 ins. N. and S., dist. 5 ft. from mound for 1/4 Sec. Cor. Land Rough, broken & mountainous Soil 2° Rate.
60.00	Set a Sandstone 16 x 10 x 4 ins. 12 ins. in ground marked "1/16" on N. face in a mound of earth 30 ins. diam. at base and 18 ins. high; dug 2 pits 18 x 12 x 12 ins. N. and S., dist. 5 ft. from mound for 1/16 Sec. Cor. Land Rough, broken & mountainous, Soil 2° Rate.
80.00	Set a Sandstone 22 x 12 x 5 ins. 12 ins. in ground marked "III" on N. E. face and on E. C. face "IIII" ~~on S. W. face and on N. W. face~~ in a mound of earth 36 ins. diam. at base, and 30 ins. high; dug pits 18 x 18 x 12 ins. in each Section 5 ft. dist. from mound for Corner to Secs. 16 17. 20 & 21 Land Rough, broken & mountainous Grazing good Soil Sandy 2° Rate July 2° 1883.

Uncompahgre Ute Indian Surveys.

Subdivisions of T. 9 S. R. 25 E. Salt Lake Mer. Utah Terr.y Cont.d

Chains	
	East on a random line bet. Secs. 16 & 21. Var. 16°00 East.
20.00	Set a temporary 1/16 Sec. Cor. Land Rough broken & mountainous Soil 2° Rate.
40.00	Set a temporary 1/4 Sec. Cor. Land Rough broken & mountainous Soil 2 Rate.
60.00	Set a temporary 1/16 Sec. Cor. Land Rough broken & mountainous Soil 2° Rate.
80.24	Intersect the N. and S. line at 20. links N. of the corner to Secs. 15. 16 21 & 22 Land Rough, broken & mountainous Soil 2° Rate.
	From this corner I run N. 89° 51' W on a true line between Secs. 16 and 21. with the same var.
20.06	Set a Sandstone 14 x 8 x 4 ins. 12 ins. in ground marked "1/16" on E. face in a mound of earth 30 ins. diam. at base, and 18 ins. high, dug 2 pits 18 x 12 x 12 ins. E. and W., dist. 5 ft. from mound for 1/16 Sec. Cor.
40.12	Set a Sandstone 16 x 12 x 3 ins. 12 ins. in ground marked "1/4" on E. face in a mound of earth 30 ins. diam. at base, and 20 ins. high, dug 2 pits 18 x 12 x 12 ins. E. and W., dist. 5 ft. from mound for 1/4 Sec. Cor.
60.18	Set a Sandstone 18 x 10 x 5 ins. 12 ins. in ground marked "1/16" on E. face in a mound of earth 30 ins. diam. at base, and 18 ins. high, dug 2 pits 15 x 12 x 12 ins. E. and W., dist. 5 ft. from mound for 1/16 Sec. Cor.
80.24	To the Corner to Secs. 16. 17. 20. & 21. Land Rough, broken & mountainous Grazing good Soil Sandy 2°) Rate

Uncompahgre Ute Indian Surveys.

Subdivisions of T. 9 S. R. 25 E. Salt Lake Mer. Utah Terr.y Cont.d

Chains	
	North bet. Secs. 16 and 17 Var. 16° 00' East.
20.00	Set a Sandstone 20 x 8 x 5 ins. 12 ins. in ground marked "1/16" on N. face in a mound of earth 30 ins. diam. at base and 18 ins. high; dug 2 pits 18 x 12 x 12 ins. N. and S., dist. 5 ft. from mound for 1/16 Sec. Cor. Land Rough, broken mountainous Soil 2d Rate.
40.00	Set a Sandstone 16 x 10 x 5 ins. 12 ins. in ground marked "1/4" on N. face in a mound of earth 30 ins. diam. at base and 20 ins. high; dug 2 pits 18 x 12 x 12 ins. N. and S., dist. 5 ft. from mound for 1/4 Sec. Cor. Land Rough, broken mountainous Soil 2d Rate.
60.00	Set a Sandstone 14 x 8 x 2 ins. 12 ins. in ground marked "1/16" on N. face in a mound of earth 30 ins. diam. at base and 18 ins. high; dug 2 pits 18 x 12 x 12 ins. N. and S., dist. 5 ft. from mound for 1/16 Sec. Cor. Land Rough, broken mountainous Soil 2d Rate.
80.00	Set a Sandstone 18 x 10 x 4 ins. 12 ins. in ground marked "11" on N.E. face and on E.S. face 1111 ~~on S.W. face and on N.W. face~~ in a mound of earth 36 ins. diam. at base, and 30 ins. high; dug pits 18 x 18 x 12 ins. in each Section 5 ft. dist. from mound for Corner to Secs. 8. 9. 16 & 17 Land Rough, broken mountainous Grazing good Soil Sandy 2d Rate.

Uncompahgre Ute Indian Surveys.

Subdivisions of T. 9 S. R. 3 E. Salt Lake Mer. Utah Terr.y Con.ds

Chains East on a random line bet. Secs. 9 & 16
Var 15° 46' East.

20.00 Set a temporary 1/16 Sec. Cor. Land Rough broken mountainous Soil 2d Rate.

40.00 Set a temporary 1/4 Sec. Cor. Land Rough broken mountainous Soil 2d Rate.

60.00 Set a temporary 1/16 Sec. Cor. Land Rough broken mountainous Soil 2d Rate.

80.00 Intersect the N. and S. line at 28 links N. of the corner to Secs. 9. 10. 15 & 16 Land Rough. broken mountainous Soil 2d Rate.

From this corner I run N 89° 45' W on a true line between Secs. 9. and 16 with the same var.

20.00 Set a sandstone 14 x 8 x 3 ins. 12 ins. in ground marked "1/16" on E. face in a mound of earth 30 ins. diam. at base, and 18 ins. high, dug 2 pits 18 x 12 x 12 ins. E. and W., dist. 5 ft. from mound for 1/16 Sec. Cor.

40.00 Set a sandstone 14 x 10 x 4 ins. 12 ins. in ground marked "1/4" on E. face in a mound of earth 30 ins. diam. at base, and 20 ins. high, dug 2 pits 18 x 12 x 12 ins. E. and W., dist. 5 ft. from mound for 1/4 Sec. Cor.

60.00 Set a sandstone 18 x 8 x 3 ins. 12 ins. in ground marked "1/16" on E. face in a mound of Earth 30 ins. diam. at base, and 18 ins. high, dug 2 pits 18 x 12 x 12 ins. E. and W., dist. 5 ft. from mound for 1/16 Sec. Cor.

80.00 To the Corner to Secs. 8. 9. 16 & 17. Land Rough broken mountainous Timber Pinon Soil Sandy 2d Rate.

Uncompahgre Ute Indian Surveys.

Subdivisions of T. 9 S.R. 25 E. Salt Lake Mer. Utah Terr.y Con.td

Chains	
	North bet. Secs. 8 and 9 Var. 15° 40' East.
20.00	Set a Sandstone 16 x 8 x 8 ins. 12 ins. in ground marked "1/16" on N. face in a mound of earth 30 ins. diam. at base and 18 ins. high; dug 2 pits 18 x 12 x 12 ins. N. and S., dist. 5 ft. from mound for 1/16 Sec. Cor. Land Rough, broken & mountainous Soil 2d Rate.
40.00	Set a Sandstone 20 x 12 x 5 ins. 12 ins. in ground marked "1/4" on N. face in a mound of earth 30 ins. diam. at base and 20 ins. high; dug 2 pits 18 x 12 x 12 ins. N. and S., dist. 5 ft. from mound for 1/4 Sec. Cor. Land Rough, broken & mountainous Soil 2d Rate.
60.00	Set a Sandstone 16 x 10 x 4 ins. 12 ins. in ground marked "1/16" on N. face in a mound of earth 30 ins. diam. at base and 18 ins. high; dug 2 pits 18 x 12 x 12 ins. N. and S., dist. 5 ft. from mound for 1/16 Sec. Cor. Land Rough, broken & mountainous Soil 2d Rate.
80.00	Set a Sandstone 18 x 15 x 4 ins. 12 ins. in ground marked "1" on N.E. face and on E.E. face "1111" on S.W. face and on N.W. face in a mound of earth 36 ins. diam. at base, and 30 ins. high; dug pits 18 x 18 x 12 ins. in each Section 5 ft. dist. from mound for Corner to Secs. 4. 5 8 & 9. Land Rough, broken & mountainous Grazing good Soil, Sandy 2d Rate

Uncompahgre Ute Indian Surveys.

Subdivisions of T. 9 S. R. 25 E. Salt Lake Mer. Utah Terr.y Con.td

Chains East on a random line bet. Secs. 4 & 9,
Var. 15° 35' East.

20.00 Set a temporary 1/16 Sec. Cor. Land Rough broken & mountainous Soil 2d Rate.

40.00 Set a temporary 1/4 Sec. Cor. Land Rough broken & mountainous Soil 2d Rate.

60.00 Set a temporary 1/16 Sec. Cor. Land Rough broken & mountainous Soil 2d Rate.

80.17 Intersect the N. and S. line at 12 links S. of the corner to Secs. 3. 4. 9 & 10 Land Rough, broken & mountainous
Soil 2d Rate.

From this corner I run S. 89° 55' W. on a true line between Secs. 4. and 9 with the same var.

20.04 Set a Sandstone 20 x 8. x 2 ins. 12 ins. in ground marked "1/16" on E. face in a mound of earth 30 ins. diam. at base, and 18 ins. high; dug 2 pits 18 x 12 x 12 ins. E. and W., dist. 5 Ft. from mound for 1/16 Sec. Cor.

40.08 Set a Sandstone 24 x 12 x 3. ins. 12 ins. in ground marked "1/4" on E. face in a mound of earth 30 ins. diam. at base, and 20 ins. high; dug 2 pits 18 x 12 x 12 ins. E. and W., dist. 5 Ft. from mound for 1/4 Sec. Cor.

60.12 Set a Sandstone 18 x 6 x 3. ins. 12 ins. in ground marked "1/16" on E. face in a mound of earth 30 ins. diam. at base, and 18 ins. high; dug 2 pits 18 x 12 x 12 ins. E. and W., dist. 5 Ft. from mound for 1/16 Sec. Cor.

80.17 To the Corner to Secs. 4. 5. 8 & 9
Land Rough broken & mountainous
Grazing good
Soil Sandy 2d Rate

Uncompahgre Ute Indian Surveys.

Subdivisions of T. 9 S. R. 25 E. Salt Lake Mer. Utah Terr.y Con.td

Chains.	
	North on a random line bet. Secs. 4 and 5 Var. 16° 00 East.
20.00	Set a temporary 1/16 Sec. Cor. Land Rough broken & mountainous Soil 2° Rate.
40.00	Set a temporary 1/4 Sec. Cor. Land Rough broken & mountainous Soil 2° Rate.
60.00	Set a temporary 1/16 Sec. Cor. Land Rough broken & mountainous Soil 2° Rate.
80.32	Intersect the N Boundary of the township at 18 links W. of the corner to Secs. 4. 5. 32 & 33 Land Rough broken & mountainous Soil 2° Rate.
	From this corner I run S 00° 08' W on a true line bet. Secs. 4 and 5 with the same var.
20.32.	Set a Sandstone 16 x 10 x 4 ins. 12 ins. in ground marked "1/16" on E. face in a mound of earth 30 ins. diam. at base and 18 ins. high; dug 2 pits 18 x 12 x 12 ins. E. and W., dist. 5 ft. from mound for 1/16 Sec. Cor.
40.32.	Set a Sandstone 18 x 10 x 3 ins. 12 ins. in ground marked "1/4" on E. face in a mound of earth 30 ins. diam. at base and 20 ins. high; dug 2 pits 18 x 12 x 12 ins. E. and W., dist. 5 ft. from mound for 1/4 Sec. Cor.
60.32.	Set a Sandstone 24. x 10 x 3 ins. 12 ins. in ground marked "1/16" on E. face in a mound of earth 30 ins. diam. at base and 18 ins. high; dug 2 pits 18 x 12 x 12 ins. E. and W., dist. 5 ft. from mound for 1/16 Sec. Cor.
80.32.	To the Corner to Secs. 4. 5. 8 & 9 Land Rough. broken & mountainous Grazing good Soil Sandy 2d Rate

Uncompahgre Ute Indian Surveys.

Subdivisions of T. 9 S. R. 25 E. Salt Lake Mer. Utah Terr.y Cont.d

Chains	
	North bet. Secs. 31 and 32 Var. 15° 35' East.
20.00	Set a Sandstone 15 x 10 x 2 ins. 12 ins. in ground marked "1/16" on N. face in a mound of earth 30 ins. diam. at base and 18 ins. high; dug 2 pits 18 x 12 x 12 ins. N. and S., dist. 5 ft. from mound for 1/16 Sec. Cor. Land Rough, broken & mountainous Soil 2° Rate.
40.00	Set a Sandstone 15 x 8 x 4 ins. 12 ins. in ground marked "1/4" on N. face in a mound of earth 30 ins. diam. at base and 20 ins. high; dug 2 pits 18 x 12 x 12 ins. N. and S., dist. 5 ft. from mound for 1/4 Sec. Cor. Land Rough, broken & mountainous Soil 2° Rate.
60.00	Set a Sandstone 18 x 8 x 4 ins. 12 ins. in ground marked "1/16" on N. face in a mound of earth 30 ins. diam. at base and 18 ins. high; dug 2 pits 18 x 12 x 12 ins. N. and S., dist. 5 ft. from mound for 1/16 Sec. Cor. Land Rough, broken & mountainous Soil 2° Rate.
80.00	Set a Sandstone 18 x 8 x 4 ins. 12 ins. in ground marked "1111" on N. E. face and on E. E. face "1111" on N. W. face in a mound of earth 36 ins. diam. at base, and 30 ins. high; dug pits 18 x 18 x 12 ins. in each Section 5 ft. dist. from mound for Corner to Secs. 29. 30. 31 & 32 Land Rough, broken & mountainous Grazing good Soil Sandy 2° Rate July 3rd 1883

Uncompahgre Ute Indian Surveys.

Subdivisions of T. 9 S. R. 25 E. Salt Lake Mer. Utah Terr.y Con.td

Chains	
	East bet. Secs. 29 and 32 on true line Var. 16° 00' East.
20.00	Set a Sandstone 14 x 10 x 4 ins. 12 ins. in ground marked "1/16" on N. face in a mound of earth 30 ins. diam. at base and 18 ins. high; dug 2 pits 18 x 12 x 12 ins. N. and S., dist. 5 ft. from mound for 1/16 Sec. Cor. Land Rough, broken & mountainous Soil 2d Rate.
40.00	Set a Sandstone 18 x 8 x 3 ins. 12 ins. in ground marked "1/4" on N. face in a mound of earth 30 ins. diam. at base and 20 ins. high; dug 2 pits 18 x 12 x 12 ins. N. and S., dist. 5 ft. from mound for 1/4 Sec. Cor. Land Rough, broken & mountainous Soil 2d Rate.
60.00	Set a Sandstone 24 x 12 x 3 ins. 12 ins. in ground marked "1/16" on N. face in a mound of earth 30 ins. diam. at base and 18 ins. high; dug 2 pits 18 x 12 x 12 ins. N. and S., dist. 5 ft. from mound for 1/16 Sec. Cor. Land Rough, broken & mountainous Soil 2d Rate.
80.00	Set a Sandstone 20 x 10 x 4 ins. 12 ins. in ground marked "1/1111" on N. E. face and on E. E. face "1/1111" ~~on S. W. face and on N. W. face~~ in a mound of earth 36 ins. diam. at base, and 30 ins. high; dug pits 18 x 18 x 12 ins. in each Section 5 ft. dist. from mound for Corner to Secs. 28 29 32 & 33 Land Rough, broken & mountainous Grazing good Soil Sand, 2d Rate July 1st 1883

Uncompahgre Ute Indian Surveys.

Subdivisions of T. 9 S. R. 25 E. Salt Lake Mer. Utah Terr.y Cont.d

Chains.	
	West on a random line bet. Secs. 30 and 31 Var. 16° 00' East.
20.00	Set a temporary 1/16 Sec. Cor. Land Rou broken & mountainous Soil 2d Rate.
40.00	Set a temporary 1/4 Sec. Cor. Land Rough broken & mountainous Soil 2d Rate.
60.00	Set a temporary 1/16 Sec. Cor. Land Rough broken & mountainous Soil 2d Rate.
79.60	Intersect the W. Boundary of the township at 70 links S. of the corner to Secs. 25. 30. 31 & 36 Land Rough, broken & mountainous Soil 2d Rate.
	From this corner I run S. 89° 30' E on a true line bet. Secs. 30 and 31. with the same var.
19.60	Set a Sandstone 18 x 10 x 3 ins. 12 ins. in ground marked "1/16" on E. face in a mound of earth 30 ins. diam. at base and 18 ins. high; dug 2 pits 18 x 12 x 12 ins. E. and W. dist. 5 ft. from mound for 1/16 Sec. Cor.
39.60	Set a Sandstone 24 x 6 x 4 ins. 12 ins. in ground marked "1/4" on E. face in a mound of earth 30 ins. diam. at base and 20 ins. high; dug 2 pits 18 x 12 x 12 ins. E. and W. dist. 5 ft. from mound for 1/4 Sec. Cor.
59.60	Set a Sandstone 14 x 8 x 3 ins. 12 ins. in ground marked "1/16" on E. face in a mound of earth 30 ins. diam. at base and 18 ins. high; dug 2 pits 18 x 12 x 12 ins. E. and W. dist. 5 ft. from mound for 1/16 Sec. Cor.
	To the Corner to Secs. 29. 30. 31 & 36 Land Rough, broken & mountainous Grazing good Soil Land D Rate

Uncompahgre Ute Indian Surveys.

Subdivisions of T. 9 S. R. 25 E. Salt Lake Mer. Utah Terr.y Con.td

Chains	North bet. Secs. 29. and 30 Var. 16° 00' East.
20.00	Set a Sandstone 18 x 14 x 10 ins. 12 ins. in ground marked "1/16" on N. face in a mound of earth 30 ins. diam. at base and 18 ins. high, dug 2 pits 18 x 12 x 12 ins. N. and S. dist. 5 ft. from mound for 1/16 Sec. Cor. Land Rough, broken & mountainous Soil 2d Rate.
40.00	Set a Sandstone 18 x 15 x 2 ins. 12 ins. in ground marked "1/4" on N. face in a mound of earth 30 ins. diam. at base and 20 ins. high, dug 2 pits 18 x 12 x 12 ins. N. and S. dist. 5 ft. from mound for 1/4 Sec. Cor. Land Rough, broken & mountainous Soil 2d Rate.
60.00	Set a Sandstone 16 x 10 x 4 ins. 12 ins. in ground marked "1/16" on N. face in a mound of earth 30 ins. diam. at base and 18 ins. high, dug 2 pits 18 x 12 x 12 ins. N. and S. dist. 5 ft. from mound for 1/16 Sec. Cor. Land Rough, broken & mountainous Soil 2d Rate.
80.00	Set a Sandstone 18 x 10 x 3 ins. 12 ins. in ground marked "1111" on N. E. face and on S. E. face "1111" ~~on S. W. face and on N. W. face~~ in a mound of earth 36 ins. diam. at base, and 30 ins. high, dug pits 18 x 18 x 12 ins. in each Section 5 ft. dist. from mound for Corner to Secs. 19, 20, 29 & 30 Land Rough, broken & mountainous Grazing good Soil Sandy 2d Rate

BOOK A-203

Uncompahgre Ute Indian Surveys.

Subdivisions of T. 6 S. R. 25 E. Salt Lake Mer. Utah Terr.y Con.td

Chains East on a random line bet. Secs. 20 and 29
Var. 15° 35' East.

20.00 Set a temporary 1/16 Sec. Cor. Land Rough broken mountainous Soil 2d Rate.

40.00 Set a temporary 1/4 Sec. Cor. Land Rough broken mountainous Soil 2d Rate.

60.00 Set a temporary 1/16 Sec. Cor. Land Rough broken mountainous Soil 2d Rate.

76.15 Intersect the N. and S. line at 12 links N. of the corner to Secs. 20. 21. 28 & 29 Land Rough broken mountainous
Soil 2d Rate.

From this corner I run N 89° 55' W on a true line between Secs. 20 and 29 with the same var.

2004 Set a Sandstone 14 x 10 x 5 ins. 12 ins. in ground marked "1/16" on E. face in a mound of earth 30 ins. diam. at base, and 18 ins. high, dug 2 pits 18 x 12 x 12 ins. E. and W. dist. 5 ft. from mound for 1/16 Sec. Cor.

4008 Set a Sandstone 18 x 12 x 6 ins. 12 ins. in ground marked "1/4" on E. face in a mound of earth 30 ins. diam. at base, and 20 ins. high, dug 2 pits 18 x 12 x 12 ins. E. and W. dist. 5 ft. from mound for 1/4 Sec. Cor.

6006 Set a Sandstone 16 x 8 x 2 ins. 12 ins. in ground marked "1/16" on E. face in a mound of earth 30 ins. diam. at base, and 18 ins. high, dug 2 pits 18 x 12 x 12 ins. E. and W. dist. 5 ft. from mound for 1/16 Sec. Cor.

8015 To the Corner to Secs. 19. 20. 29. & 30
Land Rough, broken mountainous
Timber good
Soil Sandy 2d Rate

Uncompahgre Ute Indian Surveys.

Subdivisions of T. 9 S. R. 2.5 E. Salt Lake Mer. Utah Terr.y Con.ls

Chains.	
	West on a random line bet. Secs. 19 and 20 Var 15° 35' East.
20.00	Set a temporary 1/16 Sec. Cor. Land Rough broken & mountainous Soil 2d Rate.
40.00	Set a temporary 1/4 Sec. Cor. Land Rough broken mountainous Soil 2d Rate
60.00	Set a temporary 1/16 Sec. Cor. Land Rough broken mountainous Soil 2d Rate
80.00	Intersect the W Boundary of the township at 10 links S. of the corner to Secs. 19. 24. 25 & 30 Land Rough, broken & mountainous Soil 2d Rate.
	From this corner I run S. 19° 56' E on a true line bet. Secs. 19 and 30 with the same var.
20.00	Set a Sandstone 16 x 6 x 4 ins. 12 ins. in ground marked "1/16" on E. face in a mound of earth 30 ins. diam. at base and 18 ins. high; dug 2 pits 18 x 12 x 12 ins. E. and W., dist. 5 Lks. from mound for 1/16 Sec. Cor.
40.00	Set a Sandstone 18 x 14 x 5 ins. 12 ins. in ground marked "1/4" on E. face in a mound of earth 30 ins. diam. at base and 20 ins. high; dug 2 pits 18 x 12 x 12 ins. E. and W., dist. 5 Lks. from mound for 1/4 Sec. Cor.
60.00	Set a Sandstone 16 x 12 x 3 ins. 12 ins. in ground marked "1/16" on E. face in a mound of earth 30 ins. diam. at base and 18 ins. high; dug 2 pits 18 x 12 x 12 ins. E. and W., dist. 5 Lks. from mound for 1/16 Sec. Cor.
80.00	To the Corner to Secs. 19. 20. 29 & 30 Land Rough, broken & mountainous, Grazing good Soil Sandy 2d Rate

Uncompahgre Ute Indian Surveys.

Subdivisions of T. 9 S. R. 25 E. Salt Lake Mer. Utah Terr.y Con.td

Chains North bet. Secs. 19 and 20
Var. 13° 35' East.

20.00 at a Sandstone 16 x 10 x 2 ins. 12 ins. in ground marked "1/16" on N. face in a mound of earth 30 ins. diam. at base and 18 ins. high; dug 2 pits 18 x 12 x 12 ins. N. and S., dist. 5 ft. from mound for 1/16 Sec. Cor. and Rough, broken mountainous.
Soil 2° Rate.

40.00 at a Sandstone 20 x 8 x 3 ins. 12 ins. in ground marked "1/4" on N. face in a mound of earth 30 ins. diam. at base and 20 ins. high; dug 2 pits 18 x 12 x 12 ins. N. and , dist. 5 ft. from mound for 1/4 Sec. Cor. and Rough, broken mountainous
Soil 2° Rate.

60.00 at a Sandstone 20 x 12 x 3 ins. 12 ins. in ground marked "1/16" on N. face in a mound of earth 30 ins. diam. at base and 18 ins. high; dug 2 pits 18 x 12 x 12 ins. N. and S., dist. 5 ft. from mound for 1/16 Sec. Cor. Land Rough, broken mountainous
Soil 2° Rate.

80.00 Set a Sandstone ~~40~~ x 14 x 5 ins. 12 ins. in ground marked "III" on N.E. face and on S.E. face "IIIII" ~~on S.W. face and on N.W. face~~ in a mound of earth 36 ins. diam. at base, and 30 ins. high; dug pits 18 x 18 x 12 ins. in each Section 5 ft. dist. from mound for Corner to Secs 17. 18. 19 & 20
Land Rough, broken mountainous
Grazing good
Soil Sandy 2nd Rate

Uncompahgre Ute Indian Surveys.

Subdivisions of T. 9 S. R. 25 E. Salt Lake Mer. Utah Terr.y Cont.d

Chains.	
	East on a random line bet. Secs. 17 & 20 and Var: 15° 35 East.
20.00	Set a temporary 1/16 Sec. Cor. Land Rough broken & mountainous Soil 2d Rate.
40.00	Set a temporary 1/4 Sec. Cor. Land Rough broken & mountainous Soil 2d Rate.
60.00	Set a temporary 1/16 Sec. Cor. Land Rough broken & mountainous Soil 2d Rate.
80.14	Intersect the N & S. line at 22 links N of the corner to Secs. 16. 17. 20 & 21. Land Rough broken & mountainous. Soil 2d Rate
	From this corner I run N 89° 57' W. on a true line between Secs. 17. and 20 with the same var.
2003.	Set a Sandstone 16 x 10 x 4 ins. 12 ins. in ground marked "1/16" on E. face in a mound of earth 30 ins. diam. at base and 18 ins. high; dug 2 pits 18 x 12 x 12 ins. E. and W. dist. 5 Ft. from mound for 1/16 Sec. Cor.
4007.	Set a Sandstone 14 x 8 x 3 ins. 12 ins. in ground marked "1/4" on E. face in a mound of earth 30 ins. diam. at base and 20 ins. high; dug 2 pits 18 x 12 x 12 ins. E. and W. dist. 5 Ft. from mound for 1/4 Sec. Cor.
6011.	Set a Sandstone 12 x 6 x 3 ins. 12 ins. in ground marked "1/16" on E. face in a mound of earth 30 ins. diam. at base and 18 ins. high; dug 2 pits 18 x 12 x 12 ins. E. and W. dist. 5 Ft. from mound for 1/16 Sec. Cor.
80.14	To the Corner to Secs. 17. 18. 19 & 20 Land Rough. broken & mountainous Grazing good Soil Sandy 2d Rate

Uncompahgre Ute Indian Surveys.

Subdivisions of T. 9 S. R. 95 E. Salt Lake Mer. Utah Terr.y Con.td

Chain	
	West on a random line bet. Secs. 18 and 19. Var. 16° 00' East.
20.00	Set a temporary 1/16 Sec. Cor. Land level & rolling. Soil 2° Rate.
40.00	Set a temporary 1/4 Sec. Cor. Land level & rolling Soil 2° Rate.
60.00	Set a temporary 1/16 Sec. Cor. Land level & rolling. Soil 2° Rate.
80.03.	Intersect the N° S. line at 2 links N of the corner to Secs. 13. 19. 18 & 24. Land & rolling Soil 2° Rate
	From this corner I run N89° 59' E on a true line between Secs. 18 and 19 with the same var.
20.03.	Set a Sandstone 30 x 10 x 3 ins. 12 ins. in ground marked "1/16" on E. face in a mound of earth 30 ins. diam. at base and 18 ins. high; dug 2 pits 18 x 12 x 12 ins. E. and W. dist. 5 Ft. from mound for 1/16 Sec. Cor.
40.03	Set a Sandstone 24 x 12 x 2 ins. 12 ins. in ground marked "1/4" on E. face in a mound of earth 30 ins. diam. at base and 20 ins. high; dug 2 pits 18 x 12 x 12 ins. E. and W. dist. 5 Ft. from mound for 1/4 Sec. Cor.
60.03.	Set a Sandstone 18 x 4 x 2 ins. 12 ins. in ground marked "1/16" on E. face in a mound of earth 30 ins. diam. at base and 18 ins. high; dug 2 pits 18 x 12 x 12 ins. E. and W. dist. 5 Ft. from mound for 1/16 Sec. Cor.
80.03.	To the Corner to Secs. 17. 18. 19 & 20. Land level & rolling Grazing good Soil Sandy. 2° Rate

July 4th 1883.

Uncompahgre Ute Indian Surveys.

Subdivisions of T. 9 S. R. 25 E. Salt Lake Mer. Utah Terr.y Cont.d

Chains	
	North bet. Secs. 17 and 18 Var. 15° 45' East.
20.00	Set a Sandstone 16 x 10 x 4 ins. 12 ins. in ground marked "1/16" on N. face in a mound of earth 30 ins. diam. at base and 18 ins. high; dug 2 pits 18 x 12 x 12 ins. N. and S, dist. 5 ft. from mound for 1/16 Sec. Cor. Land Rough, broken mountainous Soil 2° Rate.
40.00	Set a Sandstone 14 x 8 x 3 ins. 12 ins. in ground marked "1/4" on N. face in a mound of earth 30 ins. diam. at base and 20 ins. high; dug 2 pits 18 x 12 x 12 ins. N. and S, dist. 5 ft. from mound for 1/4 Sec. Cor. Land Rough, broken mountainous Soil 2° Rate.
60.00	Set a Sandstone 16 x 12 x 2 ins. 12 ins. in ground marked "1/16" on N. face in a mound of earth 30 ins. diam. at base and 18 ins. high; dug 2 pits 18 x 12 x 12 ins. N. and S, dist. 5 ft. from mound for 1/16 Sec. Cor. Land Rough, broken mountainous Soil 2° Rate.
80.00	Set a Sandstone 24 x 10 x 3 ins. 12 ins. in ground marked "11" on N. E. face and on E. S. E. face "1111" ~~on S. W. face and~~ on N. W. face in a mound of earth 36 ins. diam. at base, and 30 ins. high; dug pits 18 x 18 x 12 ins. in each Section 5 ft. dist. from mound for Corner to Secs. 7. 8. 17 & 18 Land Rough, broken mountainous Grazing good Soil Sandy 2° Rate

Uncompahgre Ute Indian Surveys.

Subdivisions of T. 9 S. R. 25 E. Salt Lake Mer. Utah Terr.y Con.td

Chains	
	East on a random line bet. Secs. 8 & 17 Var. 15°.40 East.
20.00	Set a temporary 1/16 Sec. Cor. Land Rough broken mountainous Soil 2d Rate.
40.00	Set a temporary 1/4 Sec. Cor. Land Rough broken mountainous Soil 2d Rate.
60.00	Set a temporary 1/16 Sec. Cor. Land Rough broken mountainous Soil 2d Rate.
80.14	Intersect the N. and S. line at 26 links N. of the corner to Secs. 8. 9. 16 & 17. Land Rough, broken mountainous Soil 2d Rate.
	From this corner I run N. 89° 49' W. on a true line between Secs. 8 and 7 with the same var.
2003	Set a Sandstone 42 x 14 x 5 ins. 12 ins. in ground marked "1/16" on E. face in a mound of earth 30 ins. diam. at base, and 18 ins. high, dug 2 pits 18 x 12 x 12 ins. E. and W., dist. 5 Lks. from mound for 1/16 Sec. Cor.
4007	Set a Sandstone 20 x 10 x 4 ins. 12 ins. in ground marked "1/4" on E. face in a mound of earth 30 ins. diam. at base, and 20 ins. high, dug 2 pits 18 x 12 x 12 ins. E. and W., dist. 5 Lks. from mound for 1/4 Sec. Cor.
6011	Set a Sandstone 18 x 14 x 3 ins. 12 ins. in ground marked "1/16" on E. face in a mound of earth 30 ins. diam. at base, and 18 ins. high, dug 2 pits 18 x 12 x 12 ins. E. and W., dist. 5 Lks. from mound for 1/16 Sec. Cor.
8014	To the Corner to Secs. 7. 8 17. & 18 Land Rough, broken mountainous Grazing good Timber, 2d Rate

Uncompahgre Ute Indian Surveys.

Subdivisions of T. 9 S. R. 25 E. Salt Lake Mer. Utah Terr.y Con.td

Chains.	
	West on a random line bet. Secs. 7 and 18 Var. 16° 00 East.
20.00	Set a temporary 1/16 Sec. Cor. Land Rough broken & mountainous Soil 2° Rate.
40.00	Set a temporary 1/4 Sec. Cor. Land Rough broken & mountainous Soil 2° Rate.
60.00	Set a temporary 1/16 Sec. Cor. Land Rough broken & mountainous Soil 2° Rate.
79.84	Intersect the N Tp. Boundary of the township at 22. links N. of the corner to Secs. 7. 12 13 & 18 Land Rough broken & mountainous Soil 2° Rate.
	From this corner I run N 89° 57 E on a true line bet. Secs. 7 and 8 with the same var.
19.84	Set a Sandstone 16 x 10 x 4 ins. 12 ins. in ground marked "1/16" on E. face in a mound of earth 30 ins. diam. at base and 18 ins. high; dug 2 pits 18 x 12 x 12 ins. E. and W., dist. 5 ft. from mound for 1/16 Sec. Cor.
39.84.	Set a Sandstone 24 x 8 x 5 ins. 12 ins. in ground marked "1/4" on E. face in a mound of earth 30 ins. diam. at base and 20 ins. high; dug 2 pits 18 x 12 x 12 ins. E. and W., dist. 5 ft. from mound for 1/4 Sec. Cor.
59.84	Set a Sandstone 18 x 10 x 4 ins. 12 ins. in ground marked "1/16" on E. face in a mound of earth 30 ins. diam. at base and 18 ins. high; dug 2 pits 18 x 12 x 12 ins. E. and W., dist. 5 ft. from mound for 1/16 Sec. Cor.
79.84	To the Corner to Secs. 7. 8. 17. & 18 Land Rough. broken & mountainous Grazing good Soil Sandy 2° Rate

Uncompahgre Ute Indian Surveys.

Subdivisions of T. 9 S. R. 25 E. Salt Lake Mer. Utah Terr.y Con.td

---

Chains North bet. Secs. 7 and 8
Var. 16° 00' East.

20.00 — et a Sandstone 20 x 10 x 3 ins. 12 ins. in ground marked "1/16" on N. face in a mound of earth 30 ins. diam. at base and 8 ins. high; dug 2 pits 18 x 12 x 12 ins. N. and , dist. 5 ft. from mound for 1/16 Sec. Cor. and Rough, broken mountainous
Soil 2d Rate.

40.00 Set a Sandstone 24 x 9 x 5 ins. 12 ins. in ground marked "1/4" on N. face in a mound of earth 30 ins. diam. at base and 20 ins. high; dug 2 pits 18 x 12 x 12 ins. N. and , dist. 5 ft. from mound for 1/4 Sec. Cor. and Rough broken mountainous
Soil 2d Rate.

60.00 et a Sandstone 15 x 10 x 4 ins. 12 ins. in ground marked "1/16" on N. face in a mound of earth 30 ins. diam. at base and 18 ins. high; dug 2 pits 18 x 12 x 12 ins. N. and S., dist. 5 ft. from mound for 1/16 Sec. Cor. Land Rough, broken mountainous.
Soil 2d Rate.

80.00 Set a Sandstone 20 x 10 x 5 ins. 12 ins. in ground marked "1" on N. & E. face and ~~on S. W. face and on N. W. face~~ in a mound of earth 36 ins. diam. at base, and 30 ins. high; dug pits 18 x 18 x 12 ins. in each Section 5 ft. dist. from mound for Corner to Secs. 5. 6 7. & 8
Land Rough. broken & mountainous.
Grazing good
Soil Sandy, 2d Rate

Uncompahgre Ute Indian Surveys.

Subdivisions of T. 9 S. R. 25 E. Salt Lake Mer. Utah Terr.y Con.td

Chains.	
	East on a random line bet. Secs. 5 and 8. Var. 15° 35' East.
20.00	Set a temporary 1/16 Sec. Cor. Land gently rolling. Soil 2° Rate.
40.00	Set a temporary 1/4 Sec. Cor. Land gently rolling. Soil 2° Rate.
60.00	Set a temporary 1/16 Sec. Cor. Land gently rolling. Soil 2° Rate.
80.06	Intersect the N. & S. line at 24 links S. of the corner to Secs. 4 5 8 & 9. Land gently rolling. Sandy. Soil 2° Rate
	From this corner I run S 89° 50' W on a true line between Secs. 5 and 8 with the same var.
200.1	Set a Sandstone 16 x 8 x 2 ins. 12 ins. in ground marked "1/16" on E. face in a mound of earth 30 ins. diam. at base and 18 ins. high; dug 2 pits 18 x 12 x 12 ins. E. and W., dist. 5 ft. from mound for 1/16 Sec. Cor.
400.3	Set a Sandstone 16 x 10 x 4 ins. 12 ins. in ground marked "1/4" on E. face in a mound of earth 30 ins. diam. at base and 20 ins. high; dug 2 pits 18 x 12 x 12 ins. E. and W., dist. 5 ft. from mound for 1/4 Sec. Cor.
600.5	Set a Sandstone 14 x 10 x 4 ins. 12 ins. in ground marked "1/16" on E. face in a mound of earth 30 ins. diam. at base and 18 ins. high; dug 2 pits 18 x 12 x 12 ins. E. and W., dist. 5 ft. from mound for 1/16 Sec. Cor.
800.6	To the Corner to Secs. 5. 6 7 & 8. Land gently rolling Grazing good Soil Sandy 2° Rate

Uncompahgre Ute Indian Surveys.

Subdivisions of T. 9 S. R. 2 5 E. Salt Lake Mer. Utah Terr.y Con.ld

Chains	
	West on a random line bet. Secs. 6 and 7 Var. 15° 35' East.
20.00	Set a temporary 1/16 Sec. Cor. Land Rough broken mountainous Soil 2d Rate.
40.00	Set a temporary 1/4 Sec. Cor. Land Rough broken mountainous Soil 2d Rate.
60.00	Set a temporary 1/16 Sec. Cor. Land Rough broken & mountainous Soil 2d Rate.
79 85	Intersect the W.P. line at 18 links N. of the corner to Secs. 1. 6. 7 1/2 Land Rough broken mountainous Soil 2d Rate
	From this corner I run N 89° 52 E on a true line between Secs. 6 and 7 with the same var.
19 85	Set a Sandstone 16 x 15 x 5 ins. 12 ins. in ground marked "1/16" on E. face in a mound of earth 30 ins. diam. at base and 18 ins. high; dug 2 pits 18 x 12 x 12 ins. E. and W., dist. 5 Ft. from mound for 1/16 Sec. Cor.
39 85	Set a Sandstone 14 x 10 x 5 ins. 12 ins. in ground marked "1/4" on E. face in a mound of earth 30 ins. diam. at base and 20 ins. high; dug 2 pits 18 x 12 x 12 ins. E. and W., dist. 5 Ft. from mound for 1/4 Sec. Cor.
59 85	Set a Sandstone 20 x 10 x 8 ins. 12 ins. in ground marked "1/16" on E. face in a mound of earth 30 ins. diam. at base and 18 ins. high; dug 2 pits 18 x 12 x 12 ins. E. and W., dist. 5 Ft. from mound for 1/16 Sec. Cor.
79 85	To the Corner to Secs. 5. 6. 7 & 8 Land Rough, broken & mountainous Grazing good Soil Sandy 2d Rate

Subdivisions of T 9 S R. 25 E Salt Lake Mer Utah Terry Cont

Chains	
	North on a random line bet. Secs 5. and 6. Var 16°00 East
20.00	Set a temporary 1/16 Sec Cor Land. Broken rough + mountainous.
	Soil 2d Rate
40.00	Set a temporary 1/4 Sec Cor Land. Rough broken and mountainous Soil 2d Rate
60.00	Set a temporary 1/16 Sec Cor Land Rough broken and mountainous
	Soil 2d Rate
80.24	Intersect the N Tp. line at 35 links W. of the corner to Secs. 5. 6. 31 & 32. Land. Rough, broken + mountainous
	Soil 2d Rate
	From this Corner I run S. 00° 15' W. on a true line between Secs 5 and 6 with the same var.
20.24	Set a sandstone 24 x 5 x 5 in 12 in in ground marked 1/16 on E face in a Mound of earth 30 in diam at base and 18 in high, dug 2 pits 18 x 12 x 12 in E and W. dist 5 ft. from mound for 1/16 Sec Cor.
40.24	Set a sandstone 16 x 10 x 4 in 12 in in ground marked 1/4 on E. face in a Mound of earth 30 in diam at base and 20 in high, dug 2 pits 18 x 12 x 12 in E and W. dist 5 ft from mound for 1/4 Sec Cor
60.24	Set a sandstone 20 x 8 x 8 in 12 ins. in ground marked 1/16 on E face in a Mound of earth. 30 in diam. at base and 18 in high, dug 2 pits 18 x 12 x 12 in E. and W. dist 5 ft from mound for 1/16 Sec. Cor.
80.24	To the Corner to Secs. 5. 6. 7 & 8. Land. Rough, broken + mountainous Grazing good Soil, Sandy 2d Rate

July 5th 1883.

General Description
T 9 S R 25 E.

This Township is composed of high rolling land and broken bluffs, especially approaching White River which flows through the S.S.E portion in a narrow valley from 300 to 500 feet below land has a strip of good land which is covered with small timber brush & grass. The river has a fall of about 8 feet a mile having low banks and hard bottom it can be at almost any place. There are many trails from the bench and uplands down to the water. There is a good supply of grass on the uplands and it is a much frequented stock range in the cold winter weather. Portions of the Township not surveyed because the lands were worthless.

Examined by .....

Compared by .....

FIELD NOTES

OF THE SURVEY OF THE

Subdivisional

4 & 6

Section Lines

OF

Township No. 9 South

Range No. 25 East

OF THE

SALT LAKE MERIDIAN

IN

Utah Territory,

AS SURVEYED BY

DANIEL G. MAJOR,

U. S. Surveyor,

Under his Contract,

Dated December 20th, 1880.

Survey Commenced, July 6th 1883.

Survey Completed, July 15th 1883.

24

60

60

[4—590.]

Township No. 2 South of Range No. 25 E. of Salt Lake Mer.

Ter: of Utah

6	5	4	3	2	1
7	8	9	10	11	12
18	17	16	15	14	13
19	20	21	22	23	24
30	29	28	27	26	25
31	32	33	34	35	36

True Meridian

[8882—20 M.]

Scale 80 chains to an inch

20 40 60 80

Uncompahgre Ute Indian Surveys.

Subdivisions of T. S.R. E. Salt Lake Mer. Utah Terr.y Con.td

Chains.	
	From the S. 1/16 Sec. Cor. on Sec. line between Sections 14 and 15 I run East on a random line through the middle of the S. half of Sec. 14 Var. 16° 00' East.
20.00	Set a temporary 1/16 Sec. Cor. Land broken and mountainous Soil 2d Rate.
40.00	Set a temporary 1/16 Sec. Cor. Land broken and mountainous Soil 2d Rate.
60.00	Set a temporary 1/16 Sec. Cor. Land broken and mountainous Soil 2d Rate.
80.24	Intersect the N. & S. line bet. Secs. 13 and 14 at 20 links N of the S 1/16 Sec. Cor. Land broken mountainous Soil 2d Rate. From this corner I run N 89° 57' W on a true line through the middle of the S half of Sec. 14 with the same var.
20.06	Set a Sandstone 16 x 8 x 3 ins. 12 ins. in the ground, marked "1/16" on E. face in a mound of earth 30 ins. diam. at base and 18 ins. high, dug 2 pits 18 x 12 x 12 ins. E & W. dist. 5 ft. from mound for 1/16 Sec. Cor.
40.12	Set a Sandstone 14 x 10 x 5 ins. 12 ins. in the ground, marked "1/16" on E. face in a mound of earth 30 ins. diam. at base and 18 ins. high, dug 2 pits 18 x 12 x 12 ins. E & W. dist. 5 ft. from mound for 1/16 Sec. Cor.
60.18	Set a Sandstone 16 x 8 x 5 ins. 12 ins. in the ground, marked "1/16" on E. face in a mound of earth 30 ins. diam. at base and 18 ins. high, dug 2 pits 18 x 12 x 12 ins. E & W. dist. 5 ft. from mound for 1/16 Sec. Cor.
80.24	To the S. 1/16 Sec. Cor. on Sec. line between Secs. 14 and 15 Land broken and mountainous Grazing good Soil Sandy 2d Rate

Uncompahgre Ute Indian Surveys.

Subdivisions of T. 9 S. R. 25 E. Salt Lake Mer. Utah Terr.y Con.td

Chains.	
	From the 1/4 Sec. Cor. on Sec. line between Sections 14. and 15 I run East on a random line through the middle of Sec. 14. Var. 16°00' East.
20.00	Set a temporary 1/16 Sec. Cor. Land broken and mountainous Soil 2d Rate.
40.00	Set a temporary 1/4 Sec. Cor. Land broken and mountainous Soil 2d Rate.
60.00	Set a temporary 1/16 Sec. Cor. Land and mountainous Soil 2d Rate.
80.16	Intersect the N. and S. line bet. Secs. 13 & 14, at 16 links N of the 1/4 Sec. Cor. Land broken and mountainous Soil 2d Rate. From this corner I run N 89° 53' W on a true line through the middle of Sec. 14 with the same var.
20.04	Set a Sandstone 20 x 10 x 5 ins. 12 ins. in ground marked "1/16" on E. face in a mound of earth 30 ins. diam. at base and 18 ins. high; dug 2 pits 18 x 12 x 12 ins. E. and W. dist. 5 ft. from mound for 1/16 Sec. Cor.
40.08	Set a Sandstone 16 x 8 x 4 ins. 12 ins. in ground marked "1/4" on E. face in a mound of earth 30 ins. diam. at base and 18 ins. high; dug 2 pits 18 x 12 x 12 ins. E. and W. dist. 5 ft. from mound for 1/4 Sec. Cor.
60.12	Set a Sandstone 20 x 8 x 3 ins. 12 ins. in ground marked "1/16" on E. face in a mound of earth 30 ins. diam. at base and 18 ins. high; dug 2 pits 18 x 12 x 12 ins. E. and W. dist. 5 ft. from mound for 1/16 Sec. Cor.
80.16	To the 1/4 Sec. Cor. on Sec. line between Secs. 14 and 15 Land broken and mountainous Grazing good Soil Sandy 2d Rate

Uncompahgre Ute Indian Surveys.

Subdivisions of T. 9 S. R. 25 E. Salt Lake Mer. Utah Terr.y Con.td

Chains.	
	From the N 1/16 Sec. Cor. on Sec. line between Sections 14 and 15 I run East on a random line through the middle of the N half of Sec. 14. Var. 16° 00' East.
20.00	Set a temporary 1/16 Sec. Cor. Land broken and mountainous Soil 2d Rate.
40.00	Set a temporary 1/16 Sec. Cor. Land broken and mountainous Soil 2d Rate.
60.00	Set a temporary 1/16 Sec. Cor. Land broken and mountainous Soil 2d Rate.
80 32.	Intersect the N. & S. line bet. Secs. 13 and 14 at 28 links N of the N 1/16 Sec. Cor. Land broken & mountainous Soil 2d Rate. From this corner I run N 89° 48 W. on a true line through the middle of the N half of Sec. 14 with the same var.
20.08.	Set a Sandstone 16 x 8 x 8 ins. 12 ins. in the ground, marked "1/16" on E. face in a mound of earth 30 ins. diam. at base and 18 ins. high, dug 2 pits 18 x 12 x 12 ins. E & W. dist. 5 ft. from mound for 1/16 Sec. Cor.
40 16	Set a Sandstone 30 x 12 x 2 ins. 12 ins. in the ground, marked "1/16" on E. face in a mound of earth 30 ins. diam. at base and 18 ins. high, dug 2 pits 18 x 12 x 12 ins. E & W. dist. 5 ft. from mound for 1/16 Sec. Cor.
60 24	Set a Sandstone 16 x 10 x 4 ins. 12 ins. in the ground, marked "1/16" on E. face in a mound of earth 30 ins. diam. at base and 18 ins. high, dug 2 pits 18 x 12 x 12 ins. E & W. dist. 5 ft. from mound for 1/16 Sec. Cor.
80 32.	To the N 1/16 Sec. Cor. on Sec. line between Secs. 14 and 15 Land broken and mountainous Grazing good Soil Sand, 2d Rate

Uncompahgre Ute Indian Surveys.

Subdivisions of T. 9. S.R. 25 E. Salt Lake Mer. Utah Terr.y Con.td

Chains.	
	From the S. 1/16 Sec. Cor. on Sec. line between Sections 10 and 11 I run East on a random line through the middle of the S. half of Sec. 11 Var. 16°00' East.
20.00	Set a temporary 1/16 Sec. Cor. Land broken and mountainous Soil 2d Rate.
40.00	Set a temporary 1/16 Sec. Cor. Land broken and mountainous Soil 2d Rate.
60.00	Set a temporary 1/16 Sec. Cor. Land broken and mountainous Soil 2d Rate.
80.24	Intersect the N. & S. line bet. Secs. 11 and 12 at 12 links S. of the S 1/16 Sec. Cor. Land broken & mountainous Soil 2d Rate. From this corner I run S 89.° 55' W on a true line through the middle of the S half of Sec. 11 with the same var.
20.06	Set a Sandstone 24 x 8 x 3 ins. 12 ins. in the ground, marked "1/16" on E. face in a mound of earth 30 ins. diam. at base and 18 ins. high, dug 2 pits 18 x 12 x 12 ins. E & W. dist. 5 ft. from mound for 1/16 Sec. Cor.
40.12	Set a Sandstone 36 x 10 x 2 ins. 12 ins. in the ground, marked "1/16" on E. face in a mound of earth 30 ins. diam. at base and 18 ins. high, dug 2 pits 18 x 12 x 12 ins. E & W. dist. 5 ft. from mound for 1/16 Sec. Cor.
60.18	Set a Sandstone 14 x 8 x 5 ins. 12 ins. in the ground, marked "1/16" on E. face in a mound of earth 30 ins. diam. at base and 18 ins. high, dug 2 pits 18 x 12 x 12 ins. E & W. dist. 5 ft. from mound for 1/16 Sec. Cor.
80.24	To the S 1/16 Sec. Cor. on Sec. line between Secs 10 and 11 Land broken and mountainous Grazing good Soil Sand, 2d Rate.

Uncompahgre Ute Indian Surveys.

Subdivisions of T. 9 S. R. 25 E. Salt Lake Mer. Utah Terr.y Cont.d

Chains.	
	From the 1/4 Sec. Cor. on Sec. line between Sections 10 and 11 I run East on a random line through the middle of Sec. 11. Var. 16°00' East.
20.00	Set a temporary 1/16 Sec. Cor. Land broken & mountainous. Soil 2d Rate.
40.00	Set a temporary 1/4 Sec. Cor. Land broken & mountainous Soil 2d Rate.
60.00	Set a temporary 1/16 Sec. Cor. Land broken & mountainous Soil 2d Rate.
80.14	Intersect the N. and S. line bet. Secs. 11 & 12 at 58 links N of the 1/4 Sec. Cor. Land broken & mountainous Soil 2d Rate. From this corner I run N 89° 35' W on a true line through the middle of Sec. 11 with the same var.
20.03	Set a Sandstone 16 x 12 x 5 ins. 12 ins. in ground marked "1/16" on E. face in a mound of earth 30 ins. diam. at base and 18 ins. high; dug 2 pits 18 x 12 x 12 ins. E. and W., dist. 5 ft. from mound for 1/16 Sec. Cor.
40.07	Set a Sandstone 14 x 10 x 4 ins. 12 ins. in ground marked "1/4" on E. face in a mound of earth 30 ins. diam. at base and 18 ins. high; dug 2 pits 18 x 12 x 12 ins. E. and W., dist. 5 ft. from mound for 1/4 Sec. Cor.
60.11	Set a Sandstone 16 x 12 x 5 ins. 12 ins. in ground marked "1/16" on E. face in a mound of earth 30 ins. diam. at base and 18 ins. high; dug 2 pits 18 x 12 x 12 ins. E. and W., dist. 5 ft. from mound for 1/16 Sec. Cor.
80.14	To the 1/4 Sec. Cor. on Sec. line between Secs. 10 and 11 Land broken and mountainous Grazing Good Soil Sandy 2d Rate

I-A-6

255

Uncompahgre Ute Indian Surveys.

Subdivisions of T. 9 S. R. 25 E. Salt Lake Mer. Utah Terr.y Con.td

Chains.	
	From the N 1/16 Sec. Cor. on Sec. line between Sections 10 and 11 I run East on a random line through the middle the N. half of Sec. 11 Var. 16° 00' East.
20.00	Set a temporary 1/16 Sec. Cor. Land broken and mountainous Soil 2d Rate.
40.00	Set a temporary 1/16 Sec. Cor. Land broken and mountainous Soil 2d Rate.
60.00	Set a temporary 1/16 Sec. Cor. Land broken and mountainous Soil 2d Rate.
80.26	Intersect the N. & S. line bet. Secs. 11 and 12 at 6 links S of the N 1/16 Sec. Cor. Land broken mountainous Soil 2d Rate. From this corner I run S 89° 57' W on a true line through the middle of the N half of Sec. 11 with the same var.
20.06	Set a Sandstone 14 x 10 x 4 ins. 12 ins. in the ground, marked "1/16" on E. face in a mound of earth 30 ins. diam. at base and 18 ins. high, dug 2 pits 18 x 12 x 12 ins. E & W. dist. 5 ft. from mound for 1/16 Sec. Cor.
40.13	Set a Sandstone 16 x 8 x 4 ins. 12 ins. in the ground, marked "1/16" on E. face in a mound of earth 30 ins. diam. at base and 18 ins. high, dug 2 pits 18 x 12 x 12 ins. E & W. dist. 5 ft. from mound for 1/16 Sec. Cor.
60.20	Set a Sandstone 22 x 12 x 8 ins. 12 ins. in the ground, marked "1/16" on E. face in a mound of earth 30 ins. diam. at base and 18 ins. high, dug 2 pits 18 x 12 x 12 ins. E & W. dist. 5 ft. from mound for 1/16 Sec. Cor.
80.26	To the N 1/16 Sec. Cor. on Sec. line between Secs. 10 and 11 Land broken and mountainous Grazing good Soil Sandy 2d Rate

July 6th 1883

Uncompahgre Ute Indian Surveys.

Subdivisions of T. 9 S. R. 25 E. Salt Lake Mer. Utah Terr.y Con.td

Chains.	
	From the S. 1/16 Sec. Cor. on Sec. line between Sections 2 and 3 I run East on a random line through the middle of the S. half of Sec. 2 Var. 16°00' East.
20.00	Set a temporary 1/16 Sec. Cor. Land broken and mountainous Soil 2d Rate.
40.00	Set a temporary 1/16 Sec. Cor. Land broken and mountainous Soil 2d Rate.
60.00	Set a temporary 1/16 Sec. Cor. Land broken and mountainous Soil 2d Rate.
80.29	Intersect the N. & S. line bet. Secs. 1 and 2 at 34 links N of the S 1/16 Sec. Cor. Land broken & mountainous Soil 2d Rate. From this corner I run N 89° 37' W. on a true line through the middle of the S half of Sec. 2 with the same var.
2007.	Set a Sandstone 18 x 14 x 5 ins. 12 ins. in the ground, marked "1/16" on E. face in a mound of earth 30 ins. diam. at base and 18 ins. high, dug 2 pits 18 x 12 x 12 ins. E & W. dist. 5 ft. from mound for 1/16 Sec. Cor.
40.14.	Set a Sandstone 22 x 10 x 3 ins. 12 ins. in the ground, marked "1/16" on E. face in a mound of earth 30 ins. diam. at base and 18 ins. high, dug 2 pits 18 x 12 x 12 ins. E & W. dist. 5 ft. from mound for 1/16 Sec. Cor.
6021.	Set a Sandstone 16 x 8 x 4 ins. 12 ins. in the ground, marked "1/16" on E. face in a mound of earth 30 ins. diam. at base and 18 ins. high, dug 2 pits 18 x 12 x 12 ins. E & W. dist. 5 ft. from mound for 1/16 Sec. Cor.
80.29	To the S 1/16 Sec. Cor. on Sec. line between Secs. 2 and 3 Land broken & mountainous Grazing good Soil Sandy 2d Rate

Uncompahgre Ute Indian Surveys.

Subdivisions of T. 9 S. R. 25 E. Salt Lake Mer. Utah Terr.y Cont.d

Chains.	
	From the 1/4 Sec. Cor. on Sec. line between Sections 2 and 3 Run East on a random line through the middle of Sec. 2. Var. 16°00' East.
20.00	Set a temporary 1/16 Sec. Cor. Land broken and mountainous. Soil 2d Rate.
40.00	Set a temporary 1/4 Sec. Cor. Land broken and mountainous Soil 2d Rate.
60.00	Set a temporary 1/16 Sec. Cor. Land broken and mountainous Soil 2d Rate.
80.18	Intersect the N. and S. line bet. Secs. 1 & 2 at 36 links N. of the 1/4 Sec. Cor. Land broken & ~~mountainous~~ Soil 2d Rate. From this corner Run N 89°45' W on a true line through the middle of Sec. 2 with the same var.
20.04	Set a Sandstone 20 x 10 x 4 ins. 12 ins. in ground marked "1/16" on E. face in a mound of earth 30 ins. diam. at base and 18 ins. high; dug 2 pits 18 x 12 x 12 ins. E. and W. dist. 5 ft. from mound for 1/16 Sec. Cor.
40.09	Set a Sandstone 18 x 14 x 2 ins. 12 ins. in ground marked "1/4" on E. face in a mound of earth 30 ins. diam. at base and 18 ins. high; dug 2 pits 18 x 12 x 12 ins. E. and W. dist. 5 ft. from mound for 1/4 Sec. Cor.
60.14	Set a Sandstone 16 x 10 x 4 ins. 12 ins. in ground marked "1/16" on E. face in a mound of earth 30 ins. diam. at base and 18 ins. high; dug 2 pits 18 x 12 x 12 ins. E. and W. dist. 5 ft. from mound for 1/16 Sec. Cor.
80.18	To the 1/4 Sec. Cor. on Sec. line between Secs. 2 and 3 Land broken & mountainous Grazing good Soil Sandy 2d Rate.

Uncompahgre Ute Indian Surveys.

Subdivisions of T. 9 S. R. 3 E. Salt Lake Mer. Utah Terr.y Con.td

Chains.	
	From the N 1/16 Sec. Cor. on Sec. line between Sections 2 and 3 I run East on a random line through the middle of the N half of Sec. 2 Var. 16° 00' East.
20.00	Set a temporary 1/16 Sec. Cor. Land broken & mountainous Soil 2° Rate.
40.00	Set a temporary 1/16 Sec. Cor. Land broken & mountainous Soil 2° Rate.
60.00	Set a temporary 1/16 Sec. Cor. Land broken & mountainous Soil 2° Rate.
80.16	Intersect the N. & S. line bet. Secs. 1 and 2. at 38 links S. of the N 1/16 Sec. Cor. Land broken & mountainous Soil 2° Rate. From this corner I run S 89° 44' W on a true line through the middle of the N half of Sec. 2 with the same var.
20.64	Set a sandstone 16 x 8 x 4 ins. 12 ins. in the ground, marked "1/16" on E. face in a mound of earth 30 ins. diam. at base and 18 ins. high, dug 2 pits 18 x 12 x 12 ins. E & W. dist. 5 ft. from mound for 1/16 Sec. Cor.
40.08	Set a sandstone 18 x 12 x 3 ins. 12 ins. in the ground, marked "1/16" on E. face in a mound of earth 30 ins. diam. at base and 18 ins. high, dug 2 pits 18 x 12 x 12 ins. E & W. dist. 5 ft. from mound for 1/16 Sec. Cor.
60.12	Set a sandstone 16 x 10 x 4 ins. 12 ins. in the ground, marked "1/16" on E. face in a mound of earth 30 ins. diam. at base and 18 ins. high, dug 2 pits 18 x 12 x 12 ins. E & W. dist. 5 ft. from mound for 1/16 Sec. Cor.
80.16	To the N 1/16 Sec. Cor. on Sec. line between Secs 2 and 3 Land broken and mountainous Grazing good Soil Sand, 2° Rate

OUR-A-265

Uncompahgre Ute Indian Surveys.

Subdivisions of T. 9 S. R. 25 E. Salt Lake Mer. Utah Terr.y Con.td

Chains.	
	From the S. 1/16 Sec. Cor. on Sec. line between Sections 15 and 16 I run East on a random line through the middle of the S. half of Sec. 15. Var. 16° 00' East.
20.00	Set a temporary 1/16 Sec. Cor. Land broken and mountainous Soil 2d Rate.
40.00	Set a temporary 1/16 Sec. Cor. Land broken and mountainous Soil 2d Rate.
60.00	Set a temporary 1/16 Sec. Cor. Land broken and mountainous Soil 2d Rate.
80.26	Intersect the N. & S. line bet. Secs. 14 and 15 at 46 links S. of the S. 1/16 Sec. Cor. Land broken & mountainous Soil 2d Rate. From this corner I run S. 89° 40' W. on a true line through the middle of the S. half of Sec. 15 with the same var.
20.06	Set a Sandstone 16 x 8 x 3 ins. 12 ins. in the ground, marked "1/16" on E. face in a mound of earth 30 ins. diam. at base and 18 ins. high, dug 2 pits 18 x 12 x 12 ins. E & W. dist. 5 ft. from mound for 1/16 Sec. Cor.
40.13	Set a Sandstone 14 x 8 x 5 ins. 12 ins. in the ground, marked "1/16" on E. face in a mound of earth 30 ins. diam. at base and 18 ins. high, dug 2 pits 18 x 12 x 12 ins. E & W. dist. 5 ft. from mound for 1/16 Sec. Cor.
60.20	Set a Sandstone 16 x 10 x 4 ins. 12 ins. in the ground, marked "1/16" on E. face in a mound of earth 30 ins. diam. at base and 18 ins. high, dug 2 pits 18 x 12 x 12 ins. E & W. dist. 5 ft. from mound for 1/16 Sec. Cor.
80.26	To the S. 1/16 Sec. Cor. on Sec. line between Secs 15 and 16 Land broken and mountainous Grazing good Soil Sandy 2d Rate

Uncompahgre Ute Indian Surveys.

Subdivisions of T. 9 S. R. 25 E. Salt Lake Mer. Utah Terr.y Cont.d

Chains.	
	From the 1/4 Sec. Cor. on Sec. line between Sections 15 and 16 I run East on a random line through the middle of Sec. 15. Var. 16° 00' East.
20.00	Set a temporary 1/16 Sec. Cor. Land broken and mountainous Soil 2d Rate.
40.00	Set a temporary 1/4 Sec. Cor. Land broken and mountainous Soil 2d Rate.
60.00	Set a temporary 1/16 Sec. Cor. Land broken and mountainous Soil 2d Rate.
80.28	Intersect the N. and S. line bet. Secs. 14 & 15 at 28 links N. of the 1/4 Sec. Cor. Land broken & mountainous Soil 2d Rate. From this corner I run N 89° 45' W on a true line through the middle of Sec. 15 with the same var.
20.05	Set a Sandstone 14 x 8 x 5 ins. 12 ins. in ground marked "1/16" on E. face in a mound of earth 30 ins. diam. at base and 18 ins. high; dug 2 pits 18 x 12 x 12 ins. E. and W., dist. 5 ft. from mound for 1/16 Sec. Cor.
40.10	Set a Sandstone 14 x 8 x 5 ins. 12 ins. in ground marked "1/4" on E. face in a mound of earth 30 ins. diam. at base and 18 ins. high; dug 2 pits 18 x 12 x 12 ins. E. and W., dist. 5 ft. from mound for 1/4 Sec. Cor.
60.15	Set a Sandstone 12 x 8 x 4 ins. 12 ins. in ground marked "1/16" on E. face in a mound of earth 30 ins. diam. at base and 18 ins. high; dug 2 pits 18 x 12 x 12 ins. E. and W., dist. 5 ft. from mound for 1/16 Sec. Cor.
80.20	To the 1/4 Sec. Cor. on Sec. line between Secs. 15 and 16 Land broken & mountainous Grazing good Soil Sandy 2d Rate

Uncompahgre Ute Indian Surveys.

Subdivisions of T. 9 S.R. 2 E. Salt Lake Mer. Utah Terr.y Con.td

Chains.	
	From the N 1/16 Sec. Cor. on Sec. line between Sections 15 and 16 I run East on a random line through the middle the N half of Sec. 15. Var. 16° 00' East.
20.00	Set a temporary 1/16 Sec. Cor. Land broken & mountainous Soil 2° Rate.
40.00	Set a temporary 1/16 Sec. Cor. Land broken & mountainous Soil 2° Rate.
60.00	Set a temporary 1/16 Sec. Cor. Land broken & mountainous Soil 2° Rate.
80.36	Intersect the N. & S. line bet. Secs. 14 and 15 at 20 links N of the N 1/16 Sec. Cor. Land broken & mountainous Soil 2° Rate. From this corner I run N 89° 51' W on a true line through the middle of the N half of Sec. 15 with the same var.
20.09	Set a Sandstone 18 x 10 x 5 ins. 12 ins. in the ground, marked "1/16" on E. face in a mound of earth 30 ins. diam. at base and 18 ins. high, dug 2 pits 18 x 12 x 12 ins. E & W. dist. 5 ft. from mound for 1/16 Sec. Cor.
40.18	Set a Sandstone 16 x 13 x 8 ins. 12 ins. in the ground, marked "1/16" on E. face in a mound of earth 30 ins. diam. at base and 18 ins. high, dug 2 pits 18 x 12 x 12 ins. E & W. dist. 5 ft. from mound for 1/16 Sec. Cor.
80 36	Set a Sandstone 14 x 10 x 5 ins. 12 ins. in the ground, marked "1/16" on E. face in a mound of earth 30 ins. diam. at base and 18 ins. high, dug 2 pits 18 x 12 x 12 ins. E & W. dist. 5 ft. from mound for 1/16 Sec. Cor.
80 36	To the N. 1/16 Sec. Cor. on Sec. line between Secs. 15 and 16 Land broken & mountainous Grazing good. Soil Sandy 2° Rate July 7th 1883.

Uncompahgre Ute Indian Surveys.

Subdivisions of T. 9 S. R. 25 E. Salt Lake Mer. Utah Terr.y Con.td

Chains.	
	From the S. 1/16 Sec. Cor. on Sec. line between Sections 9 and 10 I run East on a random line through the middle of the S. half of Sec. 10 Var. 16° 00' East.
20.00	Set a temporary 1/16 Sec. Cor. Land broken and mountainous Soil 2d Rate.
40.00	Set a temporary 1/16 Sec. Cor. Land broken and mountainous Soil 2d Rate.
60.00	Set a temporary 1/16 Sec. Cor. Land broken and mountainous Soil 2d Rate.
80.46	Intersect the N. & S. line bet. Secs. 10 and 11 at 10 links N. of the S. 1/16 Sec. Cor. Land broken & mountainous Soil 2d Rate. From this corner I run N. 89° 56' W. on a true line through the middle of the S. half of Sec. 10 with the same var.
20.11.	Set a Sandstone 16 x 8 x 4 ins. 12 ins. in the ground, marked "1/16" on E. face in a mound of earth 30 ins. diam. at base and 18 ins. high; dug 2 pits 18 x 12 x 12 ins. E & W. dist. 5 ft. from mound for 1/16 Sec. Cor.
40.23	Set a Sandstone 16 x 10 x 4 ins. 12 ins. in the ground, marked "1/16" on E. face in a mound of earth 30 ins. diam. at base and 18 ins. high, dug 2 pits 18 x 12 x 12 ins. E & W. dist. 5 ft. from mound for 1/16 Sec. Cor.
60.35.	Set a Sandstone 12 x 16 x 5 ins. 12 ins. in the ground, marked "1/16" on E. face in a mound of earth 30 ins. diam. at base and 18 ins. high, dug 2 pits 18 x 12 x 12 ins. E & W. dist. 5 ft. from mound for 1/16 Sec. Cor.
80.46	To the S. 1/16 Sec. Cor. on Sec. line between Secs. 9 and 10 Land broken and mountainous Grazing Good Soil 2d Rate

Uncompahgre Ute Indian Surveys.

Subdivisions of T. 9. S.R. 25 E. Salt Lake Mer. Utah Terr.y Con.ld

C From the 1/4 Sec. Cor. on Sec. line between Sections 9 and 10 I run East on a random line through the middle of Sec. 10

Var. 16°00' East.

20.00 Set a temporary 1/16 Sec. Cor. Land broken and mountainous Soil 2° Rate.

40.00 Set a temporary 1/4 Sec. Cor. Land broken and mountainous Soil 2° Rate.

60.00 Set a temporary 1/16 Sec. Cor. Land and mountainous Soil 2° Rate.

80.34 Intersect the N. and S. line bet. Secs. 10 & 11 at 16 links S. of the 1/4 Sec. Cor. Land broken & mountainous Soil 2° Rate. From this corner I run S 89° 53' W on a true line through the middle of Sec. 10 with the same var.

20.08 Set a Sandstone 16 x 12 x 2 ins. 12 ins. in ground marked "1/16" on E. face in a mound of earth 30 ins. diam. at base and 18 ins. high; dug 2 pits 18 x 12 x 12 ins. E. and W. dist. 5 ft. from mound for 1/16 Sec. Cor.

40.17 Set a Sandstone 24 x 8 x 3 ins. 12 ins. in ground marked "1/4" on E. face in a mound of earth 30 ins. diam. at base and 18 ins. high; dug 2 pits 18 x 12 x 12 ins. E. and W. dist. 5 ft. from mound for 1/4 Sec. Cor.

60.26 Set a Sandstone 20 x 10 x 3 ins. 12 ins. in ground marked "1/16" on E. face in a mound of earth 30 ins. diam. at base and 18 ins. high; dug 2 pits 18 x 12 x 12 ins. E. and W. dist. 5 ft. from mound for 1/16 Sec. Cor.

80.34 To the 1/4 Sec. Cor. on Sec. line between Secs. 10 and 11

Land broken & mountainous

Grazing Good

Soil Sandy 2° Rate

Uncompahgre Ute Indian Surveys.

Subdivisions of T. 9 S. R. 25 E. Salt Lake Mer. Utah Terr.y Con.td

Chains.	
	From the N 1/16 Sec. Cor. on Sec. line between Sections 9 and 11 I run East on a random line through the middle of the N half of Sec. 10 Var. 16°00' East.
20.00	Set a temporary 1/16 Sec. Cor. Land broken and mountainous Soil 2° Rate.
40.00	Set a temporary 1/16 Sec. Cor. Land broken and mountainous Soil 2° Rate.
60.00	Set a temporary 1/16 Sec. Cor. Land broken and mountainous Soil 2° Rate.
80.30	Intersect the N. & S. line bet. Secs. 10 and 11 at 20 lks S of the N 1/16 Sec. Cor. Land broken mountainous Soil 2° Rate. From this corner I run S 89° 51' W. on a true line through the middle of the N half of Sec. 10 with the same var:
20.00	Set a Sandstone 16 x 16 x 4 ins. 12 ins. in the ground, marked "1/16" on E. face in a mound of earth 30 ins. diam. at base and 18 ins. high, dug 2 pits 18 x 12 x 12 ins. E & W. dist. 5 ft. from mound for 1/16 Sec. Cor.
40.15	Set a Sandstone 14 x 10 x 5 ins. 12 ins. in the ground, marked "1/16" on E. face in a mound of earth 30 ins. diam. at base and 18 ins. high, dug 2 pits 18 x 12 x 12 ins. E & W. dist. 5 ft. from mound for 1/16 Sec. Cor.
60.23	Set a Sandstone 15 x 7 x 6 ins. 12 ins. in the ground, marked "1/16" on E. face in a mound of earth 30 ins. diam. at base and 18 ins. high, dug 2 pits 18 x 12 x 12 ins. E & W. dist. 5 ft. from mound for 1/16 Sec. Cor.
80.30	To the N. 1/16 Sec. Cor. on Sec. line between Secs. 9 and 10 Land broken and mountainous Grazing good Soil Sandy 2 Rate

Uncompahgre Ute Indian Surveys.

Subdivisions of T. 9 S. R. 4 E. Salt Lake Mer. Utah Terr.y Con.td

Chains.	
	From the S. 1/16 Sec. Cor. on Sec. line between Sections 3. and 4 I run East on a random line through the middle of the S. half of Sec. 3 Var. 16°. East.
20.00	Set a temporary 1/16 Sec. Cor. Land broken & mountainous Soil 2° Rate.
40.00	Set a temporary 1/16 Sec. Cor. Land broken & mountainous Soil 2° Rate.
60.00	Set a temporary 1/16 Sec. Cor. Land & mountainous Soil 2° Rate.
80.18	Intersect the N. & S. line bet. Secs. 2 and 3 at 14 links N. of the S. 1/16 Sec. Cor. Land broken mountainous Soil 2° Rate. From this corner I run N 89° 54' W on a true line through the middle of the S half of Sec. 3. with the same var.
20.04	Set a Sandstone 16 x 12 x 8 ins. 12 ins. in the ground, marked "1/16" on E. face in a mound of earth 30 ins. diam. at base and 18 ins. high, dug 2 pits 18 x 12 x 12 ins. E & W. dist. 5 ft. from mound for 1/16 Sec. Cor.
40.09.	Set a Sandstone 14 x 10 x 5 ins. 12 ins. in the ground, marked "1/16" on E. face in a mound of earth 30 ins. diam. at base and 18 ins. high, dug 2 pits 18 x 12 x 12 ins. E & W. dist. 5 ft. from mound for 1/16 Sec. Cor.
60.14.	Set a Sandstone 16 x 8 x 4 ins. 12 ins. in the ground, marked "1/16" on E. face in a mound of earth 30 ins. diam. at base and 18 ins. high, dug 2 pits 18 x 12 x 12 ins. E & W. dist. 5 ft. from mound for 1/16 Sec. Cor.
80.18.	To the S 1/16 Sec. Cor. on Sec. line between Secs 3. and 4 Land broken and mountainous Grazing good Soil Sandy 2° Rate

Uncompahgre Ute Indian Surveys.

Subdivisions of T. 9 S. R. 25 E. Salt Lake Mer. Utah Terr.y Con.td.

Chains	
	From the 1/4 Sec. Cor. on Sec. line between Sections 3 and 4 I run East on a random line through the middle of Sec. 3 Var. 16° 00 East.
20.00	Set a temporary 1/16 Sec. Cor. Land broken & mountainous Soil 2° Rate.
40.00	Set a temporary 1/4 Sec. Cor. Land broken mountainous Soil 2° Rate.
60.00	Set a temporary 1/16 Sec. Cor. Land broken mountainous Soil 2° Rate.
S 0.22	Intersect the N. and S. line bet. Secs. 2 & 3 at 22 links S. of the 1/4 Sec. Cor Land broken & mountainous Soil 2° Rate. From this corner I run S 89° 48' W on a true line through the middle of Sec. 3 with the same var.
20.05	Set a Sandstone 16 x 8 x 4 ins. 12 ins. in ground marked "1/16" on E. face in a mound of earth 30 ins. diam. at base and 18 ins. high; dug 2 pits 18 x 12 x 12 ins. E. and W. dist. 5 ft. from mound for 1/16 Sec. Cor.
40.11	Set a Sandstone 12 x 8 x 4 ins. 12 ins. in ground marked "1/4" on E. face in a mound of earth 30 ins. diam. at base and 18 ins. high; dug 2 pits 18 x 12 x 12 ins. E. and W. dist. 5 ft. from mound for 1/4 Sec. Cor.
60.17	Set a Sandstone 20 x 10 x 5 ins. 12 ins. in ground marked "1/16" on E. face in a mound of earth 30 ins. diam. at base and 18 ins. high; dug 2 pits 18 x 12 x 12 ins. E. and W. dist. 5 ft. from mound for 1/16 Sec. Cor.
80.20	To the 1/4 Sec. Cor. on Sec. line between Secs. 3 and 4 Land broken & mountainous Grazing Good Soil Sand, 2° Rate

Uncompahgre Ute Indian Surveys.

Subdivisions of T. 9 S. R. 25 E. Salt Lake Mer. Utah Terr.y Con.td

Chains.	
	From the N 1/16 Sec. Cor. on Sec. line Sections 3 and 4. I run East on a random line through the middle the N. half of Sec. 3 Var. 16° 00 East.
20.00	Set a temporary 1/16 Sec. Cor. Land broken and mountainous Soil 2d Rate.
40.00	Set a temporary 1/16 Sec. Cor. Land broken and mountainous Soil 2d Rate.
60.00	Set a temporary 1/16 Sec. Cor. Land broken and mountainous Soil 2d Rate.
80.40	Intersect the N. & S. line bet. Secs. 2 and 3 at 26 links N. of the N 1/16 Sec. C. Land broken & mountainous Soil 2d Rate. From this corner I run N 89° 40 W on a true line through the middle of the N half of Sec. 3 with the same var.
20.10	Set a sandstone 16 x 12 x 5 ins. 12 ins. in the ground, marked "1/16" on E. face in a mound of earth 30 ins. diam. at base and 18 ins. high, dug 2 pits 18 x 12 x 12 ins. E & W. dist. 5 ft. from mound for 1/16 Sec. Cor.
40 20	Set a sandstone 18 x 5 x 5 ins. 12 ins. in the ground, marked "1/16" on E. face in a mound of earth 30 ins. diam. at base and 18 ins. high, dug 2 pits 18 x 12 x 12 ins. E & W. dist. 5 ft. from mound for 1/16 Sec. Cor.
60.30	Set a sandstone 30 x 12 x 2 ins. 12 ins. in the ground, marked "1/16" on E. face in a mound of earth 30 ins. diam. at base and 18 ins. high, dug 2 pits 18 x 12 x 12 ins. E & W. dist. 5 ft. from mound for 1/16 Sec. Cor.
80 40	To the N. 1/16 Sec. Cor. on Sec. line be - Secs. 3 and 4 Land broken and mountainous Grazing good Soil Sandy 2d Rate July 8th 1883.

Uncompahgre Ute Indian Surveys.

Subdivisions of T. 9 S. R. 25 E. Salt Lake Mer. Utah Terr.y Con.td

Chains.	
	From the S 1/16 Sec. Cor. on Sec. line between Sections 20 and 21 - I run East on a random line through the middle of the S. half of Sec. 21.
	Var. 16°00' East.
20.00	Set a temporary 1/16 Sec. Cor. Land broken & mountainous Soil 3d Rate.
40.00	Set a temporary 1/16 Sec. Cor. Land broken & mountainous Soil 3d Rate.
60.00	Set a temporary 1/16 Sec. Cor. Land broken & mountainous Soil 3d Rate.
80 36	Intersect the N. & S. line bet. Secs. 21 and 22 at 32 links N. of the S. 1/16 Sec. Cor. Land broken & ~~mountainous~~ Soil 2d Rate. From this corner I run N 89° 44' W. on a true line through the middle of the S half of Sec. 21 with the same var.
2009.	Set a Sandstone 14 x 10 x 4 ins. 12 ins. in the ground, marked "1/16" on E. face in a mound of earth 30 ins. diam. at base and 18 ins. high, dug 2 pits 18 x 12 x 12 ins. E & W. dist. 5 ft. from mound for 1/16 Sec. Cor.
4018.	Set a Sandstone 16 x 8 x 5 ins. 12 ins. in the ground, marked "1/16" on E. face in a mound of earth 30 ins. diam. at base and 18 ins. high, dug 2 pits 18 x 12 x 12 ins. E & W. dist. 5 ft. from mound for 1/16 Sec. Cor.
6027.	Set a Sandstone 20 x 10 x 3 ins. 12 ins. in the ground, marked "1/16" on E. face in a mound of earth 30 ins. diam. at base and 18 ins. high, dug 2 pits 18 x 12 x 12 ins. E & W. dist. 5 ft. from mound for 1/16 Sec. Cor.
80 36	To the S. 1/16 Sec. Cor. on Sec. line between Secs. 20 and 21 Land broken and mountainous Grazing good Soil Sandy 2d Rate

Uncompahgre Ute Indian Surveys.

Subdivisions of T. 9 S. R. 15 E. Salt Lake Mer. Utah Terr.y Con.td

Chains	
	From the 1/4 Sec. Cor. on Sec. line between Sections 20 and 21 I run East on a random line through the middle of Sec. 21. Var. 16°00 East.
20.00	Set a temporary 1/16 Sec. Cor. Land broken and mountainous Soil 2° Rate.
40.00	Set a temporary 1/4 Sec. Cor. Land broken and mountainous Soil 2° Rate.
60.00	Set a temporary 1/16 Sec. Cor. Land broken and mountainous Soil 2° Rate.
80.12	Intersect the N. and S. line bet. Secs. 21 & 22 at 22. links N. of the 1/4 Sec. Cor. Land broken & mountainous Soil 2° Rate. From this corner I run N 89° 51' W on a true line through the middle of Sec. 21. with the same var.
20.03	Set a Sandstone 16 x 8 x 4 ins. 12 ins. in ground marked "1/16" on E. face in a mound of earth 30 ins. diam. at base and 18 ins. high; dug 2 pits 18 x 12 x 12 ins. E. and W. dist. 5 ft. from mound for 1/16 Sec. Cor.
40.06	Set a Sandstone 14 x 10 x 5 ins. 12 ins. in ground marked "1/4" on E. face in a mound of earth 30 ins. diam. at base and 18 ins. high; dug 2 pits 18 x 12 x 12 ins. E. and W. dist. 5 ft. from mound for 1/4 Sec. Cor.
60.09	Set a Sandstone 18 x 9 x 6 ins. 12 ins. in ground marked "1/16" on E. face in a mound of earth 30 ins. diam. at base and 18 ins. high; dug 2 pits 18 x 12 x 12 ins. E. and W. dist. 5 ft. from mound for 1/16 Sec. Cor.
80.12	To the 1/4 Sec. Cor. on Sec. line between Secs. 20 and 21 Land broken and mountainous Grazing good Soil Sandy 2° Rate

Uncompahgre Ute Indian Surveys.

Subdivisions of T. 9 S. R. 25 E. Salt Lake Mer. Utah Terr.y Con.td

Chains.	
	From the N 1/16 Sec. Cor. on Sec. line between Sections 20. and 21. I run East on a random line through the middle of the N. half of Sec. 21. Var. 16° 00' East.
20.00	Set a temporary 1/16 Sec. Cor. Land broken and mountainous. Soil 2° Rate.
40.00	Set a temporary 1/16 Sec. Cor. Land broken and mountainous. Soil 2° Rate.
60.00	Set a temporary 1/16 Sec. Cor. Land broken and mountainous. Soil 2° Rate.
80 24.	Intersect the N. & S. line bet. Secs. 21 and 22. at 20 links S. of the N 1/16 Sec. Cor. Land broken & mountainous. Soil 2° Rate. From this corner I run S 89° 51 W. on a true line through the middle of the N half of Sec. 21. with the same var.
2006	Set a Sandstone 16 x 8 x 5 ins. 12 ins. in the ground, marked "1/16" on E. face in a mound of earth 30 ins. diam. at base and 18 ins. high, dug 2 pits 18 x 12 x 12 ins. E & W. dist. 5 ft. from mound for 1/16 Sec. Cor.
4018.	Set a Sandstone 20 x 10 x 4 ins. 12 ins. in the ground, marked "1/16" on E. face in a mound of earth 30 ins. diam. at base and 18 ins. high, dug 2 pits 18 x 12 x 12 ins. E & W. dist. 5 ft. from mound for 1/16 Sec. Cor.
6018.	Set a Sandstone 14 x 10 x 4 ins. 12 ins. in the ground, marked "1/16" on E. face in a mound of earth 30 ins. diam. at base and 18 ins. high, dug 2 pits 18 x 12 x 12 ins. E & W. dist. 5 ft. from mound for 1/16 Sec. Cor.
80 24	To the N 1/16 Sec. Cor. on Sec. line between Secs. 20. and 21 Land broken & mountainous Grazing good Soil Sandy 2° Rate

Uncompahgre Ute Indian Surveys.

Subdivisions of T. 9. S.R. 25 E. Salt Lake Mer. Utah Terr.y Cont.d

Chains.	
	From the S. 1/16 Sec. Cor. on Sec. line between Sections 16 and 17. I run East on a random line through the middle of the S. half of Sec. 16 Var. 16°00' East.
20.00	Set a temporary 1/16 Sec. Cor. Land broken and mountainous Soil 2d Rate.
40.00	Set a temporary 1/16 Sec. Cor. Land broken and mountainous Soil 2d Rate.
60.00	Set a temporary 1/16 Sec. Cor. Land broken and mountainous Soil 2d Rate.
80.54.	Intersect the N. & S. line bet. Secs. 15 and 16 at 28 links S. of the S. 1/16 Sec. Cor. Land broken & mountainous Soil 2d Rate. From this corner I run S. 89° 48' W. on a true line through the middle of the S. half of Sec. 16 with the same var.
20.13	Set a Sandstone 16 x 8 x 4 ins. 12 ins. in the ground, marked "1/16" on E. face in a mound of earth 30 ins. diam. at base and 18 ins. high, dug 2 pits 18 x 12 x 12 ins. E & W. dist. 5 ft. from mound for 1/16 Sec. Cor.
40.27.	Set a Sandstone 14 x 6 x 5 ins. 12 ins. in the ground, marked "1/16" on E. face in a mound of earth 30 ins. diam. at base and 18 ins. high, dug 2 pits 18 x 12 x 12 ins. E & W. dist. 5 ft. from mound for 1/16 Sec. Cor.
60.40	Set a Sandstone 13 x 12 x 3 ins. 12 ins. in the ground, marked "1/16" on E. face in a mound of earth 30 ins. diam. at base and 18 ins. high, dug 2 pits 18 x 12 x 12 ins. E & W. dist. 5 ft. from mound for 1/16 Sec. Cor.
80.54.	To the S. 1/16 Sec. Cor. on Sec. line between Secs. 16 and 17 Land broken and mountainous Grazing good Soil Sandy 2d Rate

Uncompahgre Ute Indian Surveys.

Subdivisions of T. 9 S. R. 95 E. Salt Lake Mer. Utah Terr.y Con.td

Chains	
	From the 1/4 Sec. Cor. on Sec. line between Sections 16 and 17. I run East on a random line through the middle of Sec. 16 Var. 16° 00' East.
20.00	Set a temporary 1/16 Sec. Cor. Land broken and mountainous, Soil 2d Rate.
40.00	Set a temporary 1/4 Sec. Cor. Land broken and mountainous, Soil 2d Rate.
60.00	Set a temporary 1/16 Sec. Cor. Land broken and mountainous, Soil 2d Rate.
80.26	Intersect the N. and S. line bet. Secs. 15 & 16 at 28 links S. of the 1/4 Sec. Cor. Land broken & mountainous Soil 2d Rate. From this corner I run S 89° 48' W on a true line through the middle of Sec. 16 with the same var.
2.06	Set a Sandstone 14 x 10 x 5 ins. 12 ins. in ground marked "1/16" on E. face in a mound of earth 30 ins. diam. at base and 18 ins. high; dug 2 pits 18 x 12 x 12 ins. E. and W. dist. 5 ft. from mound for 1/16 Sec. Cor.
40.13	Set a Sandstone 16 x 8 x 4 ins. 12 ins. in ground marked "1/4" on E. face in a mound of earth 30 ins. diam. at base and 18 ins. high; dug 2 pits 18 x 12 x 12 ins. E. and W. dist. 5 ft. from mound for 1/4 Sec. Cor.
60.12	Set a Sandstone 14 x 12 x 4 ins. 12 ins. in ground marked "1/16" on E. face in a mound of earth 30 ins. diam. at base and 18 ins. high; dug 2 pits 18 x 12 x 12 ins. E. and W. dist. 5 ft. from mound for 1/16 Sec. Cor.
80.26.	To the 1/4 Sec. Cor. on Sec. line between Secs. 16 and 17 Land broken and mountainous Grazing good Soil Sandy, 2d Rate

Uncompahgre Ute Indian Surveys.

Subdivisions of T. 9 S. R. 2 E. Salt Lake Mer. Utah Terr.y Con.ld

Chains.	
	From the N 1/16 Sec. Cor. on Sec. line between Sections 16 and 17. I run East on a random line through the middle of the N. half of Sec. 16 Var. 16°00' East.
20.00	Set a temporary 1/16 Sec. Cor. Land broken and mountainous Soil 2d Rate.
40.00	Set a temporary 1/16 Sec. Cor. Land broken and mountainous Soil 2d Rate.
60.00	Set a temporary 1/16 Sec. Cor. Land broken and mountainous Soil 2d Rate.
80.20	Intersect the N. & S. line bet. Secs. 15 and 16 at 42 links N. of the N 1/16 Sec. Cor. Land broken & mountainous Soil 2d Rate. From this corner I run N 89° 42' W. on a true line through the middle of the N half of Sec. 16 with the same var.
70.05	Set a Sandstone 16 x 8 x 5 ins. 12 ins. in the ground, marked "1/16" on E. face in a mound of earth 30 ins. diam. at base and 18 ins. high, dug 2 pits 18 x 12 x 12 ins. E & W. dist. 5 ft. from mound for 1/16 Sec. Cor.
40.10	Set a Sandstone 14 x 10 x 6 ins. 12 ins. in the ground, marked "1/16" on E. face in a mound of earth 30 ins. diam. at base and 18 ins. high, dug 2 pits 18 x 12 x 12 ins. E & W. dist. 5 ft. from mound for 1/16 Sec. Cor.
60.15	Set a Sandstone 12 x 12 x 5 ins. 12 ins. in the ground, marked "1/16" on E. face in a mound of earth 30 ins. diam. at base and 18 ins. high, dug 2 pits 18 x 12 x 12 ins. E & W. dist. 5 ft. from mound for 1/16 Sec. Cor.
80.20	To the N 1/16 Sec. Cor. on Sec. line between Secs. 16 and 17 Land broken and mountainous Grazing good Soil sandy 2d Rate July 9th 1882.

Uncompahgre Ute Indian Surveys.

Subdivisions of T. 9. S. R. 25 E. Salt Lake Mer. Utah Terr.y Con.td

Chains.	
	From the S.t 1/16 Sec. Cor. on Sec. line between Sections 8. and 9. I run East on a random line through the middle of the S.t half of Sec. 9. Var. 16°00' East.
20.00	Set a temporary 1/16 Sec. Cor. Land broken and mountainous. Soil 2d Rate.
40.00	Set a temporary 1/16 Sec. Cor. Land broken and mountainous. Soil 2d Rate.
60.00	Set a temporary 1/16 Sec. Cor. Land broken and mountainous. Soil 2d Rate.
80.26	Intersect the N. & S. line bet. Secs. 9 and 10 at 14 links S.t of the S.t 1/16 Sec. Cor. Land broken & mountainous. Soil 2d Rate. From this corner I run S. 89° 54' W. on a true line through the middle of the S.t half of Sec. 9 with the same var.
20.06	Set a Sandstone 16 x 12 x 4 ins. 12 ins. in the ground, marked "1/16" on E. face in a mound of earth 30 ins. diam. at base and 18 ins. high, dug 2 pits 18 x 12 x 12 ins. E & W. dist. 5 ft. from mound for 1/16 Sec. Cor.
40.13	Set a Sandstone 14 x 10 x 3 ins. 12 ins. in the ground, marked "1/16" on E. face in a mound of earth 30 ins. diam. at base and 18 ins. high, dug 2 pits 18 x 12 x 12 ins. E & W. dist. 5 ft. from mound for 1/16 Sec. Cor.
60.20	Set a Sandstone 16 x 8 x 5 ins. 12 ins. in the ground, marked "1/16" on E. face in a mound of earth 30 ins. diam. at base and 18 ins. high, dug 2 pits 18 x 12 x 12 ins. E & W. dist. 5 ft. from mound for 1/16 Sec. Cor.
80.26	To the S.t 1/16 Sec. Cor. on Sec. line between Secs. 8 and 9 Land broken and mountainous Grazing. Good Soil Sandy 2d Rate

Uncompahgre Ute Indian Surveys.

Subdivisions of T. 9 S.R. 25 E. Salt Lake Mer. Utah Terr.y Con.td

Chains.	
	From the 1/4 Sec. Cor. on Sec. line between Sections 8 and 9 I run East on a random line through the middle of Sec. 9. Var. 16°00' East.
20.00	Set a temporary 1/16 Sec. Cor. Land broken & mountainous Soil 2d Rate.
40.00	Set a temporary 1/4 Sec. Cor. Land broken & mountainous Soil 2d Rate.
60.00	Set a temporary 1/16 Sec. Cor. Land brok & mountainous Soil 2d Rate.
80.22	Intersect the N. and S. line bet. Secs. 9 & 10 at 20 links S. of the 1/4 Sec. Cor Land broken & mountainous Soil 2d Rate. From this corner I run S. 89°51' W. on a true line through the middle of Sec. 9 with the same var.
20.05	Set a Sandstone 16 x 8 x 4 ins. 12 ins. in ground marked "1/16" on E. face in a mound of earth 30 ins. diam. at base and 18 ins. high; dug 2 pits 18 x 12 x 12 ins. E. and W., dist. 5 ft. from mound for 1/16 Sec. Cor.
40.11	Set a Sandstone 16 x 8 x 4 ins. 12 ins. in ground marked "1/4" on E. face in a mound of earth 30 ins. diam. at base and 18 ins. high; dug 2 pits 18 x 12 x 12 ins. E. and W., dist. 5 ft. from mound for 1/4 Sec. Cor.
60.17	Set a Sandstone 14 x 10 x 4 ins. 12 ins. in ground marked "1/16" on E. face in a mound of earth 30 ins. diam. at base and 18 ins. high; dug 2 pits 18 x 12 x 12 ins. E. and W., dist. 5 ft. from mound for 1/16 Sec. Cor.
80.22	To the 1/4 Sec. Cor. on Sec. line between Secs. 8 and 9 Land broken and mountainous Grazing good Soil Land, 2d Rate

Uncompahgre Ute Indian Surveys.

Subdivisions of T. 9 S. R. 25 E. Salt Lake Mer. Utah Terr.y Con.td

Chains.	
	From the N 1/16 Sec. Cor. on Sec. line between Sections 8 and 9 I run East on a random line through the middle of the N half of Sec. 9. Var. 16°00' East.
20.00	Set a temporary 1/16 Sec. Cor. Land broken and mountainous Soil 2° Rate.
40.00	Set a temporary 1/16 Sec. Cor. Land broken and mountainous Soil 2° Rate.
60.00	Set a temporary 1/16 Sec. Cor. Land broken and mountainous Soil 2° Rate.
80 39.	Intersect the N. & S. line bet. Secs. 9 and 10 at 40 links N of the N 1/16 Sec. Cor. Land broken & mountainous Soil 2° Rate. From this corner I run N 89° 45' W on a true line through the middle of the N half of Sec. 9. with the same var.
20.10	Set a Sandstone 24 x 12 x 2 ins. 12 ins. in the ground, marked "1/16" on E. face in a mound of earth 30 ins. diam. at base and 18 ins. high, dug 2 pits 18 x 12 x 12 ins. E & W. dist. 5 ft. from mound for 1/16 Sec. Cor.
40 20.	Set a Sandstone 24 x 12 x 2 ins. 12 ins. in the ground, marked "1/16" on E. face in a mound of earth 30 ins. diam. at base and 18 ins. high, dug 2 pits 18 x 12 x 12 ins. E & W. dist. 5 ft. from mound for 1/16 Sec. Cor.
60 30	Set a Sandstone 12 x 8 x 6 ins. 12 ins. in the ground, marked "1/16" on E. face in a mound of earth 30 ins. diam. at base and 18 ins. high, dug 2 pits 18 x 12 x 12 ins. E & W. dist. 5 ft. from mound for 1/16 Sec. Cor.
80 40	To the N 1/16 Sec. Cor. on Sec. line between Secs. 8 and 9 Land broken and mountainous. Grazing good Soil Sandy 2° Rate

BUK-A-265

Uncompahgre Ute Indian Surveys.

Subdivisions of T. 9 S. R. 25 E. Salt Lake Mer. Utah Terr.y Con.td

Chains.	
	From the S. 1/16 Sec. Cor. on Sec. line between Sections 4 and 5 I run East on a random line through the middle of the S.h half of Sec. 4. Var. 16° 00' East.
20.00	Set a temporary 1/16 Sec. Cor. Land broken and mountainous Soil 2d Rate.
40.00	Set a temporary 1/16 Sec. Cor. Land broken and mountainous Soil 2d Rate.
60.00	Set a temporary 1/16 Sec. Cor. Land broken and mountainous Soil 2d Rate.
80.28	Intersect the N. & S. line bet. Secs. 3 and 4 at 14 links S. of the S. 1/16 Sec. Cor. Land broken and mountainous Soil 2d Rate. From this corner I run S 89° 54' W. on a true line through the middle of the S.h half of Sec. 4 with the same var.
20.07	Set a sandstone 12 x 12 x 5 ins. 12 ins. in the ground, marked "1/16" on E. face in a mound of earth 30 ins. diam. at base and 18 ins. high, dug 2 pits 18 x 12 x 12 ins. E & W. dist. 5 ft. from mound for 1/16 Sec. Cor.
40.14	Set a sandstone 16 x 8 x 2 ins. 12 ins. in the ground, marked "1/16" on E. face in a mound of earth 30 ins. diam. at base and 18 ins. high, dug 2 pits 18 x 12 x 12 ins. E & W. dist. 5 ft. from mound for 1/16 Sec. Cor.
60.21	Set a sandstone 30 x 12 x 4 ins. 12 ins. in the ground, marked "1/16" on E. face in a mound of earth 30 ins. diam. at base and 18 ins. high, dug 2 pits 18 x 12 x 12 ins. E & W. dist. 5 ft. from mound for 1/16 Sec. Cor.
80.28	To the S. 1/16 Sec. Cor. on Sec. line between Secs. 4 and 5. Land broken and mountainous Grazing good Soil Sandy 2d Rate

Uncompahgre Ute Indian Surveys.

Subdivisions of T. 9 S. R. 25 E. Salt Lake Mer. Utah Terr.y Con.td

Chains	
	From the 1/4 Sec. Cor. on Sec. line between Sections 4 and 5. I run East on a random line through the middle of Sec. 4 Var. 16°00' East.
20.00	Set a temporary 1/16 Sec. Cor. Land broken and mountainous Soil 3d Rate.
40.00	Set a temporary 1/4 Sec. Cor. Land broken and mountainous Soil 3d Rate.
60.00	Set a temporary 1/16 Sec. Cor. Land broken and mountainous Soil 3d Rate.
80.24	Intersect the N. and S. line bet. Secs. 3 & 4 at 22 links S. of the 1/4 Sec. Cor. Land broken & mountainous Soil 2d Rate. From this corner I run S 89° 57' W. on a true line through the middle of Sec. 4 with the same var.
20 06	Set a Sandstone 16 x 8 x 8 ins. 12 ins. in ground marked "1/16" on E. face in a mound of earth 30 ins. diam. at base and 18 ins. high; dug 2 pits 18 x 12 x 12 ins. E. and W. dist. 5 ft. from mound for 1/16 Sec. Cor.
40 12	Set a Sandstone 20 x 12 x 5 ins. 12 ins. in ground marked "1/4" on E. face in a mound of earth 30 ins. diam. at base and 18 ins. high; dug 2 pits 18 x 12 x 12 ins. E. and W. dist. 5 ft. from mound for 1/4 Sec. Cor.
60.18	Set a Sandstone 16 x 12 x 4 ins. 12 ins. in ground marked "1/16" on E. face in a mound of earth 30 ins. diam. at base and 18 ins. high; dug 2 pits 18 x 12 x 12 ins. E. and W. dist. 5 ft. from mound for 1/16 Sec. Cor.
80 24	To the 1/4 Sec. Cor. on Sec. line between Secs. 4 and 5 Land broken and mountainous Grazing good Soil Sandy 3d Rate

Uncompahgre Ute Indian Surveys.

Subdivisions of T. 9 S. R 25 E. Salt Lake Mer. Utah Terr.y Cont.d

Chains.	
	From the N. 1/16 Sec. Cor. on Sec. line between Sections 4 and 5 I run East on a random line through the middle of the N. half of Sec. 4 Var. 16° 00′ East.
20.00	Set a temporary 1/16 Sec. Cor. Land broken and mountainous Soil 2° Rate.
40.00	Set a temporary 1/16 Sec. Cor. Land broken and mountainous Soil 2° Rate.
60.00	Set a temporary 1/16 Sec. Cor. Land broken and mountainous Soil 2° Rate.
80.16	Intersect the N. & S. line bet. Secs. 3 and 4 at 10 links N of the N 1/16 Sec. Cor. Land broken & mountainous Soil 2° Rate. From this corner I run N 89° 56′ W on a true line through the middle of the N half of Sec. 4. with the same var.
2004	Set a sandstone 24 x 10 x 4 ins. 12 ins. in the ground, marked "1/16" on E. face in a mound of earth 30 ins. diam. at base and 18 ins. high, dug 2 pits 18 x 12 x 12 ins. E & W. dist. 5 ft. from mound for 1/16 Sec. Cor.
4008	Set a sandstone 16 x 10 x 4 ins. 12 ins. in the ground, marked "1/16" on E. face in a mound of earth 30 ins. diam. at base and 18 ins. high, dug 2 pits 18 x 12 x 12 ins. E & W. dist. 5 ft. from mound for 1/16 Sec. Cor.
6012	Set a sandstone 18 x 10 x 3 ins. 12 ins. in the ground, marked "1/16" on E. face in a mound of earth 30 ins. diam. at base and 18 ins. high, dug 2 pits 18 x 12 x 12 ins. E & W. dist. 5 ft. from mound for 1/16 Sec. Cor.
8016	To the N. 1/16 Sec. Cor. on Sec. line between Secs. 4 and 5 Land broken and mountainous Grazing good Soil 2nd 2 Rate July 10th 1883.

Uncompahgre Ute Indian Surveys.

Subdivisions of T. 9. S.R. 25 E. Salt Lake Mer. Utah Terry Con td

Chains	
	From the S. 1/16 Sec. Cor on Sec. line between Sections 31. and 32 I run West on a random line through the middle of the S. half of Sec. 31
	Var 16°00' East.
20.00	Set a temporary 1/16 Sec Cor. Land broken & mountainous Soil 2d Rate.
40.00	Set a temporary 16 Sec. Cor. Land broken & mountainous Soil 2d Rate
60.00	Set a temporary 1/16 Sec Cor. Land broken & mountainous Soil 2d Rate.
79.52	Intersect the N. & S. line bet. Secs. 31 and 36 at 46 links S of the S. 1/16 Sec. Cor
1	Land broken & mountainous Soil 2d Rate.
	From this corner I run S 89°40' E on a true line through the middle of the S half of Sec. 31 with the same var.
19.52	Set a Sandstone 12 x 10 x 5 ins. 2 ins. in the ground marked "1/16" on E. face in a mound of earth 30 ins diam. at base and 18 ins. high, dug 2 pits 18 x 12 x 12 ins. E & W. dist. 5 ft. from mound for 1/16 Sec Cor.
39.52	Set a Sandstone 14 x 10 x 4 ins. 12 ins. in the ground, marked "1/16" on E. face in a mound of earth 30 ins. diam. at base and 18 ins. high, dug 2 pits 18 x 12 x 12 ins. E & W. dist. 5 ft. from mound for 1/16 Sec Cor.
59.52	Set a Sandstone 16 x 12 x 5 ins. 12 ins. in the ground, marked "1/16" on E. face in a mound of earth 30 ins. diam. at base and 18 ins. high, dug 2 pits 18 x 12 x 12 ins. E & W. dist. 5 ft. from mound for 1/16 Sec. Cor.
79.52	To the S 1/16 Sec. Cor. on Sec. line between Secs. 31 and 32
	Land broken & mountainous
	Grazing good
	Soil Sand 2d Rate

BOOK-A-255

Uncompahgre Ute Indian Surveys.

Subdivisions of T. 9 S. R. 25 E. Salt Lake Mer. Utah Terr.y Cont.d

Chains.	
	From the 1/4 Sec. Cor. on Sec. line between Sections 31 and 32 I run North on a random line through the middle of Sec. 31. Var. 16° 00' East.
20.00	Set a temporary 1/16 Sec. Cor. Land broken and mountainous. Soil 2° Rate.
40.00	Set a temporary 1/4 Sec. Cor. Land broken and mountainous. Soil 2° Rate.
60.00	Set a temporary 1/16 Sec. Cor. Land broken and mountainous. Soil 2° Rate.
79.76	Intersect the N. and S. line bet. Secs. 31 & 3 at 20 links N of the 1/4 Sec. Cor. Land broken & mountainous Soil 2° Rate. From this corner I run N 89° 37' E. on a true line through the middle of Sec. 31 with the same var.
1976	Set a Sandstone 16 x 12 x 2 ins. 12 ins. in ground marked "1/16" on E. face in a mound of earth 30 ins. diam. at base and 18 ins. high; dug 2 pits 18 x 12 x 12 ins. E. and W., dist. 5 ft. from mound for 1/16 Sec. Cor.
3976	Set a Sandstone 18 x 12 x 2 ins. 12 ins. in ground marked "1/4" on E. face in a mound of earth 30 ins. diam. at base and 18 ins. high; dug 2 pits 18 x 12 x 12 ins. E. and W., dist. 5 ft. from mound for 1/4 Sec. Cor.
5976	Set a Sandstone 18 x 10 x 4 ins. 12 ins. in ground marked "1/16" on E. face in a mound of earth 30 ins. diam. at base and 18 ins. high; dug 2 pits 18 x 12 x 12 ins. E. and W., dist. 5 ft. from mound for 1/16 Sec. Cor.
79.76	To the 1/4 Sec. Cor. on Sec. line between Secs. 31 and 32 Land broken & mountainous Grazing good Soil Sand, 2° Rate

Uncompahgre Ute Indian Surveys.

Subdivisions of T. 9 S. R. 25 E. Salt Lake Mer. Utah Terr.y Con.td

Chains.	
	From the N. 1/16 Sec. Cor. on Sec. line between Sections 31 and 32 I run East on a random line through the middle of the N. half of Sec. 31. Var. 16° 00' East.
20.00	Set a temporary 1/16 Sec. Cor. Land broken and mountainous Soil 2° Rate.
40.00	Set a temporary 1/16 Sec. Cor. Land and mountainous Soil 3° Rate.
60.00	Set a temporary 1/16 Sec. Cor. Land and mountainous Soil 2° Rate.
79.56	Intersect the N. & S. line bet. Secs. 31 and 36 at 24 links N. of the N 1/16 Sec. Cor. Land broken & mountainous Soil 2° Rate. From this corner I run N 89° 50' E on a true line through the middle of the N. half of Sec. 31. with the same var.
19.56	Set a Sandstone 14 x 6 x 5 ins. 12 ins. in the ground, marked "1/16" on E. face in a mound of earth 30 ins. diam. at base and 18 ins. high, dug 2 pits 18 x 12 x 12 ins. E & W. dist. 5 ft. from mound for 1/16 Sec. Cor.
39.56	Set a Sandstone 16 x 12 x 3 ins. 12 ins. in the ground, marked "1/16" on E. face in a mound of earth 30 ins. diam. at base and 18 ins. high, dug 2 pits 18 x 12 x 12 ins. E & W. dist. 5 ft. from mound for 1/16 Sec. Cor.
59.56	Set a sandstone 18 x 10 x 4 ins. 12 ins. in the ground, marked "1/16" on E. face in a mound of earth 30 ins. diam. at base and 18 ins. high, dug 2 pits 18 x 12 x 12 ins. E & W. dist. 5 ft. from mound for 1/16 Sec. Cor.
79.56	To the N 1/16 Sec. Cor. on Sec. line between Secs. 31 and 32 Land broken + mountainous Grazing good Soil Sandy 2° Rate

BOOK-A-255

Uncompahgre Ute Indian Surveys.

Subdivisions of T. 9 S. R. 25 E. Salt Lake Mer. Utah Terr.y Con.td

Chains.	
	From the S. 1/16 Sec. Cor. on Sec. line between Sections 29 and 30 I run East on a random line through the middle of the S. half of Sec. 29. Var. 16° 00' East.
20.00	Set a temporary 1/16 Sec. Cor. Land broken and mountainous Soil 2° Rate.
40.00	Set a temporary 1/16 Sec. Cor. Land broken and mountainous Soil 2° Rate.
60.00	Set a temporary 1/16 Sec. Cor. Land broken and mountainous Soil 2° Rate.
80.46	Intersect the N. & S. line bet. Secs. 28 and 29 at 28 links N of the S 1/16 Sec. Cor. Land broken & mountainous Soil 2° Rate. From this corner I run N 89° 48' W on a true line through the middle of the S. half of Sec. 29 with the same var.
20.11	Set a Sandstone 18 x 6 x 5 ins. 12 ins. in the ground, marked "1/16" on E. face in a mound of earth 30 ins. diam. at base and 18 ins. high, dug 2 pits 18 x 12 x 12 ins. E & W. dist. 5 ft. from mound for 1/16 Sec. Cor.
40.23	Set a Sandstone 14 x 10 x 4 ins. 12 ins. in the ground, marked "1/16" on E. face in a mound of earth 30 ins. diam. at base and 18 ins. high, dug 2 pits 18 x 12 x 12 ins. E & W. dist. 5 ft. from mound for 1/16 Sec. Cor.
60.35	Set a Sandstone 18 x 6, x 5 ins. 12 ins. in the ground, marked "1/16" on E. face in a mound of earth 30 ins. diam. at base and 18 ins. high, dug 2 pits 18 x 12 x 12 ins. E & W. dist. 5 ft. from mound for 1/16 Sec. Cor.
80.46	To the S 1/16 Sec. Cor. on Sec. line between Secs. 29 and 30 Land broken and mountainous Grazing good Soil Sandy 2° Rate

Uncompahgre Ute Indian Surveys.

Subdivisions of T. 9. S. R. 25 E. Salt Lake Mer. Utah Trp^y Con^td

Chains	
	From the S 1/16 Sec. Cor. on Sec. line between Sections 29 and 30 I run West on a random line through the middle of the S. half of Sec. 30 Var 16° 00' East.
20.00	Set a temporary 1/16 Sec Cor. Land broken and mountainous Soil 2° Rate.
40.00	Set a temporary 16 Sec. Cor. Land broken and mountainous Soil 2° Rate
60.00	Set a temporary 1/16 Sec Cor. Land broken and mountainous Soil 2° Rate.
79.88	Intersect the N. & S. line bet. Secs. 25 and 30 at 24 links N. of the S. 1/16 Sec. Cor. Land broken & mountainous Soil 2° Rate. From this corner I run N 89° 50' E on a true line through the middle of the S. half of Sec. 30 with the same var.
1988	Set a Sandstone 22 x 8 x 5 ins. 2 ins. in the ground marked "1/16" on E. face in a mound of earth 30 ins. diam. at base and 18 ins. high, dug 2 pits 18 x 12 x 12 ins. E & W. dist. 5 ft. from mound for 1/16 Sec Cor.
39.88	Set a Sandstone 14 x 10 x 4 ins. 12 ins. in the ground, marked "1/16" on E. face in a mound of earth 30 ins. diam. at base and 18 ins. high, dug 2 pits 18 x 12 x 12 ins. E & W. dist. 5 ft. from mound for 1/16 Sec. Cor.
59.88	Set a Sandstone 16 x 10 x 5 ins. 12 ins. in the ground, marked "1/16" on E. face in a mound of earth 30 ins. diam. at base and 18 ins. high, dug 2 pits 18 x 12 x 12 ins. E & W. dist. 5 ft. from mound for 1/16 Sec. Cor.
79.88	To the S 1/16 Sec. Cor. on Sec. line between Secs. 29 and 30 Land broken & mountainous Grazing good Soil Sandy 2° Rate

Uncompahgre Ute Indian Surveys.

Subdivisions of T. 9 S. R. 25 E. Salt Lake Mer. Utah Terr.y Coq.o

Chains.	
	From the ¼ Sec. Cor. on Sec. line between Sections 29 and 30 I run East on a random line through the middle of Sec. 29. Var. 16° 00' East.
20.00	Set a temporary 1/16 Sec. Cor. Land broken and mountainous Soil 2° Rate.
40.00	Set a temporary ¼ Sec. Cor. Land broken and mountainous Soil 2° Rate.
60.00	Set a temporary 1/16 Sec. Cor. Land broken and mountainous Soil 2° Rate.
80.00	Intersect the N. and S. line bet. Secs. 28 & 29 at 25 links N of the ¼ Sec. Cor. Land broken & mountainous Soil 2° Rate. From this corner I run N 89° 45' W on a true line through the middle of Sec. 29 with the same var.
20.00	Set a Sandstone 12 x 8 x 4 ins. 12 ins. in ground marked "1/16" on E. face in a mound of earth 30 ins. diam. at base and 18 ins. high; dug 2 pits 18 x 12 x 12 ins. E. and W. dist. 5 ft. from mound for 1/16 Sec. Cor.
40.00	Set a Sandstone 16 x 10 x 5 ins. 12 ins. in ground marked "¼" on E. face in a mound of earth 30 ins. diam. at base and 18 ins. high; dug 2 pits 18 x 12 x 12 ins. E. and W. dist. 5 ft. from mound for ¼ Sec. Cor.
60.30	Set a Sandstone 14 x 6 x 4 ins. 12 ins. in ground marked "1/16" on E. face in a mound of earth 30 ins. diam. at base and 18 ins. high; dug 2 pits 18 x 12 x 12 ins. E. and W. dist. 5 ft. from mound for 1/16 Sec. Cor.
80.40	To the ¼ Sec. Cor. on Sec. line between Secs. 29 and 30 Land broken and mountainous Grazing good Soil Sandy 2° Rate July 11th 1883.

Uncompahgre Ute Indian Surveys.

Subdivisions of T. 9 S. R. 25 E. Salt Lake Mer. Utah Terr^{y} Con^{td}.

Chains.	
	From the 1/4 Sec. Cor. on Sec. line between Sections 29. and 30 I run West on a random line through the middle of Sec. 30
	Var. 16°00' East.
20.00	Set a temporary 1/16 Sec Cor. Land broken and mountainous. Soil 2° Rate.
40.00	Set a temporary 1/4 Sec. Cor. Land broken and mountainous. Soil 2° Rate.
60.00	Set a temporary 1/16 Sec. Cor. Land broken and mountainous. Soil 2° Rate.
80.02	Intersect the N. and S. line bet. Secs 25 & 36 at 32 links S. of the 1/4 Sec. Cor. Land broken & mountainous Soil 2° Rate. From this corner I run S 89° 44' E on a true line through the middle of Sec. 30 with the same var.
200 2	Set a sandstone 24 x 10 x 3 ins. 12 ins. in ground marked "1/16" on E. face in a mound of earth 30 ins. diam. at base and 18 ins. high, dug 2 pits 18 x 12 x 12 ins. E. and W. dist 5 ft. from mound for 1/16 Sec. Cor.
400 2	Set a sandstone 20 x 8 x 6 ins. 12 ins. in ground marked "1/4" on E. face in a mound of earth 30 ins. diam. at base and 18 ins. high; dug 2 pits 18 x 12 x 12 ins. E. and W. dist. 5 ft. from mound for 1/4 Sec. Cor.
600 2	Set a sandstone 18 x 6 x 5 ins. 12 ins. in ground marked "1/16" on E. face in a mound of earth 30 ins. diam. at base and 18 ins. high; dug 2 pits 18 x 12 x 12 ins. E. and W. dist. 5 ft. from mound for 1/16 Sec Cor.
800 2	To the 1/4 Sec. Cor. on Sec. line between Secs. 29. and 30 Land broken and mountainous Grazing Fair: Soil Sandy 2° Rate

Uncompahgre Ute Indian Surveys.

Subdivisions of T. 9 S. R. 25 E. Salt Lake Mer. Utah Terr.y Con.td

Chains.	
	From the N. 1/16 Sec. Cor. on Sec. line betwee. Sections 29. and 30 I run East on a random line through the middle of the N. half of Sec. 29. Var. 16° 00' East.
20.00	Set a temporary 1/16 Sec. Cor. Land broken and mountainous Soil 2° Rate.
40.00	Set a temporary 1/16 Sec. Cor. Land broken and mountainous Soil 2° Rate.
60.00	Set a temporary 1/16 Sec. Cor. Land brok. and mountainous Soil 2° Rate.
65.00	Ranni and Trail.
80.38.	Intersect the N. & S. line bet. Secs. 28 and 29 at 26 links N. of the N 1/16 Sec. Co. Land broken ~~mountainous~~ Soil 2° Rate. From this corner I run N 89° 49' W on a true line through the middle of the N half of Sec. 29. with the same var.
2009.	Set a Sandstone 16 x 8 x 4 ins. 12 ins. in the ground, marked "1/16" on E. face in a mound of earth 30 ins. diam. at base and 18 ins. high, dug 2 pits 18 x 12 x 12 ins. E & W. dist. 5 ft. from mound for 1/16 Sec. Cor.
4019.	Set a Sandstone 15 x 12 x 5 ins. 12 ins. in the ground, marked "1/16" on E. face in a mound of earth 30 ins. diam. at base and 18 ins. high, dug 2 pits 18 x 12 x 12 ins. E & W. dist. 5 ft. from mound for 1/16 Sec. Cor.
6019.	Set a sandstone 16 x 10 x 4 ins. 12 ins. in the ground, marked "1/16" on E. face in a mound of earth 30 ins. diam. at base and 18 ins. high, dug 2 pits 18 x 12 x 12 ins. E & W. dist. 5 ft. from mound for 1/16 Sec. Cor.
80.38	To the N. 1/16 Sec. Cor. on Sec. line between Secs 29. and 30 Land broken & mountainous. Grazing good. Soil Sandy 2° Rate

Uncompahgre Ute Indian Surveys.

Subdivisions of T. 9 S. R. 25 E. Salt Lake Mer. Utah Terr.y Cont.d

Chains.	
	From the N. 1/16 Sec. Cor. on Sec. line between Sections 29. and 30 I run East on a random line through the middle of the N. half of Sec. 30
	Var. 16° 00 East.
20.00	Set a temporary 1/16 Sec. Cor. Land broken and mountainous Soil 3d Rate.
40.00	Set a temporary 1/16 Sec. Cor. Land broken and mountainous Soil 3d Rate.
60.00	Set a temporary 1/16 Sec. Cor. Land broken and mountainous Soil 3d Rate.
79.86	Intersect the N. & S. line bet. Secs. 25 and 30 at 40 links N. of the N. 1/16 Sec. Cor. Land broken & mountainous Soil 3d Rate. From this corner I run N 89° 47' E on a true line through the middle of the N half of Sec. 30 with the same var.
19.86	Set a Sandstone 22 x 10 x 8 ins. 12 ins. in the ground, marked "1/16" on E. face in a mound of earth 30 ins. diam. at base and 18 ins. high, dug 2 pits 18 x 12 x 12 ins. E & W. dist. 5 ft. from mound for 1/16 Sec. Cor.
39.86	Set a Sandstone 15 x 16 x 6 ins. 12 ins. in the ground, marked "1/16" on E. face in a mound of earth 30 ins. diam. at base and 18 ins. high, dug 2 pits 18 x 12 x 12 ins. E & W. dist. 5 ft. from mound for 1/16 Sec. Cor.
59.86	Set a Sandstone 12 x 10 x 5 ins. 12 ins. in the ground, marked "1/16" on E. face in a mound of earth 30 ins. diam. at base and 18 ins. high, dug 2 pits 18 x 12 x 12 ins. E & W. dist. 5 ft. from mound for 1/16 Sec. Cor.
79.86	To the N 1/16 Sec. Cor. on Sec. line between Secs. 29 and 30
	Land broken & mountainous
	Grazing good
	Soil Sandy 2d Rate

Uncompahgre Ute Indian Surveys.

Subdivisions of T. 9 S R 25 E. Salt Lake Mer. Utah Terr.y Con.ts

Chains.	
	From the S. 1/16 Sec. Cor. on Sec. line between Sections 19 and 20 I run East on a random line through the middle of the S. half of Sec. 20. Var. 15°35 East.
20.00	Set a temporary 1/16 Sec. Cor. Land broken and mountainous Soil 2d Rate.
40.00	Set a temporary 1/16 Sec. Cor. Land broken and mountainous Soil 2d Rate.
60.00	Set a temporary 1/16 Sec. Cor. Land broken and mountainous Soil 2d Rate.
80.29.	Intersect the N. & S. line bet. Secs. 20 and 21. at 2 links S of the S 1/16 Sec. Cor. Land broken & mountainous Soil 2d Rate. From this corner I run S 89°58' W. on a true line through the middle of the S half of Sec. 20 with the same var.
20.07.	Set a Sandstone 30 x 10 x 6 ins. 12 ins. in the ground, marked "1/16" on E. face in a mound of earth 30 ins. diam. at base and 18 ins. high, dug 2 pits 18 x 12 x 12 ins. E & W. dist. 5 ft. from mound for 1/16 Sec. Cor.
40.14.	Set a Sandstone 14 x 8 x 3 ins. 12 ins. in the ground, marked "1/16" on E. face in a mound of earth 30 ins. diam. at base and 18 ins. high, dug 2 pits 18 x 12 x 12 ins. E & W. dist. 5 ft. from mound for 1/16 Sec. Cor.
60.21.	Set a Sandstone 16 x 10 x 4 ins. 12 ins. in the ground, marked "1/16" on E. face in a mound of earth 30 ins. diam. at base and 18 ins. high, dug 2 pits 18 x 12 x 12 ins. E & W. dist. 5 ft. from mound for 1/16 Sec. Cor.
80.29.	To the S 1/16 Sec. Cor. on Sec. line between Secs. 19 and 20 Land broken & mountainous Grazing good Soil Sand, 2d Rate

Uncompahgre Ute Indian Surveys.

Subdivisions of T. 9. S. R. 25 E. Salt Lake Mer. Utah Terr.y Con.td

Chains	
	From the S. 1/16 Sec. Cor. on Sec. line between Sections 19. and 20 I run West on a random line through the middle of the S half of Sec. 19 Var. 15° 35' East.
20.00	Set a temporary 1/16 Sec. Cor. Land broken and mountainous Soil 2d Rate.
40.00	Set a temporary 1/16 Sec. Cor. Land broken and mountainous Soil 2d Rate.
60.00	Set a temporary 1/16 Sec. Cor. Land broken and mountainous Soil 2d Rate.
79.86	Intersect the N. & S. line bet. Secs. 19 and 24 at 20. links S. of the S 1/16 Sec. Cor. Land broken & mountainous Soil 2d Rate. From this corner I run S 89° 57' E on a true line through the middle of the S half of Sec. 19. with the same var.
19.86	Set a Sandstone 20 x 10 x 3 ins. 12 ins. in the ground, marked "1/16" on E. face in a mound of earth 30 ins. diam. at base and 18 ins. high, dug 2 pits 18 x 12 x 12 ins. E & W. dist. 5 ft. from mound for 1/16 Sec. Cor.
39.86	Set a Sandstone 18 x 6 x 4 ins. 12 ins. in the ground, marked "1/16" on E. face in a mound of earth 30 ins. diam. at base and 18 ins. high, dug 2 pits 18 x 12 x 12 ins. E & W. dist. 5 ft. from mound for 1/16 Sec. Cor.
59.86	Set a Sandstone 16 x 10 x 5 ins. 12 ins. in the ground, marked "1/16" on E. face in a mound of earth 30 ins. diam. at base and 18 ins. high, dug 2 pits 18 x 12 x 12 ins. E & W. dist. 5 ft. from mound for 1/16 Sec. Cor.
79.86	To the S 1/16 Sec. Cor. on Sec. line between Secs. 19 and 20 Land broken & mountainous Grazing good Soil Sandy 2d Rate

BOOK-A-265

Uncompahgre Ute Indian Surveys.

Subdivisions of T. 9 S. R. 2 E. Salt Lake Mer. Utah Terr.y Cont.d

Chains	
	From the 1/4 Sec. Cor. on Sec. line between Sections 19 and 20 I run East on a random line through the middle of Sec. 20
	Var 15° 35' East.
20.00	Set a temporary 1/16 Sec. Cor. Land broken and mountainous Soil 2° Rate.
40.00	Set a temporary 1/4 Sec. Cor. Land broken and mountainous Soil 2° Rate.
60.00	Set a temporary 1/16 Sec. Cor. Land broken and mountainous Soil 2° Rate.
80.38	Intersect the N. and S. line bet. Secs. 20 & 21 at 24 links N. of the 1/4 Sec. Cor. Land broken & mountainous Soil 2° Rate. From this corner I run N 89° 51' W on a true line through the middle of Sec. 20 with the same var.
100.9	Set a sandstone 24 x 12 x 2 ins. 12 ins. in ground marked "1/16" on E. face in a mound of earth 30 ins. diam. at base and 18 ins. high; dug 2 pits 18 x 12 x 12 ins. E. and W. dist 5 ft. from mound for 1/16 Sec. Cor.
140.9	Set a sandstone 18 x 10 x 3 ins. 12 ins. in ground marked "1/4" on E. face in a mound of earth 30 ins. diam. at base and 18 ins high. dug 2 pits 18 x 12 x 12 ins. E. and W. dist. 5 ft. from mound for 1/4 Sec. Cor.
160.9	Set a sandstone 12 x 10 x 4 ins. 12 ins. in ground marked "1/16" on E. face in a mound of earth 30 ins. diam. at base and 18 ins. high; dug 2 pits 18 x 12 x 12 ins. E. and W. dist. 5 ft. from mound for 1/16 Sec. Cor.
203.8	To the 1/4 Sec. Cor. on Sec. line between Secs. 19 and 20 Land broken and mountainous Grazing good Soil Sand, 2 Rate July 12th 1883.

Uncompahgre Ute Indian Surveys.

Subdivisions of T. 9 S. R. 25 E. Salt Lake Mer. Utah Terry Con.td

Chains	
	From the 1/4 Sec. Cor. on Sec. line between Sections 19 and 20 I run West on a random line through the middle of Sec. 19. Var 15° 35' East.
20.00	Set a temporary 1/16 Sec Cor. Land broken Soil 2° Rate.
40.00	Set a temporary 1/4 Sec. Cor. Land broken Soil 2° Rate.
60.00	Set a temporary 1/16 Sec. Cor. Land broken Soil 2° Rate.
79.70	Intersect the N. and S. line bet. Secs 19 & 24 at 28 links S of the 1/4 Sec. Cor Land broken & mountainous Soil 2° Rate. From this corner I run S 89° 48' E on a true line through the middle of Sec. 19 with the same var.
197.0	Set a Sandstone 20 x 12 x 3 ins. 12 ins. in ground marked "1/16" on E. face in a mound of earth 30 ins. diam. at base and 18 ins. high, dug 2 pits 18 x 12 x 12 ins. E. and W. dist 5 ft. from mound for 1/16 Sec. Cor.
39.70	Set a Sandstone 16 x 8 x 3 ins. 12 ins. in ground marked "1/4" on E. face in a mound of earth 30 ins. diam. at base and 18 ins. high; dug 2 pits 18 x 12 x 12 ins. E. and W. dist. 5 ft. from mound for 1/4 Sec. Cor.
59.70	Set a Sandstone 18 x 10 x 4 ins. 12 ins. in ground marked "1/16" on E. face in a mound of earth 30 ins. diam. at base and 18 ins. high; dug 2 pits 18 x 12 x 12 ins. E. and W. dist. 5 ft. from mound for 1/16 Sec. Cor.
79.70	To the 1/4 Sec. Cor. on Sec. line between Secs. 19 and 20 Land broken & mountainous Grazing good Soil Sandy 2° Rate

Uncompahgre Ute Indian Surveys.

Subdivisions of T. 9 S. R. 25 E. Salt Lake Mer. Utah Terr.y Cont.d

Chains.	
	From the N. 1/16 Sec. Cor. on Sec. line between Sections 19 and 20 I run East on a random line through the middle the N. half of Sec. 20 Var. 15° 35' East.
20.00	Set a temporary 1/16 Sec. Cor. Land broken and mountainous Soil 2d Rate.
40.00	Set a temporary 1/16 Sec. Cor. Land broken and mountainous Soil 2d Rate.
60.00	Set a temporary 1/16 Sec. Cor. Land broken and mountainous Soil 2d Rate.
80.24	Intersect the N. & S. line bet. Secs. 20 and 21 at 16 links S. of the N 1/16 Sec. C Land broken & mountainous Soil 2d Rate. From this corner I run S 89° 53' W. a true line through the middle of the N half of Sec. 20 with the same var.
20.06	Set a Sandstone 20 x 10 x 4 ins. 12 ins. in the ground, marked "1/16" on E. face in a mound of earth 30 ins. diam. at base and 18 ins. high, dug 2 pits 18 x 12 x 12 ins. E & W. dist. 5 ft. from mound for 1/16 Sec. Cor.
40.12	Set a Sandstone 18 x 6 x 5 ins. 12 ins. in the ground, marked "1/16" on E. face in a mound of earth 30 ins. diam. at base and 18 ins. high, dug 2 pits 18 x 12 x 12 ins. E & W. dist. 5 ft. from mound for 1/16 Sec. Cor.
60.18	Set a Sandstone 14 x 12 x 8 ins. 12 ins. in the ground, marked "1/16" on E. face in a mound of earth 30 ins. diam. at base and 18 ins. high, dug 2 pits 18 x 12 x 12 ins. E & W. dist. 5 ft. from mound for 1/16 Sec. Cor.
80.24	To the N. 1/16 Sec. Cor. on Sec. line between Secs. 19 and 20 Land broken & mountainous Grazing good Soil Sandy 2d Rate

Uncompahgre Ute Indian Surveys.

Subdivisions of T. 9 S.R. 25 E. Salt Lake Mer. Utah Terr.y Con.td

Chains.	
	From the N 1/16 Sec. Cor. on Sec. line between Sections 19 and 20 I run West on a random line through the middle of the N. half of Sec. 19. Var. 15° 35' East.
20.00	Set a temporary 1/16 Sec. Cor. Land broken and mountainous Soil 2d Rate.
40.00	Set a temporary 1/16 Sec. Cor. Land broken and mountainous Soil 2d Rate.
60.00	Set a temporary 1/16 Sec. Cor. Land broken and mountainous Soil 2d Rate.
79.68	Intersect the N. & S. line bet. Secs. 19. and 20 at 14 links N of the N 1/16 Sec. Cor. Land broken & mountainous Soil 2d Rate. From this corner I run N 89. 52' E on a true line through the middle of the N half of Sec. 19 with the same var.
19.68	Set a Sandstone 20 x 12 x 3 ins. 12 ins. in the ground, marked "1/16" on E. face in a mound of earth 30 ins. diam. at base and 18 ins. high, dug 2 pits 18 x 12 x 12 ins. E & W. dist. 5 ft. from mound for 1/16 Sec. Cor.
39.68	Set a Sandstone 14 x 8 x 5 ins. 12 ins. in the ground, marked "1/16" on E. face in a mound of earth 30 ins. diam. at base and 18 ins. high, dug 2 pits 18 x 12 x 12 ins. E & W. dist. 5 ft. from mound for 1/16 Sec. Cor.
59.68	Set a Sandstone 20 x 10 x 9 ins. 12 ins. in the ground, marked "1/16" on E. face in a mound of earth 30 ins. diam. at base and 18 ins. high, dug 2 pits 18 x 12 x 12 ins. E & W. dist. 5 ft. from mound for 1/16 Sec. Cor.
79.68	To the N 1/16 Sec. Cor. on Sec. line between Secs. 19 and 20 Land broken and mountainous Grazing good Soil Sandy 2d Rate

BOOK-A-265

T. 29S /06

Uncompahgre Ute Indian Surveys.

Subdivisions of T. 9 S R. 25 E. Salt Lake Mer. Utah Terr.y Coq.s

Chains.	
	From the S 1/16 Sec. Cor. on Sec. line between Sections 17 and 18 I run East on a random line through the middle of the S. half of Sec. 17. Var. 15.° 45' East.
20.00	Set a temporary 1/16 Sec. Cor. Land broken and mountainous Soil 3d Rate.
40.00	Set a temporary 1/16 Sec. Cor. Land broken and mountainous Soil 2d Rate.
60.00	Set a temporary 1/16 Sec. Cor. Land broken and mountainous Soil 2d Rate.
80.24	Intersect the N. & S. line bet. Secs. 16 and 17. at 18. links N. of the S 1/16 Sec. Cor. Land broken ~~mountainous~~ Soil 2d Rate. From this corner I run N 89.° 52' W. on a true line through the middle of the S. half of Sec. 17 with the same var.
20.06	Set a Sandstone 16 x 10 x 4 ins. 12 ins. in the ground, marked "1/16" on E. face in a mound of earth 30 ins. diam. at base and 18 ins. high, dug 2 pits 18 x 12 x 12 ins. E & W. dist. 5 ft. from mound for 1/16 Sec. Cor.
40.12	Set a Sandstone 19 x 12 x 3 ins. 12 ins. in the ground, marked "1/16" on E. face in a mound of earth 30 ins. diam. at base and 18 ins. high, dug 2 pits 18 x 12 x 12 ins. E & W. dist. 5 ft. from mound for 1/16 Sec. Cor.
60.18	Set a Sandstone 18 x 14 x 5 ins. 12 ins. in the ground, marked "1/16" on E. face in a mound of earth 30 ins. diam. at base and 18 ins. high, dug 2 pits 18 x 12 x 12 ins. E & W. dist. 5 ft. from mound for 1/16 Sec. Cor.
80.24	To the S 1/16 Sec. Cor. on Sec. line between Secs. 17 and 18 Land broken & mountainous Grazing land Soil Sandy 2d Rate

Uncompahgre Ute Indian Surveys.

Subdivisions of T. 9 S.R. 25 E. Salt Lake Mer. Utah Terr.y Con.td

Chains	
	From the S. 1/16 Sec. Cor. on Sec. line between Sections 17 and 18 I run West on a random line through the middle of the half of Sec. Var. 15° 45' East.
20.00	Set a temporary 1/16 Sec. Cor. Land broken and mountainous Soil 2d Rate.
40.00	Set a temporary 1/16 Sec. Cor. Land broken and mountainous Soil 2d Rate.
60.00	Set a temporary 1/16 Sec. Cor. Land broken and mountainous Soil 2d Rate.
79.88	Intersect the N. & S. line bet. Secs. 13 and 18 at 18 links N. of the S. 1/16 Sec. Cor. Land broken & mountainous Soil 2d Rate. From this corner I run N 89° 52' E on a true line through the middle of the S half of Sec. 18 with the same var.
19.88	Set a Sandstone 20 x 10 x 8 ins. 12 ins. in the ground, marked "1/16" on E. face in a mound of earth 30 ins. diam. at base and 18 ins. high, dug 2 pits 18 x 12 x 12 ins. E & W. dist. 5 ft. from mound for 1/16 Sec. Cor.
39.88	Set a Sandstone 14 x 6 x 5 ins. 12 ins. in the ground, marked "1/16" on E. face in a mound of earth 30 ins. diam. at base and 18 ins. high, dug 2 pits 18 x 12 x 12 ins. E & W. dist. 5 ft. from mound for 1/16 Sec. Cor.
59.88	Set a Sandstone 16 x 10 x 4 ins. 12 ins. in the ground, marked "1/16" on E. face in a mound of earth 30 ins. diam. at base and 18 ins. high, dug 2 pits 18 x 12 x 12 ins. E & W. dist. 5 ft. from mound for 1/16 Sec. Cor.
79.88	To the S. 1/16 Sec. Cor. on Sec. line between Secs. 17 and 18 Land broken & mountainous Grazing good Soil Sandy 2d Rate

Uncompahgre Ute Indian Surveys.

Subdivisions of T. 8 S. R. E. Salt Lake Mer. Utah Terr^{y} Cont^{d}

Chains	
	From the 1/4 Sec Cor. on Sec. line between Sections 17 and 18 I run Each on a random line through the middle of Sec. 17
	Var 15° 35' East.
20.00	Set a temporary 1/16 Sec Cor. Land broken and mountainous Soil 2° Rate
40.00	Set a temporary 1/4 Sec. Cor Land broken and mountainous Soil 2° Rate
60.00	Set a temporary 1/16 Sec. Cor. Land broken and mountainous Soil 2° Rate
80.42	Intersect the N. and S. line bet Secs 16 & 17 at 12 links N of the 1/4 Sec Cor Land broken & mountainous Soil 2° Rate From this corner I run N 89° 55' W. on a true line through the middle of Sec 17. with the same var.
20.10	Set a Sandstone 20 x 4 x 4 ins. 12 ins. in ground marked "1/16" on E. face in a mound of earth 30 ins. diam. at base and 18 ins. high, dug 2 pits 18 x 12 x 12 ins. E. and W. dist 5 ft from mound for 1/16 Sec. Cor.
40.21.	Set a Sandstone 18 x 10. x 6 ins. 12 ins. in ground marked "1/4" on E. face in a mound of earth 30 ins. diam. at base and 18 ins. high. dug 2 pits 18 x 12 x 12 ins. E and W, dist. 5 ft. from mound for 1/4 Sec. Cor.
60.32	Set a Sandstone 20 x 12 x 2 ins. 12 ins. in ground marked "1/16" on E. face in a mound of earth 30 ins. diam. at base and 18 ins. high; dug 2 pits 18 x 12 x 12 ins. E. and W. dist. 5 ft. from mound for 1/16 Sec. Cor.
80.42	To the 1/4 Sec. Cor. on Sec. line between Secs. 17 and 18 Land broken & mountainous Grazing good Soil Sandy 2° Rate July 13th 1883

Uncompahgre Ute Indian Surveys.

Subdivisions of T. 9 S. R. 2.5 E. Salt Lake Mer. Utah Terry Con.td

Chains.	
	From the 1/4 Sec. Cor. on Sec. line between Sections 17 and 18 I run West on a random line through the middle of Sec. 18
	Var. 15° 45' East.
20.00	Set a temporary 1/16 Sec. Cor. Land broken and mountainous Soil 2d Rate.
40.00	Set a temporary 1/4 Sec. Cor. Land broken and mountainous Soil 2d Rate.
60.00	Set a temporary 1/16 Sec. Cor. Land broken and mountainous Soil 2d Rate
79.98	Intersect the N. and S. line bet. Secs 13 & 18 at 14 links S. of the 1/4 Sec. Cor. Land broken mountainous Soil 2d Rate. From this corner I run S 89° 54' E on a true line through the middle of Sec. 18 with the same var.
1998	Set a Sandstone 16 x 8 x 4 ins. 12 ins. in ground marked "1/16" on E. face in a mound of earth 30 ins. diam. at base and 18 ins. high; dug 2 pits 18 x 12 x 12 ins. E. and W. dist. 5 ft. from mound for 1/16 Sec. Cor.
3998	Set a Sandstone 12 x 5 x 2 ins. 12 ins. in ground marked "1/4" on E. face in a mound of earth 30 ins. diam. at base and 18 ins. high; dug 2 pits 18 x 12 x 12 ins. E. and W. dist. 5 ft. from mound for 1/4 Sec. Cor.
5998	Set a Sandstone 16 x 10 x 4 ins. 12 ins. in ground marked "1/16" on E. face in a mound of earth 30 ins. diam. at base and 18 ins. high; dug 2 pits 18 x 12 x 12 ins. E. and W. dist. 5 ft. from mound for 1/16 Sec. Cor.
79.98	To the 1/4 Sec. Cor. on Sec. line between Secs. 17 and 18
	Land broken & mountainous
	Grazing good
	Soil Sandy 2d Rate

OOK-A-265

299

Uncompahgre Ute Indian Surveys.

Subdivisions of T. 9 S. R. 25 E. Salt Lake Mer. Utah Terr.y Con.td

Chains	
	From the N. 1/16 Sec. Cor. on Sec. line between Sections 17. and 18 I run East on a random line through the middle the N. half of Sec. 17. Var. 16° 00 East.
20.00	Set a temporary 1/16 Sec. Cor. Land broken and mountainous Soil 2d Rate.
40.00	Set a temporary 1/16 Sec. Cor. Land bro and mountainous Soil 2d Rate.
60.00	Set a temporary 1/16 Sec. Cor. Land and mountainous Soil 2d Rate.
80 20	Intersect the N. & S. line bet. Secs. 16 and 17. at 26 links N. of the N 1/16 Sec. Land broken & mountainous Soil 2d Rate. From this corner I run N 89° 49' W. on a true line through the middle of the N. half of Sec. 17. with the same var.
2005	Set a Sandstone 14 x 10 x 4 ins. 12 ins. in the ground, marked "1/16" on E. face in a mound of earth 30 ins. diam. at base and 18 ins. high, dug 2 pits 18 x 12 x 12 ins. E & W. dist. 5 ft. from mound for 1/16 Sec. Cor.
4010.	Set a Sandstone 16 x 8 x 4. ins. 12 ins in the ground, marked "1/16" on E. face in a mound of earth 30 ins. diam. at base and 18 ins. high, dug 2 pits 18 x 12 x 12 ins. E & W. dist. 5 ft. from mound for 1/16 Sec. Cor.
6015	Set a Sandstone 16 x 8 x 4 ins. 12 ins. in the ground, marked "1/16" on E. face in a mound of earth 30 ins. diam. at base and 18 ins. high, dug 2 pits 18 x 12 x 12 ins. E & W. dist. 5 ft. from mound for 1/16 Sec. Cor.
80.20.	To the N. 1/16 Sec. Cor. on Sec. line be - Secs. 17. and 18 Land broken and mountainous Grazing good Soil sandy 2d Rate

Uncompahgre Ute Indian Surveys.

Subdivisions of T. 9. S. R. 5 E. Salt Lake Mer. Utah Terr.y Cont.d

Chains.	
	From the N 1/16 Sec. Cor. on Sec. line between Sections 17. and 18 I run West on a random line through the middle of the N. half of Sec. 18. Var. 15° 45 East.
20.00	Set a temporary 1/16 Sec. Cor. Land broken and mountainous, Soil 2d Rate.
40.00	Set a temporary 1/16 Sec. Cor. Land broken and mountainous. Soil 2d Rate.
60.00	Set a temporary 1/16 Sec. Cor. Land broken and mountainous, Soil 2d Rate.
79.52	Intersect the N. & S. line bet. Secs. 13 and 18 at 22 links W. of the N 1/16 Sec. Cor. Land broken mountainous Soil 2d Rate. From this corner I run N 89° 31' E on a true line through the middle of the N half of Sec. 18 with the same var.
19.80	Set a Sandstone 16 x 10 x 3 ins. 12 ins. in the ground, marked "1/16" on E. face in a mound of earth 30 ins. diam. at base and 18 ins. high, dug 2 pits 18 x 12 x 12 ins. E & W. dist. 5 ft. from mound for 1/16 Sec. Cor.
39.84	Set a Sandstone 24 x 8 x 5 ins. 12 ins. in the ground, marked "1/16" on E. face in a mound of earth 30 ins. diam. at base and 18 ins. high, dug 2 pits 18 x 12 x 12 ins. E & W. dist. 5 ft. from mound for 1/16 Sec. Cor.
59.84	Set a Sandstone 18 x 10 x 4 ins. 12 ins. in the ground, marked "1/16" on E. face in a mound of earth 30 ins. diam. at base and 18 ins. high, dug 2 pits 18 x 12 x 12 ins. E & W. dist. 5 ft. from mound for 1/16 Sec. Cor.
79.84	To the N 1/16 Sec. Cor. on Sec. line between Secs. 17 and 18 Land broken and mountainous Grazing good Soil Sandy 2d Rate

301

Uncompahgre Ute Indian Surveys.

Subdivisions of T. 9 S. R. 25 E. Salt Lake Mer. Utah Terr.y Con.td

Chains.	
	From the S. 1/16 Sec. Cor. on Sec. line between Sections 7 and 8 Run East on a random line through the middle of the S. half of Sec. 8 Var. 16° 35 East.
20.00	Set a temporary 1/16 Sec. Cor. Land broken and mountainous. Soil 2° Rate.
40.00	Set a temporary 1/16 Sec. Cor. Land broken and mountainous Soil 2° Rate.
60.00	Set a temporary 1/16 Sec. Cor. Land broken and mountainous Soil 2° Rate.
80.54	Intersect the N. & S. line bet. Secs. 8 and 9 at 16 links S. of the S. 1/16 Sec. Cor. Land broken & ~~mountainous~~ Soil 2° Rate. From this corner Run S 89° 53' W. on a true line through the middle of the S. half of Sec. 8 with the same var.
20.13	Set a Sandstone 20 x 14 x 2 ins. 12 ins. in the ground, marked "1/16" on E. face in a mound of earth 30 ins. diam. at base and 18 ins. high, dug 2 pits 18 x 12 x 12 ins. E & W. dist. 5 ft. from mound for 1/16 Sec. Cor.
40.27.	Set a Sandstone 16 x 14 x 3 ins. 12 ins. in the ground, marked "1/16" on E. face in a mound of earth 30 ins. diam. at base and 18 ins. high, dug 2 pits 18 x 12 x 12 ins. E & W. dist. 5 ft. from mound for 1/16 Sec. Cor.
60.41	Set a Sandstone 24 x 8 x 3 ins. 12 ins. in the ground, marked "1/16" on E. face in a mound of earth 30 ins. diam. at base and 18 ins. high, dug 2 pits 18 x 12 x 12 ins. E & W. dist. 5 ft. from mound for 1/16 Sec. Cor.
80.54.	To the S. 1/16 Sec. Cor. on Sec. line between Secs. 7 and 8 Land broken and mountainous Grazing good Soil Sandy 2° Rate

Uncompahgre Ute Indian Surveys.

Subdivisions of T. 9 S. R. 25 E. Salt Lake Mer. Utah Terr.y Cont.d

Chains	
	From the S. 1/16 Sec. Cor. on Sec. line between Sections 7 and 8 I run West on a random line through the middle of the S half of Sec. 7
	Var. 15° 45 East.
20.00	Set a temporary 1/16 Sec. Cor. Land broken and mountainous Soil 2° Rate.
40.00	Set a temporary 1/16 Sec. Cor. Land broken and mountainous Soil 2° Rate.
60.00	Set a temporary 1/16 Sec. Cor. Land broken and mountainous Soil 2° Rate.
79.89	Intersect the N. & S. line bet. Secs. 7 and 12 at 22 links N of the S 1/16 Sec. Cor. Land broken & mountainous Soil 2° Rate. From this corner I run N 89° 57' E on a true line through the middle of the S half of Sec. 7 with the same var.
19.89	Set a sandstone 20 x 8 x 4 ins. 12 ins. in the ground, marked "1/16" on E. face in a mound of earth 30 ins. diam. at base and 18 ins. high, dug 2 pits 18 x 12 x 12 ins. E & W. dist. 5 ft. from mound for 1/16 Sec. Cor.
39.89	Set a Sandstone 14 x 6 x 5 ins. 12 ins. in the ground, marked "1/16" on E. face in a mound of earth 30 ins. diam. at base and 18 ins. high, dug 2 pits 18 x 12 x 12 ins. E & W. dist. 5 ft. from mound for 1/16 Sec. Cor.
59.89	Set a Sandstone 16 x 10 x 4 ins. 12 ins. in the ground, marked "1/16" on E. face in a mound of earth 30 ins. diam. at base and 18 ins. high, dug 2 pits 18 x 12 x 12 ins. E & W. dist. 5 ft. from mound for 1/16 Sec. Cor.
79.89	To the S 1/16 Sec. Cor. on Sec. line between Secs. 7 and 8 Land broken & mountainous Grazing good Soil Sandy 2° Rate

Uncompahgre Ute Indian Surveys.

Subdivisions of T. 9 S. R. 25 E. Salt Lake Mer. Utah Terr.y Con.td

Chains	
	From the 1/4 Sec. Cor. on Sec. line between Sections 7 and 8 I run East on a random line through the middle of Sec. 8.
	Var 15° 35' East.
20.00	Set a temporary 1/16 Sec Cor. Land broken and mountainous Soil 2° Rate.
40.00	Set a temporary 1/4 Sec. Cor. Land broken and mountainous Soil 2° Rate.
60.00	Set a temporary 1/16 Sec. Cor. Land broken and mountainous Soil 2° Rate.
80.18	Intersect the N. and S. line bet. Secs. 8 & 9 at 20. links S. of the 1/4 Sec. Cor. Land broken & ~~mountainous~~ Soil 2° Rate. From this corner I run S. 89° 57' W. on a true line through the middle of Sec. 8 with the same var.
20.04	Set a Sandstone 30 x 12 x 2 ins. 12 ins. in ground marked "1/16" on E. face in a mound of earth 30 ins. diam. at base and 18 ins. high; dug 2 pits 18 x 12 x 12 ins. E. and W. dist. 5 ft. from mound for 1/16 Sec. Cor.
40.09	Set a Sandstone 14 x 6 x 5 ins. 12 ins. in ground marked "1/4" on E. face in a mound of earth 30 ins. diam. at base and 18 ins. high; dug 2 pits 18 x 12 x 12 ins. E. and W. dist. 5 ft. from mound for 1/4 Sec. Cor.
60.14	Set a Sandstone 20 x 10 x 3 ins. 12 ins. in ground marked "1/16" on E. face in a mound of earth 30 ins. diam. at base and 18 ins. high; dug 2 pits 18 x 12 x 12 ins. E. and W. dist. 5 ft. from mound for 1/16 Sec. Cor.
80.18	To the 1/4 Sec. Cor. on Sec. line between Secs. 7 and 8 Land broken and mountainous Grazing good Soil Sandy 2° Rate July 14th 1883

Uncompahgre Ute Indian Surveys.

Subdivisions of T. 9 S. R. 25 E. Salt Lake Mer. Utah Terr^{y} Con^{td}.

Chains.	
	From the 1/4 Sec. Cor. on Sec. line between Sections 7 and 8 I run West on a random line through the middle of Sec. 7. Var 15° 45' East.
20.00	Set a temporary 1/16 Sec. Cor. Land broken and mountainous Soil 2^{d} Rate.
40.00	Set a temporary 1/4 Sec. Cor. Land broken and mountainous Soil 2^{d} Rate.
60.00	Set a temporary 1/16 Sec. Cor. Land broken and mountainous Soil 2^{d} Rate.
79.86	Intersect the N. and S. line bet. Secs 7 & 12 at 42 links N of the 1/4 Sec. Cor. Land broken & mountainous Soil 2^{d} Rate From this corner I run N 89° 42' E on a true line through the middle of Sec 7 with the same var.
19.86	Set a sandstone 16 x 10 x 4 ins. 12 ins. in ground marked "1/16" on E. face in a mound of earth 30 ins. diam. at base and 18 ins. high, dug 2 pits 18 x 12 x 12 ins. E. and W. dist 5 ft from mound for 1/16 Sec. Cor.
39.86	Set a sandstone 14 x 14 x 14 ins. 12 ins. in ground marked "1/4" on E. face in a mound of earth 30 ins. diam. at base and 18 ins high: dug 2 pits 18 x 12 x 12 ins. E. and W. dist. 5 ft from mound for 1/4 Sec. Cor.
59.86	Set a sandstone 16 x 8 x 4 ins. 12 ins. in ground marked "1/16" on E. face in a mound of earth 30 ins. diam. at base and 18 ins. high; dug 2 pits 18 x 12 x 12 ins. E. and W. dist. 5 ft. from mound for 1/16 Sec. Cor.
79.86	To the 1/4 Sec. Cor. on Sec. line between Secs. 7 and 8 Land broken & mountainous Grazing good Soil Sandy 2 Rate

Uncompahgre Ute Indian Surveys.

Subdivisions of T. 4 S. R. 25 E. Salt Lake Mer. Utah Terr.y Coq.s

Chains	
	From the N 1/16 Sec. Cor. on Sec. line between Sections 7. and 8 Surv. East on a random line through the middle of the N half of Sec. 8 Var. 15° 35' East.
20.00	Set a temporary 1/16 Sec. Cor. Land broken and mountainous Soil 2d Rate.
40.00	Set a temporary 1/16 Sec. Cor. Land broken and mountainous Soil 2d Rate.
60.00	Set a temporary 1/16 Sec. Cor. Land broken and mountainous Soil 2d Rate.
80.30	Intersect the N. & S. line bet. Secs. 8 and 9. at 20 links N of the N 1/16 Sec. Cor. Land broken & mountainous Soil 2d Rate. From this corner Surv. N 89° 57' W. on a true line through the middle of the N half of Sec. 8 with the same var.
200.7	Set a sandstone 14 x 6 x 5 ins. 12 ins. in the ground, marked "1/16" on E. face in a mound of earth 30 ins. diam. at base and 18 ins. high, dug 2 pits 18 x 12 x 12 ins. E & W. dist. 5 ft. from mound for 1/16 Sec. Cor.
110.13	Set a sandstone 16 x 8 x 3 ins. 12 ins. in the ground, marked "1/16" on E. face in a mound of earth 30 ins. diam. at base and 18 ins high, dug 2 pits 18 x 12 x 12 ins. E & W. dist. 5 ft. from mound for 1/16 Sec. Cor.
60.23	Set a sandstone 12 x 10 x 4 ins. 12 ins. in the ground, marked "1/16" on E. face in a mound of earth 30 ins. diam. at base and 18 ins. high, dug 2 pits 18 x 12 x 12 ins. E & W. dist. 5 ft. from mound for 1/16 Sec. Cor.
80.30	To the N 1/16 Sec. Cor. on Sec. line between Secs. 7 and 8 Land broken and mountainous Grazing. Good Soil 2nd Rate

Uncompahgre Ute Indian Surveys.

Subdivisions of T. 9 S. R. 25 E. Salt Lake Mer. Utah Terr.y Con.td

Chains.	
	From the N. 1/16 Sec. Cor. on Sec. line between Sections 7 and 8 I run West on a random line through the middle of the N. half of Sec. 7 Var 15° 45' East.
20.00	Set a temporary 1/16 Sec. Cor. Land broken and mountainous Soil 2d Rate.
40.00	Set a temporary 1/16 Sec. Cor. Land broken and mountainous Soil 2d Rate.
60.00	Set a temporary 1/16 Sec. Cor. Land broken and mountainous Soil 2d Rate.
79.93	Intersect the N. & S. line bet. Secs. 7 and 12 at 16 links S. of the N. 1/16 Sec. Cor. Land broken & ~~mountainous~~ Soil 2d Rate. From this corner I run S. 89° 53' E. on a true line through the middle of the N. half of Sec. 7 with the same var.
19.93	Set a Sandstone 16 x 12 x 4 ins. 12 ins. in the ground, marked "1/16" on E. face in a mound of earth 30 ins. diam. at base and 18 ins. high, dug 2 pits 18 x 12 x 12 ins. E. & W. dist. 5 ft. from mound for 1/16 Sec. Cor.
39.93	Set a Sandstone 18 x 10 x 5 ins. 12 ins. in the ground, marked "1/16" on E. face in a mound of earth 30 ins. diam. at base and 18 ins. high, dug 2 pits 18 x 12 x 12 ins. E. & W. dist. 5 ft. from mound for 1/16 Sec. Cor.
59.93	Set a ~~Sandstone~~ 14 x 10 x 5 ins. 12 ins. in the ground, marked "1/16" on E. face in a mound of earth 30 ins. diam. at base and 18 ins. high, dug 2 pits 18 x 12 x 12 ins. E. & W. dist. 5 ft. from mound for 1/16 Sec. Cor.
79.93	To the N. 1/16 Sec. Cor. on Sec. line between Secs 7 and 8 Land broken and mountainous Grazing good Soil Sandy 2d Rate

Uncompahgre Ute Indian Surveys.

Subdivisions of T. 9 S. R. 25 E. Salt Lake Mer. Utah Terr.y Con.td

Chains.	
	From the S. 1/16 Sec. Cor. on Sec. line between Sections 5 and 6 I run East on a random line through the middle of the S. half of Sec. 5 Var. 15° 34' East.
20.00	Set a temporary 1/16 Sec. Cor. Land broken and mountainous Soil 2° Rate.
40.00	Set a temporary 1/16 Sec. Cor. Land broken and mountainous Soil 2° Rate.
60.00	Set a temporary 1/16 Sec. Cor. Land broken and mountainous Soil 2° Rate.
80.37	Intersect the N. & S. line bet. Secs. 4 and 5 at 16 links N of the S. 1/16 Sec. Cor. Land broken & mountainous Soil 2° Rate. From this corner I run N 89° 53' W. on a true line through the middle of the S half of Sec. 5 with the same var.
20.09	Set a Sandstone 20 x 11 x 3 ins. 12 ins. in the ground, marked "1/16" on E. face in a mound of earth 30 ins. diam. at base and 18 ins. high, dug 2 pits 18 x 12 x 12 ins. E & W. dist. 5 ft. from mound for 1/16 Sec. Cor.
40.18	Set a Sandstone 16 x 8 x 4 ins. 12 ins. in the ground, marked "1/16" on E. face in a mound of earth 30 ins. diam. at base and 18 ins. high, dug 2 pits 18 x 12 x 12 ins. E & W. dist. 5 ft. from mound for 1/16 Sec. Cor.
60.27	Set a Sandstone 20 x 10 x 3 ins. 12 ins. in the ground, marked "1/16" on E. face in a mound of earth 30 ins. diam. at base and 18 ins. high, dug 2 pits 18 x 12 x 12 ins. E & W. dist. 5 ft. from mound for 1/16 Sec. Cor.
80.37.	To the S. 1/16 Sec. Cor. on Sec. line between Secs. 5 and 6 Land broken and mountainous Grazing Fair Soil Sandy 2° Rate

Uncompahgre Ute Indian Surveys.

Subdivisions of T. 9 S. R. 2 5 E. Salt Lake Mer. Utah Terr.y Cont.d

Chains	
	From the S. 1/16 Sec. Cor. on Sec. line between Sections 5 and 6 I run West on a random line through the middle of the S. half of Sec. 6
	Var. 16°00 East.
20.00	Set a temporary 1/16 Sec. Cor. Land broken broken & mountainous Soil 2d Rate.
40.00	Set a temporary 1/16 Sec. Cor. Land broken broken & mountainous Soil 2d Rate.
60.00	Set a temporary 1/16 Sec. Cor. Land broken broken & mountainous Soil 2d Rate.
79.76	Intersect the N. & S. line bet. Secs. 5 and 6 at 22 links S. of the S. 1/16 Sec. Cor. Land broken & mountainous Soil 2d Rate.
	From this corner I run S. 89° 57' E. on a true line through the middle of the S.
19.76	half of Sec. 6 with the same var. Set a sandstone 14 x 10 x 6 ins. 12 ins. in the ground, marked "1/16" on E. face in a mound of earth 30 ins. diam. at base and 18 ins. high, dug 2 pits 18 x 12 x 12 ins. E & W. dist. 5 ft. from mound for 1/16 Sec. Cor.
39.76	Set a sandstone 16 x 12 x 5 ins. 12 ins. in the ground, marked "1/16" on E. face in a mound of earth 30 ins. diam. at base and 18 ins. high, dug 2 pits 18 x 12 x 12 ins. E & W. dist. 5 ft. from mound for 1/16 Sec. Cor.
59.76	Set a sandstone 16 x 12 x 5 ins. 12 ins. in the ground, marked "1/16" on E. face in a mound of earth 30 ins. diam. at base and 18 ins. high, dug 2 pits 18 x 12 x 12 ins. E & W. dist. 5 ft. from mound for 1/16 Sec. Cor.
79.76	To the S. 1/16 Sec. Cor. on Sec. line between Secs. 5 and 6
	Land broken and mountainous
	Grazing good
	Soil Sandy 2d Rate

Uncompahgre Ute Indian Surveys.

Subdivisions of T. 9 S R. 25 E. Salt Lake Mer. Utah Terr.y Con.td

C From the 1/4 Sec. Cor. on Sec. line between Sections 5 and 6 I run East on a random line through the middle of Sec. 5.

Var 15° 45' East.

20.00 Set a temporary 1/16 Sec Cor. Land broken broken & mountainous Soil 2d Rate.

40.00 Set a temporary 1/4 Sec. Cor. Land broken broken & mountainous Soil 2d Rate.

60.00 Set a temporary 1/16 Sec. Cor. Land broken & mountainous Soil 2d Rate.

80.21 Intersect the N. and S. line bet. Secs. 4 & 5 at 40 links N of the 1/4 Sec. Cor. Land broken & mountainous Soil 2d Rate. From this corner I run N. 89° 43' E. on a true line through the middle of Sec. 5 with the same var.

20.05 Set a ~~Sandstone~~ 24 x 10 x 3 ins. 12 ins. in ground marked "1/16" on E. face in a mound of earth 30 ins. diam. at base and 18 ins. high; dug 2 pits 18 x 12 x 12 ins. E. and W. dist 5 ft from mound for 1/16 Sec. Cor.

40.10 Set a Sandstone 10 x 10 x 8 ins. 12 ins. ground marked "1/4" on E. face in a mound of earth 30 ins. diam. at base and 18 ins. high; dug 2 pits 18 x 12 x 12 ins. E. and W. dist. 5 ft. from mound for 1/4 Sec. Cor.

60.15 Set a Sandstone 12 x 8 x 6 ins. 12 ins. in ground marked "1/16" on E. face in a mound of earth 30 ins. diam. at base and 18 ins. high; dug 2 pits 18 x 12 x 12 ins. E. and W. dist. 5 ft. from mound for 1/16 Sec. Cor.

80.21 To the 1/4 Sec. Cor. on Sec. line between Secs. 5 and 6

Land broken & mountainous

Grazing good

Soil Sandy 2d Rate

Uncompahgre Ute Indian Surveys.

Subdivisions of T. 9 S R. 25 E. Salt Lake Mer. Utah Terr.y Con.td

Chains	
	From the 1/4 Sec. Cor. on Sec. line between Sections 5 and 6 I run West on a random line through the middle of Sec. 6
	Var. 16° 00 East.
20.00	Set a temporary 1/16 Sec Cor. Land broken and mountainous Soil 2° Rate.
40.00	Set a temporary 1/4 Sec. Cor. Land broken and mountainous Soil 2° Rate.
60.00	Set a temporary 1/16 Sec. Cor. Land broken and mountainous Soil 2° Rate.
79.70	Intersect the N. and S. line bet Secs at 20 links S of the 1/4 Sec Cor. Land broken & mountainous Soil 2° Rate. From this corner I run S 89° 57' E on a true line through the middle of Sec. 6 with the same var.
19.70	Set a Sandstone 16 x 10 x 4 ins. 12 ins. in ground marked "1/16" on E. face in a mound of earth 30 ins. diam. at base and 18 ins. high; dug 2 pits 18 x 12 x 12 ins. E. and W. dist 5 ft from mound for 1/16 Sec. Cor.
39.70.	Set a Sandstone 14 x 5 x 5 ins. 12 ins. in ground marked "1/4" on E. face in a mound of earth 30 ins. diam. at base and 18 ins. high; dug 2 pits 18 x 12 x 12 ins. E and W. dist. 5 ft. from mound for 1/4 Sec. Cor.
59.70.	Set a Sandstone 16 x 18 x 4 ins. 12 ins. in ground marked "1/16" on E. face in a mound of earth 30 ins. diam. at base and 18 ins. high; dug 2 pits 18 x 12 x 12 ins. E.
79.70	and W. dist. 5 ft. from mound for 1/16 Sec. Cor. To the 1/4 Sec. Cor. on Sec. line between Secs. 5 and 6 Land broken and mountainous Grazing good Soil Sandy 2° Rate

Uncompahgre Ute Indian Surveys.

Subdivisions of T. 9 S. R. 25 E. Salt Lake Mer. Utah Terr.y Con.td

Chains	
	From the N 1/16 Sec. Cor. on Sec. line between Sections 5 and 6 I run East on a random line through the middle the N. half of Sec. 5
	Var. 15° 45' East.
20.00	Set a temporary 1/16 Sec. Cor. Land broken and mountainous Soil 2° Rate.
40.00	Set a temporary 1/16 Sec. Cor. Land broken and mountainous Soil 2° R.
60.00	Set a temporary 1/16 Sec. Cor. Land and mountainous Soil 2° Rate.
80.32	Intersect the N. & S. line bet. Secs. 4 and 5 at 16 links N of the N 1/16 Sec. C. Land broken & mountainous Soil 2° Rate. From this corner I run N 89° 53' W on a true line through the middle of the N half of Sec. 5 with the same var.
90.08	Set a Sandstone 20 x 6 x 4 ins. 12 ins. in the ground, marked "1/16" on E. face in a mound of earth 30 ins. diam. at base and 18 ins. high, dug 2 pits 18 x 12 x 12 ins. E & W. dist. 5 ft. from mound for 1/16 Sec. Cor.
40.16	Set a Sandstone 15 x 12 x 3 ins. 12 ins. in the ground, marked "1/16" on E. face in a mound of earth 30 ins. diam. at base and 18 ins. high, dug 2 pits 18 x 12 x 12 ins. E & W. dist. 5 ft. from mound for 1/16 Sec. Cor.
60.24	Set a Sandstone 14 x 8 x 3 ins. 12 ins. in the ground, marked "1/16" on E. face in a mound of earth 30 ins. diam. at base and 18 ins. high, dug 2 pits 18 x 12 x 12 ins. E & W. dist. 5 ft. from mound for 1/16 Sec. Cor.
80.30	To the N 1/16 Sec. Cor. on Sec. line Secs. 5 and 6 Land broken and mountainous Grazing good Soil Sandy 2° Rate

Subdivisions of T 9 S R 25 E Salt Lake Mer Utah Terry Cont

Chains	
	From the N 1/16 Sec Cor on sec line between Sections 5 and 6 T 9 S R 25 E Salt Lake Mer Utah Terry Cont West on a random line through the middle of the N half of Sec 6 Var 16° East
20.00	Set a temporary 1/16 Sec Cor Land broken & mountainous Soil 2d Rate
40.00	Set a temporary 1/16 Sec Cor Land broken & mountainous Soil 2d Rate
60.00	Set a temporary 1/16 Sec Cor Land broken & mountainous Soil 2d Rate
79.80	Intersect the N & S line bet Secs 1 and 6 at 20 links N of the N 1/16 Sec Cor Land broken & mountainous Soil 2d Rate From this corner T 9 S R 25 E Salt Lake Mer Utah Terry Cont N 89° 57' W on a true line through the middle of the N half of Sec 6 with the same var
19.80	Set a Sandstone 18 x 10 x 5 in 12 ins in the ground, marked "1/16" on face in a mound of earth 30 ins diam at base and 18 ins high; dug 2 pits 18 x 12 x 12 in E & W
39.80	Set a Sandstone 16 x 14 x 5 in 12 ins in the ground, marked "1/16" on E face in a mound of earth 30 ins diam at base and 18 ins high. dug 2 pits 18 x 12 x 12 in E & W dist 5 ft from mound for 1/16 Sec Cor
59.80	Set a Sandstone 12 x 12 x 6 in 12 ins in the ground, marked "1/16" on E face in a mound of earth 30 ins diam at base and 18 ins high dug 2 pits 18 x 12 x 12 in E & W dist 5 ft from mound for 1/16 Sec Cor
79.80	To the N 1/16 Sec Cor on Sec line between Secs 5 and 6. Land broken & mountainous Grazing good Soil Sandy 2d Rate

July 15th 1883

BO -A-265

313

Final Oaths for Surveys
List of Names

A list of names of the persons employed by D. G. Major U. S. Surveyor to assist in running, measuring & marking the lines and corners described in the foregoing field notes of the Survey of the Township subdivision and section lines of Township N° 9 South of the base line of Range N° 25 East of the Salt Lake Principal Meridian Territory of Utah showing the respective capacities in which they acted.

R. J. Mershon	Surveyor
Arthur Watkins	Chainman
John Headdon	Chainman
J. N. Sawn	Chainman
James Baker	Chainman
Isiah Burnside	Axeman
John Garl	Axeman
Frank Leaman	Flagman
Egan Klenie	Flagman

Final Oaths of Assistants

We hereby Certify that we assisted D. G. Major United States Surveyor in surveying all those parts or portions of the subdivision and section lines of Township N°. 9 South of Range N°. 25 East of the Salt Lake Meridian, Territory of Utah, as represented in the foregoing field notes as having been surveyed by him and under his direction & that said Survey has been in all respects to the best of our knowledge well and faithfully surveyed and the

Corner monuments established according to the instructions furnished by the Commissioners General Land Office at Washington D.C.

Signed Russell J Morrison Surveyor
Arthur Watkins Chainman
John Haddon Chainman
J N Sann Chainman
James Baker Chainman
Isaiah Burnside Axeman
John Gard Axeman
Frank Seamann Flagman
Egan Keene Flagman

Sworn and Subscribed to before me this nineteenth day of July A D 1883

Seal

Signed W C Bitt
County Clerk for
Uintah County

I Daniel G Major U.S. Surveyor do Solemnly Swear that in pursuance of a contract with the Hon. Commissioner of the General Land Office bearing date December 20th 1880, and in strict conformity to the laws of the United States and the special instructions furnished by the said Commissioner all that portion of the Green River Guide Meridian included between the 2nd and 3rd Standard Parallels South also Exterior Boundaries Section and Subdivision lines in Townships 9 South Ranges No 23. 24 and 25. East of the Salt Lake Meridian in the Territory of Utah and do further Solemnly Swear that the foregoing are true field notes of such Survey

(Signed) Daniel G Major
U.S. Surveyor.

Subscribed by said Daniel G Major, U.S Surveyor and Sworn to before me this 9th day of August A.D 1883. in the City and County of New York

(Signed) Wm Brereton
Notary Public for
Kings County and for
New York County
by Certificate.

For approval of Commissioner Gen'l Land Office all field notes of 2nd & 9.S. R 23 E. Salt Lake Meridian

F. 316

22 Examined by

Compared by

RECEIVED WITH SUR.-GEN'L'S LETTER OF AUG 25 1883

Account sent to Indian Office Sept 11, 1883

Original

FIELD NOTES

OF THE SURVEY OF THE

Exterior Section & Subdivisional Lines

OF

Township No. 10 South

Range No. 19 East

OF THE

SALT LAKE MERIDIAN

IN

Utah Territory,

AS SURVEYED BY

DANIEL G. MAJOR,

U. S. Surveyor,

Under his Contract,

Dated December 20th, 1880.

Survey Commenced, August 9th *1882.*

Survey Completed, August 25th *1882.*

COPY OF PRELIMINARY OATHS OF ASSISTANTS.

We, the undersigned, do solemnly swear that we will well and truly perform the duties of transit and compass men according to the instructions given us, and to the best of our skill and ability, in the survey of the lands for allotment to the Uncompahgre and White River Ute Indians in the Territory of Utah.

[Signed]

RUSSELL J. MERSHON, *Transit.*
J. D. BRADFORD, *Transit.*
HARRY M. CROCKER, *Transit.*
WILLIAM J. PETERS, *Compass-man.*
CYRIL WILLIAMS, *Compass-man.*

Subscribed and sworn to before me this 19th day of June, 1882.

[Signed]

E. H. BROWNE,
2d Lieut., 4th Inf'y,
Post Adjutant.

Fort Bridger, Wyoming Ter'y.

We, the undersigned, do solemnly swear that we will well and faithfully execute the duties of chain-carriers; that we will level the chain upon even and uneven ground, and plumb the tally-pins, either by sticking or dropping the same; that we will report the true distance to all notable objects and the true length of all lines that we assist in measuring, to the best of our skill and ability, and in accordance with instructions given us, in the survey of the lands for allotment to the Uncompahgre and White River Ute Indians in the Territory of Utah.

[Signed]

EUGENE HEALY,
JOHN GLICK,
THOMAS TYRER,
R. H. JONES,
JOHN JOHNSTON,
CLARK E. McLEAN,
H. C. CARL HUIZE,
FRANK E. WHORTON,
G. A. ERIKSON,
C. W. BAKER,
PETER STEWART,
NAT. K. SEAMANS,
C. W. BOWNE,
JOSEPH H. SMITH,
W. HOWARD HAY,
JOHN DONOVAN,
W. H. HOGLE,
C. H. RAYMOND,
CHAS. C. MATTEN,
J. V. RICHARDSON,
E. S. BARNITZ,
CHARLES M. WEGSTEIN,
N. T. ANDERSON.

Sworn to and subscribed before me this 19th day of June, 1882.

[Signed]

E. H. BROWNE,
2d Lieut., 4th Inf'y,
Post Adjutant.

Fort Bridger, Wyo. Ter.

BOOK-A-265

318

COPY OF PRELIMINARY OATHS OF ASSISTANTS.

We, the undersigned, do solemnly swear that we will well and truly perform the duties of flag men, axe men, and mound-men in the establishment of the corners and the erection of posts, mounds, and other duties, according to the instructions given us and to the best of our skill and ability, in the survey of the lands for allotment to the Uncompahgre and White River Ute Indians in the Territory of Utah.

[Signed]

EUGENE HEALY,
JOHN GLICK,
THOMAS TYRER,
ROBERT H. JONES,
JOHN JOHNSTON,
CLARK E. McLEAN,
H. C. C. HUIZE,
FRANK E. WHORTON,
G. A. ERIKSON,
CHAS. W. BAKER,
PETER STEWART,
NAT. K. SEAMANS,
C. W. BOWNE,
JOSEPH H. SMITH,
W. H. HAY,
JOHN DONOVAN,
W. H. HOGLE,
C. H. RAYMOND,
CHAS. C. MATTEN,
J. V. RICHARDSON,
EDWARD S. BARNITZ,
CHAS. M. WEGSTEIN,
N. T. ANDERSON.

Sworn to and subscribed before me this 19th day of June, 1882.

[Signed]

E. H. BROWNE,
2d Lieut., 4th Inf'y,
Post Adjutant.

Fort Bridger, Wyo. Ter.

NOTE.—For preliminary oaths of other assistants see Field Notes of Uintah Special Base, 1st Standard Parallel and 1st Guide Meridian West.

BOOK-A-265

Examined by.....

Compared by.....

FIELD NOTES

OF THE SURVEY OF THE

West Boundary

OF

Township No. 10 South

Range No. 19 East

OF THE

SALT LAKE MERIDIAN

IN

Utah Territory,

AS SURVEYED BY

DANIEL G. MAJOR,

U. S. Surveyor,

Under his Contract,

Dated December 20th, 1880.

Survey Commenced, August 29th. *1882.*

Survey Completed, August 9th. *1882.*

Uncompahgre Ute Indian Surveys.

of T. 16 S. R. 19 E. Salt Lake Mer. Utah Terr'y, Cont'd.

Chains.	
	West Boundary
	Survey Commenced Aug 9th 1882 with Stackpoles transit in good adjustment for Errol azimuth and collination Chain Compared with and corrected by Stackpoles Standard steel Tape
	I commenced at the Standard Cor to Tps 16 & 17 S Rs 18 and 19 E on the 2d Standard Parallel South Thence I run
	North on a random line bet secs 31 and 36 Var 16° 15' E
20.00	Set a Temporary 1/16 sec Cor Sand broken Soil &
39.95	To a fromt 6 links E of the 11 sec cor which is a sandstone 13 x 7 x 6 ins marked "1/4" from this cor I run
	S 0° 05' E on a true line bet secs 31 and 36 with the same var
19.99	Set a sandstone 12 x 8 x 6 ins marked "1/16" on a mound of stone 30 ins diam at base and 15 ins high for 1/16 sec Cor
39.98	To the Stand Cor to Tps 16 & 17 S Rs 18 and 19 E Land broken and mountainous Grazing good Soil sandy & Rate
	From the 1/4 sec Cor on line bet secs 31 & 36 I run North on a random line bet secs 31 and 36 Var 16° 15' E
20.00	Set temporary 1/16 sec Cor Land broken Soil & Rate
40.04	To a fromt 1 link W of the Cor to secs 25. 30. 31 & 36 which is a sandstone 10 x 10 x 6 ins marked 1/4 placed in a mound from this Cor I run
	S 0° 01' W on a true line bet secs 31 and 36 with the same var
20.02	Set a sandstone 22 x 10 x 8 ins marked "1/16" on W face in a mound of earth and stone 30 ins diam at base and 18 ins high for 1/16 sec Cor
40.11	To the 1/4 sec Cor on line bet secs 31 and 36

321 Uncompahgre Ute Indian Surveys.

of T. 10 S. R. 19 E. Salt Lake Mer. Utah Terr'y, Cont'd.

Chains.	
	Land broken and mountainous Grazing good Soil sandy 2d rate
	From the cor to secs 25. 30. 31 and 36 I run North on a random line bet secs 25 and 30 Var 16° 15' E
20.00	Set a temporary 1/16 sec cor Land broken soil 2d rate
40.00	Not finding the original 1/4 sec cor I set a temporary 1/4 sec cor Land broken soil 2d Rate
60.00	Set temporary 1/16 sec cor Land broken soil 2d Rate
80.01	To a fromit 2 links W of the cor to secs 19. 24 25 and 30 T From this cor I run S 00° 01' W on a true line bet secs 25 and 30 with the same var
20.01	Set a sandstone 16 x 8 x 4 ins marked "1/16 on N face in a mound of earth and stone 30 ins diam at base and 18 ins high for 1/16 sec cor
40.02	Set a sandstone 12 x 8 x 6 ins marked on 2d face "1/4" in a mound of earth and stone 36 ins diam at base and 15 ins high for 1/4 sec cor
60.03	Set a sandstone 20 x 8 x 8 ins marked "1/16 on N face in a mound of earth and stone 30 ins diam at base and 18 ins high for 1/16 sec cor
80.01	To the cor to secs 25. 30. 31 and 36 Land broken and mountainous Grazing good Soil sandy 2d rate Aug 9th 1882

C \-A-265

1322

Examined by.....

Compared by.....

FIELD NOTES

OF THE SURVEY OF THE

Section Lines

OF

Township No. 10 South.

Range No. 19 East

OF THE

SALT LAKE MERIDIAN

IN

Utah Territory,

AS SURVEYED BY

DANIEL G. MAJOR,

U. S. Surveyor,

Under his Contract,

Dated December 20th, 1880.

Survey Commenced, August 10th *1882.*

Survey Completed, August 15th *1882.*

BOOK-A-265

10

Township 10 South R.19.E Salt Lake Meridian
Terr. of Utah



Uncompahgre Ute Indian Surveys.

Subdivisions of T. 10 S. R. 19 E. Salt Lake Mer. Utah Terr.y Con.td

Chains	
	North bet. Secs. 35 and 36 Var. 16° 15' East.
20.00	Set a sandstone, 24 x 8 x 3 ins. 12 ins. in ground marked "1/16" on N. face in a mound of earth 30 ins. diam. at base and 18 ins. high; dug 2 pits 18 x 12 x 12 ins. N. and S., dist. 5 ft. from mound for 1/16 Sec. Cor. Land, rolling Soil 2.d Rate.
40.00	Set a sandstone, 20 x 10 x 2 ins. 12 ins. in ground marked "1/4" on N. face in a mound of earth 30 ins. diam. at base and 20 ins. high; dug 2 pits 18 x 12 x 12 ins. N. and S., dist. 5 ft. from mound for 1/4 Sec. Cor. Land, rolling Soil 2.d Rate.
60.00	Set a sandstone, 18 x 6 x 4 ins. 12 ins. in ground marked "1/16" on N. face in a mound of earth 30 ins. diam. at base and 18 ins. high; dug 2 pits 18 x 12 x 12 ins. N. and S., dist. 5 ft. from mound for 1/16 Sec. Cor. Land rolling Soil 2.d Rate.
80.00	Set a sandstone, 18 x 10 x 3 ins. 12 ins. in ground marked "1111" on N. E. face and on S. E. face "1" ~~on S. W. face and~~ ——— ~~on N. W. face~~ in a mound of earth 36 ins. diam. at base, and 30 ins. high; dug pits 18 x 18 x 12 ins. in each Section 5 ft. dist. from mound for Corner to Secs. 25, 26, 35, 36 Land, rolling Grazing good Soil sandy 2.d Rate

Uncompahgre Ute Indian Surveys.

Subdivisions of T. 10 S.R. 19 E. Salt Lake Mer. Utah Terr.y Con.td

Chains	
	East on a random line bet. Secs. 25 & 36 Var. 16° 15' East.
20.00	Set a temporary 1/16 Sec. Cor. Land, rolling Soil 2d Rate.
40.00	Set a temporary 1/4 Sec. Cor. Land, rolling Soil 2d Rate.
60.00	Set a temporary 1/16 Sec. Cor. Land, rol Soil 2d Rate.
80.38	Intersect the N. and S. line at 42 links N. of the corner to Secs. 25, 30, 31 & 36 Land, rolling. Soil 2d Rate.
	From this corner I run N. 89° 42' W. on a true line between Secs. 25 and 36 with the same var.
20.09	Set a sandstone, 12 x 12 x 5 ins. 12 ins. in ground marked "1/16" on E. face in a mound of earth 30 ins. diam. at base, and 18 ins. hig dug 2 pits 18 x 12 x 12 ins. E. and W., dist. 5 Ft. from mound for 1/16 Sec. Cor.
40.19	Set a sandstone, 18 x 16 x 3 ins. 12 ins. in ground marked "1/4" on E. face in a mound of earth 30 ins. diam. at base, and 20 ins. hig dug 2 pits 18 x 12 x 12 ins. E. and W., dist. 5 Ft. from mound for 1/4 Sec. Cor.
60.29	Set a sandstone, 20 x 10 x 4 ins. 12 ins. in ground marked "1/16" on E. face in a mound of earth 30 ins. diam. at base, and 18 ins. hig dug 2 pits 18 x 12 x 12 ins. E. and W., dist. 5 Ft. from mound for 1/16 Sec. Cor.
80.38	To the Corner to Secs. 25, 26, 35, 36. Land, rolling. Grazing good. Soil, sandy. 2d Rate

Uncompahgre Ute Indian Surveys.

Subdivisions of T. 10 S. R. 19 E. Salt Lake Mer. Utah Terr.y Con.td

Chains	
	North bet. Secs. 25 and 26 Var. 16° 15' East.
20.00	Set a sandstone, 16 X 8 X 4 ins. 12 ins. in ground marked "1/16" on N. face in a mound of earth 30 ins. diam. at base and 18 ins. high; dug 2 pits 18 X 12 X 12 ins. N. and S., dist. 5 ft. from mound for 1/16 Sec. Cor. Land, broken. Soil 2.d Rate.
40.00	Set a sandstone 20 X 10 X 10 ins. 12 ins. in ground marked "1/4" on N. face in a mound of earth 30 ins. diam. at base and 20 ins. high; dug 2 pits 18 X 12 X 12 ins. N. and S., dist. 5 ft. from mound for 1/4 Sec. Cor. Land, mountainous. Soil 2.d Rate.
60.00	Set a sandstone, 12 X 10 X 6 ins. 12 ins. in ground marked "1/16" on N. face in a mound of earth 30 ins. diam. at base and 18 ins. high; dug 2 pits 18 X 12 X 12 ins. N. and S., dist. 5 ft. from mound for 1/16 Sec. Cor. Land mountainous Soil 2.d Rate.
80.00	Set a sandstone 36 X 10 X 4 ins. 12 ins. in ground marked "1/1/1" on N. E. face and on S. E. face "/" ~~on S. W. face and~~ ——— ~~on N. W. face~~ in a mound of earth 36 ins. diam. at base, and 30 ins. high; dug pits 18 X 18 X 12 ins. in each Section 5 ft. dist. from mound for Corner to Secs. 23. 24. 25. 26 Land, mountainous: broken. Grazing good. Soil, sandy 2.d Rate

Uncompahgre Ute Indian Surveys.

Subdivisions of T. 10 S.R. 19 E. Salt Lake Mer. Utah Terr.y Con.td

Chains	
	East on a random line bet. Secs. 24 & 25 Var. 16° 15' East.
20.00	Set a temporary 1/16 Sec. Cor. Land, broken. Soil 2d Rate.
40.00	Set a temporary 1/4 Sec. Cor. Land, broken. Soil 2d Rate.
60.00	Set a temporary 1/16 Sec. Cor. Land, broken. Soil 2d Rate.
80.60	Intersect the N. and S. line at 70 links N of the corner to Secs. 19. 24. 25. & 30 Land, broken. Soil 2d Rate.
	From this corner I run N. 89° 30' W. on a true line between Secs. 24 and 25 with the same var.
20.15	Set a sandstone 12 X 5 X 4 ins. 12 ins. in ground marked "1/16" on E. face in a Mound Earth 30 ins. diam. at base, and 18 ins. high dug 2 pits 18 X 12 X 12 ins. E. and W., dist. 5 ft. from mound for 1/16 Sec. Cor.
40.30	Set a sandstone 20 X 10 X 4 ins. 12 ins. in ground marked "1/4" on E. face in a mound Earth 30 ins. diam. at base, and 20 ins. high dug 2 pits 18 X 12 X 12 ins. E. and W., dist. 5 ft. from mound for 1/4 Sec. Cor.
60.40	Set a sandstone 18 X 10 X 6 ins. 12 ins. in ground marked "1/16" on E. face in a Mound Earth 30 ins. diam. at base, and 18 ins. high dug 2 pits 18 X 12 X 12 ins. E. and W., dist. 5 ft. from mound for 1/16 Sec. Cor.
80.60	To the Corner to Secs. 23. 24. 25 & 26. Land, broken & mountainous. Grazing good. Soil sandy. 2d Rate

Uncompahgre Ute Indian Surveys.

Subdivisions of T. 10 S.R. 19 E. Salt Lake Mer. Utah Terr.y Con.td

Chains	
	North bet. Secs. 23 and 24 Var. 16° 15' East.
20.00	Set a sandstone, 26 x 10 x 3 ins. 12 ins. in ground marked "1/16" on N. face in a mound of earth 30 ins. diam. at base and 18 ins. high; dug 2 pits 18 x 12 x 12 ins. N. and S. dist. 5 ft. from mound for 1/16 Sec. Cor. Land, mountainous. Soil 2d Rate.
40.00	Set a sandstone, 24 x 8 x 2 ins. 12 ins. in ground marked "1/4" on N. face in a mound of earth 30 ins. diam. at base and 20 ins. high; dug 2 pits 18 x 12 x 12 ins. N. and S. dist. 5 ft. from mound for 1/4 Sec. Cor. Land, mountainous Soil 2d Rate.
60.00	Set a sandstone, 18 x 6 x 5 ins. 12 ins. in ground marked "1/16" on N. face in a mound of earth 30 ins. diam. at base and 18 ins. high; dug 2 pits 18 x 12 x 12 ins. N. and S. dist. 5 ft. from mound for 1/16 Sec. Cor. Land mountainous Soil 2d Rate.
80.00	Set a sandstone, 22 x 10 x 3 ins. 12 ins. in ground marked "111" on N.E. face and on S.E. face "/" ~~on S.W. face and~~ ~~on N.W. face~~ in a mound of earth 36 ins. diam. at base, and 30 ins. high; dug pits 18 x 18 x 12 ins. in each Section 5 ft. dist. from mound for Corner to Secs. 13. 14. 23. 24 Land, broken & mountainous. Grazing, good. Soil, Sandy 2d Rate

Uncompahgre Ute Indian Surveys.

Subdivisions of T. 10 S.R. 19 E. Salt Lake Mer. Utah Terr.y Con.d

Chains	
	East on a random line bet. Secs. 13 & 24 Var. 16° 15' East.
20.00	Set a temporary 1/16 Sec. Cor. Land, broken Soil 2.d Rate.
40.00	Set a temporary 1/4 Sec. Cor. Land, broken Soil 2.d Rate.
60.00	Set a temporary 1/16 Sec. Cor. Land. broken Soil 2.d Rate.
80.70	Intersect the N. and S. line at 70 links N. of the corner to Secs. 13. 18. 19. 24 Land, broken & mountainous. Soil 2.d Rate.
	From this corner I run N. 89° 30' W. on a true line between Secs. 13 and 24 with the same var.
20.17	Set a sandstone, 32 X 8 X 4 ins. 12 ins. in ground marked "1/16" on E. face in a mound of earth 30 ins. diam. at base, and 18 ins. high; dug 2 pits 18 X 12 X 12 ins. E. and W., dist. 5 ft. from mound for 1/16 Sec. Cor.
40.35	Set a sandstone 28 X 6 X 4 ins. 12 ins. in ground marked "1/4" on E. face in a mound of earth 30 ins. diam. at base, and 20 ins. high; dug 2 pits 18 X 12 X 12 ins. E. and W., dist. 5 ft. from mound for 1/4 Sec. Cor.
60.53	Set a sandstone 20 X 10 X 10 ins. 12 ins. in ground marked "1/16" on E. face in a mound of earth 30 ins. diam. at base, and 18 ins. high; dug 2 pits 18 X 12 X 12 ins. E. and W., dist. 5 ft. from mound for 1/16 Sec. Cor.
80.70	To the Corner to Secs. 13. 14. 23 & 24 Land, broken, mountainous. Grazing good. Soil, sandy. 2.d Rate

BOOK-A-265

Uncompahgre Ute Indian Surveys.

Subdivisions of T. 10 S.R. 2 E. Salt Lake Mer. Utah Terr.y Cont.d

Chains	
	North bet. Secs. 13 and 14 Var. 16° 15' East.
20.00	Set a sandstone, 26 x 10 x 3 ins. 12 ins. in ground marked "1/16" on N. face in a mound of earth 30 ins. diam. at base and 18 ins. high; dug 2 pits 18 x 12 x 12 ins. N. and S., dist. 5 ft. from mound for 1/16 Sec. Cor. Land, mountainous. Soil 2.d Rate.
40.00	Set a sandstone, 18 x 12 x 4 ins. 12 ins. in ground marked "1/4" on N. face in a mound of earth 30 ins. diam. at base and 20 ins. high; dug 2 pits 18 x 12 x 12 ins. N. and S., dist. 5 ft. from mound for 1/4 Sec. Cor. Land, mountainous Soil 2.d Rate.
60.00	Set a sandstone, 20 x 10 x 10 ins. 12 ins. in ground marked "1/16" on N. face in a mound of earth 30 ins. diam. at base and 18 ins. high; dug 2 pits 18 x 12 x 12 ins. N. and S., dist. 5 ft. from mound for 1/16 Sec. Cor. Land mountainous. Soil 2.d Rate.
80.00	Set a sandstone, 16 x 8 x 4 ins. 12 ins. in ground marked "1" on N.E. face and on S.E. face "1" ~~on S.W. face and~~ ——— ~~on N.W. face~~ in a mound of earth 36 ins. diam. at base, and 30 ins. high; dug pits 18 x 18 x 12 ins. in each Section 5 ft. dist. from mound for Corner to Secs. 11. 12. 13. 14 Land, broken; mountainous. Grazing good. Soil, Sandy, 2.d Rate

Uncompahgre Ute Indian Surveys.

Subdivisions of T. 10 S.R. 19 E. Salt Lake Mer. Utah Terr.y Con.td

Chains East on a random line bet. Secs. 12 & 13
Var. 16° 15' East.

20.00 Set a temporary 1/16 Sec. Cor. Land, broken.
Soil 2.d Rate.

40.00 Set a temporary 1/4 Sec. Cor. Land, broken
Soil 2.d Rate.

60.00 Set a temporary 1/16 Sec. Cor. Land, broken
Soil 2.d Rate.

80.90 Intersect the N. and S. line at 22
links S. of the corner to Secs. 7. 12. 13. 18
Land, broken & mountainous.
Soil 2.d Rate.

From this corner I run S. 89° 51' W.
on a true line between Secs. 12 and 13
with the same var.

20.22 Set a sandstone, 18 X 9 X 8 ins. 12 ins.
in ground marked "1/16" on E. face in a mound
of earth 30 ins. diam. at base, and 18 ins. high;
dug 2 pits 18 X 12 X 12 ins. E. and W., dist. 5 ft.
from mound for 1/16 Sec. Cor.

40.4 Set a sandstone, 12 X 7 X 6 ins. 12 ins.
in ground marked "1/4" on E. face in a mound
of earth 30 ins. diam. at base, and 20 ins. high;
dug 2 pits 18 X 12 X 12 ins. E. and W., dist. 5 ft.
from mound for 1/4 Sec. Cor.

60.68 Set a sandstone, 14 X 10 X 3 ins. 12 ins.
in ground marked "1/16" on E. face in a mound
of earth 30 ins. diam. at base, and 18 ins. high;
dug 2 pits 18 X 12 X 12 ins. E. and W., dist. 5 ft.
from mound for 1/16 Sec. Cor.

80.90 To the Corner to Secs. 11. 12. 13. 14.
Land, broken, mountainous.
Grazing good.
Soil, sandy, 2.d Rate

Uncompahgre Ute Indian Surveys.

Subdivisions of T. 10 S. R. 19 E. Salt Lake Mer. Utah Terr.y Con.td

Chains	
	North Bet. Secs. 11 and 12 Var. 16° 15' East.
20.00	Set a sandstone 22 x 10 x 4 ins. 12 ins. in ground marked "1/16" on N. face in a mound of earth 30 ins. diam. at base and 18 ins. high; dug 2 pits 18 x 12 x 12 ins. N. and S., dist. 5 ft. from mound for 1/16 Sec. Cor. Land, broken. Soil 2d Rate.
40.00	Set a sandstone, 16 x 15 x 3 ins. 12 ins. in ground marked "1/4" on N. face in a mound of earth 30 ins. diam. at base and 20 ins. high; dug 2 pits 18 x 12 x 12 ins. N. and S., dist. 5 ft. from mound for 1/4 Sec. Cor. Land, broken + mountainous. Soil 2d Rate.
60.00	Set a sandstone, 12 x 10 x 5 ins. 12 ins. in ground marked "1/16" on N. face in a mound of earth 30 ins. diam. at base and 18 ins. high; dug 2 pits 18 x 12 x 12 ins. N. and S., dist. 5 ft. from mound for 1/16 Sec. Cor. Land, broken + mountainous. Soil 2d Rate.
80.00	Set a sandstone, 18 x 5 x 3 ins. 12 ins. in ground marked "/" on N. E. face and on S. E. face "/" ~~on S. W. face and~~ ~~on N. W. face~~ in a mound of earth 36 ins. diam. at base, and 30 ins. high; dug pits 18 x 18 x 12 ins. in each Section 5 ft. dist. from mound for Corner to Secs. 1. 2. 11. 12 Land, mountainous + broken Grazing good. Soil sandy 2d Rate

BOOK-A-265

Uncompahgre Ute Indian Surveys.

Subdivisions of T. 10 S. R. 19 E. Salt Lake Mer. Utah Terr.y Con.td

Chains	
	East on a random line bet. Secs. 1 & 12 Var. 16° 15' East.
20.00	Set a temporary 1/16 Sec. Cor. Land, broken. Soil 2.d Rate.
40.00	Set a temporary 1/4 Sec. Cor. Land, broken. Soil 2.d Rate.
60.00	Set a temporary 1/16 Sec. Cor. Land, broken. Soil 2.d Rate.
80.76	Intersect the N. and S. line at 40 links N. of the corner to Secs. 1. 6. 7. 12 Land, broken. Soil 2.d Rate.
	From this corner I run N. 89° 45' W. on a true line between Secs. 1 and 12 with the same var.
20.19	Set a sandstone 28 x 6 x 2 ins. 12 ins. in ground marked "1/16" on E. face in a mound of earth 30 ins. diam. at base, and 18 ins. high; dug 2 pits 18 x 12 x 12 ins. E. and W., dist. 5 ft. from mound for 1/16 Sec. Cor.
40.38	Set a sandstone, 34 x 10 x 2 ins. 12 ins. in ground marked "1/4" on E. face in a mound of earth 30 ins. diam. at base, and 20 ins. high; dug 2 pits 18 x 12 x 12 ins. E. and W., dist. 5 ft. from mound for 1/4 Sec. Cor.
60.57	Set a sandstone 20 x 10 x 10 ins. 12 ins. in ground marked "1/16" on E. face in a mound of earth 30 ins. diam. at base, and 18 ins. high; dug 2 pits 18 x 12 x 12 ins. E. and W., dist. 5 ft. from mound for 1/16 Sec. Cor.
80.76	To the Corner to Secs. 1. 2, 11. & 12 Land, broken & mountainous: rocky. Grazing good. Soil, sandy 2.d Rate. Aug 10. 1882

Uncompahgre Ute Indian Surveys.

Subdivisions of T. 10 S. R. 19 E. Salt Lake Mer. Utah Terr.y Con.ld

Chains.	
	North on a random line bet. Secs. 1 and 2 Var. 16° 15' East.
20.00	Set a temporary 1/16 Sec. Cor. Land, broken Soil 2d Rate.
40.00	Set a temporary 1/4 Sec. Cor. Land broken Soil 2d Rate.
60.00	Set a temporary 1/16 Sec. Cor. Land, broken Soil 2d Rate.
80.48	Intersect the N. Boundary of the township at 24 links W. of the corner to Secs. 1. 2. 35. 36 Land, broken Soil 2d Rate.
	From this corner I run S. 00° 10' W. on a true line bet. Secs. 1 and 2 with the same var.
20.48	Set a sandstone 16 x 10 x 4 ins. 12 ins. in ground marked "1/16" on E. face in a mound of earth 30 ins. diam. at base and 18 ins. high; dug 2 pits 18 x 12 x 12 ins. E. and W., dist. 5 ft. from mound for 1/16 Sec. Cor.
40.48	Set a sandstone, 24 x 12 x 5 ins. 12 ins. in ground marked "1/4" on E. face in a mound of earth 30 ins. diam. at base and 20 ins. high; dug 2 pits 18 x 12 x 12 ins. E. and W., dist. 5 ft. from mound for 1/4 Sec. Cor.
60.48	Set a sandstone, 18 x 10 x 3 ins. 12 ins. in ground marked "1/16" on E. face in a mound of earth 30 ins. diam. at base and 18 ins. high; dug 2 pits 18 x 12 x 12 ins. E. and W., dist. 5 ft. from mound for 1/16 Sec. Cor.
80.48	To the Corner to Secs. 1. 2. 11. 12 Land, broken & mountainous. Grazing good. Soil sandy 2d Rate

335

Uncompahgre Ute Indian Surveys.

Subdivisions of T. 10 S.R. 19 E. Salt Lake Mer. Utah Terr.y Con.td

Chains	
	North bet. Secs. 34 and 35 Var. 16° 15' East.
20.00	Set a sandstone 24 x 10 x 5 ins. 12 ins. in ground marked "1/16" on N. face in a mound of earth 30 ins. diam. at base and 18 ins. high; dug 2 pits 18 x 12 x 12 ins. N. and S. dist. 5 ft. from mound for 1/16 Sec. Cor. Land, rolling. Soil 2d Rate.
40.00	Set a sandstone 12 x 6 x 6 ins. 12 ins. in ground marked "1/4" on N. face in a mound of earth 30 ins. diam. at base and 20 ins. high; dug 2 pits 18 x 12 x 12 ins. N. and S. dist. 5 ft. from mound for 1/4 Sec. Cor. Land, rolling. Soil 2d Rate.
60.00	Set a sandstone 20 x 10 x 4 ins. 12 ins. in ground marked "1/16" on N. face in a mound of earth 30 ins. diam. at base and 18 ins. high; dug 2 pits 18 x 12 x 12 ins. N. and S. dist. 5 ft. from mound for 1/16 Sec. Cor. Land, rolling. Soil 2d Rate.
80.00	Set a sandstone 30 x 8 x 6 ins. 12 ins. in ground marked "1111" on N.E. face and on S.E. face "11" ~~on S.W. face and on N.W. face~~ in a mound of earth 36 ins. diam. at base, and 30 ins. high; dug pits 18 x 18 x 12 ins. in each Section 5 ft. dist. from mound for Corner to Secs. 26, 27, 34, 35. Land, rolling & level. Grazing good. Soil, Sandy, 2d Rate

Uncompahgre Ute Indian Surveys.

Subdivisions of T. 10 S. R. 21 E. Salt Lake Mer. Utah Terr.y Con.td

Chains	
	East on a random line bet. Secs. 26 & 35 Var. 16° 15' East.
20.00	Set a temporary 1/16 Sec. Cor. Land, rolling Soil 2d Rate.
40.00	Set a temporary 1/4 Sec. Cor. Land rolling. Soil 2d Rate.
60.00	Set a temporary 1/16 Sec. Cor. Land, rolling Soil 2d Rate.
80.50	Intersect the N. and S. line at 20 links E. of the corner to Secs. 25, 26, 35, 36. Land, rolling Soil 2d Rate.
	From this corner I run N. 89° 51' W. on a true line between Secs. 26 and 35 with the same var.
20.12	Set a sandstone 12 x 10 x 4 ins. 12 ins. in ground marked "1/16" on E. face in a mound of earth 30 ins. diam. at base, and 18 ins. high; dug 2 pits 18 x 12 x 12 ins. E. and W., dist. 5 ft. from mound for 1/16 Sec. Cor.
40.25	Set a sandstone 18 x 16 x 3 ins. 12 ins. in ground marked "1/4" on E. face in a mound of earth 30 ins. diam. at base, and 20 ins. high; dug 2 pits 18 x 12 x 12 ins. E. and W., dist. 5 ft. from mound for 1/4 Sec. Cor.
60.38	Set a sandstone 22 x 10 x 4 ins. 12 ins. in ground marked "1/16" on E. face in a mound of earth 30 ins. diam. at base, and 18 ins. high; dug 2 pits 15 x 12 x 12 ins. E. and W., dist. 5 ft. from mound for 1/16 Sec. Cor.
80.50	To the Corner to Secs. 26, 27, 34, 35. Land, rolling & level. Grazing good. Soil, sandy. 2d Rate

Uncompahgre Ute Indian Surveys.

Subdivisions of T. 10 S. R. 21 E. Salt Lake Mer. Utah Terr.y Con.td

Chains North bet. Secs. 26 and 27
Var. 16° 15' East.

20.00 Set a sandstone, 12 x 5 x 4 ins. 12 ins. in ground marked "1/16" on N. face in a mound of earth 30 ins. diam. at base and 18 ins. high; dug 2 pits 18 x 12 x 12 ins. N. and S. dist. 5 ft. from mound for 1/16 Sec. Cor. Land, broken.
Soil 2d Rate.

40.00 Set a sandstone, 15 x 10 x 3 ins. 12 ins. in ground marked "1/4" on N. face in a mound of earth 30 ins. diam. at base and 20 ins. high; dug 2 pits 18 x 12 x 12 ins. N. and S. dist. 5 ft. from mound for 1/4 Sec. Cor. Land, broken & mountainous.
Soil 2d Rate.

60.00 Set a sandstone, 18 x 10 x 4 ins. 12 ins. in ground marked "1/16" on N. face in a mound of earth 30 ins. diam. at base and 18 ins. high; dug 2 pits 18 x 12 x 12 ins. N. and S. dist. 5 ft. from mound for 1/16 Sec. Cor. Land, broken.
Soil 2d Rate.

80.00 Set a sandstone 10 x 10 x 6 ins. 12 ins. in ground marked "1111" on N.E. face and on S.E. face "11" on S.W. face and on N.W. face in a mound of earth 36 ins. diam. at base, and 30 ins. high; dug pits 18 x 18 x 12 ins. in each Section 5 ft. dist. from mound for Corner to Secs. 22, 23, 26 & 27
Land; mountainous. broken.
Grazing good.
Soil, Sandy 2d Rate.

Uncompahgre Ute Indian Surveys.

Subdivisions of T. 10 S. R. 21 E. Salt Lake Mer. Utah Terr.y Con.td

Chains	
	East on a random line bet. Secs. 23 & 26. Var. 16° 15' East.
20.00	Set a temporary 1/16 Sec. Cor. Land, broken. Soil 2d Rate.
40.00	Set a temporary 1/4 Sec. Cor. Land, broken. Soil 2d Rate.
60.00	Set a temporary 1/16 Sec. Cor. Land, broken. Soil 2d Rate.
80.44	Intersect the N. and S. line at 18 links N. of the corner to Secs. 23. 24. 25. 26. Land, mountainous. Soil 2d Rate.
	From this corner I run N. 89° 52' W. on a true line between Secs. 23 and 26. with the same var.
20.11	Set a sandstone 14 X 6 X 4 ins. 12 ins. in ground marked "1/16" on E. face in a mound of earth 30 ins. diam. at base, and 18 ins. high; dug 2 pits 18 X 12 X 12 ins. E. and W. dist. 5 Ft. from mound for 1/16 Sec. Cor.
40.22	Set a sandstone 20 X 10 X 3 ins. 12 ins. in ground marked "1/4" on E. face in a mound of earth 30 ins. diam. at base, and 20 ins. high; dug 2 pits 18 X 12 X 12 ins. E. and W. dist. 5 Ft. from mound for 1/4 Sec. Cor.
60.33	Set a sandstone 16 X 10 X 5 ins. 12 ins. in ground marked "1/16" on E. face in a mound of earth 30 ins. diam. at base, and 18 ins. high; dug 2 pits 18 X 12 X 12 ins. E. and W. dist. 5 Ft. from mound for 1/16 Sec. Cor.
80.44	To the Corner to Secs. 22, 23, 26, 27. Land, broken & mountainous. Grazing good. Soil, sandy. 2d Rate

Uncompahgre Ute Indian Surveys.

Subdivisions of T. 10 S.R. 19 E. Salt Lake Mer. Utah Terr.y Con.td

Chains	
	North bet. Secs. 22 and 23 Var. 16° 15' East.
20.00	Set a sandstone 18 X 10 X 3 ins. 12 ins. in ground marked "1/16" on N. face in a mound of earth 30 ins. diam. at base and 18 ins. high; dug 2 pits 18 X 12 X 12 ins. N. and S. dist. 5 ft. from mound for 1/16 Sec. Cor. Land, broken. Soil 2d Rate.
40.00	Set a sandstone, 12 X 6 X 3 ins. 12 ins. in ground marked "1/4" on N. face in a mound of earth 30 ins. diam. at base and 20 ins. high; dug 2 pits 18 X 12 X 12 ins. N. and S. dist. 5 ft. from mound for 1/4 Sec. Cor. Land, mountainous. Soil 2d Rate.
60.00	Set a sandstone, 22 X 8 X 5 ins. 12 ins. in ground marked "1/16" on N. face in a mound of earth 30 ins. diam. at base and 18 ins. high; dug 2 pits 18 X 12 X 12 ins. N. and S. dist. 5 ft. from mound for 1/16 Sec. Cor. Land, mountainous. Soil 2d Rate.
80.00	Set a sandstone, 24 X 10 X 5 ins. 12 ins. in ground marked "11" on N.E. face and on S.E. face "11" ~~on S.W. face and~~ ——— ~~on N.W. face~~ in a mound of earth 36 ins. diam. at base, and 30 ins. high; dug pits 18 X 18 X 12 ins. in each Section 5 ft. dist. from mound for Corner to Secs. 14. 15. 22. 23 Land, mountainous. Grazing good. Soil, Sandy. 2d Rate

Uncompahgre Ute Indian Surveys.

Subdivisions of T. 10 S. R. 19 E. Salt Lake Mer. Utah Terr.y Con.td

Chains	
	East on a random line bet. Secs. 14 & 23 Var. 16° 15' East.
20.00	Set a temporary 1/16 Sec. Cor. Land, broken. Soil 2d Rate.
40.00	Set a temporary 1/4 Sec. Cor. Land, broken. Soil 2d Rate.
60.00	Set a temporary 1/16 Sec. Cor. Land, broken. Soil 2d Rate.
79.86	Intersect the N. and S. line at 28 links N. of the corner to Secs. 13. 14. 23. & 24 Land, mountainous. Soil 2d Rate.
	From this corner I run N. 89° 48' W. on a true line between Secs. 14 and 23 with the same var.
19.97	Set a sandstone, 14 X 10 X 5 ins. 12 ins. in ground marked "1/16" on E. face in a mound of earth 30 ins. diam. at base, and 18 ins. high; dug 2 pits 18 X 12 X 12 ins. E. and W., dist. 5 ft. from mound for 1/16 Sec. Cor.
39.93	Set a sandstone, 14 X 12 X 2 ins. 12 ins. in ground marked "1/4" on E. face in a mound of earth 30 ins. diam. at base, and 20 ins. high; dug 2 pits 18 X 12 X 12 ins. E. and W., dist. 5 ft. from mound for 1/4 Sec. Cor.
59.89	Set a sandstone, 40 X 10 X 4 ins. 12 ins. in ground marked "1/16" on E. face in a mound of earth 30 ins. diam. at base, and 18 ins. high; dug 2 pits 18 X 12 X 12 ins. E. and W., dist. 5 ft. from mound for 1/16 Sec. Cor.
79.86	To the Corner to Secs. 14. 15. 22. 23. Land, broken; mountainous. Grazing good. Soil, sandy. 2d Rate

Uncompahgre Ute Indian Surveys.

Subdivisions of T. 10 S. R. 19 E. Salt Lake Mer. Utah Terr.y Con.td

Chains	
	North bet. Secs. 14 and 15 Var. 16° 15'. East.
20.00	Set a sandstone 18 x 10 x 5 ins. 12 ins. in ground marked "1/16" on N. face in a mound of earth 30 ins. diam. at base and 18 ins. high; dug 2 pits 18 x 12 x 12 ins. N. and S., dist. 5 ft. from mound for 1/16 Sec. Cor. Land, broken Soil 2d Rate.
40.00	Set a sandstone 12 x 8 x 8 ins. 12 ins. in ground marked "1/4" on N. face in a mound of earth 30 ins. diam. at base and 20 ins. high; dug 2 pits 18 x 12 x 12 ins. N. and S., dist. 5 ft. from mound for 1/4 Sec. Cor. Land, broken. Soil 2d Rate.
60.00	Set a sandstone 18 x 10 x 4 ins. 12 ins. in ground marked "1/16" on N. face in a mound of earth 30 ins. diam. at base and 18 ins. high; dug 2 pits 18 x 12 x 12 ins. N. and S., dist. 5 ft. from mound for 1/16 Sec. Cor. Land, broken Soil 2d Rate.
80.00	Set a sandstone 28 x 10 x 4 ins. 12 ins. in ground marked "11" on N.E. face and on S.E. face "11" ~~on S.W. face and on N.W. face~~ in a mound of earth 36 ins. diam. at base, and 30 ins. high; dug pits 18 x 18 x 12 ins. in each Section 5 ft. dist. from mound for Corner to Secs. 10. 11. 14. 15. Land, broken, rocky bluffs; mown Grazing good. Soil, Sandy. 2d Rate

Uncompahgre Ute Indian Surveys.

Subdivisions of T. 10 S. R. 7 E. Salt Lake Mer. Utah Terr.y Con.td

Chains	
	East on a random line bet. Secs. 11 & 14. Var. 16° 15' East.
20.00	Set a temporary 1/16 Sec. Cor. Land, broken. Soil 2d Rate.
40.00	Set a temporary 1/4 Sec. Cor. Land, broken Soil 2d Rate.
60.00	Set a temporary 1/16 Sec. Cor. Land, broken Soil 2d Rate.
79.68	Intersect the N. and S. line at 56 links S of the corner to Secs. 11. 12. 13. 14 Land, mountainous. Soil 2d Rate.
	From this corner I run S. 89° 36' W. on a true line between Secs. 11 and 14 with the same var.
19.92	Set a sandstone, 14 X 8 X 5 ins. 12 ins. in ground marked "1/16" on E. face in a mound of earth 30 ins. diam. at base, and 18 ins. high; dug 2 pits 18 X 12 X 12 ins. E. and W., dist. 5 ft. from mound for 1/16 Sec. Cor.
39.84	Set a sandstone, 18 X 6 X 5 ins. 12 ins. in ground marked "1/4" on E. face in a mound of earth 30 ins. diam. at base, and 20 ins. high; dug 2 pits 18 X 12 X 12 ins. E. and W., dist. 5 ft. from mound for 1/4 Sec. Cor.
59.76	Set a sandstone, 14 X 10 X 3 ins. 12 ins. in ground marked "1/16" on E. face in a mound of earth 30 ins. diam. at base, and 18 ins. high; dug 2 pits 18 X 12 X 12 ins. E. and W., dist. 5 ft. from mound for 1/16 Sec. Cor.
79.68	To the Corner to Secs. 10. 11. 14. 15 Land, broken bluffs: mountainous. Grazing good. Soil, Sandy, 2d Rate

Uncompahgre Ute Indian Surveys.

Subdivisions of T. 10 S. R. 19 E. Salt Lake Mer. Utah Terr.y Con.td

Chains	
	North bet. Secs. 10 and 11 Var. 16° 15' East.
20.00	Set a sandstone 28 X 6 X 4 ins. 12 ins. in ground marked "1/16" on N. face in a mound of earth 30 ins. diam. at base and 18 ins. high; dug 2 pits 18 X 12 X 12 ins. N. & S. dist. 5 ft. from mound for 1/16 Sec. Cor. Land, broken Soil 2d Rate.
40.00	Set a sandstone, 14 X 10 X 10 ins. 12 ins. in ground marked "1/4" on N. face in a mound of earth 30 ins. diam. at base and 20 ins. high; dug 2 pits 18 X 12 X 12 ins. N. and S. dist. 5 ft. from mound for 1/4 Sec. Cor. Land, mountainous. Soil 2d Rate.
60.00	Set a sandstone, 10 X 10 X 8 ins. 12 ins. in ground marked "1/16" on N. face in a mound of earth 30 ins. diam. at base and 18 ins. high; dug 2 pits 18 X 12 X 12 ins. N. and S. dist. 5 ft. from mound for 1/16 Sec. Cor. Land, mountainous Soil 2d Rate.
80.00	Set a sandstone, 26 X 10 X 3 ins. 12 ins. in ground marked "/" on N.E. face and on ~~S.E.~~ face "11" ~~on S.W. face and on N.W. face~~ in a mound of earth 36 ins. diam. at base, and 30 ins. high; dug pits 18 X 18 X 12 ins. in each Section 5 ft. dist. from mound for Corner to Secs. 2, 3, 10 & 11 Land, broken, rocky bluffs: mount Grazing good. Soil, Sandy, 2d Rate Aug. 11. 1882

Uncompahgre Ute Indian Surveys.

Subdivisions of T. 10 S.R. 19E. Salt Lake Mer. Utah Terr.y Con.td

Chains	
	East on a random line bet. Secs. 2 and 11 Var. 16° 15' East.
20.00	Set a temporary 1/16 Sec. Cor. Land broken Soil 2d Rate.
40.00	Set a temporary 1/4 Sec. Cor. Land broken Soil 2d Rate.
60.00	Set a temporary 1/16 Sec. Cor. Land broken Soil 2d Rate.
79.89	Intersect the S.D.S line at 14 links S. of the corner to Secs. 1. 2. 11. 12 Land broken Soil 2d Rate
	From this corner I run S. 89° 54' W. on a true line between Secs. 2 and 11 with the same var.
19.97	Set a sandstone, 20 x 5 x 5 ins. 12 ins. in ground marked "1/16" on E. face in a mound of earth 30 ins. diam. at base and 18 ins. high; dug 2 pits 18 x 12 x 12 ins. E. and W., dist. 5 Ft. from mound for 1/16 Sec. Cor.
39.94	Set a sandstone, 14 x 6 x 6 ins. 12 ins. in ground marked "1/4" on E. face in a mound of earth 30 ins. diam. at base and 20 ins. high; dug 2 pits 18 x 12 x 12 ins. E. and W., dist. 5 Ft. from mound for 1/4 Sec. Cor.
59.91	Set a sandstone, 18 x 8 x 6 ins. 12 ins. in ground marked "1/16" on E. face in a mound of earth 30 ins. diam. at base and 18 ins. high; dug 2 pits 18 x 12 x 12 ins. E. and W., dist. 5 Ft. from mound for 1/16 Sec. Cor.
79.89	To the Corner to Secs. 2, 3, 10, 11 Land broken & mountainous. Grazing good. Soil, sandy. 2d Rate

Uncompahgre Ute Indian Surveys.

Subdivisions of T. 10 S.R. 19 E. Salt Lake Mer. Utah Terr.y Con.td

Chains.	
	North on a random line bet. Secs. 2 and 3 Var. 16° 15' East.
20.00	Set a temporary 1/16 Sec. Cor. Land & Soil 2d Rate.
40.00	Set a temporary 1/4 Sec. Cor. Land, brot Soil 2d Rate.
60.00	Set a temporary 1/16 Sec. Cor. Land, brot Soil 2d Rate.
80.72	Intersect chest. Tp. line at 10 links E. of the corner to Secs. 2.3.34.35 Land brot Soil 2d Rate
	From this corner I run S. 00° 04' E. on a true line between Secs. 2 and 3 with the same var.
20.72	Set a sandstone, 26 x 5 x 5 ins. 12 ins. in ground marked "1/16" on E. face in a mound of earth 30 ins. diam. at base and 18 ins. high; dug 2 pits 18 x 12 x 12 ins. E. and W., dist. 5 ft. from mound for 1/16 Sec. Cor.
40.72	Set a sandstone, 16 x 8 x 3 ins. 12 ins. in ground marked "1/4" on E. face in a mound of earth 30 ins. diam. at base 20 ins. high; dug 2 pits 18 x 12 x 12 ins. E. and W., dist. 5 ft. from mound for 1/4 Sec. Cor.
60.72	Set a sandstone, 18 x 10 x 5 ins. 12 ins. in ground marked "1/16" on E. face in a mound of earth 30 ins. diam. at base 18 ins. high; dug 2 pits 18 x 12 x 12 ins. E. and W., dist. 5 ft. from mound for 1/16 Sec. C.
80.72	To the Corner to Secs. 2. 3. 10. 11. Land, broken & rough; mountainous. Grazing good. Soil, Sandy 2d Rate

Uncompahgre Ute Indian Surveys.

Subdivisions of T. 10 S. R. 19 E. Salt Lake Mer. Utah Terr.y Con.td

Chains	
	North bet. Secs. 33 and 34 Var. 16° 15' East.
20.00	Set a sandstone, 20 x 10 x 4 ins. 12 ins. in ground marked "1/16" on N. face in a mound of earth 30 ins. diam. at base and 18 ins. high; dug 2 pits 18 x 12 x 12 ins. N. and S., dist. 5 ft. from mound for 1/16 Sec. Cor. Land, broken & mountainous. Soil 2d Rate.
40.00	Set a sandstone, 32 x 8 x 3 ins. 12 ins. in ground marked "1/4" on N. face in a mound of earth 30 ins. diam. at base and 20 ins. high; dug 2 pits 18 x 12 x 12 ins. N. and S., dist. 5 ft. from mound for 1/4 Sec. Cor. Land, broken & mountainous. Soil 2d Rate.
60.00	Set a sandstone, 24 x 12 x 2 ins. 12 ins. in ground marked "1/16" on N. face in a mound of earth 30 ins. diam. at base and 18 ins. high; dug 2 pits 18 x 12 x 12 ins. N. and S., dist. 5 ft. from mound for 1/16 Sec. Cor. Land, broken & mountainous. Soil 2d Rate.
80.00	Set a sandstone, 28 x 12 x 2 ins. 12 ins. in ground marked "IIII" on N. E. face and on S. E. face "III" ~~on S. W. face and~~ ——— ~~on N. W. face~~ in a mound of earth 36 ins. diam. at base, and 30 ins. high; dug pits 18 x 18 x 12 ins. in each Section 5 ft. dist. from mound for Corner to Secs. 26. 27. 34. 35 Land, broken & mountainous. Grazing good. Soil, sandy 2d Rate.

Uncompahgre Ute Indian Surveys.

Subdivisions of T. 10 S. R. 19 E. Salt Lake Mer. Utah Terr.y Con.td

Chains	
	East on a random line bet. Secs. 27 & 34 Var. 16° 15' East.
20.00	Set a temporary 1/16 Sec. Cor. Land, broken. Soil 2d Rate.
40.00	Set a temporary 1/4 Sec. Cor. Land, broken Soil 2d Rate.
60.00	Set a temporary 1/16 Sec. Cor. Land, br Soil 2d Rate.
80.58	Intersect the N. and S. line at 70 links S. of the corner to Secs. 26. 27. 34. & Land, broken & mountainous. Soil 2d Rate.
	From this corner I run S. 89° 30' W. on a true line between Secs. 27 and 34 with the same var.
20.14	Set a sandstone, 22 X 10 X 10 ins. 12 ins. in ground marked "1/16" on E. face in a mound of earth 30 ins. diam. at base, and 18 ins. dug 2 pits 18 X 12 X 12 ins. E. and W., dist. 5 ft. from mound for 1/16 Sec. Cor.
40.29	Set a sandstone, 18 X 16 X 4 ins. 12 ins. in ground marked "1/4" on E. face in a mound of earth 30 ins. diam. at base, and 20 ins. hig dug 2 pits 18 X 12 X 12 ins. E. and W., dist. 5 ft. from mound for 1/4 Sec. Cor.
60.14	Set a sandstone, 15 X 10 X 4 ins. 12 ins. in ground marked "1/16" on E. face in a mound of earth 30 ins. diam. at base, and 18 ins. hig dug 2 pits 18 X 12 X 12 ins. E. and W., dist. 5 ft. from mound for 1/16 Sec. Cor.
80.58	To the Corner to Secs. 27. 28. 33 & 34 Land mountainous. Grazing good, Timber, 2d Rate

Uncompahgre Ute Indian Surveys.

Subdivisions of T. 10 S. R. 19 E. Salt Lake Mer. Utah Terr.y Con.td

Chains	
	North bet. Secs. 27 and 28 Var. 16° 15' East.
20.00	Set a sandstone, 24 X 10 X 3 ins. 12 ins. in ground marked "1/16" on N. face in a mound of earth 30 ins. diam. at base and 18 ins. high; dug 2 pits 18 X 12 X 12 ins. N. and S., dist. 5 ft. from mound for 1/16 Sec. Cor. Land, broken & mountainous Soil 2d Rate.
40.00	Set a sandstone, 18 X 6 X 3 ins. 12 ins. in ground marked "1/4" on N. face in a mound of earth 30 ins. diam. at base and 20 ins. high; dug 2 pits 18 X 12 X 12 ins. N. and S., dist. 5 ft. from mound for 1/4 Sec. Cor. Land, broken & mountainous Soil 2d Rate.
60.00	Set a sandstone, 18 X 6 X 3 ins. 12 ins. in ground marked "1/16" on N. face in a mound of earth 30 ins. diam. at base and 18 ins. high; dug 2 pits 18 X 12 X 12 ins. N. and S., dist. 5 ft. from mound for 1/16 Sec. Cor. Land, broken & mountainous. Soil 2d Rate.
70.00	Ravine.
80.00	Set a sandstone, 16 X 8 X 5 ins. 12 ins. in ground marked "1111" on N. E. face and on S. E. face "111" ~~on S. W. face and on N. W. face~~ in a mound of earth 36 ins. diam. at base, and 30 ins. high; dug pits 18 X 18 X 12 ins. in each Section 5 ft. dist. from mound for Corner to Secs. 21. 22. 27. 28. Land, broken & mountainous. Grazing good. Soil sandy, 2d Rate

Uncompahgre Ute Indian Surveys.

Subdivisions of T. 10 S. R. 19 E. Salt Lake Mer. Utah Terr.y Con.td

Chains	
	East on a random line bet. Secs. 22 & 27 Var. 16° 15' East.
20.00	Set a temporary 1/16 Sec. Cor. Land, broken. Soil 2d Rate.
40.00	Set a temporary 1/4 Sec. Cor. Land, broken Soil 2d Rate.
60.00	Set a temporary 1/16 Sec. Cor. Land broken Soil 2d Rate.
80.81	Intersect the N. and S. line at 70 links S. of the corner to Secs. 22, 23, 26, 27. Land, broken & mountainous. Soil 2d Rate.
	From this corner I run N. 89° 30' W. on a true line between Secs. 22 and 27. with the same var.
20.21	Set a sandstone 18 X 6 X 5 ins. 12 ins. in ground marked "1/16" on E. face in a mound of earth 30 ins. diam. at base, and 18 ins. high, dug 2 pits 18 X 12 X 12 ins. E. and W., dist. 5 ft. from mound for 1/16 Sec. Cor.
40.42	Set a sandstone 16 X 8 X 4 ins. 12 ins. in ground marked "1/4" on E. face in a mound of earth 30 ins. diam. at base, and 20 ins. high, dug 2 pits 18 X 12 X 12 ins. E. and W., dist. 5 ft. from mound for 1/4 Sec. Cor.
60.62	Set a sandstone, 15 X 12 X 5 ins. 12 ins. in ground marked "1/16" on E. face in a mound of earth 30 ins. diam. at base, and 18 ins. high, dug 2 pits 15 X 12 X 12 ins. E. and W., dist. 5 ft. from mound for 1/16 Sec. Cor.
80.81	To the Corner to Secs. 21, 22, 27 & 28 Land, broken & mountainous. Grazing good. Soil sandy 2d Rate

BOOK-A-265

Uncompahgre Ute Indian Surveys.

Subdivisions of T. 10 S. R. 19 E. Salt Lake Mer. Utah Terr.y Con.td

Chains	
	North bet. Secs. 21 and 22 Var. 16° 15' East.
20.00	Set a sandstone, 15 x 8 x 6 ins. 12 ins. in ground marked "1/16" on N. face in a mound of earth 30 ins. diam. at base and 18 ins. high; dug 2 pits 18 x 12 x 12 ins. N. and S. dist. 5 ft. from mound for 1/16 Sec. Cor. Land, broken & mountainous. Soil 2d Rate.
40.00	Set a sandstone, 12 x 10 x 5 ins. 12 ins. in ground marked "1/4" on N. face in a mound of earth 30 ins. diam. at base and 20 ins. high; dug 2 pits 18 x 12 x 12 ins. N. and S. dist. 5 ft. from mound for 1/4 Sec. Cor. Land, broken & mountainous, Soil 2d Rate.
60.00	Set a sandstone, 14 x 8 x 8 ins. 12 ins. in ground marked "1/16" on N. face in a mound of earth 30 ins. diam. at base and 18 ins. high; dug 2 pits 18 x 12 x 12 ins. N. and S. dist. 5 ft. from mound for 1/16 Sec. Cor. Land, broken & mountainous Soil 2d Rate.
80.00	Set a sandstone, 20 x 20 x 5 ins. 12 ins. in ground marked "1/1" on N. E. face and on S. E. face "1/1" ~~on S. W. face and~~ ——— ~~on N. W. face~~ in a mound of earth 36 ins. diam. at base, and 30 ins. high; dug pits 18 x 18 x 12 ins. in each Section 5 ft. dist. from mound for Corner to Secs. 15, 16, 21, 22. Land, broken & mountainous. Grazing good. Soil Sandy 2d Rate

BOOK-A-265

Uncompahgre Ute Indian Surveys.

Subdivisions of T. 10 S. R. 9 E. Salt Lake Mer. Utah Terr.y Con.td

Chains	
	East on a random line bet. Secs. 15 & 22. Var. 16° 15' East.
20.00	Set a temporary 1/16 Sec. Cor. Land, broken. Soil 2d Rate.
40.00	Set a temporary 1/4 Sec. Cor. Land broken. Soil 2d Rate.
60.00	Set a temporary 1/16 Sec. Cor. Land, broken Soil 2d Rate.
80.45	Intersect the N. and S. line at 8 links E. of the corner to Secs. 14. 15. 22. 23 Land, broken & mountainous. Soil 2d Rate.
	From this corner I run N. 89° 57' W. on a true line between Secs. 15 and 22 with the same var.
20.11	Set a sandstone 20 X 8 X 4 ins. 12 ins. in ground marked "1/16" on E. face in a mound of earth 30 ins. diam. at base, and 18 ins. high, dug 2 pits 18 X 12 X 12 ins. E. and W., dist. 5 Ft. from mound for 1/16 Sec. Cor.
40.22	Set a sandstone, 20 X 10 X 3 ins. 12 ins. in ground marked "1/4" on E. face in a mound of earth 30 ins. diam. at base, and 20 ins. high, dug 2 pits 18 X 12 X 12 ins. E. and W., dist. 5 Ft. from mound for 1/4 Sec. Cor.
60.33	Set a sandstone, 15 X 8 X 2 ins. 12 ins. in ground marked "1/16" on E. face in a mound of earth 30 ins. diam. at base, and 18 ins. high, dug 2 pits 15 X 12 X 12 ins. E. and W., dist. 5 Ft. from mound for 1/16 Sec. Cor.
80.45	To the Corner to Secs. 15. 16. 21 & 22. Land, broken & mountainous. Grazing good. Soil, Sandy, 2d Rate

Uncompahgre Ute Indian Surveys.

Subdivisions of T. 10 S.R. 19 E. Salt Lake Mer. Utah Terr.y Con.td

Chains	
	North bet. Secs. 15 and 16 Var. 16° 00' East.
20.00	Set a sandstone, 18 x 6 x 6 ins. 12 ins. in ground marked "1/16" on N. face in a mound of earth 30 ins. diam. at base and 18 ins. high; dug 2 pits 18 x 12 x 12 ins. N. and S., dist. 5 ft. from mound for 1/16 Sec. Cor. Land mountainous. Soil 2d Rate.
40.00	Set a sandstone, 14 x 10 x 4 ins. 12 ins. in ground marked "1/4" on N. face in a mound of earth 30 ins. diam. at base and 20 ins. high; dug 2 pits 18 x 12 x 12 ins. N. and S., dist. 5 ft. from mound for 1/4 Sec. Cor. Land mountainous. Soil 2d Rate.
60.00	Set a sandstone, 12 x 10 x 5 ins. 12 ins. in ground marked "1/16" on N. face in a mound of earth 30 ins. diam. at base and 18 ins. high; dug 2 pits 18 x 12 x 12 ins. N. and S., dist. 5 ft. from mound for 1/16 Sec. Cor. Land mountainous. Soil 2d Rate.
80.00	Set a sandstone, 22 x 10 x 3 ins. 12 ins. in ground marked "1" on N.E. face and on S.E. face "1/4" ~~on S.W. face and~~ ——— ~~on N.W. face~~ in a mound of earth 36 ins. diam. at base, and 30 ins. high; dug pits 18 x 18 x 12 ins. in each Section 5 ft. dist. from mound for Corner to Secs. 9. 10. 15. 16 Land, broken & mountainous. Grazing good. Soil, Sandy 2d Rate Aug. 12. 1882.

Uncompahgre Ute Indian Surveys.

Subdivisions of T. 10 S.R. 19 E. Salt Lake Mer. Utah Terr.y Con.td

Chains	
	East on a random line bet. Secs. 10 & 15 Var. 16° 00 East.
20.00	Set a temporary 1/16 Sec. Cor. Land, broken Soil 2d Rate.
40.00	Set a temporary 1/4 Sec. Cor. Land broken. Soil 2d Rate.
60.00	Set a temporary 1/16 Sec. Cor. Land broken Soil 2d Rate.
80.52	Intersect the N. and S. line at 28 links N. of the corner to Secs. 10. 11. 14. 15 Land, broken & mountainous. Soil 2d Rate.
	From this corner I run N. 89° W. 8.00 ch. on a true line between Secs. 10 and 15 with the same var.
20.13	Set a sandstone, 10 X 8 X 8 ins. 12 ins. in ground marked "1/16" on E. face in a mound of earth 30 ins. diam. at base, and 18 ins. high; dug 2 pits 18 X 12 X 12 ins. E. and W. dist. 5 ft. from mound for 1/16 Sec. Cor.
40.26	Set a sandstone, 15 X 8 X 6 ins. 12 ins. in ground marked "1/4" on E. face in a mound of earth 30 ins. diam. at base, and 20 ins. high; dug 2 pits 18 X 12 X 12 ins. E. and W. dist. 5 ft. from mound for 1/4 Sec. Cor.
60.39	Set a sandstone, 10 X 6 X 6 ins. 12 ins. in ground marked "1/16" on E. face in a mound of earth 30 ins. diam. at base, and 18 ins. high; dug 2 pits 15 X 12 X 12 ins. E. and W. dist. 5 ft. from mound for 1/16 Sec. Cor.
80.52	To the Corner to Secs. 9. 10. 15. 16 Land, broken & mountainous Grazing good. Soil, Sandy 2d Rate

Uncompahgre Ute Indian Surveys.

Subdivisions of T. 10 S.R. 19 E. Salt Lake Mer. Utah Terr.y Con.td

Chains	
	North bet. Secs. 9 and 10 Var. 16° 00' East.
20.00	Set a sandstone, 26 X 8 X 4 ins. 12 ins. in ground marked "1/16" on N. face in a mound of earth 30 ins. diam. at base and 18 ins. high; dug 2 pits 18 X 12 X 12 ins. N. and S., dist. 5 ft. from mound for 1/16 Sec. Cor. Land, broken & mountainous. Soil 2d Rate.
40.00	Set a sandstone, 14 X 10 X 3 ins. 12 ins. in ground marked "1/4" on N. face in a mound of earth 30 ins. diam. at base and 20 ins. high; dug 2 pits 18 X 12 X 12 ins. N. and S., dist. 5 ft. from mound for 1/4 Sec. Cor. Land, broken & mountainous Soil 3d Rate.
60.00	Set a sandstone, 15 X 8 X 3 ins. 12 ins. in ground marked "1/16" on N. face in a mound of earth 30 ins. diam. at base and 18 ins. high; dug 2 pits 18 X 12 X 12 ins. N. and S., dist. 5 ft. from mound for 1/16 Sec. Cor. Land, broken & mountainous. Soil 2d Rate.
80.00	Set a sandstone, 30 X 10 X 6 ins. 12 ins. in ground marked "1" on N.E. face and on S.E. face "1/4" ~~on S.W. face and~~ ——— ~~on N.W. face~~ in a mound of earth 36 ins. diam. at base, and 30 ins. high; dug pits 18 X 18 X 12 ins. in each Section 5 ft. dist. from mound for Corner to Secs. 3. 4. 9. 10. Land, broken & mountainous. Grazing good. Soil, Sandy 2d Rate. Rocky bluffs.

BOOK-A-265

Uncompahgre Ute Indian Surveys.

Subdivisions of T. 10 S. R. 7 E. Salt Lake Mer. Utah Terr.y Cont.d

Chains	
	East on a random line bet. Secs. 3 & 10 Var. 16° 00' East.
20.00	Set a temporary 1/16 Sec. Cor. Land, broken Soil 2d Rate.
40.00	Set a temporary 1/4 Sec. Cor. Land broken Soil 2d Rate.
60.00	Set a temporary 1/16 Sec. Cor. Land, broken Soil 2d Rate.
80.38	Intersect the N. and S. line at 36 links N. of the corner to Secs. 2, 3, 10 & 11. Land, broken & mountainous. Soil 2d Rate.
	From this corner I run N. 89° 45' W. on a true line between Secs. 3 and 10 with the same var.
20.11	Set a sandstone, 15 x 12 x 4 ins. 12 ins. in ground marked "1/16" on E. face in a mound of earth 30 ins. diam. at base, and 18 ins. high, dug 2 pits 18 x 12 x 12 ins. E. and W., dist. 5 ft. from mound for 1/16 Sec. Cor.
40.29	Set a sandstone 24 x 8 x 3 ins. 12 ins. in ground marked "1/4" on E. face in a mound of earth 30 ins. diam. at base, and 20 ins. high, dug 2 pits 18 x 12 x 12 ins. E. and W., dist. 5 ft. from mound for 1/4 Sec. Cor.
60.45	Set a sandstone 18 x 16 x 2 ins. 12 ins. in ground marked "1/16" on E. face in a mound of earth 30 ins. diam. at base, and 18 ins. high, dug 2 pits 18 x 12 x 12 ins. E. and W., dist. 5 ft. from mound for 1/16 Sec. Cor.
80.38	To the Corner to Secs. 3, 4, 9 & 10. Land broken & mountainous Grazing good. Soil Sandy, 2d Rate

Uncompahgre Ute Indian Surveys.

Subdivisions of T. 10 S.R. 19 E. Salt Lake Mer. Utah Terr.y Con.td

Chains.	
	North on a random line bet. Secs. 3 and 4 Var. 16° 00' East.
20.00	Set a temporary 1/16 Sec. Cor. Land, broken Soil 2d Rate.
40.00	Set a temporary 1/4 Sec. Cor. Land broken Soil 2d Rate.
60.00	Set a temporary 1/16 Sec. Cor. Land broken Soil 2d Rate.
81.10	Intersect the N. Boundary of the township at 18 links W. of the corner to Secs. 3, 4, 33 & 34 Land, mountainous Soil 2d Rate.
	From this corner I run S. 00° 08' W. on a true line bet. Secs. 3 and 4 with the same var.
21.10	Set a sandstone, 15 × 5 × 3 ins. 12 ins. in ground marked "1/16" on E. face in a mound of earth 30 ins. diam. at base and 18 ins. high; dug 2 pits 18 × 12 × 12 ins. E. and W., dist. 5 ft. from mound for 1/16 Sec. Cor.
41.10	Set a sandstone, 18 × 6 × 4 ins. 12 ins. in ground marked "1/4" on E. face in a mound of earth 30 ins. diam. at base and 20 ins. high; dug 2 pits 18 × 12 × 12 ins. E. and W., dist. 5 ft. from mound for 1/4 Sec. Cor.
61.10	Set a sandstone, 16 × 12 × 5 ins. 12 ins. in ground marked "1/16" on E. face in a mound of earth 30 ins. diam. at base and 18 ins. high; dug 2 pits 18 × 12 × 12 ins. E. and W., dist. 5 ft. from mound for 1/16 Sec. Cor.
81.10	To the Corner to Secs. 3, 4, 9 & 10 Land, broken & mountainous Grazing good. Soil, sandy 2d Rate Rocky bluffs.

Uncompahgre Ute Indian Surveys.

Subdivisions of T. 10 S.R. 9 E. Salt Lake Mer. Utah Terr.y Con.td

Chains	
	North bet. Secs. 32 and 33 Var. 16° 15' East.
20.00	Set a sandstone 16 x 8 x 3 ins. 12 ins. in ground marked "1/16" on N. face in a mound of earth 30 ins. diam. at base and 18 ins. high; dug 2 pits 18 x 12 x 12 ins. N. and S. dist. 5 ft. from mound for 1/16 Sec. Cor. Land, broken & mountainous Soil 2d Rate.
40.00	Set a sandstone 12 x 10 x 5 ins. 12 ins. in ground marked "1/4" on N. face in a mound of earth 30 ins. diam. at base and 20 ins. high; dug 2 pits 18 x 12 x 12 ins. N. and S. dist. 5 ft. from mound for 1/4 Sec. Cor. Land mountainous Soil 2d Rate.
60.00	Set a sandstone 16 x 8 x 3 ins. 12 ins. in ground marked "1/16" on N. face in a mound of earth 30 ins. diam. at base and 18 ins. high; dug 2 pits 18 x 12 x 12 ins. N. and S. dist. 5 ft. from mound for 1/16 Sec. Cor. Land mountainous. Soil 2d Rate.
80.00	Set a sandstone 20 x 14 x 4 ins. 12 ins. in ground marked "1/4" on N.E. face and on S.E. face "1/4" ~~on S.W. face and on N.W. face~~ in a mound of earth 36 ins. diam. at base, and 30 ins. high; dug pits 18 x 18 x 12 ins. in each Section 5 ft. dist. from mound for Corner to Secs. 29. 28. 32. Land, mountainous & broken. Grazing good. Soil, Sandy 2d Rate

Uncompahgre Ute Indian Surveys.

Subdivisions of T. 10 S.R. 19 E. Salt Lake Mer. Utah Terr.y Con.td

Chains	
	East on a random line bet. Secs. 28 & 33 Var. 16° 00' East.
20.00	Set a temporary 1/16 Sec. Cor. Land, broken. Soil 2d Rate.
40.00	Set a temporary 1/4 Sec. Cor. Land broken Soil 2d Rate.
60.00	Set a temporary 1/16 Sec. Cor. Land broken Soil 2d Rate.
80.28	Intersect the N. and S. line at 18 links N. of the corner to Secs. 27, 28, 33 & 34. Land, broken & mountainous. Soil 2d Rate.
	From this corner I run N. 89° 52' W. on a true line between Secs. 28 and 33 with the same var.
20.07	Set a sandstone 22 x 10 x 3 ins. 12 ins. in ground marked "1/16" on E. face in a mound of earth 30 ins. diam. at base, and 18 ins. high, dug 2 pits 18 x 12 x 12 ins. E. and W., dist. 5 ft. from mound for 1/16 Sec. Cor.
40.14	Set a sandstone 16 x 8 x 2 ins. 12 ins. in ground marked "1/4" on E. face in a mound of earth 30 ins. diam. at base, and 20 ins. high, dug 2 pits 18 x 12 x 12 ins. E. and W., dist. 5 ft. from mound for 1/4 Sec. Cor.
60.21	Set a sandstone 18 x 10 x 3 ins. 12 ins. in ground marked "1/16" on E. face in a mound of earth 30 ins. diam. at base, and 18 ins. high, dug 2 pits 18 x 12 x 12 ins. E. and W., dist. 5 ft. from mound for 1/16 Sec. Cor.
80.28	To the Corner to Secs. 28, 29, 32 & 33 Land, broken & mountainous. Grazing good. Soil sandy, 2d Rate.

Uncompahgre Ute Indian Surveys.

Subdivisions of T. 10 S.R. 29 E. Salt Lake Mer. Utah Terr.y Con.td

Chains	North bet. Secs. 28 and 29 Var. 16° 00' East.
20.00	Set a sandstone, 20 x 6 x 5 ins. 12 ins. in ground marked "1/16" on N. face in a mound of earth 30 ins. diam. at base and 18 ins. high; dug 2 pits 18 x 12 x 12 ins. N. and S., dist. 5 ft. from mound for 1/16 Sec. Cor. Land, mountainous. Soil 2d Rate.
40.00	Set a sandstone, 24 x 12 x 2 ins. 12 ins. in ground marked "1/4" on N. face in a mound of earth 30 ins. diam. at base and 20 ins. high; dug 2 pits 18 x 12 x 12 ins. N. and S., dist. 5 ft. from mound for 1/4 Sec. Cor. Land, mountainous. Soil 2d Rate.
60.00	Set a sandstone 16 x 12 x 8 ins. 12 ins. in ground marked "1/16" on N. face in a mound of earth 30 ins. diam. at base and 18 ins. high; dug 2 pits 18 x 12 x 12 ins. N. and S., dist. 5 ft. from mound for 1/16 Sec. Cor. Land mountainous Soil 2d Rate.
74.00	Ravine.
80.00	Set a cottonwood post 48 x 4 x 4 ins. 12 ins. in ground marked "21" on N. E. face "28" on S. E. face "29" on S. W. face and "20" on N. W. face in a mound of earth 36 ins. diam. at base, and 30 ins. high; dug pits 18 x 18 x 12 ins. in each Section 5 ft. dist. from mound for Corner to Secs. 20. 21. 28. 29 Land, mountainous. Grazing good. Soil, sandy, 2d Rate

Uncompahgre Ute Indian Surveys.

Subdivisions of T. 10 S.R. 19 E. Salt Lake Mer. Utah Terr.y Cont.d

Chains	
	East on a random line bet. Secs. 21 & 28 Var. 16° 00' East.
20.00	Set a temporary 1/16 Sec. Cor. Land, broken Soil 2d Rate.
40.00	Set a temporary 1/4 Sec. Cor. Land broken Soil 2d Rate.
60.00	Set a temporary 1/16 Sec. Cor. Land broken Soil 2d Rate.
80.70	Intersect the N. and S. line at 10 links S. of the corner to Secs. 21. 22. 27. 28 Land, mountainous & broken. Soil 2d Rate.
	From this corner I run S. 89° 56' W. on a true line between Secs. 21 and 28 with the same var.
20.17	Set a sandstone, 16 x 10 x 5 ins. 12 ins. in ground marked "1/16" on E. face in a mound of earth 30 ins. diam. at base, and 18 ins. high; dug 2 pits 18 x 12 x 12 ins. E. and W., dist. 5 ft. from mound for 1/16 Sec. Cor.
40.30	Set a sandstone, 18 x 10 x 3 ins. 12 ins. in ground marked "1/4" on E. face in a mound of earth 30 ins. diam. at base, and 20 ins. high; dug 2 pits 18 x 12 x 12 ins. E. and W., dist. 5 ft. from mound for 1/4 Sec. Cor.
60.53	Set a sandstone, 12 x 10 x 5 ins. 12 ins. in ground marked "1/16" on E. face in a mound of earth 30 ins. diam. at base, and 18 ins. high; dug 2 pits 15 x 12 x 12 ins. E. and W., dist. 5 ft. from mound for 1/16 Sec. Cor.
80.70	To the Corner to Secs. 20. 21. 28 & 29. Land, broken & mountainous Grazing good Soil, Sandy 2d Rate

Uncompahgre Ute Indian Surveys.

Subdivisions of T. 10 S. R. 1 E. Salt Lake Mer. Utah Terr.y Cont.d

Chains	
	North bet. Secs. 20 and 21 Var. 16° 00' East.
20.00	Set a sandstone, 16 x 8 x 4 ins. 12 ins. in ground marked "1/16" on N. face in a mound of earth 30 ins. diam. at base and 18 ins. high; dug 2 pits 18 x 12 x 12 ins. N. and S., dist. 5 ft. from mound for 1/16 Sec. Cor. Land mountainous. Soil 2d Rate.
40.00	Set a sandstone, 14 x 5 x 3 ins. 12 ins. in ground marked "1/4" on N. face in a mound of earth 30 ins. diam. at base and 20 ins. high; dug 2 pits 18 x 12 x 12 ins. N. and S., dist. 5 ft. from mound for 1/4 Sec. Cor. Land mountainous. Soil 2d Rate.
60.00	Set a sandstone, 16 x 8 x 3 ins. 12 ins. in ground marked "1/16" on N. face in a mound of earth 30 ins. diam. at base and 18 ins. high; dug 2 pits 18 x 12 x 12 ins. N. and S., dist. 5 ft. from mound for 1/16 Sec. Cor. Land mountainous Soil 2d Rate.
80.00	Set a sandstone, 24 x 12 x 8 ins. 12 ins. in ground marked "1 1" on N. E. face and on S. E. face "1 1 1 1" ~~on S. W. face and on N. W. face~~ in a mound of earth 36 ins. diam. at base, and 30 ins. high; dug pits 18 x 18 x 12 ins. in each Section 5 ft. dist. from mound for Corner to Secs. 16. 17. 20. 21. Land, mountainous. Grazing poor. Soil, Sandy, 2d Rate

BOOK-A-265

Uncompahgre Ute Indian Surveys.

Subdivisions of T. 10 S.R. 19 E. Salt Lake Mer. Utah Terr.y Con.td

Chains	
	East on a random line bet. Secs. 16 & 21 Var. 16° 00' East.
20.00	Set a temporary 1/16 Sec. Cor. Land, broken Soil 2d Rate.
40.00	Set a temporary 1/4 Sec. Cor. Land, broken Soil 2d Rate.
60.00	Set a temporary 1/16 Sec. Cor. Land broken Soil 2d Rate. Fence Over rocky bluff 200 ft. high
80.72	Intersect the N. and S. line at 16 links N. of the corner to Secs. 15, 16, 21 & 22 Land, broken & mountainous. Soil 3d Rate.
	From this corner I run N. 89° 53' W. on a true line between Secs. 16 and 21 with the same var.
20.18	Set a sandstone 30 x 10 x 8 ins. 12 ins. in ground marked "1/16" on E. face in a mound of earth 30 ins. diam. at base, and 18 ins. high; dug 2 pits 18 x 12 x 12 ins. E. and W., dist. 5 ft. from mound for 1/16 Sec. Cor.
40.36	Set a sandstone, 22 x 10 x 5 ins. 12 ins. in ground marked "1/4" on E. face in a mound of earth 30 ins. diam. at base, and 20 ins. high; dug 2 pits 18 x 12 x 12 ins. E. and W., dist. 5 ft. from mound for 1/4 Sec. Cor.
60.54	Set a sandstone, 24 x 10 x 6 ins. 12 ins. in ground marked "1/16" on E. face in a mound of earth 30 ins. diam. at base, and 18 ins. high; dug 2 pits 18 x 12 x 12 ins. E. and W., dist. 5 ft. from mound for 1/16 Sec. Cor.
80.72	To the Corner to Secs. 16, 17, 20 & 21 Land, broken & mountainous - high bluffs. Grazing poor. Soil, Sandy 2d & 3d Rate

Aug. 13. 1882

Uncompahgre Ute Indian Surveys.

Subdivisions of T. 10 S. R. 19 E. Salt Lake Mer. Utah Terr.y Con.td

Chains North bet. Secs. 16 and 17
Var. 16° 00' East.

20.00 Set a sandstone 12 x 10 x 8 ins. 12 ins. in ground marked "1/16" on N. face in a mound of earth 30 ins. diam. at base and 18 ins. high; dug 2 pits 18 x 12 x 12 ins. N. & S. dist. 5 ft. from mound for 1/16 Sec. Cor.
Land, mountainous.
Soil 2d Rate.

40.00 Set a sandstone 11 x 5 x 3 ins. 12 ins. in ground marked "1/4" on N. face in a mound of earth 30 ins. diam. at base and 20 ins. high; dug 2 pits 18 x 12 x 12 ins. N. and S. dist. 5 ft. from mound for 1/4 Sec. Cor.
Land, mountainous.
Soil 2d Rate.

60.00 Set a sandstone 18 x 6 x 6 ins. 12 ins. in ground marked "1/16" on N. face in a mound of earth 30 ins. diam. at base and 18 ins. high; dug 2 pits 18 x 12 x 12 ins. N. and S. dist. 5 ft. from mound for 1/16 Sec. Cor.
Land, mountainous.
Soil 2d Rate.

80.00 Set a sandstone 22 x 12 x 9 ins. 12 ins. in ground marked "1" on N.E. face and on S.E. face "1/4" on S.W. face and on N.W. face in a mound of earth 36 ins. diam. at base, and 30 ins. high; dug pits 18 x 18 x 12 ins. in each Section 5 ft. dist. from mound for Corner to Secs. 8. 9. 16. 17.
Land, mountainous & rocky.
Grazing good.
Soil, sandy 2d Rate.

Uncompahgre Ute Indian Surveys.

Subdivisions of T. 10 S. R. 1 E. Salt Lake Mer. Utah Terr.y Con.td

Chains	
	East on a random line bet. Secs. 9 & 16 Var. 16° 00' East.
20.00	Set a temporary 1/16 Sec. Cor. Land. broken. Soil 2d Rate.
40.00	Set a temporary 1/4 Sec. Cor. Land broken Soil 2d Rate.
60.00	Set a temporary 1/16 Sec. Cor. Land broken Soil 2d Rate.
80.58	Intersect the N. and S. line at 42 links S' of the corner to Secs. 9. 10. 15. 16 Land, broken & mountainous. Soil 2d Rate.
	From this corner I run S. 89° 42' W. on a true line between Secs. 9 and 16 with the same var.
20.14	Set a sandstone, 24 X 10 X 3 ins. 12 ins. in ground marked "1/16" on E. face in a mound of earth 30 ins. diam. at base, and 18 ins. high, dug 2 pits 18 X 12 X 12 ins. E. and W., dist. 5 Lks. From mound for 1/16 Sec. Cor.
40.29	Set a sandstone 12 X 12 X 5 ins. 12 ins. in ground marked "1/4" on E. face in a mound of earth 30 ins. diam. at base, and 20 ins. high, dug 2 pits 18 X 12 X 12 ins. E. and W., dist. 5 Lks. From mound for 1/4 Sec. Cor.
60.43	Set a sandstone 10 X 8 X 6 ins. 12 ins. in ground marked "1/16" on E. face in a mound of earth 30 ins. diam. at base, and 18 ins. high, dug 2 pits 15 X 12 X 12 ins. E. and W., dist. 5 Lks. From mound for 1/16 Sec. Cor.
80.58	To the Corner to Secs. 8. 9. 16 & 17. Land, broken & mountainous. Grazing good. Soil, Sandy 2d Rate

Uncompahgre Ute Indian Surveys.

Subdivisions of T. 10 S.R. 19 E. Salt Lake Mer. Utah Terr.y Coq.ns

Chains North bet. Secs. 8 and 9
Var. 16° 00' East.

20.00 Set a sandstone, 16 x 10 x 4 ins. 12 ins. in ground marked "1/16" on N. face in a mound of earth 30 ins. diam. at base and 18 ins. high; dug 2 pits 18 x 12 x 12 ins. N. and S. dist. 5 ft. from mound for 1/16 Sec. Cor.
Land, mountainous.
Soil 2d Rate.

40.00 Set a sandstone, 20 x 12 x 2 ins. 12 ins. in ground marked "1/4" on N. face in a mound of earth 30 ins. diam. at base and 20 ins. high; dug 2 pits 18 x 12 x 12 ins. N. and S. dist. 5 ft. from mound for 1/4 Sec. Cor.
Land, mountainous.
Soil 2d Rate.

60.00 Set a sandstone 14 x 12 x 4 ins. 12 ins. in ground marked "1/16" on N. face in a mound of earth 30 ins. diam. at base and 18 ins. high; dug 2 pits 18 x 12 x 12 ins. N. and S. dist. 5 ft. from mound for 1/16 Sec. Cor.
Land, mountainous.
Soil 2d Rate.

80.00 Set a sandstone, 18 x 10 x 5 ins. 12 ins. in ground marked "1" on N. E. face and on S. E. face "1111" ~~on S. W. face and~~ ——— on N. W. face in a mound of earth 36 ins. diam. at base, and 30 ins. high; dug pits 18 x 18 x 12 ins. in each Section 5 ft. dist. from mound for Corner to Secs. 4, 5, 8 & 9
Land, mountainous & broken.
Grazing good.
Soil sandy 2d Rate

Uncompahgre Ute Indian Surveys.

Subdivisions of T. 10 S. R. 19 E. Salt Lake Mer. Utah Terr.y Cont.d

Chains	
	East on a random line bet. Secs. 4 & 9. Var. 16° 00' East.
20.00	Set a temporary 1/16 Sec. Cor. Land, broken Soil 2d Rate.
40.00	Set a temporary 1/4 Sec. Cor. Land broken. Soil 2d Rate.
60.00	Set a temporary 1/16 Sec. Cor. Land broken Soil 2d Rate.
80.00	Intersect the N. and S. line at 14 links S. of the corner to Secs. 3, 4, 9, 10. Land, mountainous & rocky. Soil 2d Rate.
	From this corner I run N. 89° 54' W. on a true line between Secs. 4 and 9 with the same var.
20.00	Set a sandstone, 18 X 10 X 3 ins. 12 ins. in ground marked "1/16" on E. face in a mound of earth 30 ins. diam. at base, and 18 ins. high; dug 2 pits 18 X 12 X 12 ins. E. and W., dist. 5 ft. from mound for 1/16 Sec. Cor.
40.00	Set a sandstone, 16 X 8 X 4 ins. 12 ins. in ground marked "1/4" on E. face in a mound of earth 30 ins. diam. at base, and 20 ins. high; dug 2 pits 18 X 12 X 12 ins. E. and W., dist. 5 ft. from mound for 1/4 Sec. Cor.
60.00	Set a sandstone, 22 X 8 X 4 ins. 12 ins. in ground marked "1/16" on E. face in a mound of earth 30 ins. diam. at base, and 18 ins. high; dug 2 pits 18 X 12 X 12 ins. E. and W., dist. 5 ft. from mound for 1/16 Sec. Cor.
80.00	To the Corner to Secs. 4, 5, 8 & 9. Land, mountainous & broken. Grazing, good; in patches. Soil, sandy 2d Rate

Uncompahgre Ute Indian Surveys.

Subdivisions of T. 10 S. R. 7 E. Salt Lake Mer. Utah Terr.y Con.td

Chains North of Sec. 4 and 5
Var. 16° 00' East.

20.00 Set a sandstone, 18 x 10 x 3 ins. 12 ins. in ground marked "1/16" on N. face in a mound of earth 30 ins. diam. at base and 18 ins. high; dug 2 pits 18 x 12 x 12 ins. N. and S., dist. 5 ft. from mound for 1/16 Sec. Cor.
Land very rough & broken
Soil 2d Rate.

40.00 Set a sandstone, 16 x 4 x 4 ins. 12 ins. in ground marked "1/4" on N. face in a mound of earth 30 ins. diam. at base and 20 ins. high; dug 2 pits 18 x 12 x 12 ins. N. and S., dist. 5 ft. from mound for 1/4 Sec. Cor.
Land very rough & broken
Soil 2d Rate.

60.00 Set a sandstone, 15 x 12 x 8 ins. 12 ins. in ground marked "1/16" on N. face in a mound of earth 30 ins. diam. at base and 18 ins. high; dug 2 pits 18 x 12 x 12 ins. N. and S., dist. 5 ft. from mound for 1/16 Sec. Cor.
Land very rough & broken
Soil 2d Rate.

65.00 On bluffs over Grand River.
Set a sandstone, 20 x 10 x 3 ins. 12 ins. in ground marked "W. C." on N. E. face "III" on S. E. face "III III" on South face and "II" on N. W. face in a mound of earth 36 ins. diam. at base, and 30 ins. high; dug pits 18 x 18 x 12 ins. in each Section 5 ft. dist. from mound for witness corner.
Land very broken & mountainous.
Grazing in patches
Soil 2d & 3d Rate.

Uncompahgre Ute Indian Surveys.

Subdivisions of T. 10 S.R. 19 E. Salt Lake Mer. Utah Terr.y Con.td

Chains	North bet. Secs. 31 and 32 Var. 16° 15' East.
20.00	Set a sandstone, 12 x 8 x 6 ins. 12 ins. in ground marked "1/16" on N. face in a mound of earth 30 ins. diam. at base and 18 ins. high; dug 2 pits 18 x 12 x 12 ins. N. and S., dist. 5 ft. from mound for 1/16 Sec. Cor. Land, mountainous Soil 2d Rate.
40.00	Set a sandstone, 24 x 8 x 6 ins. 12 ins. in ground marked "1/4" on N. face in a mound of earth 30 ins. diam. at base and 20 ins. high; dug 2 pits 18 x 12 x 12 ins. N. and S., dist. 5 ft. from mound for 1/4 Sec. Cor. Land mountainous Soil 2d Rate.
60.00	Set a sandstone, 18 x 10 x 4 ins. 12 ins. in ground marked "1/16" on N. face in a mound of earth 30 ins. diam. at base and 18 ins. high; dug 2 pits 18 x 12 x 12 ins. N. and S., dist. 5 ft. from mound for 1/16 Sec. Cor. Land mountainous Soil 2d Rate.
80.00	Set a sandstone, 30 x 8 x 5 ins. 12 ins. in ground marked "IIII" on N. E. face and on S. E. face "IIIII" on S. W. face and ——— on N. W. face in a mound of earth 36 ins. diam. at base, and 30 ins. high; dug pits 18 x 18 x 12 ins. in each Section 5 ft. dist. from mound for Corner to Secs. 29, 30, 31, 32 Land, mountainous. Grazing good. Soil, sandy, 2d Rate

BOOK-A-265

869

Uncompahgre Ute Indian Surveys.

Subdivisions of T. 10 S. R. 19 E. Salt Lake Mer. Utah Terr.y Con.ld

Chains	
	East on a random line bet. Secs. 29 & 32 Var. 16° 00' East.
20.00	Set a temporary 1/16 Sec. Cor. Land. broken Soil 2d Rate.
40.00	Set a temporary 1/4 Sec. Cor. Land broken Soil 2d Rate.
60.00	Set a temporary 1/16 Sec. Cor. Land. broken Soil 2d Rate.
80.46	Intersect the N. and S. line at 7 links S. of the corner to Secs. 28. 29. 32. 33. Land. mountainous Soil 2d Rate.
	From this corner I run S. 89° 57' W. on a true line between Secs. 29 and 32 with the same var.
20.11	Set a sandstone, 18 X 10 X 8 ins. 12 ins. in ground marked "1/16" on E. face in a mound of earth 30 ins. diam. at base, and 18 ins. high, dug 2 pits 18 X 12 X 12 ins. E. and W., dist. 5 ft. from mound for 1/16 Sec. Cor.
40.23	Set a sandstone, 12 X 6 X 5 ins. 12 ins. in ground marked "1/4" on E. face in a mound of earth 30 ins. diam. at base, and 20 ins. high, dug 2 pits 18 X 12 X 12 ins. E. and W., dist. 5 ft. from mound for 1/4 Sec. Cor.
60.35	Set a sandstone, 22 X 18 X 4 ins. 12 ins. in ground marked "1/16" on E. face in a mound of earth 30 ins. diam. at base, and 18 ins. high, dug 2 pits 18 X 12 X 12 ins. E. and W., dist. 5 ft. from mound for 1/16 Sec. Cor.
80.46	To the Corner to Secs. 29, 30, 31 & 32 Land. mountainous & broken Grazing. good. Soil, sandy, 2d Rate.

Uncompahgre Ute Indian Surveys.

Subdivisions of T. 10 S. R. 19 E. Salt Lake Mer. Utah Terr.y Con.td

Chains.	
	West on a random line bet. Secs. 30 and 31 Var. 16° 00' East.
20.00	Set a temporary 1/16 Sec. Cor. Land, broken Soil 2d Rate.
40.00	Set a temporary 1/4 Sec. Cor. Land, broken Soil 2d Rate.
60.00	Set a temporary 1/16 Sec. Cor. Land broken Soil 2d Rate.
80.70	Intersect the N. Boundary of the township at 17 links N. of the corner to Secs. 25, 30, 31, & 36 Land broken & rough. Soil 2d Rate.
	From this corner I run N. 89° 52' E. on a true line bet. Secs. 30 and 31 with the same var.
20.17	Set a sandstone, 12 x 10 x 5 ins. 12 ins. in ground marked "1/16" on E. face in a mound of earth 30 ins. diam. at base and 18 ins. high; dug 2 pits 18 x 12 x 12 ins. E. and W., dist. 5 ft. from mound for 1/16 Sec. Cor.
40.35	Set a sandstone, 15 x 7 x 3 ins. 12 ins. in ground marked "1/4" on E. face in a mound of earth 30 ins. diam. at base and 20 ins. high; dug 2 pits 18 x 12 x 12 ins. E. and W., dist. 5 ft. from mound for 1/4 Sec. Cor.
60.53	Set a sandstone, 36 x 8 x 5 ins. 12 ins. in ground marked "1/16" on E. face in a mound of earth 30 ins. diam. at base and 18 ins. high; dug 2 pits 18 x 12 x 12 ins. E. and W., dist. 5 ft. from mound for 1/16 Sec. Cor.
80.70	To the Corner to Secs. 29, 30, 31 & 36 Land, broken & very mountainous. Grazing good. Soil sandy, 2d Rate

BOOK-A-265

Uncompahgre Ute Indian Surveys.

Subdivisions of T. 10 S.R. 19 E. Salt Lake Mer. Utah Terr.y Con.td

Chains	
	North bet. Secs. 29 and 30 Var. 16° 15' East.
20.00	Set a sandstone, 18 x 6 x 4 ins. 12 ins. in ground marked "1/16" on N. face in a mound of earth 30 ins. diam. at base and 18 ins. high; dug 2 pits 18 x 12 x 12 ins. N. and S. dist. 5 ft. from mound for 1/16 Sec. Cor. Land mountainous & broken Soil 2d Rate.
40.00	Set a sandstone, 10 x 5 x 5 ins. 12 ins. in ground marked "1/4" on N. face in a mound of earth 30 ins. diam. at base and 20 ins. high; dug 2 pits 18 x 12 x 12 ins. N. and S. dist. 5 ft. from mound for 1/4 Sec. Cor. Land, mountainous & broken. Soil 2d Rate.
60.00	Set a sandstone, 16 x 12 x 4 ins. 12 ins. in ground marked "1/16" on N. face in a mound of earth 30 ins. diam. at base and 18 ins. high; dug 2 pits 18 x 12 x 12 ins. N. and S. dist. 5 ft. from mound for 1/16 Sec. Cor. Land mountainous & broken Soil 2d Rate.
80.00	Set a sandstone, 24 x 8 x 5 ins. 12 ins. in ground marked "1/4" on N. E. face and on S. E. face "1/4" on S. W. face and on N. W. face in a mound of earth 36 ins. diam. at base, and 30 ins. high; dug pits 18 x 18 x 12 ins. in each Section 5 ft. dist. from mound for Corner to Secs. 19. 20 29. 30. Land, mountainous & broken Grazing good Soil, sandy 2d Rate Aug. 14. 1882

Uncompahgre Ute Indian Surveys.

Subdivisions of T. 10 S. R. 19 E. Salt Lake Mer. Utah Terr.y Con.td

Chains	
	East on a random line bet. Secs. 20 & 29 Var. 16° 00' East.
	Over bluffs & up cañon.
20.00	Set a temporary 1/16 Sec. Cor. Land, broken Soil 2d Rate.
40.00	Set a temporary 1/4 Sec. Cor. Land broken Soil 2d Rate.
60.00	Set a temporary 1/16 Sec. Cor. Land broken Soil 2d Rate.
80.76	Intersect the N. and S. line at 12 links N. of the corner to Secs. 20, 21, 28, 29. Land, broken & mountainous Soil 2d Rate.
	From this corner I run N. 89° 55' W. on a true line between Secs. 20 and 29 with the same var.
20.19	Set a sandstone, 16 X 10 X 5 ins. 12 ins. in ground marked "1/16" on E. face in a mound of earth 30 ins. diam. at base, and 18 ins. high; dug 2 pits 18 X 12 X 12 ins. E. and W., dist. 5 ft. from mound for 1/16 Sec. Cor.
40.38	Set a sandstone, 20 X 18 X 4 ins. 12 ins. in ground marked "1/4" on E. face in a mound of earth 30 ins. diam. at base, and 20 ins. high; dug 2 pits 18 X 12 X 12 ins. E. and W., dist. 5 ft. from mound for 1/4 Sec. Cor.
60.57	Set a sandstone, 12 X 10 X 5 ins. 12 ins. in ground marked "1/16" on E. face in a mound of earth 30 ins. diam. at base, and 18 ins. high; dug 2 pits 15 X 12 X 12 ins. E. and W., dist. 5 ft. from mound for 1/16 Sec. Cor.
80.76	To the Corner to Secs. 19, 20, 29 & 30 Land, mountainous & broken Grazing poor. Soil stony, 2d Rate

BOOK-A-265

Uncompahgre Ute Indian Surveys.

Subdivisions of T. 10 S.R. 9 E. Salt Lake Mer. Utah Terr.y Con.td

Chains	
	North bet. Secs. 19 and 20 Var. 16° 00' East.
20.00	Set a sandstone 18 x 15 x 5 ins. 12 ins. in ground marked "1/16" on N. face in a mound of earth 30 ins. diam. at base and 18 ins. high; dug 2 pits 18 x 12 x 12 ins. N. and S. dist. 5 ft. from mound for 1/16 Sec. Cor. Land very mountainous Soil 2d Rate.
40.00	Set a sandstone 16 x 14 x 5 ins. 12 ins. in ground marked "1/4" on N. face in a mound of earth 30 ins. diam. at base and 20 ins. high; dug 2 pits 18 x 12 x 12 ins. N. and S. dist. 5 ft. from mound for 1/4 Sec. Cor. Land very mountainous Soil 3d Rate.
60.00	Set a sandstone 14 x 12 x 5 ins. 12 ins. in ground marked "1/16" on N. face in a mound of earth 30 ins. diam. at base and 18 ins. high; dug 2 pits 18 x 12 x 12 ins. N. and S. dist. 5 ft. from mound for 1/16 Sec. Cor. Land very mountainous Soil 3d Rate.
80.00	Set a sandstone 16 x 8 x 4 ins. 12 ins. in ground marked "1/4" on N.E. face and on S.E. face "1/4" ~~on S.W. face and on N.W. face~~ in a mound of earth 36 ins. diam. at base, and 30 ins. high; dug pits 18 x 18 x 12 ins. in each Section 5 ft. dist. from mound for Corner to Secs. 17, 18, 19 20 Land, very mountainous. Grazing good. Soil Sandy, 2d Rate

Uncompahgre Ute Indian Surveys.

Subdivisions of T. 10 S. R. 19 E. Salt Lake Mer. Utah Terr.y Con.td

Chains	
	East on a random line bet. Secs. 17 & 20 Var. 16° 00 East.
20.00	Set a temporary 1/16 Sec. Cor. Land mountainous Soil 3d Rate.
40.00	Set a temporary 1/4 Sec. Cor. Land mountainous Soil 3d Rate.
60.00	Set a temporary 1/16 Sec. Cor. Land very broken Soil 2d Rate.
80.24	Intersect the N. and S. line at 18 links S of the corner to Secs. 17. 18. 19. 20. Land very mountainous Soil 2d Rate.
	From this corner I run S. 89° 52' W. on a true line between Secs. 17 and 20 with the same var.
20.06	Set a sandstone, 30 X 6 X 4 ins. 12 ins. in ground marked "1/16" on E. face in a mound of earth 30 ins. diam. at base, and 18 ins. high; dug 2 pits 18 X 12 X 12 ins. E. and W., dist. 5 ft. from mound for 1/16 Sec. Cor.
40.12	Set a sandstone, 14 X 8 X 4 ins. 12 ins. in ground marked "1/4" on E. face in a mound of earth 30 ins. diam. at base, and 20 ins. high; dug 2 pits 18 X 12 X 12 ins. E. and W., dist. 5 ft. from mound for 1/4 Sec. Cor.
60.18	Set a sandstone, 18 X 14 X 5 ins. 12 ins. in ground marked "1/16" on E. face in a mound of earth 30 ins. diam. at base, and 18 ins. high; dug 2 pits 18 X 12 X 12 ins. E. and W., dist. 5 ft. from mound for 1/16 Sec. Cor.
80.24	To the Corner to Secs. 17. 18. 19 & 20. Land very mountainous & broken Grazing good. Soil, Sandy, 2d Rate

BOOK-A-265

Uncompahgre Ute Indian Surveys.

Subdivisions of T. 10 S. R. 19 E. Salt Lake Mer. Utah Terr.y Con.td

Chains	North bet. Secs. 17 and 18 Var. 16° 00' East.
20.00	Set a sandstone 20 x 10 x 3 ins. 12 ins. in ground marked "1/16" on N. face in a mound of earth 30 ins. diam. at base and 18 ins. high; dug 2 pits 18 x 12 x 12 ins. N. and S., dist. 3 ft. from mound for 1/16 Sec. Cor. Land very mountainous Soil 3d Rate.
40.00	Set a sandstone, 18 x 14 x 6 ins. 12 ins. in ground marked "1/4" on N. face in a mound of earth 30 ins. diam. at base and 20 ins. high; dug 2 pits 18 x 12 x 12 ins. N. and S., dist. 3 ft. from mound for 1/4 Sec. Cor. Land very mountainous Soil 3d Rate.
60.00	Set a sandstone, 20 x 8 x 4 ins. 12 ins. in ground marked "1/16" on N. face in a mound of earth 30 ins. diam. at base and 18 ins. high; dug 2 pits 18 x 12 x 12 ins. N. and S., dist. 3 ft. from mound for 1/16 Sec. Cor. Land very mountainous Soil 3d Rate.
80.00	Set a sandstone, 18 x 16 x 5 ins. 12 ins. in ground marked "1" on N.E. face and on S.E. face "1/4" ~~on S.W. face and~~ ——— ~~on N.W. face~~ in a mound of earth 36 ins. diam. at base, and 30 ins. high; dug pits 18 x 18 x 12 ins. in each Section 5 ft. dist. from mound for Corner to Secs. 7. 8. 17. 18. Land very mountainous. Grazing good Soil, Sandy. 3d Rate

Uncompahgre Ute Indian Surveys.

of T. 10 S. R. 19 E. Salt Lake Mer. Utah Terr'y, Cont'd.

Chains.	
	East on a random line bet secs 8 & 17 Var 16° 15' E.
20.00	Set temporary 1/16 sec cor Sand broken
40.00	Set temporary 1/4 sec cor Sand broken
60.00	Set temporary 1/16 sec cor Sand broken
80.00	Intersect the Naud 8 line at 12 lks S of the cor to secs 8. 9. 16 and 17 From this cor I run S 89° 55' W on a true line bet secs 8 and 17 with the same var
20.00	Set a sandstone 20 x 10 x 4 ins marked "1/16 on E face in a mound of stone 30 ins diam at base and 18 ins high for 1/16 Sec Cor dug pits 18 x 18 x 12 ins E and W of stone 5 ft dist
40.00	Set a sandstone 12 x 10 x 5 ins marked "1/4" on E face in a mound of stone 36 ins diam at base and 18 ins high for 1/4 sec cor dug pits 18 x 12 x 12 ins E and W of stone 5 ft dist
60.00	Set a sandstone 30 x 8 x 6 ins marked "1/16" on E face in a mound of stone 30 ins diam at base and 18 ins high for 1/16 sec cor dug pits 18 x 12 x 12 ins E and W of stone 5 ft dist
80.00	To the cor to secs 7. 8. 17 and 18 Land broken and mountainous - rocky Soil 3d Rate
	North bet secs 7 and 8 Var 16° 00' E
20.00	To bluffs over Green River Set a sandstone 18 x 8 x 8 ins marked 1/16 on N face in a mound of stone 36 ins diam at base and 18 ins high for 1/16 sec cor Land very broken and mountainous Soil 2d and 3d Rate
	From the cor to secs 4. 5. 8 and 9 I run West on a true line bet secs 5 and 8 Var 16° 00' E
20.00	To edge of bluffs over river Set a sandstone 20 x 10 x 6 ins marked "1/16 on W face in a mound of stone 30 ins diam

Uncompahgre Ute Indian Surveys.

of T. 10 S. R. 19 E. Salt Lake Mer. Utah Terr'y, Cont'd.

	at base and 18 ins high for 1/16 sec cor. Land very rough and broken mountainous Soil Sandy 3d Rate
	From the Cor to secs 17. 18. 19 and 20 I run West on a true line bet secs 18 and 19 Var 16° 15' E
1100	Left bank of Green River Set a sandstone 16 x 14 x 2 ins marked "MC" on E face in a mound of stone 36 ins diam at base and 18 ins high for meander cor to fractional secs 18 and 19 Land level Soil 1st Rate

Volume
#
R0265

OOK-A-265

65 F. 378

Examined by.....

Compared by.....

FIELD NOTES

OF THE SURVEY OF THE

.....

.....

OF

Township No.
Range No.

OF THE

SALT LAKE MERIDIAN

IN

Utah Territory,

AS SURVEYED BY

DANIEL G. MAJOR,

U. S. Surveyor,

Under his Contract,

Dated December 20th, 1880.

Survey Commenced,..... *1882.*

Survey Completed,..... *1882.*

BLANK

PAGE

Uncompahgre Ute Indian Surveys.

Subdivisions of T. 10 S.R. 19 E. Salt Lake Mer. Utah Terr.y Con.ld

Chains.	
	From the S 1/16 Sec. Cor. on Sec. line between Sections 35 and 36 I run East on a random line through the middle of the S half of Sec. 36 Var. 16° 15' East.
20.00	Set a temporary 1/16 Sec. Cor. Land rolling Soil 2d Rate.
40.00	Set a temporary 1/16 Sec. Cor. Land rolling Soil 2d Rate.
60.00	Set a temporary 1/16 Sec. Cor. Land, rolling Soil 2d Rate.
80.58	Intersect the N. & S. line bet. Secs. 31 and 36 at 20 links S of the S 1/16 Sec. Cor. Land, rolling Soil 2d Rate. From this corner I run S. 89° 51' W. on a true line through the middle of the S. half of Sec. 36 with the same var.
20.14	Set a sandstone, 12 X 10 X 6 ins. 12 ins. in the ground, marked "1/16" on E. face in a mound of earth 30 ins. diam. at base and 18 ins. high, dug 2 pits 18 X 12 X 12 ins. E & W. dist. 5 ft. from mound for 1/16 Sec. Cor.
40.29	Set a sandstone 18 X 10 X 3 ins. 12 ins. in the ground, marked "1/16" on E. face in a mound of earth 30 ins. diam. at base and 18 ins. high, dug 2 pits 18 X 12 X 12 ins. E & W. dist. 5 ft. from mound for 1/16 Sec. Cor.
60.43	Set a sandstone, 12 X 8 X 4 ins. 12 ins. in the ground, marked "1/16" on E. face in a mound of earth 30 ins. diam. at base and 18 ins. high, dug 2 pits 18 X 12 X 12 ins. E & W. dist. 5 ft. from mound for 1/16 Sec. Cor.
80.58	To the S. 1/16 Sec. Cor. on Sec. line between Secs. 35 and 36 Land, rolling Grazing good Soil, sandy 2d Rate

Uncompahgre Ute Indian Surveys.

Subdivisions of T. 10 S.R. 19 E. Salt Lake Mer. Utah Terr.y Con.td

Chains.	
	From the 1/4 Sec. Cor. on Sec. line between Sections 35 and 36 I run East on a random line through the middle of Sec. 36 Var. 16° 00' East.
20.00	Set a temporary 1/16 Sec. Cor. Land, rolling Soil 2d Rate.
40.00	Set a temporary 1/4 Sec. Cor. Land, rolling Soil 2d Rate.
60.00	Set a temporary 1/16 Sec. Cor. Land, r Soil 2d Rate.
80.50	Intersect the N. and S. line bet. Secs. 35 & 36 at 36 links N of the 1/4 Sec. Cor. Land rolling Soil 2d Rate. From this corner I run N. 89° 45' W. on a true line through the middle of Sec. 36 with the same var.
20.12	Set a sandstone, 20 x 10 x 5 ins. 12 ins. in ground marked "1/16" on E. face in a mound of earth 30 ins. diam. at base and 18 ins. high; dug 2 pits 18 x 12 x 12 ins. E. and W. dist. 5 ft. from mound for 1/16 Sec. Cor.
40.25	Set a sandstone, 18 x 16 x 3 ins. 12 ins. in ground marked "1/4" on E. face in a mound of earth 30 ins. diam. at base and 18 ins. high; dug 2 pits 18 x 12 x 12 ins. E. and W. dist. 5 ft. from mound for 1/4 Sec. Cor.
60.37	Set a sandstone, 12 x 12 x 5 ins. 12 ins. in ground marked "1/16" on E. face in a mound of earth 30 ins. diam. at base and 18 ins. high; dug 2 pits 18 x 12 x 12 ins. E. and W. dist. 5 ft. from mound for 1/16 Sec. Cor.
80.50	To the 1/4 Sec. Cor. on Sec. line between Secs. 35 and 36 Land, rolling. Grazing good. Soil sandy 2d Rate. Aug. 15. 1882.

OOK-A-265

Uncompahgre Ute Indian Surveys.

Subdivisions of T. 9 S. R. 9 E. Salt Lake Mer. Utah Terr.y Con.td

Chains.	
	From the T. 1/16 Sec. Cor. on Sec. line between Sections 35 and 36 I run East on a random line through the middle of the N. half of Sec. 36
	Var. 16° 00' East.
20.00	Set a temporary 1/16 Sec. Cor. Land, rolling Soil 2d Rate.
40.00	Set a temporary 1/16 Sec. Cor. Land, rolling Soil 2d Rate.
60.00	Set a temporary 1/16 Sec. Cor. Land, rolling Soil 2d Rate.
80.60	Intersect the N. & S. line bet. Secs. 31 and 36 at 26 links S. of the T. 1/16 Sec. Cor. Land, rolling Soil 2d Rate.
	From this corner I run S. 89° 49' W. on a true line through the middle of the N. half of Sec. 36. with the same var.
20.15	Set a sandstone, 12 x 12 x 10 ins. 12 ins. in the ground, marked "1/16" on E. face in a mound of earth 30 ins. diam. at base and 18 ins. high, dug 2 pits 18 x 12 x 12 ins. E. & W. dist. 5 ft. from mound for 1/16 Sec. Cor.
40.30	Set a sandstone 30 x 6 x 4 ins. 12 ins. in the ground, marked "1/16" on E. face in a mound of earth 30 ins. diam. at base and 18 ins. high, dug 2 pits 18 x 12 x 12 ins. E. & W. dist. 5 ft. from mound for 1/16 Sec. Cor.
60.45	Set a sandstone, 18 x 10 x 4 ins. 12 ins. in the ground, marked "1/16" on E. face in a mound of earth 30 ins. diam. at base and 18 ins. high, dug 2 pits 18 x 12 x 12 ins. E. & W. dist. 5 ft. from mound for 1/16 Sec. Cor.
80.60	To the T. 1/16 Sec. Cor. on Sec. line between Secs. 35 and 36
	Land, rolling.
	Grazing good.
	Soil, sandy 2d Rate

BOOK-A-265

Uncompahgre Ute Indian Surveys.

Subdivisions of T. 10 S. R. 19 E. Salt Lake Mer. Utah Terr.y Cont.d

Chains.	
	From the S 1/16 Sec. Cor. on Sec. line between Sections 25 and 26 I run East on a random line through the middle of the S. half of Sec. 25 — Var. 16° 15' East.
20.00	Set a temporary 1/16 Sec. Cor. Land, broken Soil 2d Rate.
40.00	Set a temporary 1/16 Sec. Cor. Land broken Soil 2d Rate.
60.00	Set a temporary 1/16 Sec. Cor. Land, broken Soil 2d Rate.
80.30	Intersect the N. & S. line bet. Secs. 25 and 30 at 28 links S of the S 1/16 Sec. Cor. Land, broken Soil 2d Rate.
	From this corner I run S. 89° 48' W. on a true line through the middle of the S. half of Sec. 25 with the same var.
20.07	Set a sandstone, 18 x 16 x 5 ins. 12 ins. in the ground, marked "1/16" on E. face in a mound of earth 30 ins. diam. at base and 18 ins. high, dug 2 pits 18 x 12 x 12 ins. E & W. dist. 5 ft. from mound for 1/16 Sec. Cor.
40.15	Set a sandstone, 14 x 12 x 3 ins. 12 ins. in the ground, marked "1/16" on E. face in a mound of earth 30 ins. diam. at base and 18 ins. high, dug 2 pits 18 x 12 x 12 ins. E & W. dist. 5 ft. from mound for 1/16 Sec. Cor.
60.22	Set a sandstone, 24 x 10 x 5 ins. 12 ins. in the ground, marked "1/16" on E. face in a mound of earth 30 ins. diam. at base and 18 ins. high, dug 2 pits 18 x 12 x 12 ins. E & W. dist. 5 ft. from mound for 1/16 Sec. Cor.
80.30	To the S 1/16 Sec. Cor. on Sec. line between Secs. 25 and 26
	Land, broken & mountainous.
	Grazing good.
	Soil Sandy 2d Rate

Uncompahgre Ute Indian Surveys.

Subdivisions of T. 10 S. R. 19 E. Salt Lake Mer. Utah Terr.y Con.td

Chains.	
	From the 1/4 Sec. Cor. on Sec. line between Sections 25 and 26 I run East on a random line through the middle of Sec. 25. Var. 16° 15' East.
20.00	Set a temporary 1/16 Sec. Cor. Land, broken Soil 2d Rate.
40.00	Set a temporary 1/4 Sec. Cor. Land broken Soil 2d Rate.
60.00	Set a temporary 1/16 Sec. Cor. Land broken Soil 2d Rate.
80.16	Intersect the N. and S. line bet. Secs. 25 & 30 at 26 links S. of the 1/4 Sec. Cor. Land, broken & rough. Soil 2d Rate. From this corner I run S. 89° 49' W. on a true line through the middle of Sec. 25. with the same var.
20.11	Set a sandstone, 20 x 10 x 3 ins. 12 ins. in ground marked "1/16" on E. face in a mound of earth 30 ins. diam. at base and 18 ins. high; dug 2 pits 18 x 12 x 12 ins. E. and W. dist. 5 ft. from mound for 1/16 Sec. Cor.
40.23	Set a sandstone 16 x 12 x 8 ins. 12 ins. in ground marked "1/4" on E. face in a mound of earth 30 ins. diam. at base and 18 ins. high; dug 2 pits 18 x 12 x 12 ins. E. and W. dist. 5 ft. from mound for 1/4 Sec. Cor.
60.35	Set a sandstone, 10 x 10 x 8 ins. 12 ins. in ground marked "1/16" on E. face in a mound of earth 30 ins. diam. at base and 18 ins. high; dug 2 pits 18 x 12 x 12 ins. E. and W. dist. 5 ft. from mound for 1/16 Sec. Cor.
80.46	To the 1/4 Sec. Cor. on Sec. line between Secs. 25 and 26 Land, broken & rough, mountainous. Grazing good. Soil, sandy 2d Rate

Uncompahgre Ute Indian Surveys.

Subdivisions of T. 10 S. R. 19 E. Salt Lake Mer. Utah Terr.y Con.td

Chains.	
	From the N 1/16 Sec. Cor. on Sec. line between Sections 25 and 26 I run East on a random line through the middle of the N half of Sec. 25 Var. 16° 15 East.
20.00	Set a temporary 1/16 Sec. Cor. Land, broken Soil 2d Rate.
40.00	Set a temporary 1/16 Sec. Cor. Land broken Soil 2d Rate.
60.00	Set a temporary 1/16 Sec. Cor. Land broken Soil 2d Rate.
80.48	Intersect the N. & S. line bet. Secs. 25 and 30 at 42 links S of the N 1/16 Sec. Cor. Land, broken & rough Soil 2d Rate. From this corner I run S. 89° 42' W. on a true line through the middle of the N. half of Sec. 25 with the same var.
20.12	Set a sandstone 18 X 10 X 4 ins. 12 ins. in the ground, marked "1/16" on E. face in a mound of earth 30 ins. diam. at base and 18 ins. high, dug 2 pits 18 X 12 X 12 ins. E & W. dist. 5 ft. from mound for 1/16 Sec. Cor.
40.21	Set a sandstone 20 X 8 X 6 ins. 12 ins. in the ground, marked "1/16" on E. face in a mound of earth 30 ins. diam. at base and 18 ins. high, dug 2 pits 18 X 12 X 12 ins. E & W. dist. 5 ft. from mound for 1/16 Sec. Cor.
60.36	Set a sandstone 18 X 10 X 4 ins. 12 ins. in the ground, marked "1/16" on E. face in a mound of earth 30 ins. diam. at base and 18 ins. high, dug 2 pits 18 X 12 X 12 ins. E & W. dist. 5 ft. from mound for 1/16 Sec. Cor.
80.48	To the N 1/16 Sec. Cor. on Sec. line between Secs. 25 and 26. Land, broken, rough & mountainous. Grazing good. Soil, valley 2d Rate

Uncompahgre Ute Indian Surveys.

Subdivisions of T. 10 S. R. 19 E. Salt Lake Mer. Utah Terr.y Con.td

Chains.	
	From the S 1/16 Sec. Cor. on Sec. line between Sections 23 and 24 I run East on a random line through the middle of the S half of Sec. 24 Var. 16° 15' East.
20.00	Set a temporary 1/16 Sec. Cor. Land, broken Soil 2d Rate.
40.00	Set a temporary 1/16 Sec. Cor. Land broken Soil 2d Rate.
60.00	Set a temporary 1/16 Sec. Cor. Land, broken Soil 2d Rate.
80.46	Intersect the N. & S. line bet. Secs. 19 and 24 at 10 links S of the S 1/16 Sec. Cor. Land, broken & rough Soil 2d Rate. From this corner I run S. 89° 56' W. on a true line through the middle of the S. half of Sec. 24 with the same var.
20.11	Set a sandstone, 26 x 10 x 2 ins. 12 ins. in the ground, marked "1/16" on E. face in a mound of earth 30 ins. diam. at base and 18 ins. high, dug 2 pits 18 x 12 x 12 ins. E & W. dist. 5 ft. from mound for 1/16 Sec. Cor.
40.23	Set a sandstone, 28 x 10 x 5 ins. 12 ins. in the ground, marked "1/16" on E. face in a mound of earth 30 ins. diam. at base and 18 ins. high, dug 2 pits 18 x 12 x 12 ins. E & W. dist. 5 ft. from mound for 1/16 Sec. Cor.
60.34	Set a sandstone, 24 x 8 x 5 ins. 12 ins. in the ground, marked "1/16" on E. face in a mound of earth 30 ins. diam. at base and 18 ins. high, dug 2 pits 18 x 12 x 12 ins. E & W. dist. 5 ft. from mound for 1/16 Sec. Cor.
80.46	To the S. 1/16 Sec. Cor. on Sec. line between Secs. 23 and 24. Land, broken & mountainous Grazing good. Soil, sandy 2d Rate

Uncompahgre Ute Indian Surveys.

Subdivisions of T. 10 S.R. 19 E. Salt Lake Mer. Utah Terr.y Cop.ns

Chains	
	From the 1/4 Sec. Cor. on Sec. line between Sections 23 and 24 I run East on a random line through the middle of Sec. 24 Var. 16° 15' East.
20.00	Set a temporary 1/16 Sec. Cor. Land, broken Soil 2d Rate.
40.00	Set a temporary 1/4 Sec. Cor. Land broken Soil 2d Rate.
60.00	Set a temporary 1/16 Sec. Cor. Land broken Soil 2d Rate.
80.82	Intersect the N. and S. line bet. Secs. 19 & 24 at 27 links N of the 1/4 Sec. Cor. Land, broken. Soil 2d Rate. From this corner I run N. 89° 48' W on a true line through the middle of Sec. 24 with the same var.
20.20	Set a sandstone 44 x 12 x 8 ins. 12 ins. in ground marked "1/16" on E. face in a mound of earth 30 ins. diam. at base and 18 ins. high; dug 2 pits 18 x 12 x 12 ins. E. and W. dist. 5 ft. from mound for 1/16 Sec. Cor.
40.41	Set a sandstone 20 x 10 x 10 ins. 12 ins. in ground marked "1/4" on E. face in a mound of earth 30 ins. diam. at base and 18 ins. high; dug 2 pits 18 x 12 x 12 ins. E. and W. dist. 5 ft. from mound for 1/4 Sec. Cor.
60.62	Set a sandstone 16 x 8 x 4 ins. 12 ins. in ground marked "1/16" on E. face in a mound of earth 30 ins. diam. at base and 18 ins. high; dug 2 pits 18 x 12 x 12 ins. E. and W. dist. 5 ft. from mound for 1/16 Sec. Cor.
80.82	To the 1/4 Sec. Cor. on Sec. line between Secs. 23 and 24 Land, broken & mountainous Grazing good. Soil, sandy, 2d Rate

Uncompahgre Ute Indian Surveys.

Subdivisions of T. 10 S.R. 19 E. Salt Lake Mer. Utah Terr.y Cont.d

Chains.	
	From the N 1/16 Sec. Cor. on Sec. line between Sections 23 and 24 I run East on a random line through the middle of the N half of Sec. 24 Var. 16° 15' East.
20.00	Set a temporary 1/16 Sec. Cor. Land, broken Soil 2d Rate.
40.00	Set a temporary 1/16 Sec. Cor. Land broken Soil 2d Rate.
60.00	Set a temporary 1/16 Sec. Cor. Land, broken Soil 2d Rate.
80.76	Intersect the N. & S. line bet. Secs. 19 and 24 at 20 links N of the N 1/16 Sec. Cor. Land, broken & rough Soil 2d Rate. From this corner I run N. 89° 51' W. on a true line through the middle of the N. half of Sec. 24 with the same var.
20.19	Set a sandstone, 12 x 10 x 8 ins. 12 ins. in the ground, marked "1/16" on E. face in a mound of earth 30 ins. diam. at base and 18 ins. high, dug 2 pits 18 x 12 x 12 ins. E & W. dist. 5 ft. from mound for 1/16 Sec. Cor.
40.38	Set a sandstone, 18 x 14 x 10 ins. 12 ins. in the ground, marked "1/16" on E. face in a mound of earth 30 ins. diam. at base and 18 ins. high, dug 2 pits 18 x 12 x 12 ins. E & W. dist. 5 ft. from mound for 1/16 Sec. Cor.
60.57	Set a sandstone, 10 x 10 x 8 ins. 12 ins. in the ground, marked "1/16" on E. face in a mound of earth 30 ins. diam. at base and 18 ins. high, dug 2 pits 18 x 12 x 12 ins. E & W. dist. 5 ft. from mound for 1/16 Sec. Cor.
80.76	To the N. 1/16 Sec. Cor. on Sec. line between Secs 23 and 24 Land, broken, rough & mountainous. Grazing good. Soil, sandy 2d Rate

Uncompahgre Ute Indian Surveys.

Subdivisions of T. 10 S. R. 19 E. Salt Lake Mer. Utah Terr.y Con.td

Chains.	
	From the S 1/16 Sec. Cor. on Sec. line between Sections 13 and 14 I run East on a random line through the middle of the S half of Sec. 13. Var. 16° 15' East.
20.00	Set a temporary 1/16 Sec. Cor. Land, broken Soil 2d Rate.
40.00	Set a temporary 1/16 Sec. Cor. Land, broken Soil 2d Rate.
60.00	Set a temporary 1/16 Sec. Cor. Land, broken. Soil 2d Rate.
80.62	Intersect the N. & S. line bet. Secs. 18 and 18 at 28 links N of the S 1/16 Sec. Cor. Land, broken & rough Soil 2d Rate. From this corner I run N. 89° 48' W. on a true line through the middle of the South half of Sec. 13 with the same var.
20.15	Set a sandstone, 12 x 12 x 5 ins. 12 ins. in the ground, marked "1/16" on E. face in a mound of earth 30 ins. diam. at base and 18 ins. high, dug 2 pits 18 x 12 x 12 ins. E & W. dist. 5 ft. from mound for 1/16 Sec. Cor.
40.31	Set a sandstone, 18 x 6 x 5 ins. 12 ins. in the ground, marked "1/16" on E. face in a mound of earth 30 ins. diam. at base and 18 ins. high, dug 2 pits 18 x 12 x 12 ins. E & W. dist. 5 ft. from mound for 1/16 Sec. Cor.
60.47	Set a sandstone, 12 x 4 x 4 ins. 12 ins. in the ground, marked "1/16" on E. face in a mound of earth 30 ins. diam. at base and 18 ins. high, dug 2 pits 18 x 12 x 12 ins. E & W. dist. 5 ft. from mound for 1/16 Sec. Cor.
80.62	To the S 1/16 Sec. Cor. on Sec. line between Secs. 13 and 14. Land, broken & mountainous. Grazing good. Soil, sandy 2d Rate

Uncompahgre Ute Indian Surveys.

Subdivisions of T. 10 S.R. 19 E. Salt Lake Mer. Utah Terr.y Con.td

Chains.	
	From the 1/4 Sec. Cor. on Sec. line between Sections 13 and 14 I run East on a random line through the middle of Sec. 13
	Var. 16° 15' East.
20.00	Set a temporary 1/16 Sec. Cor. Land, broken. Soil 2d. Rate.
40.00	Set a temporary 1/4 Sec. Cor. Land, broken Soil 2d. Rate.
60.00	Set a temporary 1/16 Sec. Cor. Land broken Soil 2d. Rate.
80.78	Intersect the N. and S. line bet. Secs. 13 & 18. at 28 links N of the 1/4 Sec. Cor. Land, broken & rough Soil 2d. Rate. From this corner I run N. 89° 48' W on a true line through the middle of Sec. 13 with the same var.
20.19	Set a sandstone, 25 x 10 x 3 ins. 12 ins. in ground marked "1/16" on E. face in a mound of earth 30 ins. diam. at base and 18 ins. high; dug 2 pits 18 x 12 x 12 ins. E. and W., dist. 5 ft. from mound for 1/16 Sec. Cor.
40.39	Set a sandstone, 40 x 6 x 3 ins. 12 ins. in ground marked "1/4" on E. face in a mound of earth 30 ins. diam. at base and 18 ins. high; dug 2 pits 18 x 12 x 12 ins. E. and W., dist. 5 ft. from mound for 1/4 Sec. Cor.
60.59	Set a sandstone, 20 x 10 x 5 ins. 12 ins. in ground marked "1/16." on E. face in a mound of earth 30 ins. diam. at base and 18 ins. high; dug 2 pits 18 x 12 x 12 ins. E. and W., dist. 5 ft. from mound for 1/16 Sec. Cor.
80.78	To the 1/4 Sec. Cor. on Sec. line between Secs. 13 and 14 Land, broken & mountainous. Grazing good Soil, sandy 2d. Rate Aug. 16. 1882

BOOK-A-265

Uncompahgre Ute Indian Surveys.

Subdivisions of T. 10 S. R. 19 E. Salt Lake Mer. Utah Terr.y Con.td

Chains.	
	From the N. 1/16 Sec. Cor. on Sec. line Sections 13 and 18 I run East on a random line through the middle of the N half of Sec. 13 Var. 16° 15' East.
20.00	Set a temporary 1/16 Sec. Cor. Land, rolling Soil 2d Rate.
40.00	Set a temporary 1/16 Sec. Cor. Land rol. Soil 2d Rate.
60.00	Set a temporary 1/16 Sec. Cor. Land rollin Soil 2d Rate.
80.86	Intersect the N. & S. line bet. Secs. 13 and 18 at 28 links N of the N 1/16 Sec. C. Land, broken rough Soil 2d Rate. From this corner I run N. 89° 48' W. on a true line through the middle of the N. half of Sec. 13 with the same var.
20.21	Set a sandstone 12 x 10 x 3 ins. 12 ins. in the ground, marked "1/16" on E. face in a mound of earth 30 ins. diam. at base and 18 ins. high, dug 2 pits 18 x 12 x 12 ins. E & W. dist. 5 ft. from mound for 1/16 Sec. Cor.
40.43	Set a sandstone, 16 x 8 x 5 ins. 12 ins. in the ground, marked "1/16" on E. face in a mound of earth 30 ins. diam. at base and 18 ins. high, dug 2 pits 18 x 12 x 12 ins. E & W. dist. 5 ft. from mound for 1/16 Sec. Cor.
60.65	Set a sandstone 18 x 12 x 2 ins. 12 ins. in the ground, marked "1/16" on E. face in a mound of earth 30 ins. diam. at base and 18 ins. high, dug 2 pits 18 x 12 x 12 ins. E & W. dist. 5 ft. from mound for 1/16 Sec. Cor.
80.86	To the N 1/16 Sec. Cor. on Sec. line between Secs. 13 and 14 Land, broken & mountainous. Grazing good Soil, Valley 2d Rate

Uncompahgre Ute Indian Surveys.

Subdivisions of T. 10 S. R. 9 E. Salt Lake Mer. Utah Terr.y Con.td

Chains.	
	From the S 1/16 Sec. Cor. on Sec. line between Sections 11 and 12 I run East on a random line through the middle of the S half of Sec. 12 Var. 16° 15 East.
20.00	Set a temporary 1/16 Sec. Cor. Land, broken Soil 2d Rate.
40.00	Set a temporary 1/16 Sec. Cor. Land, broken Soil 2d Rate.
60.00	Set a temporary 1/16 Sec. Cor. Land, broken Soil 2d Rate.
80.60	Intersect the N. & S. line bet. Secs. 7 and 12 at 28 links E of the E 1/16 Sec. Cor. Land, broken Soil 2d Rate. From this corner I run N. 89° 45' E. on a true line through the middle of the S. half of Sec. 12 with the same var.
20.15	Set a sandstone 12 x 10 x 5 ins. 12 ins. in the ground, marked "1/16" on E. face in a mound of earth 30 ins. diam. at base and 18 ins. high, dug 2 pits 18 x 12 x 12 ins. E & W. dist. 5 ft. from mound for 1/16 Sec. Cor.
40.30	Set a sandstone, 16 x 8 x 5 ins. 12 ins. in the ground, marked "1/16" on E. face in a mound of earth 30 ins. diam. at base and 18 ins. high, dug 2 pits 18 x 12 x 12 ins. E & W. dist. 5 ft. from mound for 1/16 Sec. Cor.
60.45	Set a sandstone, 18 x 12 x 2 ins. 12 ins. in the ground, marked "1/16" on E. face in a mound of earth 30 ins. diam. at base and 18 ins. high, dug 2 pits 18 x 12 x 12 ins. E & W. dist. 5 ft. from mound for 1/16 Sec. Cor.
80.60	To the S. 1/16 Sec. Cor. on Sec. line between Secs. 11 and 12 Land, broken & mountainous. Grazing good. Soil, sandy 2d Rate

BOOK-A-265

Uncompahgre Ute Indian Surveys.

Subdivisions of T. 10 S. R. 19 E. Salt Lake Mer. Utah Terr.y Cont.d

Chains.	
	From the 1/4 Sec. Cor. on Sec. line between Sections 11 and 12 I run East on a random line through the middle of Sec. 12 Var. 16° 15' East.
20.00	Set a temporary 1/16 Sec. Cor. Land br Soil 2d Rate.
40.00	Set a temporary 1/4 Sec. Cor. Land broken Soil 2d Rate.
60.00	Set a temporary 1/16 Sec. Cor. Land br Soil 2d Rate.
80.29	Intersect the N. and S. line bet. Secs. 7 & 12 at 14 links E of the 1/4 Sec. Cor. Land, broken Soil 2d Rate. From this corner I run N. 89° 54' W. on a true line through the middle of Sec. 12 with the same var.
20.07	Set a sandstone 16 x 8 x 4 ins. 12 ins. in ground marked "1/16" on E. face in a mound of earth 30 ins. diam. at base and 18 ins. high; dug 2 pits 18 x 12 x 12 ins. E. and W. dist. 5 ft. from mound for 1/16 Sec. Cor.
40.14	Set a sandstone 12 x 12 x 5 ins. 12 ins. in ground marked "1/4" on E. face in a mound of earth 30 ins. diam. at base and 18 ins. high; dug 2 pits 18 x 12 x 12 ins. E. and W. dist. 5 ft. from mound for 1/4 Sec. Cor.
60.21	Set a sandstone 16 x 8 x 4 ins. 12 ins. in ground marked "1/16" on E. face in a mound of earth 30 ins. diam. at base and 18 ins. high; dug 2 pits 18 x 12 x 12 ins. E. and W. dist. 5 ft. from mound for 1/16 Sec. Cor.
80.29	To the 1/4 Sec. Cor. on Sec. line between Secs. 11 and 12 Land, broken & mountainous. Grazing good. Soil, sandy 2d Rate

UCK-A-265

Uncompahgre Ute Indian Surveys.

Subdivisions of T. 1 S. R. 1 E. Salt Lake Mer. Utah Terr.y Con.td

Chains.	
	From the T 1/16 Sec. Cor. on Sec. line between Sections 11 and 12 I run East on a random line through the middle of the T half of Sec. 12 Var. 16° 15' East.
20.00	Set a temporary 1/16 Sec. Cor. Land, broken Soil 2d Rate.
40.00	Set a temporary 1/16 Sec. Cor. Land, broken Soil 2d Rate.
60.00	Set a temporary 1/16 Sec. Cor. Land, broken Soil 2d Rate.
80.47	Intersect the N. & S. line bet. Secs. 7 and 12 at 28 links T of the T 1/16 Sec. Cor. Land, broken & rough. Soil 2d Rate. From this corner I run S. 89° 48' W. on a true line through the middle of the T. half of Sec. 12 with the same var.
20.12	Set a sandstone, 24 x 10 x 3 ins. 12 ins. in the ground, marked "1/16" on E. face in a mound of earth 30 ins. diam. at base and 18 ins. high, dug 2 pits 18 x 12 x 12 ins. E & W. dist. 5 ft. from mound for 1/16 Sec. Cor.
40.24	Set a sandstone, 14 x 8 x 6 ins. 12 ins. in the ground, marked "1/16" on E. face in a mound of earth 30 ins. diam. at base and 18 ins. high, dug 2 pits 18 x 12 x 12 ins. E & W. dist. 5 ft. from mound for 1/16 Sec. Cor.
60.36	Set a sandstone, 14 x 10 x 3 ins. 12 ins. in the ground, marked "1/16" on E. face in a mound of earth 30 ins. diam. at base and 18 ins. high, dug 2 pits 18 x 12 x 12 ins. E & W. dist. 5 ft. from mound for 1/16 Sec. Cor.
80.47	To the T 1/16 Sec. Cor. on Sec. line between Secs 11 and 12 Land, broken & rough. - mountainous Grazing good. Soil, sandy 2d Rate

BOOK-A-203

Uncompahgre Ute Indian Surveys.

Subdivisions of T. 10 S. R. 1 E. Salt Lake Mer. Utah Terr.y Corr.d

Chains.	
	From the S 1/16 Sec. Cor. on Sec. line between Sections 1 and 2 I run East on a random line through the middle of the S half of Sec. 1
	Var. 16° 15' East.
20.00	Set a temporary 1/16 Sec. Cor. Land, broken Soil 2d Rate.
40.00	Set a temporary 1/16 Sec. Cor. Land, broken Soil 2d Rate.
60.00	Set a temporary 1/16 Sec. Cor. Land broken Soil 2d Rate.
80.88	Intersect the N. & S. line bet. Secs. 1 and 6 at 14 links S. of the S 1/16 Sec. Cor. Land, broken rough Soil 2d Rate. From this corner I run S. 89° 54' W. on a true line through the middle of the S. half of Sec. 1. with the same var.
20.14	Set a sandstone, 16 x 8 x 4 ins. 12 ins. in the ground, marked "1/16" on E. face in a mound of earth 30 ins. diam. at base and 18 ins. high, dug 2 pits 18 x 12 x 12 ins. E & W. dist. 5 ft. from mound for 1/16 Sec. Cor.
40.29	Set a sandstone, 18 x 10 x 6 ins. 12 ins. in the ground, marked "1/16" on E. face in a mound of earth 30 ins. diam. at base and 18 ins. high, dug 2 pits 18 x 12 x 12 ins. E & W. dist. 5 ft. from mound for 1/16 Sec. Cor.
60.44	Set a sandstone, 20 x 8 x 5 ins. 12 ins. in the ground, marked "1/16" on E. face in a mound of earth 30 ins. diam. at base and 18 ins. high, dug 2 pits 18 x 12 x 12 ins. E & W. dist. 5 ft. from mound for 1/16 Sec. Cor.
80.88	To the S 1/16 Sec. Cor. on Sec. line between Secs. 1 and 2 Land, broken mountainous. Grazing good Soil, mostly 2d Rate

Uncompahgre Ute Indian Surveys.

Subdivisions of T. 10 S. R. 19 E. Salt Lake Mer. Utah Terr.y Cont.d

Chains.	
	From the 1/4 Sec. Cor. on Sec. line between Sections 1 and 2 I run East on a random line through the middle of Sec. 1
	Var. 16° 15' East.
20.00	Set a temporary 1/16 Sec. Cor. Land, broken Soil 2d Rate.
40.00	Set a temporary 1/4 Sec. Cor. Land broken Soil 2d Rate.
60.00	Set a temporary 1/16 Sec. Cor. Land broken Soil 2d Rate.
80.38	Intersect the N. and S. line bet. Secs. 1 & 6 at 40 links E. of the 1/4 Sec. Cor. Land, broken & rough Soil 2d Rate. From this corner I run S. 89° 43' W. on a true line through the middle of Sec. 1 with the same var.
20.07	Set a sandstone 18 x 10 x 6 ins. 12 ins. in ground marked "1/16" on E. face in a mound of earth 30 ins. diam. at base and 18 ins. high; dug 2 pits 18 x 12 x 12 ins. E. and W. dist. 5 ft. from mound for 1/16 Sec. Cor.
40.19	Set a sandstone, 12 x 10 x 5 ins. 12 ins. in ground marked "1/4" on E. face in a mound of earth 30 ins. diam. at base and 18 ins. high; dug 2 pits 18 x 12 x 12 ins. E. and W. dist. 5 ft. from mound for 1/4 Sec. Cor.
60.28	Set a sandstone, 24 x 6 x 8 ins. 12 ins. in ground marked "1/16" on E. face in a mound of earth 30 ins. diam. at base and 18 ins. high; dug 2 pits 18 x 12 x 12 ins. E. and W. dist. 5 ft. from mound for 1/16 Sec. Cor.
80.38	To the 1/4 Sec. Cor. on Sec. line between Secs. 1 and 2
	Land, broken & mountainous.
	Grazing good.
	Soil, sandy, 2d Rate

Uncompahgre Ute Indian Surveys.

Subdivisions of T. 10 S.R. 19 E. Salt Lake Mer. Utah Terr.y Con.td

Chains.	
	From the N 1/16 Sec. Cor. on Sec. line between Sections 1 and 2 I run East on a random line through the middle the N half of Sec. 1 Var. 16° 15' East.
20.00	Set a temporary 1/16 Sec. Cor. Land broken Soil 2d Rate.
40.00	Set a temporary 1/16 Sec. Cor. Land broken Soil 2d Rate.
60.00	Set a temporary 1/16 Sec. Cor. Land, broken Soil 2d Rate.
80.60	Intersect the N. & S. line bet. Secs. 1 and 6 at 26 links S of the N 1/16 Sec. Cor. Land, broken Soil 2d Rate. From this corner I run S. 89° 49' W. on a true line through the middle of the N. half of Sec. 1 with the same var.
20.15	Set a sandstone, 24 x 12 x 2 ins. 12 ins. in the ground, marked "1/16" on E. face in a mound of earth 30 ins. diam. at base and 18 ins. high, dug 2 pits 18 x 12 x 12 ins. E & W. dist. 5 ft. from mound for 1/16 Sec. Cor.
40.30	Set a sandstone, 10 x 8 x 8 ins. 12 ins. in the ground, marked "1/16" on E. face in a mound of earth 30 ins. diam. at base and 18 ins. high, dug 2 pits 18 x 12 x 12 ins. E & W. dist. 5 ft. from mound for 1/16 Sec. Cor.
60.45	Set a sandstone, 24 x 6 x 3 ins. 12 ins. in the ground, marked "1/16" on E. face in a mound of earth 30 ins. diam. at base and 18 ins. high, dug 2 pits 18 x 12 x 12 ins. E & W. dist. 5 ft. from mound for 1/16 Sec. Cor.
80.60	To the N 1/16 Sec. Cor. on Sec. line between Secs. 1 and 2 Land mountainous Grazing good Soil, sandy 2d Rate

Uncompahgre Ute Indian Surveys.

Subdivisions of T. 10 S. R. 19 E. Salt Lake Mer. Utah Terr.y Cont.d

Chains.	
	From the S 1/16 Sec. Cor. on Sec. line between Sections 34 and 35 I run East on a random line through the middle of the S half of Sec. 35 Var. 16° 15' East.
20.00	Set a temporary 1/16 Sec. Cor. Land, rolling Soil 2d Rate.
40.00	Set a temporary 1/16 Sec. Cor. Land, rolling Soil 2d Rate.
60.00	Set a temporary 1/16 Sec. Cor. Land, rolling Soil 2d Rate.
80.38	Intersect the N. & S. line bet. Secs. 35 and 36 at 28 links N. of the S 1/16 Sec. Cor. Land, rolling Soil 2d Rate. From this corner I run N. 89° 48' W. on a true line through the middle of the S half of Sec. 35 with the same var.
20.09	Set a sandstone, 16 x 10 x 4 ins. 12 ins. in the ground, marked "1/16" on E. face in a mound of earth 30 ins. diam. at base and 18 ins. high, dug 2 pits 18 x 12 x 12 ins. E & W. dist. 5 ft. from mound for 1/16 Sec. Cor.
40.19	Set a sandstone, 28 x 6 x 3 ins. 12 ins. in the ground, marked "1/16" on E. face in a mound of earth 30 ins. diam. at base and 18 ins. high, dug 2 pits 18 x 12 x 12 ins. E & W. dist. 5 ft. from mound for 1/16 Sec. Cor.
60.29	Set a sandstone, 14 x 12 x 5 ins. 12 ins. in the ground, marked "1/16" on E. face in a mound of earth 30 ins. diam. at base and 18 ins. high, dug 2 pits 18 x 12 x 12 ins. E & W. dist. 5 ft. from mound for 1/16 Sec. Cor.
80.38	To the S. 1/16 Sec. Cor. on Sec. line between Secs. 34 and 35. Land, rolling Grazing good. Soil sandy 2d Rate

BOOK-A-265

Uncompahgre Ute Indian Surveys.

Subdivisions of T. 10 S. R. 19 E. Salt Lake Mer. Utah Terr.y Con.td

Chains.	
	From the 1/4 Sec. Cor. on Sec. line between Sections 34 and 35 I run East on a random line through the middle of Sec. 35 Var. 16° 15' East.
20.00	Set a temporary 1/16 Sec. Cor. Land rolling Soil 2d Rate.
40.00	Set a temporary 1/4 Sec. Cor. Land Soil 2d Rate.
60.00	Set a temporary 1/16 Sec. Cor. Land rolling Soil 2d Rate.
80.70	Intersect the N. and S. line bet. Secs. 35 & 3 at 24 links S. of the 1/4 Sec. Cor Land rolling Soil 2d Rate. From this corner I run S. 89° 50' W. on a true line through the middle of Sec. 35 with the same var.
20.17	Set a sandstone, 18 x 12 x 5 ins. 12 ins. in ground marked "1/16" on E. face in a mound of earth 30 ins. diam. at base and 18 ins. high; dug 2 pits 18 x 12 x 12 ins. E. and W. dist. 5 ft. from mound for 1/16 Sec. Cor.
40.35	Set a sandstone, 14 x 8 x 6 ins. 12 ins. in ground marked "1/4" on E. face in a mound of earth 30 ins. diam. at base and 18 ins. high; dug 2 pits 18 x 12 x 12 ins. E. and W. dist. 5 ft. from mound for 1/4 Sec. Cor.
60.53	Set a sandstone, 16 x 10 x 3 ins. 12 ins. in ground marked "1/16" on E. face in a mound of earth 30 ins. diam. at base and 18 ins. high; dug 2 pits 18 x 12 x 12 ins. E. and W. dist. 5 ft. from mound for 1/16 Sec. Cor.
80.70	To the 1/4 Sec. Cor. on Sec. line between Secs. 34 and 35. Land rolling. Grazing good. Soil, sandy 2d Rate

1" = 400

Uncompahgre Ute Indian Surveys.

Subdivisions of T. 10 S. R. 19 E. Salt Lake Mer. Utah Terr.y Con.td

Chains.	
	From the N 1/16 Sec. Cor. on Sec. line between Sections 34 and 35 I run East on a random line through the middle of the N half of Sec. 35 Var. 16° 15' East.
20.00	Set a temporary 1/16 Sec. Cor. Land, rolling Soil 2d Rate.
40.00	Set a temporary 1/16 Sec. Cor. Land, rolling Soil 2d Rate.
60.00	Set a temporary 1/16 Sec. Cor. Land, rolling Soil 2d Rate.
80.62	Intersect the N. & S. line bet. Secs. 35 and 36 at 42 links S of the N 1/16 Sec. Cor. Land, rolling Soil 2d Rate. From this corner I run S. 89° 42' W. on a true line through the middle of the N. half of Sec. 35 with the same var.
20.15	Set a sandstone, 10 x 10 x 8 ins. 12 ins. in the ground, marked "1/16" on E. face in a mound of earth 30 ins. diam. at base and 18 ins. high, dug 2 pits 18 x 12 x 12 ins. E & W. dist. 5 ft. from mound for 1/16 Sec. Cor.
40.31	Set a sandstone, 15 x 6 x 6 ins. 12 ins. in the ground, marked "1/16" on E. face in a mound of earth 30 ins. diam. at base and 18 ins. high, dug 2 pits 18 x 12 x 12 ins. E & W. dist. 5 ft. from mound for 1/16 Sec. Cor.
60.47	Set a sandstone 12 x 8 x 5 ins. 12 ins. in the ground, marked "1/16" on E. face in a mound of earth 30 ins. diam. at base and 18 ins. high, dug 2 pits 18 x 12 x 12 ins. E & W. dist. 5 ft. from mound for 1/16 Sec. Cor.
80.62	To the N 1/16 Sec. Cor. on Sec. line between Secs 34 and 35. Land, rolling Grazing & Cod. Soil, sandy 2d Rate Aug. 17. 1882

Uncompahgre Ute Indian Surveys.

Subdivisions of T. 10 S. R. 19 E. Salt Lake Mer. Utah Terr.y Con.td

Chains.	
	From the S 1/16 Sec. Cor. on Sec. line between Sections 26 and 27 I run East on a random line through the middle the S half of Sec. 26 Var. 16° 15' East.
20.00	Set a temporary 1/16 Sec. Cor. Land, rolling Soil 2d Rate.
40.00	Set a temporary 1/16 Sec. Cor. Land, Soil 2d Rate.
60.00	Set a temporary 1/16 Sec. Cor. Land, rolling Soil 2d Rate.
80.45	Intersect the N. & S. line bet. Secs. 25 and 26 at 14 links S. of the S 1/16 Sec. Cor. Land, rolling Soil 2d Rate. From this corner I run S. 89° 54' W. on a true line through the middle of the S. half of Sec. 26 with the same var.
20.11	Set a sandstone 16 x 12 x 2 ins. 12 ins. in the ground, marked "1/16" on E. face in a mound of earth 30 ins. diam. at base and 18 ins. high, dug 2 pits 18 x 12 x 12 ins. E & W. dist. 5 ft. from mound for 1/16 Sec. Cor.
40.22	Set a sandstone, 14 x 12 x 8 ins. 12 ins. in the ground, marked "1/16" on E. face in a mound of earth 30 ins. diam. at base and 18 ins. high, dug 2 pits 18 x 12 x 12 ins. E & W. dist. 5 ft. from mound for 1/16 Sec. Cor.
60.34	Set a sandstone, 16 x 5 x 5 ins. 12 ins. in the ground, marked "1/16" on E. face in a mound of earth 30 ins. diam. at base and 18 ins. high, dug 2 pits 18 x 12 x 12 ins. E & W. dist. 5 ft. from mound for 1/16 Sec. Cor.
80.45	To the S 1/16 Sec. Cor. on Sec. line between Secs 26 and 27 Land, rolling Grazing good. Soil Sandy 2d Rate

Uncompahgre Ute Indian Surveys.

Subdivisions of T. 10 S.R. 1 E. Salt Lake Mer. Utah Terr.y Con.td

Chains.	
	From the 1/4 Sec. Cor. on Sec. line between Sections 26 and 27 I run East on a random line through the middle of Sec. 26 Var. 16° 15' East.
20.00	Set a temporary 1/16 Sec. Cor. Land, broken Soil 2d. Rate.
40.00	Set a temporary 1/4 Sec. Cor. Land broken Soil 2d. Rate.
60.00	Set a temporary 1/16 Sec. Cor. Land broken Soil 2d. Rate.
80.48	Intersect the N. and S. line bet. Secs. 26 & 26 at 52 links S. of the 1/4 Sec. Cor Land, broken Soil 2d Rate. From this corner I run S. 89° 38' W on a true line through the middle of Sec. 26 with the same var.
20.12	Set a sandstone, 15 x 8 x 5 ins. 12 ins. in ground marked "1/16" on E. face in a mound of earth 30 ins. diam. at base and 18 ins. high; dug 2 pits 18 x 12 x 12 ins. E. and W. dist. 5 ft. from mound for 1/16 Sec. Cor.
40.24	Set a sandstone 24 x 6 x 5 ins. 12 ins. in ground marked "1/4" on E. face in a mound of earth 30 ins. diam. at base and 18 ins. high; dug 2 pits 18 x 12 x 12 ins. E. and W. dist. 5 ft. from mound for 1/4 Sec. Cor.
60.36	Set a sandstone 24 x 10 x 8 ins. 12 ins. in ground marked "1/16" on E. face in a mound of earth 30 ins. diam. at base and 18 ins. high; dug 2 pits 18 x 12 x 12 ins. E. and W. dist. 5 ft. from mound for 1/16 Sec. Cor.
80.48	To the 1/4 Sec. Cor. on Sec. line between Secs. 26 and 27. Land, broken & mountainous. Grazing good. Soil Gaddy, 2d. Rate

Uncompahgre Ute Indian Surveys.

Subdivisions of T. 10 S. R. 19 E. Salt Lake Mer. Utah Terr.y Con.td

Chains. From the N 1/16 Sec. Cor. on Sec. line Sections 26 and 27 I run East on a random line through the middle the N half of Sec. 26

Var. 16° 15' East.

20.00 Set a temporary 1/16 Sec. Cor. Land. broken. Soil 2d Rate.

40.00 Set a temporary 1/16 Sec. Cor. Land. br Soil 2d Rate.

60.00 Set a temporary 1/16 Sec. Cor. Land br Soil 2d Rate.

80.78 Intersect the N. & S. line bet. Secs. 25 and 26 at 28 links S of the N 1/16 Sec. C. and. broken Soil 2d Rate.

From this corner I run S. 89° 48' W. on a true line through the middle of the N half of Sec. 26 with the same var.

20.19 Set a sandstone, 16 x 12 x 4 ins. 12 ins. the ground, marked "1/16" on E. face in a ound of earth 30 ins. diam. at base and 8 ins. high, dug 2 pits 18 x 12 x 12 ins. E & W. dist. 5 ft. from mound for 1/16 Sec. Cor.

40.39 Set a sandstone, 14 x 12 x 9 ins. 12 ins. the ground, marked "1/16" on E. face in a ound of earth 30 ins. diam. at base and 8 ins. high, dug 2 pits 18 x 12 x 12 ins. E & W. dist. 5 ft. from mound for. 1/16 Sec. Cor.

60.59 Set a sandstone, 18 x 8 x 6 ins. 12 ins. in the ground, marked "1/16" on E. face in a mound of earth 30 ins. diam. at base and 18 ins. high, dug 2 pits 18 x 12 x 12 ins. E & W. dist. 5 ft. from mound for 1/16 Sec. Cor.

80.78 To the N 1/16 Sec. Cor. on Sec. line between Secs. 26 and 27.

Land, broken & mountainous.
Grazing good.
Soil, sandy 2d Rate

Uncompahgre Ute Indian Surveys.

Subdivisions of T. 1 S. R. 19 E. Salt Lake Mer. Utah Terr.y Con.td

Chains.	
	From the S 1/16 Sec. Cor. on Sec. line between Sections 22 and 23 I run East on a random line through the middle of the S. half of Sec. 23 Var. 16° 15' East.
20.00	Set a temporary 1/16 Sec. Cor. Land, broken Soil 2d Rate.
40.00	Set a temporary 1/16 Sec. Cor. Land. broken Soil 2d Rate.
60.00	Set a temporary 1/16 Sec. Cor. Land broken Soil 2d Rate.
80.34	Intersect the N. & S. line bet. Secs. 23 and 24 at 12 links N of the S 1/16 Sec. Cor. Land. broken & rough Soil 2d Rate. From this corner I run N. 89° 55' W. on a true line through the middle of the S. half of Sec. 23 with the same var.
20.08	Set a sandstone 18 x 6 x 4 ins. 12 ins. in the ground, marked "1/16" on E. face in a mound of earth 30 ins. diam. at base and 18 ins. high, dug 2 pits 18 x 12 x 12 ins. E & W. dist. 5 ft. from mound for 1/16 Sec. Cor.
40.17	Set a sandstone, 14 x 10 x 3 ins. 12 ins. in the ground, marked "1/16" on E. face in a mound of earth 30 ins. diam. at base and 18 ins. high, dug 2 pits 18 x 12 x 12 ins. E & W. dist. 5 ft. from mound for 1/16 Sec. Cor.
60.26	Set a sandstone, 15 x 6 x 5 ins. 12 ins. in the ground, marked "1/16" on E. face in a mound of earth 30 ins. diam. at base and 18 ins. high, dug 2 pits 18 x 12 x 12 ins. E & W. dist. 5 ft. from mound for 1/16 Sec. Cor.
80.34	To the S. 1/16 Sec. Cor. on Sec. line between Secs. 22 and 23. Land, broken & mountainous. Grazing good. Soil, sandy 2d Rate

Uncompahgre Ute Indian Surveys.

Subdivisions of T. 10 S.R. 1 E. Salt Lake Mer. Utah Terr.y Con.td

Chains.	
	From the N 1/16 Sec. Cor. on Sec. line between Sections 22 and 23 I run East on a random line through the middle of the N half of Sec. 23 Var. 16° 15' East.
20.00	Set a temporary 1/16 Sec. Cor. Land, broken Soil 2d Rate.
40.00	Set a temporary 1/16 Sec. Cor. Land broken Soil 2d Rate.
60.00	Set a temporary 1/16 Sec. Cor. Land broken Soil 2d Rate.
80.10	Intersect the N. & S. line bet. Secs. 23 and 24 at 22 links W. of the N 1/16 Sec. Cor. Land, broken Soil 2d Rate. From this corner I run N. 89° 51' W. on a true line through the middle of the N half of Sec. 23 with the same var.
20.02	Set a sandstone 16 x 10 x 4 ins. 12 ins. in the ground, marked "1/16" on E. face in a mound of earth 30 ins. diam. at base and 18 ins. high, dug 2 pits 18 x 12 x 12 ins. E & W. dist. 5 ft. from mound for 1/16 Sec. Cor.
40.05	Set a sandstone, 12 x 4 x 4 ins. 12 ins. in the ground, marked "1/16" on E. face in a mound of earth 30 ins. diam. at base and 18 ins. high, dug 2 pits 18 x 12 x 12 ins. E & W. dist. 5 ft. from mound for 1/16 Sec. Cor.
60.08	Set a sandstone, 14 x 10 x 8 ins. 12 ins. in the ground, marked "1/16" on E. face in a mound of earth 30 ins. diam. at base and 18 ins. high, dug 2 pits 18 x 12 x 12 ins. E & W. dist. 5 ft. from mound for 1/16 Sec. Cor.
80.10	To the N 1/16 Sec. Cor. on Sec. line between Secs. 22 and 23. Land, broken & mountainous. Grazing good. Soil, sandy 2d Rate

Uncompahgre Ute Indian Surveys.

Subdivisions of T. 10 S.R. 19 E. Salt Lake Mer. Utah Terr.y Con.td

Chains.	
	From the N 1/16 Sec. Cor. on Sec. line between Sections 22 and 23 I run East on a random line through the middle of the N half of Sec. 23 Var. 16° 15 East.
20.00	Set a temporary 1/16 Sec. Cor. Land, broken Soil 2d Rate.
40.00	Set a temporary 1/16 Sec. Cor. Land broken Soil 2d Rate.
60.00	Set a temporary 1/16 Sec. Cor. Land broken Soil 2d Rate.
80.10	Intersect the N. & S. line bet. Secs. 23 and 24 at 22 links S of the N 1/16 Sec. Cor. Land, broken Soil 2d Rate. From this corner I run N. 89° 51' W. on a true line through the middle of the N half of Sec. 23 with the same var.
20.02	Set a sandstone, 16 x 10 x 4 ins. 12 ins. in the ground, marked "1/16" on E. face in a mound of earth 30 ins. diam. at base and 18 ins. high, dug 2 pits 18 x 12 x 12 ins. E & W. dist. 5 ft. from mound for 1/16 Sec. Cor.
40.05	Set a sandstone, 12 x 4 x 4 ins. 12 ins. in the ground, marked "1/16" on E. face in a mound of earth 30 ins. diam. at base and 18 ins. high, dug 2 pits 18 x 12 x 12 ins. E & W. dist. 5 ft. from mound for 1/16 Sec. Cor.
60.08	Set a sandstone, 14 x 10 x 8 ins. 12 ins. in the ground, marked "1/16" on E. face in a mound of earth 30 ins. diam. at base and 18 ins. high, dug 2 pits 18 x 12 x 12 ins. E & W. dist. 5 ft. from mound for 1/16 Sec. Cor.
80.10	To the N 1/16 Sec. Cor. on Sec. line between Secs 22 and 23. Land, broken & mountainous. Grazing good. Soil, sandy 2d Rate

Uncompahgre Ute Indian Surveys.

Subdivisions of T. 10 S. R. 19 E. Salt Lake Mer. Utah Terr.y Con.td

Chains. From the S 1/16 Sec. Cor. on Sec. line between Sections 14 and 15 I run East on a random line through the middle the S half of Sec. 14

Var. 16° 00' East.

20.00 Set a temporary 1/16 Sec. Cor. Land, broken Soil 2d Rate.

40.00 Set a temporary 1/16 Sec. Cor. Land br Soil 2d Rate.

60.00 Set a temporary 1/16 Sec. Cor. Land broken Soil 2d Rate.

79.54 Intersect the N. & S. line bet. Secs. 13 and 14 at 10 links N of the S. 1/16 Sec. Cor. and, broken. Soil 2d Rate.

From this corner I run N. 89° 56' W. on a true line through the middle of the S. half of Sec. 14 with the same var.

19.89 Set a sandstone, 28 X 10 X 4 ins. 12 ins. in the ground, marked "1/16" on E. face in a mound of earth 30 ins. diam. at base and 18 ins. high, dug 2 pits 18 X 12 X 12 ins. E & W. dist. 5 ft. from mound for 1/16 Sec. Cor.

39.77 Set a sandstone, 16 X 8 X 4 ins. 12 ins. in the ground, marked "1/16" on E. face in a ound of earth 30 ins. diam. at base and 18 ins. high, dug 2 pits 18 X 12 X 12 ins. E & W. dist. 5 ft. from mound for. 1/16 Sec. Cor.

59.65 Set a sandstone, 14 X 12 X 6 ins. 12 ins. in the ground, marked "1/16" on E. face in a ound of earth 30 ins. diam. at base and 8 ins. high, dug 2 pits 18 X 12 X 12 ins. E & W. dist. 5 ft. from mound for 1/16 Sec. Cor.

79.54 To the S. 1/16 Sec. Cor. on Sec. line between ecs. 14 and 15 and, broken & mountainous.

Grazing good.
Soil sandy 2d Rate

Uncompahgre Ute Indian Surveys.

Subdivisions of T. 10 S. R. 19 E. Salt Lake Mer. Utah Terr.y Con.td

Chains.	
	From the 1/4 Sec. Cor. on Sec. line between Sections 14 and 15 I run East on a random line through the middle of Sec. 14 Var. 16° 15' East.
20.00	Set a temporary 1/16 Sec. Cor. Land, broken Soil 2d Rate.
40.00	Set a temporary 1/4 Sec. Cor. Land broken Soil 2d Rate.
60.00	Set a temporary 1/16 Sec. Cor. Land, broken Soil 2d Rate.
79.80	Intersect the N. and S. line bet. Secs. 13 & 14 at 14 links S. of the 1/4 Sec. Cor. Land mountainous Soil 2d Rate. From this corner I run S. 89° 54' W. on a true line through the middle of Sec. with the same var.
19.95	Set a sandstone, 14 x 10 x 4 ins. 12 ins. in ground marked "1/16" on E. face in a mound of earth 30 ins. diam. at base and 18 ins. high; dug 2 pits 18 x 12 x 12 ins. E. and W., dist. 5 ft. from mound for 1/16 Sec. Cor.
39.90	Set a sandstone, 14 x 12 x 5 ins. 12 ins. in ground marked "1/4" on E. face in a mound of earth 30 ins. diam. at base and 18 ins. high; dug 2 pits 18 x 12 x 12 ins. E. and W., dist. 5 ft. from mound for 1/4 Sec. Cor.
59.85	Set a sandstone, 16 x 10 x 5 ins. 12 ins. in ground marked "1/16" on E. face in a mound of earth 30 ins. diam. at base and 18 ins. high; dug 2 pits 18 x 12 x 12 ins. E. and W., dist. 5 ft. from mound for 1/16 Sec. Cor.
79.80	To the 1/4 Sec. Cor. on Sec. line between Secs. 14 and 15 Land, broken & mountainous. Grazing good. Soil, Sandy. 2d Rate

BOOK-A-265

Uncompahgre Ute Indian Surveys.

Subdivisions of T. 10 S. R. 9 E. Salt Lake Mer. Utah Terr.y Con.td

Chains.	
	From the T 1/16 Sec. Cor. on Sec. line between Sections 14 and 15 I run East on a random line through the middle of the N half of Sec. 14 Var. 16° 15' East.
20.00	Set a temporary 1/16 Sec. Cor. Land, broken Soil 2d Rate.
40.00	Set a temporary 1/16 Sec. Cor. Land, brok Soil 2d Rate.
60.00	Set a temporary 1/16 Sec. Cor. Land broken Soil 2d Rate.
79.62	Intersect the N. & S. line bet. Secs. 13 and 14 at 14 links N of the T 1/16 Sec. Cor. Land, broken Soil 2d Rate. From this corner I run N. 89° 54' W. on a true line through the middle of the N half of Sec. 14 with the same var.
19.91	Set a sandstone, 14 x 6 x 4 ins. 12 ins. in the ground, marked "1/16" on E. face in a mound of earth 30 ins. diam. at base and 18 ins. high, dug 2 pits 18 x 12 x 12 ins. E & W. dist. 5 ft. from mound for 1/16 Sec. Cor.
39.81	Set a sandstone, 20 x 10 x 4 ins. 12 ins. in the ground, marked "1/16" on E. face in a mound of earth 30 ins. diam. at base and 18 ins. high, dug 2 pits 18 x 12 x 12 ins. E & W. dist. 5 ft. from mound for 1/16 Sec. Cor.
59.71	Set a sandstone, 28 x 10 x 3 ins. 12 ins. in the ground, marked "1/16" on E. face in a mound of earth 30 ins. diam. at base and 18 ins. high, dug 2 pits 18 x 12 x 12 ins. E & W. dist. 5 ft. from mound for 1/16 Sec. Cor.
79.62	To the T 1/16 Sec. Cor. on Sec. line between Secs. 14 and 15 Land, broken & mountainous. Grazing good. Soil, sandy 2d Rate Aug. 18. 1882

Uncompahgre Ute Indian Surveys.

Subdivisions of T. 10 S. R. 9 E. Salt Lake Mer. Utah Terr.y Con.td

Chains.	
	From the S 1/16 Sec. Cor. on Sec. line between Sections 10 and 11 I run East on a random line through the middle of the S half of Sec. 11 Var. 16° 15' East.
20.00	Set a temporary 1/16 Sec. Cor. Land broken Soil 2d Rate.
40.00	Set a temporary 1/16 Sec. Cor. Land, broken Soil 2d Rate.
60.00	Set a temporary 1/16 Sec. Cor. Land broken Soil 2d Rate.
79.90	Intersect the N. & S. line bet. Secs. 11 and 12 at 28 links N of the S 1/16 Sec. Cor. Land. broken. Soil 2d Rate. From this corner I run N. 89° 45' W. on a true line through the middle of the S. half of Sec. 11 with the same var.
19.98	Set a sandstone, 14 x 8 x 5 ins. 12 ins. in the ground, marked "1/16" on E. face in a mound of earth 30 ins. diam. at base and 18 ins. high, dug 2 pits 18 x 12 x 12 ins. E & W. dist. 5 ft. from mound for 1/16 Sec. Cor.
39.95	Set a sandstone 36 x 8 x 5 ins. 12 ins. in the ground, marked "1/16" on E. face in a mound of earth 30 ins. diam. at base and 18 ins. high, dug 2 pits 18 x 12 x 12 ins. E & W. dist. 5 ft. from mound for 1/16 Sec. Cor.
59.92	Set a sandstone, 18 x 6 x 5 ins. 12 ins. in the ground, marked "1/16" on E. face in a mound of earth 30 ins. diam. at base and 18 ins. high, dug 2 pits 18 x 12 x 12 ins. E & W. dist. 5 ft. from mound for 1/16 Sec. Cor.
79.90	To the S. 1/16 Sec. Cor. on Sec. line between Secs. 10 and 11 Land, broken & mountainous. Grazing good. Soil, sandy 2d Rate

BOOK-A-205

Uncompahgre Ute Indian Surveys.

Subdivisions of T. 10 S. R. 7 E. Salt Lake Mer. Utah Terr.y Con.ld

Chains.	
	From the ¼ Sec. Cor. on Sec. line between Sections 10 and 11 Run East on a random line through the middle of Sec. 11
	Var. 16° 15' East.
20.00	Set a temporary 1/16 Sec. Cor. Land, broken Soil 2d Rate.
40.00	Set a temporary ¼ Sec. Cor. Land, broken Soil 2d Rate.
60.00	Set a temporary 1/16 Sec. Cor. Land, broken Soil 2d Rate.
79.68	Intersect the N. and S. line bet. Secs. 11 & 12 at 20 links N. of the ¼ Sec. Cor. Land, broken. Soil 2d Rate. From this corner Run N. 89° 51' W. on a true line through the middle of Sec. 11 with the same var.
17.92	Set a sandstone, 28 x 10 x 5 ins. 12 ins. in ground marked "1/16" on E. face in a mound of earth 30 ins. diam. at base and 18 ins. high; dug 2 pits 18 x 12 x 12 ins. E. and W., dist. 5 ft. from mound for 1/16 Sec. Cor.
39.84	Set a sandstone, 18 x 10 x 3 ins. 12 ins. in ground marked "¼" on E. face in a mound of earth 30 ins. diam. at base and 18 ins. high; dug 2 pits 18 x 12 x 12 ins. E. and W., dist. 5 ft. from mound for ¼ Sec. Cor.
59.76	Set a sandstone, 24 x 8 x 3 ins. 12 ins. in ground marked "1/16" on E. face in a mound of earth 30 ins. diam. at base and 18 ins. high; dug 2 pits 18 x 12 x 12 ins. E. and W., dist. 5 ft. from mound for 1/16 Sec. Cor.
79.68	To the ¼ Sec. Cor. on Sec. line between Secs. 10 and 11 Land, broken & mountainous. Grazing good. Soil, sandy 2d Rate

Uncompahgre Ute Indian Surveys.

Subdivisions of T. 10 S.R. 19 E. Salt Lake Mer. Utah Terr.y Con.td

Chains.	
	From the N 1/16 Sec. Cor. on Sec. line between Sections 10 and 11 I run East on a random line through the middle of the N half of Sec. 11. Var. 16° 15' East.
20.00	Set a temporary 1/16 Sec. Cor. Land, broken Soil 2d Rate.
40.00	Set a temporary 1/16 Sec. Cor. Land broken Soil 2d Rate.
60.00	Set a temporary 1/16 Sec. Cor. Land broken Soil 2d Rate.
80.02	Intersect the N. & S. line bet. Secs. 11 and 12 at 16 links N of the N 1/16 Sec. Cor. Land, broken & rocky. Soil 2d Rate. From this corner I run N. 89° 53' W. on a true line through the middle of the N. half of Sec. 11. with the same var.
20.00	Set a sandstone, 18 x 16 x 3 ins. 12 ins. in the ground, marked "1/16" on E. face in a mound of earth 30 ins. diam. at base and 18 ins. high, dug 2 pits 18 x 12 x 12 ins. E & W. dist. 5 ft. from mound for 1/16 Sec. Cor.
40.01	Set a sandstone, 14 x 10 x 8 ins. 12 ins. in the ground, marked "1/16" on E. face in a mound of earth 30 ins. diam. at base and 18 ins. high, dug 2 pits 18 x 12 x 12 ins. E & W. dist. 5 ft. from mound for 1/16 Sec. Cor.
60.02	Set a sandstone, 22 x 18 x 8 ins. 12 ins. in the ground, marked "1/16" on E. face in a mound of earth 30 ins. diam. at base and 18 ins. high, dug 2 pits 18 x 12 x 12 ins. E & W. dist. 5 ft. from mound for 1/16 Sec. Cor.
80.02	To the N. 1/16 Sec. Cor. on Sec. line between Secs. 10 and 11 Land, mountainous & broken Grazing good Soil, sandy 2d Rate

Uncompahgre Ute Indian Surveys.

Subdivisions of T. 10 S. R. 19 E. Salt Lake Mer. Utah Terr.y Con.td

Chains.	
	From the S 1/16 Sec. Cor. on Sec. line between Sections 2 and 3 I run East on a random line through the middle of the S half of Sec. 2. Var. 16° 15' East.
20.00	Set a temporary 1/16 Sec. Cor. Land, broken Soil 2d Rate.
40.00	Set a temporary 1/16 Sec. Cor. Land br Soil 2d Rate.
60.00	Set a temporary 1/16 Sec. Cor. Land, br Soil 2d Rate.
80.22	Intersect the N. & S. line bet. Secs. 1 and 2 at 40 links E of the S 1/16 Sec. Cor. Land. broken Soil 2d Rate. From this corner I run N. 89° 45' W. on a true line through the middle of the S. half of Sec. 2 with the same var.
20.05	Set a sandstone 14 x 6 x 3 ins. 12 ins. in the ground, marked "1/16" on E. face in a mound of earth 30 ins. diam. at base and 18 ins. high, dug 2 pits 18 x 12 x 12 ins. E & W. dist. 5 ft. from mound for 1/16 Sec. Cor.
40.11	Set a sandstone 18 x 12 x 2 ins. 12 ins. in the ground, marked "1/16" on E. face in a mound of earth 30 ins. diam. at base and 18 ins. high, dug 2 pits 18 x 12 x 12 ins. E & W. dist. 5 ft. from mound for 1/16 Sec. Cor.
60.16	Set a sandstone 36 x 7 x 3 ins. 12 ins. in the ground, marked "1/16" on E. face in a mound of earth 30 ins. diam. at base and 18 ins. high, dug 2 pits 18 x 12 x 12 ins. E & W. dist. 5 ft. from mound for 1/16 Sec. Cor.
80.22	To the S 1/16 Sec. Cor. on Sec. line between Secs 2 and 3 Land, broken & mountainous. Grazing good. Soil sandy 2d Rate

Uncompahgre Ute Indian Surveys.

Subdivisions of T. 10 S.R. 19 E. Salt Lake Mer. Utah Terr.y Con.td

Chains.	
	From the 1/4 Sec. Cor. on Sec. line between Sections 2 and 3 I run East on a random line through the middle of Sec. 2 Var. 16° 00' East.
20.00	Set a temporary 1/16 Sec. Cor. Land broken Soil 2d Rate.
40.00	Set a temporary 1/4 Sec. Cor. Land broken Soil 2d Rate.
60.00	Set a temporary 1/16 Sec. Cor. Land broken Soil 2d Rate.
80.48	Intersect the N. and S. line bet. Secs. 1 & 2 at 8 links N of the 1/4 Sec. Cor. Land, broken & rough Soil 2d Rate. From this corner I run N. 89° 57' W. on a true line through the middle of Sec. 2 with the same var.
20.12	Set a sandstone, 18 x 12 x 5 ins. 12 ins. in ground marked "1/16" on E. face in a mound of earth 30 ins. diam. at base and 18 ins. high; dug 2 pits 18 x 12 x 12 ins. E. and W., dist. 5 ft. from mound for 1/16 Sec. Cor.
40.24	Set a sandstone, 24 x 16 x 3 ins. 12 ins. in ground marked "1/4" on E. face in a mound of earth 30 ins. diam. at base and 18 ins. high; dug 2 pits 18 x 12 x 12 ins. E. and W., dist. 5 ft. from mound for 1/4 Sec. Cor.
60.36	Set a sandstone, 18 x 12 x 5 ins. 12 ins. in ground marked "1/16" on E. face in a mound of earth 30 ins. diam. at base and 18 ins. high; dug 2 pits 18 x 12 x 12 ins. E. and W., dist. 5 ft. from mound for 1/16 Sec. Cor.
80.48	To the 1/4 Sec. Cor. on Sec. line between Secs. 2 and 3 Land, broken & mountainous Grazing good. Soil sandy, 2d Rate

Uncompahgre Ute Indian Surveys.

Subdivisions of T. 10 S. R. 7 E. Salt Lake Mer. Utah Terr.y Con.td

Chains.	
	From the N 1/16 Sec. Cor. on Sec. line between Sections 2 and 3 I run East on a random line through the middle of the N half of Sec. 2
	Var. 16° 00 East.
20.00	Set a temporary 1/16 Sec. Cor. Land, broken Soil 2d Rate.
40.00	Set a temporary 1/16 Sec. Cor. Land broken Soil 2d Rate.
60.00	Set a temporary 1/16 Sec. Cor. Land, broken Soil 2d Rate.
80.38	Intersect the N. & S. line bet. Secs. 2 and 3 at 54 links N of the N 1/16 Sec. Cor. Land, broken & rough Soil 2d Rate. From this corner I run N. 89° 37' W. on a true line through the middle of the N half of Sec. 3 with the same var.
20 09	Set a sandstone 16 X 10 X 5 ins. 12 ins. in the ground, marked "1/16" on E. face in a mound of earth 30 ins. diam. at base and 18 ins. high, dug 2 pits 18 X 12 X 12 ins. E & W. dist. 5 ft. from mound for 1/16 Sec. Cor.
40. 19	Set a sandstone 24 X 16 X 2 ins. 12 ins. in the ground, marked "1/16" on E. face in a mound of earth 30 ins. diam. at base and 18 ins. high, dug 2 pits 18 X 12 X 12 ins. E & W. dist. 5 ft. from mound for 1/16 Sec. Cor.
60.28	Set a sandstone 12 X 8 X 5 ins. 12 ins. in the ground, marked "1/16" on E. face in a mound of earth 30 ins. diam. at base and 18 ins. high, dug 2 pits 18 X 12 X 12 ins. E & W. dist. 5 ft. from mound for 1/16 Sec. Cor.
80.38	To the N 1/16 Sec. Cor. on Sec. line between Secs 2 and 3. Land, broken & mountainous. Grazing good. Soil, sandy 2d Rate

Uncompahgre Ute Indian Surveys.

Subdivisions of T. 10 S. R. 1 E. Salt Lake Mer. Utah Terr.y Con.td

Chains.	
	From the S 1/16 Sec. Cor. on Sec. line between Sections 33 and 34 I run East on a random line through the middle of the S half of Sec. 34 Var. 16° 15' East.
20.00	Set a temporary 1/16 Sec. Cor. Land, broken. Soil 2d Rate.
40.00	Set a temporary 1/16 Sec. Cor. Land, broken Soil 2d Rate.
60.00	Set a temporary 1/16 Sec. Cor. Land, broken Soil 2d Rate.
80.34	Intersect the N. & S. line bet. Secs. 34 and 35 at 16 links N of the S 1/16 Sec. Cor. Land, broken. Soil 2d Rate. From this corner I run N. 89° 45' W. on a true line through the middle of the S half of Sec. 34 with the same var.
20.08	Set a sandstone, 10 x 10 x 6 ins. 12 ins. in the ground, marked "1/16" on E. face in a mound of earth 30 ins. diam. at base and 18 ins. high, dug 2 pits 18 x 12 x 12 ins. E & W. dist. 5 ft. from mound for 1/16 Sec. Cor.
40.17	Set a sandstone, 16 x 8 x 5 ins. 12 ins. in the ground, marked "1/16" on E. face in a mound of earth 30 ins. diam. at base and 18 ins. high, dug 2 pits 18 x 12 x 12 ins. E & W. dist. 5 ft. from mound for 1/16 Sec. Cor.
60.26	Set a sandstone, 15 x 12 x 4 ins. 12 ins. in the ground, marked "1/16" on E. face in a mound of earth 30 ins. diam. at base and 18 ins. high, dug 2 pits 18 x 12 x 12 ins. E & W. dist. 5 ft. from mound for 1/16 Sec. Cor.
80.34	To the S 1/16 Sec. Cor. on Sec. line between Secs. 33 and 34. Land, broken & mountainous. Grazing good. Soil, sandy 2d Rate

Uncompahgre Ute Indian Surveys.

Subdivisions of T. 10 S. R. 19 E. Salt Lake Mer. Utah Terr.y Con.td

Chains. From the 1/4 Sec. Cor. on Sec. line between Sections 33 and 34 I run East on a random line through the middle of Sec. 34

Var. 16° 15 East.

20.00 Set a temporary 1/16 Sec. Cor. Land. broken Soil 2d. Rate.

40.00 Set a temporary 1/4 Sec. Cor. Land. broken Soil 2d. Rate.

60.00 Set a temporary 1/16 Sec. Cor. Land, bro Soil 2d. Rate.

80.62 Intersect the N. and S. line bet. Secs. 34 & 3 at 28 links S. of the 1/4 Sec. Cor Land. broken & rough Soil 2d. Rate. From this corner I run S. 89° 48' W. on a true line through the middle of Sec. 34. with the same var.

20.15 Set a sandstone 18 x 6 x 4 ins. 12 ins. in ground marked "1/16" on E. face in a mound of earth 30 ins. diam. at base and 18 ins. high; dug 2 pits 18 x 12 x 12 ins. E. and W. dist. 5 ft. from mound for 1/16 Sec. Cor.

40.31 Set a sandstone 24 x 5 x 3 ins. 12 ins. in ground marked "1/4" on E. face in a mound of earth 30 ins. diam. at base and 18 ins. high; dug 2 pits 18 x 12 x 12 ins. E. and W. dist. 5 ft. from mound for 1/4 Sec. Cor.

60.47 Set a sandstone 18 x 10 x 3 ins. 12 ins. in ground marked "1/16" on E. face in a mound of earth 30 ins. diam. at base and 18 ins. high; dug 2 pits 18 x 12 x 12 ins. E. and W. dist. 5 ft. from mound for 1/16 Sec. Cor.

80.62 To the 1/4 Sec. Cor. on Sec. line between Secs. 33 and 34.
Land. broken & mountainous
Grazing good.
Soil, sandy 2d. Rate

Uncompahgre Ute Indian Surveys.

Subdivisions of T. 10 S.R. 19 E. Salt Lake Mer. Utah Terr.y Con.td

Chains.	
	From the ¼ 1/16 Sec. Cor. on Sec. line between Sections 33 and 34 I run East on a random line through the middle of the N half of Sec. 34 Var. 16° 15' East.
20.00	Set a temporary 1/16 Sec. Cor. Land, broken Soil 2d Rate.
40.00	Set a temporary 1/16 Sec. Cor. Land broken Soil 2d Rate.
60.00	Set a temporary 1/16 Sec. Cor. Land broken Soil 2d Rate.
80.32	Intersect the N. & S. line bet. Secs. 34 and 35 at 48 links N of the ¼ 1/16 Sec. Cor. Land, broken & rough Soil 2d Rate. From this corner I run N. 89° 39' W. on a true line through the middle of the N half of Sec. 34 with the same var.
20.08	Set a sandstone 14 x 7 x 4 ins. 12 ins. in the ground, marked "1/16" on E. face in a mound of earth 30 ins. diam. at base and 18 ins. high, dug 2 pits 18 x 12 x 12 ins. E & W. dist. 5 ft. from mound for 1/16 Sec. Cor.
40.16	Set a sandstone 15 x 7 x 5 ins. 12 ins. in the ground, marked "1/16" on E. face in a mound of earth 30 ins. diam. at base and 18 ins. high, dug 2 pits 18 x 12 x 12 ins. E & W. dist. 5 ft. from mound for 1/16 Sec. Cor.
60.24	Set a sandstone 12 x 10 x 5 ins. 12 ins. in the ground, marked "1/16" on E. face in a mound of earth 30 ins. diam. at base and 18 ins. high, dug 2 pits 18 x 12 x 12 ins. E & W. dist. 5 ft. from mound for 1/16 Sec. Cor.
80.32	To the ¼ 1/16 Sec. Cor. on Sec. line between Secs. 33 and 34. Land, broken & mountainous. Grazing good. Soil, sandy 2d Rate

Uncompahgre Ute Indian Surveys.

Subdivisions of T. 10 S. R. 9 E. Salt Lake Mer. Utah Terr.y Con.td

Chains.	
	From the S 1/16 Sec. Cor. on Sec. line between Sections 27 and 28 I run East on a random line through the middle of the S half of Sec. 27 Var. 16° 15' East.
20.00	Set a temporary 1/16 Sec. Cor. Land, broken Soil 2d Rate.
40.00	Set a temporary 1/16 Sec. Cor. Land broken Ravine. Soil 2d Rate.
60.00	Set a temporary 1/16 Sec. Cor. Land Soil Rate.
80.58	Intersect the N. & S. line bet. Secs. 26 and 27 at 18 links S of the S 1/16 Sec. Cor. Land, broken & rough. Soil 2d Rate. From this corner I run N. 89° 52' W. on a true line through the middle of the S. half of Sec. 27 with the same var.
20.14	Set a sandstone, 20 x 15 x 2 ins. 12 ins. in the ground, marked "1/16" on E. face in a mound of earth 30 ins. diam. at base and 18 ins. high, dug 2 pits 18 x 12 x 12 ins. E & W. dist. 5 ft. from mound for 1/16 Sec. Cor.
40.29	Set a sandstone, 26 x 8 x 4 ins. 12 ins. in the ground, marked "1/16" on E. face in a mound of earth 30 ins. diam. at base and 18 ins. high, dug 2 pits 18 x 12 x 12 ins. E & W. dist. 5 ft. from mound for 1/16 Sec. Cor.
60.44	Set a sandstone, 25 x 10 x 3 ins. 12 ins. in the ground, marked "1/16" on E. face in a mound of earth 30 ins. diam. at base and 18 ins. high, dug 2 pits 18 x 12 x 12 ins. E & W. dist. 5 ft. from mound for 1/16 Sec. Cor.
80.58	To the S. 1/16 Sec. Cor. on Sec. line between Secs. 27 and 28. Land, broken & mountainous. Grazing good. Soil, sandy 2d Rate Aug. 19. 1882.

Uncompahgre Ute Indian Surveys.

Subdivisions of T. 10 S. R. 19 E. Salt Lake Mer. Utah Terr.y Con.td

Chains.	
	From the 1/4 Sec. Cor. on Sec. line between Sections 27 and 28 I run East on a random line through the middle of Sec. 27
	Var. 16° 15' East.
20.00	Set a temporary 1/16 Sec. Cor. Land, broken Soil 2d Rate.
40.00	Set a temporary 1/4 Sec. Cor. Land, broken Ravine Soil 2d Rate.
60.00	Set a temporary 1/16 Sec. Cor. Land, broken Soil 2d Rate.
80.76	Intersect the N. and S. line bet. Secs. 25 & 26 at 46 links S. of the 1/4 Sec. Cor. Land, broken Soil 2d Rate.
	From this corner I run S. 89° 40' W. on a true line through the middle of Sec. 27 with the same var.
20.19	Set a sandstone 30 x 10 x 5 ins. 12 ins. in ground marked "1/16" on E. face in a mound of earth 30 ins. diam. at base and 18 ins. high; dug 2 pits 18 x 12 x 12 ins. E. and W., dist. 5 ft. from mound for 1/16 Sec. Cor.
40.38	Set a sandstone, 14 x 10 x 3 ins. 12 ins. in ground marked "1/4" on E. face in a mound of earth 30 ins. diam. at base and 18 ins. high; dug 2 pits 18 x 12 x 12 ins. E. and W., dist. 5 ft. from mound for 1/4 Sec. Cor.
60.57	Set a sandstone, 16 x 8 x 5 ins. 12 ins. in ground marked "1/16" on E. face in a mound of earth 30 ins. diam. at base and 18 ins. high; dug 2 pits 18 x 12 x 12 ins. E. and W., dist. 5 ft. from mound for 1/16 Sec. Cor.
80.76	To the 1/4 Sec. Cor. on Sec. line between Secs. 27 and 28.
	Land, broken & mountainous.
	Grazing good.
	Soil, sandy 2d Rate

Uncompahgre Ute Indian Surveys.

Subdivisions of T. 10 S. R. 19 E. Salt Lake Mer. Utah Terr.y Con.td

Chains.	
	From the N 1/16 Sec. Cor. on Sec. line Sections 27 and 28 I run East on a random line through the middle the N half of Sec. 27. Var. 16° 15' East.
17.00	Cañon
20.00	Set a temporary 1/16 Sec. Cor. Land, broken Soil 2d Rate.
40.00	Set a temporary 1/16 Sec. Cor. Land, broken Soil 2d Rate.
60.00	Set a temporary 1/16 Sec. Cor. Land, broke Soil 2d Rate.
80.64	Intersect the N. & S. line bet. Secs. 26 and 27 at 28 links N of the N 1/16 Sec. Cor. Land, broken & rough. Soil 2d Rate. From this corner I run N. 89° 48' W. on a true line through the middle of the N. half of Sec. 27 with the same var.
20.16	Set a sandstone, 18 x 5 x 4 ins. 12 ins. in the ground, marked "1/16" on E. face in a mound of earth 30 ins. diam. at base and 18 ins. high, dug 2 pits 18 x 12 x 12 ins. E & W. dist. 5 ft. from mound for 1/16 Sec. Cor.
40.32	Set a sandstone, 12 x 6 x 3 ins. 12 ins. in the ground, marked "1/16" on E. face in a mound of earth 30 ins. diam. at base and 18 ins. high, dug 2 pits 18 x 12 x 12 ins. E & W. dist. 5 ft. from mound for 1/16 Sec. Cor.
60.48	Set a sandstone, 18 x 16 x 5 ins. 12 ins. in the ground, marked "1/16" on E. face in a mound of earth 30 ins. diam. at base and 18 ins. high, dug 2 pits 18 x 12 x 12 ins. E & W. dist. 5 ft. from mound for 1/16 Sec. Cor.
80.64	To the N. 1/16 Sec. Cor. on Sec. line between Secs. 27 and 28. Land, broken mountainous. Grazing good Soil sandy 2d Rate.

Uncompahgre Ute Indian Surveys.

Subdivisions of T. 10 S.R. 19 E. Salt Lake Mer. Utah Terr.y Con.td

Chains.	
	From the S 1/16 Sec. Cor. on Sec. line between Sections 21 and 22 I run East on a random line through the middle of the S. half of Sec. 22. Var. 16° 15' East.
20.00	Set a temporary 1/16 Sec. Cor. Land, broken Soil 2d Rate.
40.00	Set a temporary 1/16 Sec. Cor. Land, broken Soil 2d Rate.
60.00	Set a temporary 1/16 Sec. Cor. Land broken Soil 2d Rate.
80.42	Intersect the N. & S. line bet. Secs. 22 and 23 at 16 links S of the S 1/16 Sec. Cor. Land, mountainous. Soil 2d Rate. From this corner I run S. 89° 58' W. on a true line through the middle of the S. half of Sec. 22 with the same var.
20.10	Set a sandstone, 18 x 10 x 4 ins. 12 ins. in the ground, marked "1/16" on E. face in a mound of earth 30 ins. diam. at base and 18 ins. high, dug 2 pits 18 x 12 x 12 ins. E & W. dist. 5 ft. from mound for 1/16 Sec. Cor.
40.21	Set a sandstone 18 x 12 x 2 ins. 12 ins. in the ground, marked "1/16" on E. face in a mound of earth 30 ins. diam. at base and 18 ins. high, dug 2 pits 18 x 12 x 12 ins. E & W. dist. 5 ft. from mound for 1/16 Sec. Cor.
60.32	Set a sandstone, 16 x 10 x 4 ins. 12 ins. in the ground, marked "1/16" on E. face in a mound of earth 30 ins. diam. at base and 18 ins. high, dug 2 pits 18 x 12 x 12 ins. E & W. dist. 5 ft. from mound for 1/16 Sec. Cor.
80.42	To the S. 1/16 Sec. Cor. on Sec. line between Secs. 21 and 22. Land, broken & mountainous. Grazing good. Soil sandy 2d Rate

BOOK-A-265

Uncompahgre Ute Indian Surveys.

Subdivisions of T. 10 S. R. 19 E. Salt Lake Mer. Utah Terr.y Cont.d

Chains.	
	From the 1/4 Sec. Cor. on Sec. line between Sections 21 and 22 I run East on a random line through the middle of Sec. 22. Var. 16° 00' East.
20.00	Set a temporary 1/16 Sec. Cor. Land, broken Soil 2d Rate.
40.00	Set a temporary 1/4 Sec. Cor. Land, broken Soil 2d Rate.
60.00	Set a temporary 1/16 Sec. Cor. Land, broken Soil 2d Rate.
80 50	Intersect the N. and S. line bet. Secs. 22 & 27 at 24 links N. of the 1/4 Sec. Cor. Land, mountainous. Soil 2d Rate. From this corner I run N. 89° 50' W. on a true line through the middle of Sec. 22. with the same var.
20.12	Set a sandstone, 16 x 10 x 4 ins. 12 ins. in ground marked "1/16" on E. face in a mound of earth 30 ins. diam. at base and 18 ins. high; dug 2 pits 18 x 12 x 12 ins. E. and W. dist. 5 ft. from mound for 1/16 Sec. Cor.
40.25	Set a sandstone, 14 x 10 x 5 ins. 12 ins. in ground marked "1/4" on E. face in a mound of earth 30 ins. diam. at base and 18 ins. high; dug 2 pits 18 x 12 x 12 ins. E. and W. dist. 5 ft. from mound for 1/4 Sec. Cor.
60.38	Set a sandstone, 18 x 5 x 3 ins. 12 ins. in ground marked "1/16" on E. face in a mound of earth 30 ins. diam. at base and 18 ins. high; dug 2 pits 18 x 12 x 12 ins. E. and W. dist. 5 ft. from mound for 1/16 Sec. Cor.
80.50	To the 1/4 Sec. Cor. on Sec. line between Secs. 21 and 22. Land, mountainous. Grazing good, Soil, sandy 2d Rate

Uncompahgre Ute Indian Surveys.

Subdivisions of T. 10 S. R. 19 E. Salt Lake Mer. Utah Terr.y Con.td

Chains.	
	From the N 1/16 Sec. Cor. on Sec. line between Sections 21 and 22 I run East on a random line through the middle of the N half of Sec. 22 Var. 16° 15' East.
20.00	Set a temporary 1/16 Sec. Cor. Land, broken Soil 2d Rate.
40.00	Set a temporary 1/16 Sec. Cor. Land. broken Soil 2d Rate.
60.00	Set a temporary 1/16 Sec. Cor. Land. broken Soil 2d Rate.
80.28	Intersect the N. & S. line bet. Secs. 22 and 23 at 28 links S of the N 1/16 Sec. Cor. Land. broken Soil 2d Rate.
	From this corner I run S. 89° 48' W. on a true line through the middle of the N half of Sec. 22. with the same var.
80.14	Set a sandstone, 18 x 6 x 5 ins. 12 ins. in the ground, marked "1/16" on E. face in a mound of earth 30 ins. diam. at base and 18 ins. high, dug 2 pits 18 x 12 x 12 ins. E & W. dist. 5 ft. from mound for 1/16 Sec. Cor.
80.29	Set a sandstone, 12 x 8 x 6 ins. 12 ins. in the ground, marked "1/16" on E. face in a mound of earth 30 ins. diam. at base and 18 ins. high, dug 2 pits 18 x 12 x 12 ins. E & W. dist. 5 ft. from mound for 1/16 Sec. Cor.
80.44	Set a sandstone, 16 x 7 x 5 ins. 12 ins. in the ground, marked "1/16" on E. face in a mound of earth 30 ins. diam. at base and 18 ins. high, dug 2 pits 18 x 12 x 12 ins. E & W. dist. 5 ft. from mound for 1/16 Sec. Cor.
80.58	To the N. 1/16 Sec. Cor. on Sec. line between Secs 21 and 22. Land, mountainous. Grazing good. Soil, sandy 2d Rate

Uncompahgre Ute Indian Surveys.

Subdivisions of T. 10 S. R. 17 E. Salt Lake Mer. Utah Terr.y Cont.d

Chains.	
	From the S 1/16 Sec. Cor. on Sec. line between Sections 15 and 16 I run East on a random line through the middle of the S half of Sec. 15 Var. 16° 00' East.
20.00	Set a temporary 1/16 Sec. Cor. Land broken Soil 2d Rate.
40.00	Set a temporary 1/16 Sec. Cor. Land broken Soil 2d Rate.
60.00	Set a temporary 1/16 Sec. Cor. Land broken Soil 2d Rate.
80.46	Intersect the N. & S. line bet. Secs. 14 and 15 at 10 links E of the S 1/16 Sec. Cor. Land. broken Soil 2d Rate. From this corner I run N. 89° 56' W. on a true line through the middle of the S. half of Sec. 15 with the same var.
20.11	Set a sandstone, 18 x 10 x 4 ins. 12 ins. in the ground, marked "1/16" on E. face in a mound of earth 30 ins. diam. at base and 18 ins. high, dug 2 pits 18 x 12 x 12 ins. E & W. dist. 5 ft. from mound for 1/16 Sec. Cor.
40.23	Set a sandstone, 18 x 12 x 2 ins. 12 ins. in the ground, marked "1/16" on E. face in a mound of earth 30 ins. diam. at base and 18 ins. high, dug 2 pits 18 x 12 x 12 ins. E & W. dist. 5 ft. from mound for 1/16 Sec. Cor.
60.35	Set a sandstone, 16 x 10 x 3 ins. 12 ins. in the ground, marked "1/16" on E. face in a mound of earth 30 ins. diam. at base and 18 ins. high, dug 2 pits 18 x 12 x 12 ins. E & W. dist. 5 ft. from mound for 1/16 Sec. Cor.
80.46	To the S. 1/16 Sec. Cor. on Sec. line between Secs. 15 and 16 Land. broken & mountainous. Grazing good. Soil, sandy 2d Rate.

Uncompahgre Ute Indian Surveys.

Subdivisions of T. 10 S. R. 19 E. Salt Lake Mer. Utah Terr.y Cont.d

Chains.	
	From the 1/4 Sec. Cor. on Sec. line between Sections 15 and 16 I run East on a random line through the middle of Sec. 15 Var. 16° 00' East.
20.00	Set a temporary 1/16 Sec. Cor. Land, broken. Soil 2d Rate.
40.00	Set a temporary 1/4 Sec. Cor. Land, broken Soil 2d Rate.
60.00	Set a temporary 1/16 Sec. Cor. Land, broken. Soil 2d Rate.
80.48	Intersect the N. and S. line bet. Secs. 14 & 15 at 42 links S of the 1/4 Sec. Cor. Land, broken Soil 2d Rate. From this corner I run S. 89° 42' W. on a true line through the middle of Sec. 15 with the same var.
20.12	Set a sandstone 36 x 5 x 3 ins. 12 ins. in ground marked "1/16" on E. face in a mound of earth 30 ins. diam. at base and 18 ins. high; dug 2 pits 18 x 12 x 12 ins. E. and W., dist. 5 ft. from mound for 1/16 Sec. Cor.
40.24	Set a sandstone, 22 x 14 x 4 ins. 12 ins. in ground marked "1/4" on E. face in a mound of earth 30 ins. diam. at base and 18 ins. high; dug 2 pits 18 x 12 x 12 ins. E. and W., dist. 5 ft. from mound for 1/4 Sec. Cor.
60.36	Set a sandstone. 18 x 5 x 6 ins. 12 ins. in ground marked "1/16" on E. face in a mound of earth 30 ins. diam. at base and 18 ins. high; dug 2 pits 18 x 12 x 12 ins. E. and W., dist. 5 ft. from mound for 1/16 Sec. Cor.
80.48	To the 1/4 Sec. Cor. on Sec. line between Secs. 15 and 16. Land, mountainous & broken. Grazing good. Soil, sandy 2d Rate

BOOK-A-265

Uncompahgre Ute Indian Surveys.

Subdivisions of T. 10 S.R. 19 E. Salt Lake Mer. Utah Terr.y Con.td

Chains.	
	From the T 1/16 Sec. Cor. on Sec. line between Sections 15 and 16 I run E.ast on a random line through the middle of the N half of Sec. 15. Var. 16° 00' East.
20.00	Set a temporary 1/16 Sec. Cor. Land, broken Soil 2d Rate.
40.00	Set a temporary 1/16 Sec. Cor. Land mountainous Soil 2d Rate.
60.00	Set a temporary 1/16 Sec. Cor. Land mountainous Soil 2d Rate.
80.16	Intersect the N. & S. line bet. Secs. 14 and 15 at 38 links S of the N 1/16 Sec. Cor. Land, mountainous. Soil 2d Rate. From this corner I run S. 89° 44' W on a true line through the middle of the N. half of Sec. 15 with the same var.
20.11	Set a sandstone, 15 X 12 X 3 ins. 12 ins. in the ground, marked "1/16" on E. face in a mound of earth 30 ins. diam. at base and 18 ins. high, dug 2 pits 18 X 12 X 12 ins. E & W. dist. 5 ft. from mound for 1/16 Sec. Cor.
40.23	Set a sandstone, 25 X 6 X 6 ins. 12 ins. in the ground, marked "1/16" on E. face in a mound of earth 30 ins. diam. at base and 18 ins. high, dug 2 pits 18 X 12 X 12 ins. E & W. dist. 5 ft. from mound for 1/16 Sec. Cor.
60.33	Set a sandstone, 18 X 10 X 6 ins. 12 ins. in the ground, marked "1/16" on E. face in a mound of earth 30 ins. diam. at base and 18 ins. high, dug 2 pits 18 X 12 X 12 ins. E & W. dist. 5 ft. from mound for 1/16 Sec. Cor.
80.16	To the N 1/16 Sec. Cor. on Sec. line between Secs. 15 and 16 Land, mountainous. Grazing, wood Soil, solitary Rate

BOOK-A-265

Uncompahgre Ute Indian Surveys.

Subdivisions of T. 10 S.R. 19 E. Salt Lake Mer. Utah Terr.y Cont.d

Chains.	
	From the S 1/16 Sec. Cor. on Sec. line between Sections 9 and 10 I run East on a random line through the middle of the S half of Sec. 10 Var. 16° 15' East.
20.00	Set a temporary 1/16 Sec. Cor. Land, broken Soil 2d Rate.
40.00	Set a temporary 1/16 Sec. Cor. Land, broken Soil 2d Rate.
60.00	Set a temporary 1/16 Sec. Cor. Land, broken Soil 2d Rate.
80.32	Intersect the N. & S. line bet. Secs. 10 and 11 at 20 links N. of the S 1/16 Sec. Cor. Land, broken & rough Soil 2d Rate. From this corner I run N. 89° 51' W. on a true line through the middle of the S. half of Sec. 10 with the same var.
20.08	Set a sandstone, 15 x 10 x 4 ins. 12 ins. in the ground, marked "1/16" on E. face in a mound of earth 30 ins. diam. at base and 18 ins. high, dug 2 pits 18 x 12 x 12 ins. E & W. dist. 5 ft. from mound for 1/16 Sec. Cor.
40.16	Set a sandstone, 28 x 10 x 4 ins. 12 ins. in the ground, marked "1/16" on E. face in a mound of earth 30 ins. diam. at base and 18 ins. high, dug 2 pits 18 x 12 x 12 ins. E & W. dist. 5 ft. from mound for 1/16 Sec. Cor.
60.24	Set a sandstone, 15 x 12 x 6 ins. 12 ins. in the ground, marked "1/16" on E. face in a mound of earth 30 ins. diam. at base and 18 ins. high, dug 2 pits 18 x 12 x 12 ins. E & W. dist. 5 ft. from mound for 1/16 Sec. Cor.
80.32	To the S. 1/16 Sec. Cor. on Sec. line between Secs. 9 and 10 Land, broken & mountainous. Grazing good. Soil, sandy 2d Rate Aug. 20. 1882

Uncompahgre Ute Indian Surveys.

Subdivisions of T. 10 S.R. 19 E. Salt Lake Mer. Utah Terr.y Con.td

Chains.	
	From the 1/4 Sec. Cor. on Sec. line between Sections 9 and 10 I run East on a random line through the middle of Sec. 10 Var. 16° 00' East.
20.00	Set a temporary 1/16 Sec. Cor. Land, mountainous Soil 2d Rate.
40.00	Set a temporary 1/4 Sec. Cor. Land mountainous. Soil 2d Rate.
60.00	Set a temporary 1/16 Sec. Cor. Land mountainous. Soil 2d Rate.
80.46	Intersect the N. and S. line bet. Secs. 10 & 11 at 44 links N. of the 1/4 Sec. Cor Land, mountainous Soil 2d Rate. From this corner I run N. 89° 41' W. on a true line through the middle of Sec. 10 with the same var.
20.11	Set a sandstone, 12 x 10 x 4 ins. 12 ins. in ground marked "1/16" on E. face in a mound of earth 30 ins. diam. at base and 18 ins. high; dug 2 pits 18 x 12 x 12 ins. E. and W., dist. 5 ft. from mound for 1/16 Sec. Cor.
40.23	Set a sandstone, 18 x 10 x 3 ins. 12 ins. in ground marked "1/4" on E. face in a mound of earth 30 ins. diam. at base and 18 ins. high; dug 2 pits 18 x 12 x 12 ins. E. and W., dist. 5 ft. from mound for 1/4 Sec. Cor.
60.35	Set a sandstone, 16 x 8 x 5 ins. 12 ins. in ground marked "1/16" on E. face in a mound of earth 30 ins. diam. at base and 18 ins. high; dug 2 pits 18 x 12 x 12 ins. E. and W., dist. 5 ft. from mound for 1/16 Sec. Cor.
80.46	To the 1/4 Sec. Cor. on Sec. line between Secs. 9 and 10. Land, mountainous & broken. Grazing good. Soil, sandy 2d Rate

Uncompahgre Ute Indian Surveys.

Subdivisions of T. 10 S. R. 19 E. Salt Lake Mer. Utah Terr.y Con.td

Chains.	
	From the N 1/16 Sec. Cor. on Sec. line between Sections 9 and 10 I run East on a random line through the middle of the N half of Sec. 10 Var. 16° 00' East.
20.00	Set a temporary 1/16 Sec. Cor. Land, mountainous Soil 2d. Rate.
40.00	Set a temporary 1/16 Sec. Cor. Land mountainous Soil 2d. Rate.
60.00	Set a temporary 1/16 Sec. Cor. Land mountainous. Soil 2d. Rate.
80.28	Intersect the N. & S. line bet. Secs. 10 and 11 at 70 links S of the N 1/16 Sec. Cor. Land mountainous Soil 2d. Rate. From this corner I run S. 89° 30' W. on a true line through the middle of the N. half of Sec. 10 with the same var.
10.07	Set a sandstone, 20 x 10 x 4 ins. 12 ins. in the ground, marked "1/16" on E. face in a mound of earth 30 ins. diam. at base and 18 ins. high, dug 2 pits 18 x 12 x 12 ins. E & W. dist. 5 ft. from mound for 1/16 Sec. Cor.
40.14	Set a sandstone, 28 x 6 x 5 ins. 12 ins. in the ground, marked "1/16" on E. face in a mound of earth 30 ins. diam. at base and 18 ins. high, dug 2 pits 18 x 12 x 12 ins. E & W. dist. 5 ft. from mound for 1/16 Sec. Cor.
60.21	Set a sandstone, 24 x 10 x 3 ins. 12 ins. in the ground, marked "1/16" on E. face in a mound of earth 30 ins. diam. at base and 18 ins. high, dug 2 pits 18 x 12 x 12 ins. E & W. dist. 5 ft. from mound for 1/16 Sec. Cor.
80.28	To the N. 1/16 Sec. Cor. on Sec. line between Secs. 9 and 10 Land, mountainous. Grazing good Soil sandy 2d. Rate

Uncompahgre Ute Indian Surveys.

Subdivisions of T. 10 S.R. 19 E. Salt Lake Mer. Utah Tern.y Cont.d

Chains.	
	From the S 1/16 Sec. Cor. on Sec. line between Sections 3 and 4 I run East on a random line through the middle of the S half of Sec. 3 Var. 16° 00' East.
20.00	Set a temporary 1/16 Sec. Cor. Land, mountainous Soil 2d Rate.
40.00	Set a temporary 1/16 Sec. Cor. Land mountainous Soil 2d Rate.
60.00	Set a temporary 1/16 Sec. Cor. Land mountainous Soil 2d Rate.
80.28	Intersect the N. & S. line bet. Secs. 2 and 3 at 16 links E of the S 1/16 Sec. Cor. Land mountainous. Soil 2d Rate. From this corner I run N. 89° 55' W. on a true line through the middle of the S. half of Sec. 3. with the same var.
20.07	Set a sandstone, 10 x 8 x 4 ins. 12 ins. in the ground, marked "1/16" on E. face in a mound of earth 30 ins. diam. at base and 18 ins. high, dug 2 pits 18 x 12 x 12 ins. E & W. dist. 5 ft. from mound for 1/16 Sec. Cor.
40.14	Set a sandstone, 12 x 10 x ins. 12 ins. in the ground, marked "1/16" on E. face in a mound of earth 30 ins. diam. at base and 18 ins. high, dug 2 pits 18 x 12 x 12 ins. E & W. dist. 5 ft. from mound for 1/16 Sec. Cor.
60.21	Set a sandstone, 18 x 10 x 10 ins. 12 ins. in the ground, marked "1/16" on E. face in a mound of earth 30 ins. diam. at base and 18 ins. high, dug 2 pits 18 x 12 x 12 ins. E & W. dist. 5 ft. from mound for 1/16 Sec. Cor.
80.28	To the S 1/16 Sec. Cor. on Sec. line between Secs. 3 and 4 Land mountainous. Grazing good. Soil sandy 2d Rate

Uncompahgre Ute Indian Surveys.

Subdivisions of T. 10 S. R. 9 E. Salt Lake Mer. Utah Terr.y Con.td

Chains.	
	From the 1/4 Sec. Cor. on Sec. line between Sections 3 and 4 Run East on a random line through the middle of Sec. 3 Var. 16° 00' East.
20.00	Set a temporary 1/16 Sec. Cor. Land mountainous Soil 2d Rate.
40.00	Set a temporary 1/4 Sec. Cor. Land mountainous Soil 2d Rate.
60.00	Set a temporary 1/16 Sec. Cor. Land mountainous Soil 2d Rate.
80.58	Intersect the N. and S. line bet. Secs. 2 & 3 at 16 links E of the 1/4 Sec. Cor. Land mountainous Soil 2d Rate. From this corner Run N. 89° 53' W. on a true line through the middle of Sec. 3 with the same var.
20.14	Set a sandstone, 18 x 10 x 3 ins. 12 ins. in ground marked "1/16" on E. face in a mound of earth 30 ins. diam. at base and 18 ins. high; dug 2 pits 18 x 12 x 12 ins. E. and W. dist. 5 ft. from mound for 1/16 Sec. Cor.
40.29	Set a sandstone, 24 x 10 x 3 ins. 12 ins. in ground marked "1/4" on E. face in a mound of earth 30 ins. diam. at base and 18 ins. high; dug 2 pits 18 x 12 x 12 ins. E. and W. dist. 5 ft. from mound for 1/4 Sec. Cor.
60.44	Set a sandstone 20 x 8 x 5 ins. 12 ins. in ground marked "1/16" on E. face in a mound of earth 30 ins. diam. at base and 18 ins. high; dug 2 pits 18 x 12 x 12 ins. E. and W. dist. 5 ft. from mound for 1/16 Sec. Cor.
80.58	To the 1/4 Sec. Cor. on Sec. line between Secs. 3 and 4 Land, mountainous. Grazing good. Soil, sandy 2d Rate

BOOK-A-265

Uncompahgre Ute Indian Surveys.

Subdivisions of T. 10 S.R. 19 E. Salt Lake Mer. Utah Terr.y Con.td

Chains.	
	From the T 1/16 Sec. Cor. on Sec. line between Sections 3 and 4 I run East on a random line through the middle of the S half of Sec. 3 Var. 16° 00' East.
20.00	Set a temporary 1/16 Sec. Cor. Land mountainous Soil 2d Rate.
40.00	Set a temporary 1/16 Sec. Cor. Land mountainous Soil 2d Rate.
60.00	Set a temporary 1/16 Sec. Cor. Land mountainous Soil 2d Rate.
80.52	Intersect the N. & S. line bet. Secs. 2 and 3 at 36 links S of the T 1/16 Sec. Cor. Land mountainous Soil 2d Rate. From this corner I run S. 89° 45' W. on a true line through the middle of the S half of Sec. 3 with the same var.
20.13	Set a sandstone, 18 x 10 x 5 ins. 12 ins. in the ground, marked "1/16" on E. face in a mound of earth 30 ins. diam. at base and 18 ins. high, dug 2 pits 18 x 12 x 12 ins. E & W. dist. 5 ft. from mound for 1/16 Sec. Cor.
40.26	Set a sandstone, 14 x 6 x 3 ins. 12 ins. in the ground, marked "1/16" on E. face in a mound of earth 30 ins. diam. at base and 18 ins. high, dug 2 pits 18 x 12 x 12 ins. E & W. dist. 5 ft. from mound for 1/16 Sec. Cor.
60.39	Set a sandstone 15 x 10 x 4 ins. 12 ins. in the ground, marked "1/16" on E. face in a mound of earth 30 ins. diam. at base and 18 ins. high, dug 2 pits 18 x 12 x 12 ins. E & W. dist. 5 ft. from mound for 1/16 Sec. Cor.
80.52	To the N. 1/16 Sec. Cor. on Sec. line between Secs. 3 and 4 Land mountainous. Grazing good Soil sandy 2d Rate

Uncompahgre Ute Indian Surveys.

Subdivisions of T. 10 S. R. 19 E. Salt Lake Mer. Utah Terr.y Con.td

Chains.	
	From the S 1/16 Sec. Cor. on Sec. line between Sections 32 and 33 I run East on a random line through the middle of the S half of Sec. 33 Var. 16° 00' East.
20.00	Set a temporary 1/16 Sec. Cor. Land. mountainous Soil 2d Rate.
40.00	Set a temporary 1/16 Sec. Cor. Land mountainous Soil 2d Rate.
60.00	Set a temporary 1/16 Sec. Cor. Land mountainous. Soil Rate.
80.38	Intersect the N. & S. line bet. Secs. 33 and 34 at 38 links S of the S. 1/16 Sec. Cor. Land, mountainous Soil 2d Rate. From this corner I run S. 89° 44' W. on a true line through the middle of the S. half of Sec. 33 with the same var.
20.09	Set a sandstone, 16 x 10 x 3 ins. 12 ins. in the ground, marked "1/16" on E. face in a mound of earth 30 ins. diam. at base and 18 ins. high, dug 2 pits 18 x 12 x 12 ins. E & W. dist. 5 ft. from mound for 1/16 Sec. Cor.
40.19	Set a sandstone, 20 x 5 x 4 ins. 12 ins. in the ground, marked "1/16" on E. face in a mound of earth 30 ins. diam. at base and 18 ins. high, dug 2 pits 18 x 12 x 12 ins. E & W. dist. 5 ft. from mound for 1/16 Sec. Cor.
60.29	Set a sandstone, 28 x 10 x 3 ins. 12 ins. in the ground, marked "1/16" on E. face in a mound of earth 30 ins. diam. at base and 18 ins. high, dug 2 pits 18 x 12 x 12 ins. E & W. dist. 5 ft. from mound for 1/16 Sec. Cor.
80.38	To the S. 1/16 Sec. Cor. on Sec. line between Secs. 32 and 33. Land, mountainous. Grazing good. Soil, sandy 2d Rate

BOOK-A-265

Uncompahgre Ute Indian Surveys.

Subdivisions of T. S.R. E. Salt Lake Mer. Utah Terr.y Con.td

Chains.	
	From the 1/4 Sec. Cor. on Sec. line between Sections 32 and 33 I run East on a random line through the middle of Sec. 33. Var. 16° 00' East.
20.00	Set a temporary 1/16 Sec. Cor. Land mountainous. Soil 2d Rate.
40.00	Set a temporary 1/4 Sec. Cor. Land mountainous Soil 2d Rate.
60.00	Set a temporary 1/16 Sec. Cor. Land mountainous Soil 2d Rate.
80.24	Intersect the N. and S. line bet. Secs. 33 & 3 at 16 links N. of the 1/4 Sec. Cor. Land. mountainous. Soil 2d Rate. From this corner I run N. 89° 54' W. on a true line through the middle of Sec. 33 with the same var.
20.06	Set a sandstone, 32 x 6 x 4 ins. 12 ins. in ground marked "1/16" on E. face in a mound of earth 30 ins. diam. at base and 18 ins. high; dug 2 pits 18 x 12 x 12 ins. E. and W., dist. 5 ft. from mound for 1/16 Sec. Cor.
40.12	Set a sandstone, 17 x 10 x 8 ins. 12 ins. in ground marked "1/4" on E. face in a mound of earth 30 ins. diam. at base and 18 ins. high; dug 2 pits 18 x 12 x 12 ins. E. and W., dist. 5 ft. from mound for 1/4 Sec. Cor.
60.18	Set a sandstone 22 x 12 x 5 ins. 12 ins. in ground marked "1/16" on E. face in a mound of earth 30 ins. diam. at base and 18 ins. high; dug 2 pits 18 x 12 x 12 ins. E. and W., dist. 5 ft. from mound for 1/16 Sec. Cor.
80.24	To the 1/4 Sec. Cor. on Sec. line between Secs. 32 and 33 Land mountainous & broken. Grazing good. Soil sandy, 2d Rate

Uncompahgre Ute Indian Surveys.

Subdivisions of T. 10 S.R. 19 E. Salt Lake Mer. Utah Terr.y Con.td

Chains.	
	From the N 1/16 Sec. Cor. on Sec. line between Sections 32 and 33 I run East on a random line through the middle of the N half of Sec. 33 Var. 16° 00' East.
20.00	Set a temporary 1/16 Sec. Cor. Land, mountainous Soil 2d Rate.
40.00	Set a temporary 1/16 Sec. Cor. Land, mountainous. Soil 2d Rate.
60.00	Set a temporary 1/16 Sec. Cor. Land mountainous. Soil 2d Rate.
80.40	Intersect the N. & S. line bet. Secs. 33 and 34 at 37½ links S. of the N. 1/16 Sec. Cor. Land mountainous. Soil 2d Rate. From this corner I run S. 89° 37' W. on a true line through the middle of the N. half of Sec. 33 with the same var.
20.10	Set a sandstone 24 X 10 X 3 ins. 12 ins. in the ground, marked "1/16" on E. face in a mound of earth 30 ins. diam. at base and 18 ins. high, dug 2 pits 18 X 12 X 12 ins. E & W. dist. 5 ft. from mound for 1/16 Sec. Cor.
40.20	Set a sandstone 12 X 6 X 0 ins. 12 ins. in the ground, marked "1/16" on E. face in a mound of earth 30 ins. diam. at base and 18 ins. high, dug 2 pits 18 X 12 X 12 ins. E & W. dist. 5 ft. from mound for 1/16 Sec. Cor.
60.80	Set a sandstone, 14 X 8 X 3 ins. 12 ins. in the ground, marked "1/16" on E. face in a mound of earth 30 ins. diam. at base and 18 ins. high, dug 2 pits 18 X 12 X 12 ins. E & W. dist. 5 ft. from mound for 1/16 Sec. Cor.
80.40	To the N. 1/16 Sec. Cor. on Sec. line between Secs. 32 and 33. Land, mountainous. Grazing good. Soil, sandy, 2d Rate

BOOK-A-265

Uncompahgre Ute Indian Surveys.

Subdivisions of T. 10 S. R. 9 E. Salt Lake Mer. Utah Terr.y Con.td

Chains.	
	From the S 1/16 Sec. Cor. on Sec. line between Sections 28 and 29 I run East on a random line through the middle of the S half of Sec. 28. Var. 16° 00' East.
20.00	Set a temporary 1/16 Sec. Cor. Land mountainous. Soil 2d Rate.
40.00	Set a temporary 1/16 Sec. Cor. Land mount Soil 2d Rate.
60.00	Set a temporary 1/16 Sec. Cor. Land, mountainous Soil 2d, Rate.
80.88	Intersect the N. & S. line bet. Secs. 27 and 28 at 26 links E of the S 1/16 Sec. Cor. Land mountainous Soil 2d Rate. From this corner I run N. 89° 49' W. on a true line through the middle of the South half of Sec. 28 with the same var.
20.22	Set a sandstone, 20 x 10 x 10 ins. 12 ins. in the ground, marked "1/16" on E. face in a mound of earth 30 ins. diam. at base and 18 ins. high, dug 2 pits 18 x 12 x 12 ins. E & W. dist. 5 ft. from mound for 1/16 Sec. Cor.
40.44	Set a sandstone, 28 x 5 x 4 ins. 12 ins. in the ground, marked "1/16" on E. face in a mound of earth 30 ins. diam. at base and 18 ins. high, dug 2 pits 18 x 12 x 12 ins. E & W. dist. 5 ft. from mound for 1/16 Sec. Cor.
60.66	Set a sandstone 20 x 10 x 10 ins. 12 ins. in the ground, marked "1/16" on E. face in a mound of earth 30 ins. diam. at base and 18 ins. high, dug 2 pits 18 x 12 x 12 ins. E & W. dist. 5 ft. from mound for 1/16 Sec. Cor.
80.88	To the S. 1/16 Sec. Cor. on Sec. line between Secs. 28 and 29. Land, mountainous. Grazing Good. Soil, Sandy 2d Rate

Uncompahgre Ute Indian Surveys.

Subdivisions of T. 10 S.R. 19 E. Salt Lake Mer. Utah Terr.y Con.td

Chains.	
	From the 1/4 Sec. Cor. on Sec. line between Sections 28 and 29 I run East on a random line through the middle of Sec. 28 Var. 16° 00' East.
20.00	Set a temporary 1/16 Sec. Cor. Land mountainous Soil 2d Rate.
40.00	Set a temporary 1/4 Sec. Cor. Land. mountainous Soil 2d Rate.
60.00	Set a temporary 1/16 Sec. Cor. Land. mountainous. Soil 2d Rate.
80.76	Intersect the N. and S. line bet. Secs. 27 & 28 at 70 links S. of the 1/4 Sec. Cor. Land. mountainous Soil 2d Rate. From this corner I run S. 89° 30' W. on a true line through the middle of Sec. 28 with the same var.
20.19	Set a sandstone, 12 x 8 x 10 ins. 12 ins. in ground marked "1/16" on E. face in a mound of earth 30 ins. diam. at base and 18 ins. high; dug 2 pits 18 x 12 x 12 ins. E. and W. dist. 5 ft. from mound for 1/16 Sec. Cor.
40.38	Set a sandstone, 18 x 16 x 3 ins. 12 ins. in ground marked "1/4" on E. face in a mound of earth 30 ins. diam. at base and 18 ins. high; dug 2 pits 18 x 12 x 12 ins. E. and W. dist. 5 ft. from mound for 1/4 Sec. Cor.
60.57	Set a sandstone, 20 x 8 x 4 ins. 12 ins. in ground marked "1/16" on E. face in a mound of earth 30 ins. diam. at base and 18 ins. high; dug 2 pits 18 x 12 x 12 ins. E. and W. dist. 5 ft. from mound for 1/16 Sec. Cor.
80.76	To the 1/4 Sec. Cor. on Sec. line between Secs. 28 and 29 Land, mountainous. Grazing good. Soil, sandy 2d Rate Aug. 21. 1882

BOOK-A-265

Uncompahgre Ute Indian Surveys.

Subdivisions of T. 10 S. R. 1 E. Salt Lake Mer. Utah Terr.y Con.td

Chains.	
	From the T. 1/16 Sec. Cor. on Sec. line between Sections 28 and 29 I run East on a random line through the middle of the T. half of Sec. 28. Var. 16° 15' East.
20.00	Set a temporary 1/16 Sec. Cor. Land, mountainous. Soil 2d Rate.
40.00	Set a temporary 1/16 Sec. Cor. Land, mountainous. Soil 2d Rate.
60.00	Set a temporary 1/16 Sec. Cor. Land, mountainous. Soil 2d Rate.
80.90	Intersect the N. & S. line bet. Secs. 27 and 28 at 50 links S. of the T. 1/16 Sec. Cor. Land, mountainous. Soil 2d Rate. From this corner I run S. 89° 39' W. on a true line through the middle of the T. half of Sec. 28 with the same var.
20.22	Set a sandstone, 20 x 8 x 4 ins. 12 ins. in the ground, marked "1/16" on E. face in a mound of earth 30 ins. diam. at base and 18 ins. high, dug 2 pits 18 x 12 x 12 ins. E & W. dist. 5 ft. from mound for 1/16 Sec. Cor.
40.25	Set a sandstone, 12 x 10 x 5 ins. 12 ins. in the ground, marked "1/16" on E. face in a mound of earth 30 ins. diam. at base and 18 ins. high, dug 2 pits 18 x 12 x 12 ins. E & W. dist. 5 ft. from mound for 1/16 Sec. Cor.
60.78	Set a sandstone, 16 x 10 x 3 ins. 12 ins. in the ground, marked "1/16" on E. face in a mound of earth 30 ins. diam. at base and 18 ins. high, dug 2 pits 18 x 12 x 12 ins. E & W. dist. 5 ft. from mound for 1/16 Sec. Cor.
80.90	To the T. 1/16 Sec. Cor. on Sec. line between Secs. 28 and 29. Land, mountainous. Grazing good. Soil, sandy, 2d Rate

Uncompahgre Ute Indian Surveys.

Subdivisions of T. 10 S.R. 19 E. Salt Lake Mer. Utah Terr.y Con.td

Chains.	
	From the S. 1/16 Sec. Cor. on Sec. line between Sections 20 and 21 I run East on a random line through the middle of the S. half of Sec. 21
	Var. 16° 00' East.
20.00	Set a temporary 1/16 Sec. Cor. Land, mountainous. Soil 2d Rate.
40.00	Set a temporary 1/16 Sec. Cor. Land, mountainous. Soil 2d Rate.
60.00	Set a temporary 1/16 Sec. Cor. Land, mountainous. Soil 2d Rate.
80.56	Intersect the N. & S. line bet. Secs. 21 and 22 at 46 links E of the S 1/16 Sec. Cor. Land, mountainous Soil 2d Rate. From this corner I run N. 89° 51' W. on a true line through the middle of the S. half of Sec. 21 with the same var.
20.14	Set a sandstone, 20 x 12 x 5 ins. 12 ins. in the ground, marked "1/16" on E. face in a mound of earth 30 ins. diam. at base and 18 ins. high, dug 2 pits 18 x 12 x 12 ins. E & W. dist. 5 ft. from mound for 1/16 Sec. Cor.
40.28	Set a sandstone, 18 x 15 x 4 ins. 12 ins. in the ground, marked "1/16" on E. face in a mound of earth 30 ins. diam. at base and 18 ins. high, dug 2 pits 18 x 12 x 12 ins. E & W. dist. 5 ft. from mound for 1/16 Sec. Cor.
60.44	Set a sandstone, 16 x 12 x 5 ins. 12 ins. in the ground, marked "1/16" on E. face in a mound of earth 30 ins. diam. at base and 18 ins. high, dug 2 pits 18 x 12 x 12 ins. E & W. dist. 5 ft. from mound for 1/16 Sec. Cor.
80.56	To the S. 1/16 Sec. Cor. on Sec. line between Secs. 20 and 21. Land, mountainous. Grazing, good. Soil, sandy, 2d Rate

BOOK-A-265

Uncompahgre Ute Indian Surveys.

Subdivisions of T. 10 S. R. 19 E. Salt Lake Mer. Utah Terr.y Con.td

Chains.	
	From the 1/4 Sec. Cor. on Sec. line between Sections 20 and 21 I run East on a random line through the middle of Sec. 21. Var. 16° 00' East.
20.00	Set a temporary 1/16 Sec. Cor. Land, mountainous. Soil 2d Rate.
40.00	Set a temporary 1/4 Sec. Cor. Land, mountainous Soil 2d Rate.
60.00	Set a temporary 1/16 Sec. Cor. Land, mountainous Soil 2d Rate.
80.38	Intersect the N. and S. line bet. Secs. 21 & 22 at 26 links S. of the 1/4 Sec. Cor. Land mountainous. Soil 2d Rate. From this corner I run S. 89° 49' W. on a true line through the middle of Sec. 21. with the same var.
20.09	Set a sandstone, 20 x 14 x 2 ins. 12 ins. in ground marked "1/16" on E. face in a mound of earth 30 ins. diam. at base and 18 ins. high; dug 2 pits 18 x 12 x 12 ins. E. and W. dist. 5 Ft. from mound for 1/16 Sec. Cor.
40.19	Set a sandstone, 20 x 12 x 3 ins. 12 ins. in ground marked "1/4" on E. face in a mound of earth 30 ins. diam. at base and 18 ins. high; dug 2 pits 18 x 12 x 12 ins. E. and W. dist. 5 Ft. from mound for 1/4 Sec. Cor.
60.29	Set a sandstone, 28 x 10 x 4 ins. 12 ins. in ground marked "1/16" on E. face in a mound of earth 30 ins. diam. at base and 18 ins. high; dug 2 pits 18 x 12 x 12 ins. E. and W. dist. 5 Ft. from mound for 1/16 Sec. Cor.
80.38	To the 1/4 Sec. Cor. on Sec. line between Secs. 20 and 21. Land, mountainous & broken. Grazing good. Soil, sandy 2d Rate

Uncompahgre Ute Indian Surveys.

Subdivisions of T. 10 S. R. 19 E. Salt Lake Mer. Utah Terr.y Cont.d

Chains.	
	From the N 1/16 Sec. Cor. on Sec. line between Sections 20 and 21 I run East on a random line through the middle of the N half of Sec. 21. Var. 16° 00' East.
20.00	Set a temporary 1/16 Sec. Cor. Land, mountainous. Soil 2d Rate.
40.00	Set a temporary 1/16 Sec. Cor. Land, mountainous Soil 2d Rate.
60.00	Set a temporary 1/16 Sec. Cor. Land, mountainous. Soil 2d Rate.
80.60	Intersect the N. & S. line bet. Secs. 21 and 22 at 28 links S of the N 1/16 Sec. Cor. Land, mountainous Soil 2d Rate. From this corner I run S. 89° 48' W. on a true line through the middle of the N. half of Sec. 21 with the same var.
20.15	Set a sandstone, 12 x 10 x 5 ins. 12 ins. in the ground, marked "1/16" on E. face in a mound of earth 30 ins. diam. at base and 18 ins. high, dug 2 pits 18 x 12 x 12 ins. E & W. dist. 5 ft. from mound for 1/16 Sec. Cor.
40.30	Set a sandstone, 18 x 16 x 4 ins. 12 ins. in the ground, marked "1/16" on E. face in a mound of earth 30 ins. diam. at base and 18 ins. high, dug 2 pits 18 x 12 x 12 ins. E & W. dist. 5 ft. from mound for 1/16 Sec. Cor.
60.45	Set a sandstone, 20 x 8 x 4 ins. 12 ins. in the ground, marked "1/16" on E. face in a mound of earth 30 ins. diam. at base and 18 ins. high, dug 2 pits 18 x 12 x 12 ins. E & W. dist. 5 ft. from mound for 1/16 Sec. Cor.
80.60	To the N. 1/16 Sec. Cor. on Sec. line between Secs. 20 and 21. Land, mountainous. Grazing good. Soil, sandy 2d Rate.

Uncompahgre Ute Indian Surveys.

Subdivisions of T. 16 S. R. 19 E. Salt Lake Mer. Utah Terr.y Cont.d

Chains.	
	From the S 1/16 Sec. Cor. on Sec. line between Sections 16 and 17 I run East on a random line through the middle of the S half of Sec. 16 Var. 16° 00' East.
20.00	Set a temporary 1/16 Sec. Cor. Land, mountainous. Soil 2d Rate.
40.00	Set a temporary 1/16 Sec. Cor. Land, mountainous. Soil 2d Rate.
60.00	Set a temporary 1/16 Sec. Cor. Land, mountainous. Soil 2d Rate.
80.28	Intersect the N. & S. line bet. Secs. 15 and 16 at 20 links E of the S 1/16 Sec. Cor. Land, mountainous. Soil 2d Rate. From this corner I run N. 89° 51' W. on a true line through the middle of the S. half of Sec. 16 with the same var.
20.07	Set a sandstone, 30 x 12 x 3 ins. 12 ins. in the ground, marked "1/16" on E. face in a mound of earth 30 ins. diam. at base and 18 ins. high, dug 2 pits 18 x 12 x 12 ins. E & W. dist. 5 ft. from mound for 1/16 Sec. Cor.
40.12	Set a sandstone, 24 x 10 x 6 ins. 12 ins. in the ground, marked "1/16" on E. face in a mound of earth 30 ins. diam. at base and 18 ins. high, dug 2 pits 18 x 12 x 12 ins. E & W. dist. 5 ft. from mound for 1/16 Sec. Cor.
60.21	Set a sandstone, 12 x 10 x 2 ins. 12 ins. in the ground, marked "1/16" on E. face in a mound of earth 30 ins. diam. at base and 18 ins. high, dug 2 pits 18 x 12 x 12 ins. E & W. dist. 5 ft. from mound for 1/16 Sec. Cor.
80.28	To the S 1/16 Sec. Cor. on Sec. line between Secs. 16 and 17 Land, mountainous & broken, rocky. Grazing, good. Soil, stony 2d Rate

Uncompahgre Ute Indian Surveys.

Subdivisions of T. 10 S. R. 19 E. Salt Lake Mer. Utah Terr.y Con.td

Chains.	
	From the 1/4 Sec. Cor. on Sec. line between Sections 16 and 17 I run East on a random line through the middle of Sec. 16
	Var. 16° 00' East.
20.00	Set a temporary 1/16 Sec. Cor. Land mountainous. Soil 2d. Rate.
40.00	Set a temporary 1/4 Sec. Cor. Land, mountainous. Soil 2d. Rate.
60.00	Set a temporary 1/16 Sec. Cor. Land, mountainous. Soil 2d. Rate.
80.12	Intersect the N. and S. line bet. Secs. 15 & 16 at 12 links N. of the 1/4 Sec. Cor. Land, mountainous. Soil 2d. Rate. From this corner I run N. 89° 55' W. on a true line through the middle of Sec. 16. with the same var.
20.10	Set a sandstone, 30 x 8 x 5 ins. 12 ins. in ground marked "1/16" on E. face in a mound of earth 30 ins. diam. at base and 18 ins. high; dug 2 pits 18 x 12 x 12 ins. E. and W., dist. 5 ft. from mound for 1/16 Sec. Cor.
40.21	Set a sandstone, 36 x 10 x 2 ins. 12 ins. in ground marked "1/4" on E. face in a mound of earth 30 ins. diam. at base and 18 ins. high; dug 2 pits 18 x 12 x 12 ins. E. and W., dist. 5 ft. from mound for 1/4 Sec. Cor.
60.32	Set a sandstone, 18 x 6 x 5 ins. 12 ins. in ground marked "1/16" on E. face in a mound of earth 30 ins. diam. at base and 18 ins. high; dug 2 pits 18 x 12 x 12 ins. E. and W., dist. 5 ft. from mound for 1/16 Sec. Cor.
80.12	To the 1/4 Sec. Cor. on Sec. line between Secs. 16 and 17. Land, mountainous. Grazing good. Soil, sandy, 2d Rate

BOOK-A-265

Uncompahgre Ute Indian Surveys.

Subdivisions of T. 10 S. R. 19 E. Salt Lake Mer. Utah Terr.y Con.td

Chains.	
	From the N 1/16 Sec. Cor. on Sec. line between Sections 16 and 17 I run East on a random line through the middle of the N half of Sec. 16 Var. 16° 15' East.
20.00	Set a temporary 1/16 Sec. Cor. Land, mount.s Soil 2d Rate.
40.00	Set a temporary 1/16 Sec. Cor. Land, mount.s Soil 2d Rate.
60.00	Set a temporary 1/16 Sec. Cor. Land, mount.s Soil 2d Rate.
80.66	Intersect the N. & S. line bet. Secs. 15 and 16 at 26 links S of the N 1/16 Sec. Cor. Land, mountainous. Soil 2d Rate. From this corner I run S. 89° 49' W. on a true line through the middle of the N. half of Sec. 16 with the same var.
20.16	Set a sandstone 18 x 16 x 5 ins. 12 ins. in the ground, marked "1/16" on E. face in a mound of earth 30 ins. diam. at base and 18 ins. high, dug 2 pits 18 x 12 x 12 ins. E & W. dist. 5 ft. from mound for 1/16 Sec. Cor.
40.33	Set a sandstone, 15 x 12 x 8 ins. 12 ins. in the ground, marked "1/16" on E. face in a mound of earth 30 ins. diam. at base and 18 ins. high, dug 2 pits 18 x 12 x 12 ins. E & W. dist. 5 ft. from mound for 1/16 Sec. Cor.
60.49	Set a sandstone, 16 x 10 x 4 ins. 12 ins. in the ground, marked "1/16" on E. face in a mound of earth 30 ins. diam. at base and 18 ins. high, dug 2 pits 18 x 12 x 12 ins. E & W. dist. 5 ft. from mound for 1/16 Sec. Cor.
80.66	To the N 1/16 Sec. Cor. on Sec. line between Secs. 16 and 17. Land, mountainous. Grazing good. Soil sandy 2d Rate

Uncompahgre Ute Indian Surveys.

Subdivisions of T. 10 S. R. 19 E. Salt Lake Mer. Utah Terr.y Cont.d

Chains.	
	From the S 1/16 Sec. Cor. on Sec. line between Sections 8 and 9 I run East on a random line through the middle of the S. half of Sec. 9 Var. 16° 00' East.
20.00	Set a temporary 1/16 Sec. Cor. Land, mountainous. Soil 2d. Rate.
40.00	Set a temporary 1/16 Sec. Cor. Land mountainous. Soil 2d. Rate.
60.00	Set a temporary 1/16 Sec. Cor. Land mountainous. Soil 2d. Rate.
80.60	Intersect the N. & S. line bet. Secs. 9 and 10 at 40 links N of the S 1/16 Sec. Cor. Land mountainous. Soil 2d. Rate. From this corner I run N. 89° 45' W. on a true line through the middle of the S. half of Sec. 9 with the same var.
20.15	Set a sandstone, 14 x 6 x 5 ins. 12 ins. in the ground, marked "1/16" on E. face in a mound of earth 30 ins. diam. at base and 18 ins. high, dug 2 pits 18 x 12 x 12 ins. E & W. dist. 5 ft. from mound for 1/16 Sec. Cor.
40.30	Set a sandstone 16 x 8 x 5 ins. 12 ins. in the ground, marked "1/16" on E. face in a mound of earth 30 ins. diam. at base and 18 ins. high, dug 2 pits 18 x 12 x 12 ins. E & W. dist. 5 ft. from mound for 1/16 Sec. Cor.
60.45	Set a sandstone, 22 x 10 x 4 ins. 12 ins. in the ground, marked "1/16" on E. face in a mound of earth 30 ins. diam. at base and 18 ins. high, dug 2 pits 18 x 12 x 12 ins. E & W. dist. 5 ft. from mound for 1/16 Sec. Cor.
80.60	To the S. 1/16 Sec. Cor. on Sec. line between Secs. 8 and 9. Land, mountainous. Grazing good. Soil, rocky 2d. Rate

Uncompahgre Ute Indian Surveys.

Subdivisions of T. 10 S. R. 19 E. Salt Lake Mer. Utah Terr.y Con.td

Chains.	
	From the 1/4 Sec. Cor. on Sec. line between Sections 8 and 9 I run East on a random line through the middle of Sec. 9 Var. 16° 00' East.
20.00	Set a temporary 1/16 Sec. Cor. Land, mount ainous. Soil 2d. Rate.
40.00	Set a temporary 1/4 Sec. Cor. Land, moun ainous. Soil 2d. Rate.
60.00	Set a temporary 1/16 Sec. Cor. Land, moun ainous. Soil 2d. Rate.
80.70	Intersect the N. and S. line bet. Secs. 9 & 10 at 26 links S. of the 1/4 Sec. Cor. Land, mountainous. Soil 2d. Rate. From this corner I run N. 89° 49' W. on a true line through the middle of Sec. 9. with the same var.
20.17	Set a sandstone, 14 x 12 x 5 ins. 12 ins. in ground marked "1/16" on E. face in a mound of earth 30 ins. diam. at base and 18 ins. high; dug 2 pits 18 x 12 x 12 ins. E. and W. dist. 5 ft. from mound for 1/16 Sec. Cor.
40.35	Set a sandstone, 18 x 6 x 5 ins. 12 ins. in ground marked "1/4" on E. face in a mound of earth 30 ins. diam. at base and 18 ins. high; dug 2 pits 18 x 12 x 12 ins. E. and W. dist. 5 ft. from mound for 1/4 Sec. Cor.
60.53	Set a sandstone, 14 x 15 x 2 ins. 12 ins. in ground marked "1/16" on E. face in a mound of earth 30 ins. diam. at base and 18 ins. high; dug 2 pits 18 x 12 x 12 ins. E. and W. dist. 5 ft. from mound for 1/16 Sec. Cor.
80.70	To the 1/4 Sec. Cor. on Sec. line between Secs. 8 and 9. Land, mountainous. Grazing good. Soil, sandy 2d. Rate Aug. 22. 1882.

Uncompahgre Ute Indian Surveys.

Subdivisions of T. 10 S. R. 19 E. Salt Lake Mer. Utah Terr.y Con.td

Chains.	
	From the A 1/16 Sec. Cor. on Sec. line between Sections 8 and 9 I run East on a random line through the middle of the A half of Sec. 9 Var. 16° 00' East.
20.00	Set a temporary 1/16 Sec. Cor. Land, mountainous. Soil 2d Rate.
40.00	Set a temporary 1/16 Sec. Cor. Land mountainous Soil 2d Rate.
60.00	Set a temporary 1/16 Sec. Cor. Land mountainous. Soil 2d Rate.
80.46	Intersect the N. & S. line bet. Secs. 9 and 10 at 20 links S of the A 1/16 Sec. Cor. Land, mountainous Soil 2d Rate. From this corner I run S. 89° 51' W. on a true line through the middle of the A. half of Sec. 9 with the same var.
20.11	Set a sandstone, 10 x 10 x 10 ins. 12 ins. in the ground, marked "1/16" on E. face in a mound of earth 30 ins. diam. at base and 18 ins. high, dug 2 pits 18 x 12 x 12 ins. E & W. dist. 5 ft. from mound for 1/16 Sec. Cor.
40.23	Set a sandstone, 12 x 8 x 4 ins. 12 ins. in the ground, marked "1/16" on E. face in a mound of earth 30 ins. diam. at base and 18 ins. high, dug 2 pits 18 x 12 x 12 ins. E & W. dist. 5 ft. from mound for 1/16 Sec. Cor.
60.35	Set a sandstone, 18 x 6 x 2 ins. 12 ins. in the ground, marked "1/16" on E. face in a mound of earth 30 ins. diam. at base and 18 ins. high, dug 2 pits 18 x 12 x 12 ins. E & W. dist. 5 ft. from mound for 1/16 Sec. Cor.
80.46	To the A 1/16 Sec. Cor. on Sec. line between Secs. 8 and 9. Land, mountainous & broken Grazing good. Soil, sandy 2d Rate

Uncompahgre Ute Indian Surveys.

Subdivisions of T. 4 S. R. 1 E. Salt Lake Mer. Utah Terr.y Cont.d

Chains.	
	From the S 1/16 Sec. Cor. on Sec. line between Sections 4 and 5 I run East on a random line through the middle of the S half of Sec. 4 Var. 16° 00 East.
20.00	Set a temporary 1/16 Sec. Cor. Land, mound anxious. Soil 2d Rate.
40.00	Set a temporary 1/16 Sec. Cor. Land, mound anxious. Soil 2d Rate.
60.00	Set a temporary 1/16 Sec. Cor. Land, mound anxious. Soil 2d Rate.
80.04	Intersect the N. & S. line bet. Secs. 3 and 4 at 12 links E of the S 1/16 Sec. Cor. Land, mountainous. Soil 2d Rate. From this corner I run N. 89° 55' W on a true line through the middle of the S. half of Sec. 4 with the same var.
20.13	Set a sandstone, 16 x 7 x 3 ins. 12 ins. in the ground, marked "1/16" on E. face in a mound of earth 30 ins. diam. at base and 18 ins. high, dug 2 pits 18 x 12 x 12 ins. E & W. dist. 5 ft. from mound for 1/16 Sec. Cor.
40.27	Set a sandstone, 40 x 10 x 2 ins. 12 ins. in the ground, marked "1/16" on E. face in a mound of earth 30 ins. diam. at base and 18 ins. high, dug 2 pits 18 x 12 x 12 ins. E & W. dist. 5 ft. from mound for 1/16 Sec. Cor.
60.51	Set a sandstone, 16 x 8 x 8 ins. 12 ins. in the ground, marked "1/16" on E. face in a mound of earth 30 ins. diam. at base and 18 ins. high, dug 2 pits 18 x 12 x 12 ins. E & W. dist. 5 ft. from mound for 1/16 Sec. Cor.
80.54	To the S. 1/16 Sec. Cor. on Sec. line between Secs. 4 and 5 Land, mountainous. Grazing good. Soil sandy 2d Rate

Uncompahgre Ute Indian Surveys.

Subdivisions of T. 10 S. R. 19 E. Salt Lake Mer. Utah Terr.y Con.td

Chains	
	From the 1/4 Sec. Cor. on Sec. line between Sections 4 and 5 Run East on a random line through the middle of Sec. 4 Var. 16° 00' East.
20.00	Set a temporary 1/16 Sec. Cor. Land, mountainous. Soil 2d Rate.
40.00	Set a temporary 1/4 Sec. Cor. Land mountainous Soil 2d Rate.
60.00	Set a temporary 1/16 Sec. Cor. Land mountainous Soil 2d Rate.
80.28	Intersect the N. and S. line bet. Secs. 3 & 4 at 16 links S. of the 1/4 Sec. Cor Land mountainous Soil 2d Rate. From this corner Run S. 89° 23' W. on a true line through the middle of Sec. 4. with the same var.
20.14	Set a sandstone, 20 x 10 x 8 ins. 12 ins. in ground marked "1/16" on E. face in a mound of earth 30 ins. diam. at base and 18 ins. high; dug 2 pits 18 x 12 x 12 ins. E. and W. dist. 5 ft. from mound for 1/16 Sec. Cor.
40.24	Set a sandstone, 16 x 15 x 4 ins. 12 ins. in ground marked "1/4" on E. face in a mound of earth 30 ins. diam. at base and 18 ins. high; dug 2 pits 18 x 12 x 12 ins. E. and W. dist. 5 ft. from mound for 1/4 Sec. Cor.
60.44	Set a sandstone, 32 x 6 x 3 ins. 12 ins. in ground marked "1/16" on E. face in a mound of earth 30 ins. diam. at base and 18 ins. high; dug 2 pits 18 x 12 x 12 ins. E. and W. dist. 5 ft. from mound for 1/16 Sec. Cor.
80.08	To the 1/4 Sec. Cor. on Sec. line between Secs. 4 and 5 Land, mountainous & broken. Grazing good. Soil, sandy 2d Rate

Uncompahgre Ute Indian Surveys.

Subdivisions of T. 10 S. R. 19 E. Salt Lake Mer. Utah Terr.y Con.td

Chains.	
	From the T 1/16 Sec. Cor. on Sec. line between Sections 4 and 5 I run East on a random line through the middle of the N half of Sec. 4 Var. 16° 00' East.
20.00	Set a temporary 1/16 Sec. Cor. Land, mound ainous. Soil 2d Rate.
40.00	Set a temporary 1/16 Sec. Cor. Land, mound ainous. Soil 2d Rate.
60.00	Set a temporary 1/16 Sec. Cor. Land, mound ainous. Soil 2d Rate.
80.72	Intersect the N. & S. line bet. Secs. 3 and 4 at 70 links E of the T 1/16 Sec. Cor. Land, mountainous. Soil 2d Rate. From this corner I run N. 89° 30 W. on a true line through the middle of the N. half of Sec. 4 with the same var.
20.18	Set a sandstone, 20 X 12 X 12 ins. 12 ins. in the ground, marked "1/16" on E. face in a mound of earth 30 ins. diam. at base and 18 ins. high, dug 2 pits 18 X 12 X 12 ins. E & W. dist. 5 ft. from mound for 1/16 Sec. Cor.
40.36	Set a sandstone, 36 X 7 X 4 ins. 12 ins. in the ground, marked "1/16" on E. face in a mound of earth 30 ins. diam. at base and 18 ins. high, dug 2 pits 18 X 12 X 12 ins. E & W. dist. 5 ft. from mound for 1/16 Sec. Cor.
60.54	Set a sandstone, 30 X 12 X 8 ins. 12 ins. in the ground, marked "1/16" on E. face in a mound of earth 30 ins. diam. at base and 18 ins. high, dug 2 pits 18 X 12 X 12 ins. E & W. dist. 5 ft. from mound for 1/16 Sec. Cor.
80.72	To the N. 1/16 Sec. Cor. on Sec. line between Secs. 4 and 5. Land, mountainous & broken. Grazing good. Soil, sandy 2d Rate

Uncompahgre Ute Indian Surveys.

Subdivisions of T. 10 S. R. 19 E. Salt Lake Mer. Utah Terr.y Con.td

Chains.	
	From the S. 1/16 Sec. Cor. on Sec. line between Sections 31 and 32 I run East on a random line through the middle of the S half of Sec. 32 Var. 16° 15' East.
20.00	Set a temporary 1/16 Sec. Cor. Land, mountainous Soil 2d Rate.
40.00	Set a temporary 1/16 Sec. Cor. Land, mountainous Soil 2d Rate.
60.00	Set a temporary 1/16 Sec. Cor. Land mountainous. Soil 2d Rate.
80.42	Intersect the N. & S. line bet. Secs. 32 and 33 at 32 links N of the S 1/16 Sec. Cor. Land, mountainous. Soil 2d Rate. From this corner I run N. 89° 46' W. on a true line through the middle of the S half of Sec. 32. with the same var.
10.10	Set a sandstone, 24 X 10 X 4 ins. 12 ins. in the ground, marked "1/16" on E. face in a mound of earth 30 ins. diam. at base and 18 ins. high, dug 2 pits 18 X 12 X 12 ins. E & W. dist. 5 ft. from mound for 1/16 Sec. Cor.
10.21	Set a sandstone, 16 X 8 X 5 ins. 12 ins. in the ground, marked "1/16" on E. face in a mound of earth 30 ins. diam. at base and 18 ins. high, dug 2 pits 18 X 12 X 12 ins. E & W. dist. 5 ft. from mound for 1/16 Sec. Cor.
60.32	Set a sandstone, 22 X 8 X 4 ins. 12 ins. in the ground, marked "1/16" on E. face in a mound of earth 30 ins. diam. at base and 18 ins. high, dug 2 pits 18 X 12 X 12 ins. E & W. dist. 5 ft. from mound for 1/16 Sec. Cor.
80.42	To the S. 1/16 Sec. Cor. on Sec. line between Secs 31 and 32. Land, mountainous & broken. Grazing good. Soil, sandy 2d Rate

BOOK-A-265

Uncompahgre Ute Indian Surveys.

Subdivisions of T. 10 S. R. 19 E. Salt Lake Mer. Utah Terr.y Con.td

Chains.	
	From the S 1/16 Sec. Cor. on Sec. line between Sections 31 and 32 I run West on a random line through the middle of the S half of Sec. 31 Var. 16° 00' East.
20.00	Set a temporary 1/16 Sec. Cor. Land, mountainous Soil 2d Rate.
40.00	Set a temporary 1/16 Sec. Cor. Land mountainous Soil 2d Rate.
60.00	Set a temporary 1/16 Sec. Cor. Land mountainous Soil 2d Rate.
80.22	Intersect the N. & S. line bet. Secs. 31 and 36 at 4 links N of the S 1/16 Sec. Cor. Land mountainous Soil 2d Rate. From this corner I run N. 89° 58' E on a true line through the middle of the S. half of Sec. 31 with the same var.
20.22	Set a sandstone, 28 x 10 x 4 ins. 12 ins. in the ground, marked "1/16" on E. face in a mound of earth 30 ins. diam. at base and 18 ins. high, dug 2 pits 18 x 12 x 12 ins. E & W. dist. 5 ft. from mound for 1/16 Sec. Cor.
40.22	Set a sandstone, 20 x 6 x 5 ins. 12 ins. in the ground, marked "1/16" on E. face in a mound of earth 30 ins. diam. at base and 18 ins. high, dug 2 pits 18 x 12 x 12 ins. E & W. dist. 5 ft. from mound for 1/16 Sec. Cor.
60.22	Set a sandstone, 18 x 10 x 4 ins. 12 ins. in the ground, marked "1/16" on E. face in a mound of earth 30 ins. diam. at base and 18 ins. high, dug 2 pits 18 x 12 x 12 ins. E & W. dist. 5 ft. from mound for 1/16 Sec. Cor.
80.22	To the S. 1/16 Sec. Cor. on Sec. line between Secs. 31 and 32 Land mountainous - broken. Grazing fair. Soil 2d Rate

Uncompahgre Ute Indian Surveys.

Subdivisions of T. 10 S. R. 19 E. Salt Lake Mer. Utah Terr.y Con.td

Chains.	
	From the 1/4 Sec. Cor. on Sec. line between Sections 31 and 32 I run East on a random line through the middle of Sec. 32. Var. 16° 00' East.
20.00	Set a temporary 1/16 Sec. Cor. Land mountainous. Soil 2d Rate.
40.00	Set a temporary 1/4 Sec. Cor. Land mountainous. Soil 2d Rate.
60.00	Set a temporary 1/16 Sec. Cor. Land mountainous Soil 2d Rate.
80.28	Intersect the N. and S. line bet. Secs. 32 & 33 at 18 links W. of the 1/4 Sec. Cor. Land mountainous Soil 2d Rate. From this corner I run N. 89° 52' W. on a true line through the middle of Sec. 32 with the same var.
20.07	Set a sandstone 16 x 12 x 10 ins. 12 ins. in ground marked "1/16" on E. face in a mound of earth 30 ins. diam. at base and 18 ins. high; dug 2 pits 18 x 12 x 12 ins. E. and W. dist. 5 ft. from mound for 1/16 Sec. Cor.
40.14	Set a sandstone 14 x 8 x 6 ins. 12 ins. in ground marked "1/4" on E. face in a mound of earth 30 ins. diam. at base and 18 ins. high; dug 2 pits 18 x 12 x 12 ins. E. and W. dist. 5 ft. from mound for 1/4 Sec. Cor.
60.21	Set a sandstone 24 x 10 x 3 ins. 12 ins. in ground marked "1/16" on E. face in a mound of earth 30 ins. diam. at base and 18 ins. high; dug 2 pits 18 x 12 x 12 ins. E. and W. dist. 5 ft. from mound for 1/16 Sec. Cor.
80.28	To the 1/4 Sec. Cor. on Sec. line between Secs. 31 and 32. Land, mountainous & broken. Grazing good, Soil, Sandy, 2d Rate

BOOK-A-265

Uncompahgre Ute Indian Surveys.

Subdivisions of T. 10 S. R. 19 E. Salt Lake Mer. Utah T. rr^y Con^td

Chains	
	From the 1/4 Sec. Cor. on Sec. line betwee. Sections 31 and 32 I run West on a random line through the middle of Sec. 31 half of Sec. Var 16° 00' East.
0.00	Set a temporary 1/16 Sec Cor. Land, mountainous Soil 2d Rate.
40.00	Set a temporary 1/4 Sec. Cor. Land mountainous Soil 2d Rate
60.00	Set a temporary 1/16 Sec Cor. Land mountainous Soil 2d Rate.
80.10	Inters. at the N. & S. line bet. Secs. 31 and 36 at 14 links S. of the 1/4 Sec. Co. Land mountainous Soil 2d Rate. From this corner I run S. 89° 54' E on a true line through the mid le of the Sec 31 with the same var.
20.10	Set a sandstone 30 x 8 x 6 ins. 9 ins in the ground, marked "1/16" on E. face in a mound of earth 30 ins. diam. at base and 18 ins. high, dug 2 pits 18 x 12 x 12 ins. E & W. dist. 5 ft. from mound for 1/16 Sec Cor.
40.10	Set a sandstone 22 x 10 x 5 ins. 12 ins. in the ground, marked "1/4" on E. face in a mound of earth 30 ins. diam. at base and 18 ins. high; dug 2 pits 18 x 12 x 12 ins. E & W. dist. 5 ft. from mound for 1/4 Sec. Cor.
60.10	Set a sandstone 24 x 8 x 2 ins. 12 ins. in the ground, marked "1/16" on E. face in a mound of earth 30 ins. diam. at base and 18 ins. high, dug 2 pits 18 x 12 x 12 ins. E & W. dist. 5 ft. from mound for 1/16 Sec. Cor.
80.10	To the 1/4 Sec. Cor. on Sec. line between Secs. 31 and 32 Land mountainous. Grazing fair. Soil 2d & 3d Rate

Uncompahgre Ute Indian Surveys.

Subdivisions of T. 10 S. R. 9 E. Salt Lake Mer. Utah Terr.y Con.td

Chains.	
	From the N 1/16 Sec. Cor. on Sec. line between Sections 31 and 32 I run East on a random line through the middle of the N half of Sec. 32 Var. 16° 00' East.
20.00	Set a temporary 1/16 Sec. Cor. Land, mountainous. Soil 2d Rate.
40.00	Set a temporary 1/16 Sec. Cor. Land mountainous. Soil 2d Rate.
60.00	Set a temporary 1/16 Sec. Cor. Land mountainous. Soil 2d Rate.
80.20	Intersect the N. & S. line bet. Secs. 32 and 33 at 64 links S of the N 1/16 Sec. Cor. Land mountainous. Soil 2d Rate. From this corner I run S. 89° 33' W. on a true line through the middle of the N. half of Sec. 32 with the same var.
20.05	Set a sandstone 18 x 10 x 3 ins. 12 ins. in the ground, marked "1/16" on E. face in a mound of earth 30 ins. diam. at base and 18 ins. high, dug 2 pits 18 x 12 x 12 ins. E & W. dist. 5 ft. from mound for 1/16 Sec. Cor.
40.10	Set a sandstone 12 x 5 x 4 ins. 12 ins. in the ground, marked "1/16" on E. face in a mound of earth 30 ins. diam. at base and 18 ins. high, dug 2 pits 18 x 12 x 12 ins. E & W. dist. 5 ft. from mound for 1/16 Sec. Cor.
60.15	Set a sandstone 18 x 12 x 5 ins. 12 ins. in the ground, marked "1/16" on E. face in a mound of earth 30 ins. diam. at base and 18 ins. high, dug 2 pits 18 x 12 x 12 ins. E & W. dist. 5 ft. from mound for 1/16 Sec. Cor.
80.20	To the N. 1/16 Sec. Cor. on Sec. line between Secs. 31 and 32. Land mountainous. Grazing good. Soil, Sandy 2d Rate

Uncompahgre Ute Indian Surveys.

Subdivisions of T. 10 S. R. 19 E. Salt Lake Mer. Utah Terr.y Cont.d

Chains.	
	From the N 1/16 Sec. Cor. on Sec. line between Sections 31 and 32 I run West on a random line through the middle of the N half of Sec. 31 Var. 16° 10' East.
20.00	Set a temporary 1/16 Sec. Cor. Land mountainous Soil 2d Rate.
40.00	Set a temporary 1/16 Sec. Cor. Land mountainous Soil 2d Rate.
60.00	Set a temporary 1/16 Sec. Cor. Land mountainous Soil 2d Rate.
80.24	Intersect the N. & S. line bet. Secs. 31 and 36 at 24 links N of the N 1/16 Sec. Cor. Land mountainous Soil 2d Rate. From this corner I run N. 89° 50' E. on a true line through the middle of the N. half of Sec. 31 with the same var.
20.24	Set a sandstone, 10 x 8 x 6 ins. 12 ins. in the ground, marked "1/16" on E. face in a mound of earth 30 ins. diam. at base and 18 ins. high, dug 2 pits 18 x 12 x 12 ins. E & W. dist. 5 ft. from mound for 1/16 Sec. Cor.
40.24	Set a sandstone 24 x 12 x 2 ins. 12 ins. in the ground, marked "1/16" on E. face in a mound of earth 30 ins. diam. at base and 18 ins. high, dug 2 pits 18 x 12 x 12 ins. E & W. dist. 5 ft. from mound for 1/16 Sec. Cor.
60.24	Set a sandstone, 16 x 8 x 4 ins. 12 ins. in the ground, marked "1/16" on E. face in a mound of earth 30 ins. diam. at base and 18 ins. high, dug 2 pits 18 x 12 x 12 ins. E & W. dist. 5 ft. from mound for 1/16 Sec. Cor.
80.24	To the N 1/16 Sec. Cor. on Sec. line between Secs. 31 and 32 Land mountainous. Grazing good Soil 2d Rate. Aug. 23. 1882

Uncompahgre Ute Indian Surveys.

Subdivisions of T. 10 S. R. 9 E. Salt Lake Mer. Utah Terr.y Cont.d

Chains.	
	From the S 1/16 Sec. Cor. on Sec. line between Sections 29 and 30 I run East on a random line through the middle of the S half of Sec. 29 Var. 16° 15' East.
20.00	Set a temporary 1/16 Sec. Cor. Land, mountainous Soil 2d Rate.
40.00	Set a temporary 1/16 Sec. Cor. Land, broken Soil 2d Rate.
60.00	Set a temporary 1/16 Sec. Cor. Land, broken Soil 2d Rate.
80.68	Intersect the N. & S. line bet. Secs. 28 and 29 at 20 links N of the S 1/16 Sec. Cor. Land, mountainous Soil 2d Rate. From this corner I run S. 89° 51' W. on a true line through the middle of the S. half of Sec. 29 with the same var.
20.17	Set a sandstone, 32 x 8 x 4 ins. 12 ins. in the ground, marked "1/16" on E. face in a mound of earth 30 ins. diam. at base and 18 ins. high, dug 2 pits 18 x 12 x 12 ins. E & W. dist. 5 ft. from mound for 1/16 Sec. Cor.
40.34	Set a sandstone, 24 x 10 x 3 ins. 12 ins. in the ground, marked "1/16" on E. face in a mound of earth 30 ins. diam. at base and 18 ins. high, dug 2 pits 18 x 12 x 12 ins. E & W. dist. 5 ft. from mound for 1/16 Sec. Cor.
60.51	Set a sandstone, 18 x 6 x 4 ins. 12 ins. in the ground, marked "1/16" on E. face in a mound of earth 30 ins. diam. at base and 18 ins. high, dug 2 pits 18 x 12 x 12 ins. E & W. dist. 5 ft. from mound for 1/16 Sec. Cor.
80.68	To the S. 1/16 Sec. Cor. on Sec. line between Secs. 29 and 30 Land, broken & mountainous. Grazing good. Soil, sandy 2d Rate

BOOK-A-265

Uncompahgre Ute Indian Surveys.

Subdivisions of T. 10 S. R. 19 E. Salt Lake Mer. Utah Terr.y Cont.d

Chains.	
	From the S 1/16 Sec. Cor. on Sec. line between Sections 29 and 30 I run West on a random line through the middle of the S half of Sec. 30 Var. 16° 00' East.
20.00	Set a temporary 1/16 Sec. Cor. Land, mountainous Soil 2d Rate
40.00	Set a temporary 1/16 Sec. Cor. Land broken Soil 2d Rate.
60.00	Set a temporary 1/16 Sec. Cor. Land broken Soil 2d Rate.
80.38	Intersect the N. & S. line bet. Secs. 25 and 30 at 18 links S of the S 1/16 Sec. Cor. Land, mountainous Soil 2d Rate. From this corner I run S. 89° 52' E. on a true line through the middle of the S. half of Sec. 30 with the same var.
20.38	Set a sandstone, 18 x 6 x 5 ins. 12 ins. in the ground, marked "1/16" on E. face in a mound of earth 30 ins. diam. at base and 18 ins. high, dug 2 pits 18 x 12 x 12 ins. E & W. dist. 5 ft. from mound for 1/16 Sec. Cor.
40.38	Set a sandstone, 20 x 10 x 10 ins. 12 ins. in the ground, marked "1/16" on E. face in a mound of earth 30 ins. diam. at base and 18 ins. high, dug 2 pits 18 x 12 x 12 ins. E & W. dist. 5 ft. from mound for 1/16 Sec. Cor.
60.38	Set a sandstone, 28 x 10 x 4 ins. 12 ins. in the ground, marked "1/16" on E. face in a mound of earth 30 ins. diam. at base and 18 ins. high, dug 2 pits 18 x 12 x 12 ins. E & W. dist. 5 ft. from mound for 1/16 Sec. Cor.
80.38	To the S 1/16 Sec. Cor. on Sec. line between Secs. 29 and 30 Land, mountainous. Grazing good, Soil sandy 2d Rate

Uncompahgre Ute Indian Surveys.

Subdivisions of T. 10 S. R. 19 E. Salt Lake Mer. Utah Terr^{y} Con^{td}

Chains.	
	From the 1/4 Sec Cor. on Sec. line between Sections 29 and 30 I run East on a random line through the middle of Sec. 29. Var 16° 00' East.
20.00	Set a temporary 1/16 Sec Cor. Land broken Soil 2^{d} Rate,
40.00	Set a temporary 1/4 Sec. Cor Land, broken. Soil 2^{d} Rate,
60.00	Set a temporary 1/16 Sec. Cor. Land, broken Soil 2^{d} Rate.
80.60	Intersect the N and S line bet Secs 28 & 29 at 18 links E of the 1/4 Sec. Cor Land mountainous. Soil 2^{d} Rate From this corner I run N. 89° 52' W. on a true line through the middle of Sec. 29. with the same var.
20.15	Set a sandstone 14 x 6 x 6 ins. 12 ins. in ground marked "1/16" on E. face in a mound of earth 30 ins. diam. at base and 18 ins. high; dug 2 pits 18 x 12 x 12 ins. E. and W. dist 5 Ft from mound for 1/16 Sec. Cor.
40.30	Set a sandstone 12 x 8 x 8 ins. 12 ins. in ground marked "1/4" on E. face in a mound of earth 30 ins. diam. at base and 18 ins. high; dug 2 pits 18 x 12 x 12 ins. E. and W. dist. 5 Ft. from mound for 1/4 Sec. Cor.
60.45	Set a sandstone 16 x 10 x 5 ins. 12 ins. in ground marked "1/16" on E. face in a mound of earth 30 ins. diam. at base and 18 ins. high; dug 2 pits 18 x 12 x 12 ins. E. and W. dist. 5 Ft. from mound for 1/16 Sec. Cor.
80.60	To the 1/4 Sec. Cor. on Sec line between Secs. 29 and 30 Land broken & mountainous. Grazing good, Soil, sandy. 2^{d} Rate

BOOK-A-265

Uncompahgre Ute Indian Surveys.

Subdivisions of T. 10 S.R. 19 E. Salt Lake Mer. Utah Terr.y Cont.d

Chains	
	From the ¼ Sec. Cor. on Sec. line between Sections 29 and 30 I run West on a random line through the middle of Section 30. Var. 16° 00' East.
20.00	Set a temporary 1/16 Sec. Cor. Land, broken Soil 2d Rate,
40.00	Set a temporary ¼ Sec. Cor. Land brok... Soil 2d Rate.
60.00	Set a temporary 1/16 Sec. Cor. Land, broken Soil 2d Rate.
80.33	Intersect the N. & S. line bet. Secs. 25 and 30 at 18 links N. of the ¼ Sec. Cor. Land broken & rough Soil 2d Rate. From this corner I run N. 89° 52' E. on a true line through the middle of Section 30. with the same var.
20.33	Set a sandstone 12 x 8 x 4 ins. 12 ins. in the ground, marked "1/16" on E. face in a mound of earth 30 ins. diam. at base and 18 ins. high, dug 2 pits 18 x 12 x 12 ins. E & W. dist. 5 ft. from mound for 1/16 Sec. Cor.
40.33	Set a sandstone, 30 x 6 x 4 ins. 12 ins. in the ground, marked "¼" on E. face in a mound of earth 30 ins. diam. at base and 18 ins. high, dug 2 pits 18 x 12 x 12 ins. E & W. dist. 5 ft. from mound for ¼ Sec. Cor.
60.33	Set a sandstone, 14 x 8 x 6 ins. 12 ins. in the ground, marked "1/16" on E. face in a mound of earth 30 ins. diam. at base and 18 ins. high, dug 2 pits 18 x 12 x 12 ins. E & W. dist. 5 ft. from mound for 1/16 Sec. Cor.
80.33	To the ¼ Sec. Cor. on Sec. line between Secs. 29 and 30. Land, mountainous & broken Grazing good. Soil Sandy 2d Rate

Uncompahgre Ute Indian Surveys.

Subdivisions of T. 10 S. R. 19 E. Salt Lake Mer. Utah Terr.y Con.td

Chains.	
	From the N 1/16 Sec. Cor. on Sec. line between Sections 29 and 30 I run East on a random line through the middle of the N half of Sec. 29. Var. 16° 00' East.
20.00	Set a temporary 1/16 Sec. Cor. Land mountainous. Soil 2d. Rate.
40.00	Set a temporary 1/16 Sec. Cor. Land, broken. Soil 2d. Rate.
60.00	Set a temporary 1/16 Sec. Cor. Land, broken. Soil 2d. Rate.
80.78	Intersect the N. & S. line bet. Secs. 28 and 29 at 46 links S of the N 1/16 Sec. Cor. Land mountainous Soil 3d. Rate. From this corner I run S. 89° 40' W. on a true line through the middle of the N. half of Sec. 29 with the same var.
20.19	Set a sandstone, 24 x 12 x 2 ins. 12 ins. in the ground, marked "1/16" on E. face in a mound of earth 30 ins. diam. at base and 18 ins. high, dug 2 pits 18 x 12 x 12 ins. E & W. dist. 5 ft. from mound for 1/16 Sec. Cor.
40.39	Set a sandstone, 18 x 16 x 4 ins. 12 ins. in the ground, marked "1/16" on E. face in a mound of earth 30 ins. diam. at base and 18 ins. high, dug 2 pits 18 x 12 x 12 ins. E & W. dist. 5 ft. from mound for 1/16 Sec. Cor.
60.59	Set a sandstone, 16 x 14 x 5 ins. 12 ins. in the ground, marked "1/16" on E. face in a mound of earth 30 ins. diam. at base and 18 ins. high, dug 2 pits 18 x 12 x 12 ins. E & W. dist. 5 ft. from mound for 1/16 Sec. Cor.
80.78	To the N. 1/16 Sec. Cor. on Sec. line between Secs. 29 and 30 Land, mountainous Grazing good. Soil, sandy, 2d Rate

BOOK-A-265

Uncompahgre Ute Indian Surveys.

Subdivisions of T. 10 S.R. 19 E. Salt Lake Mer. Utah Terr.y Cont.d

Chains.	
	From the N 1/16 Sec. Cor. on Sec. line between Sections 29 and 30 I run West on a random line through the middle of the N half of Sec. 30 Var. 16° 00 East.
20.00	Set a temporary 1/16 Sec. Cor. Land, broken Soil 2d Rate.
40.00	Set a temporary 1/16 Sec. Cor. Land broken Soil 3d Rate.
60.00	Set a temporary 1/16 Sec. Cor. Land broken Soil 3d Rate.
80.25	Intersect the N. & S. line bet. Secs. 25 and 30 at 16 links S of the N 1/16 Sec. Cor. Land mountainous. Soil 2d Rate. From this corner I run S. 89° 53' E. on a true line through the middle of the N. half of Sec. 30 with the same var.
20.25	Set a sandstone, 16 x 7 x 5 ins. 12 ins. in the ground, marked "1/16" on E. face in a mound of earth 30 ins. diam. at base and 18 ins. high, dug 2 pits 18 x 12 x 12 ins. E & W. dist. 5 ft. from mound for 1/16 Sec. Cor.
40.25	Set a sandstone, 22 x 12 x 3 ins. 12 ins. in the ground, marked "1/16" on E. face in a mound of earth 30 ins. diam. at base and 18 ins. high, dug 2 pits 18 x 12 x 12 ins. E & W. dist. 5 ft. from mound for 1/16 Sec. Cor.
60.25	Set a sandstone, 12 x 5 — x 3 ins. 12 ins. in the ground, marked "1/16" on E. face in a mound of earth 30 ins. diam. at base and 18 ins. high, dug 2 pits 18 x 12 x 12 ins. E & W. dist. 5 ft. from mound for 1/16 Sec. Cor.
80.25	To the N. 1/16 Sec. Cor. on Sec. line between Secs 29 and 30 Land, mountainous & broken. Grazing good. Soil, sandy 2d Rate

Uncompahgre Ute Indian Surveys.

Subdivisions of T. 10 S.R. 19 E. Salt Lake Mer. Utah Terr.y Cont.d

Chains.	
	From the S 1/16 Sec. Cor. on Sec. line between Sections 19 and 20 I run East on a random line through the middle of the S half of Sec. 20. Var. 16° 00' East.
20.00	Set a temporary 1/16 Sec. Cor. Land, broken. Soil 2d. Rate.
40.00	Set a temporary 1/16 Sec. Cor. Land broken Soil 2d. Rate.
60.00	Set a temporary 1/16 Sec. Cor. Land, broken Soil 2d. Rate.
80.44	Intersect the N. & S. line bet. Secs. 20 and 21 at 24 links N of the S 1/16 Sec. Cor. Land broken. Soil 2d. Rate. From this corner I run N. 89° 55' W. on a true line through the middle of the S half of Sec. 20 with the same var.
20.11	Set a sandstone 18 x 10 x 8 ins. 12 ins. in the ground, marked "1/16" on E. face in a mound of earth 30 ins. diam. at base and 18 ins. high, dug 2 pits 18 x 12 x 12 ins. E & W. dist. 5 ft. from mound for 1/16 Sec. Cor.
40.22	Set a sandstone 16 x 10 x 2 ins. 12 ins. in the ground, marked "1/16" on E. face in a mound of earth 30 ins. diam. at base and 18 ins. high, dug 2 pits 18 x 12 x 12 ins. E & W. dist. 5 ft. from mound for 1/16 Sec. Cor.
60.33	Set a sandstone 16 x 10 x 4 ins. 12 ins. in the ground, marked "1/16" on E. face in a mound of earth 30 ins. diam. at base and 18 ins. high, dug 2 pits 18 x 12 x 12 ins. E & W. dist. 5 ft. from mound for 1/16 Sec. Cor.
80.44	To the S 1/16 Sec. Cor. on Sec. line between Secs. 19 and 20 Land, broken. Grazing good. Soil, sandy 2d. Rate

Uncompahgre Ute Indian Surveys.

Subdivisions of T. 10 S. R. 19 E. Salt Lake Mer. Utah Terr.y Con.td

Chains.	
	From the 1/4 Sec. Cor. on Sec. line between Sections 19 and 20 I run East on a random line through the middle of Sec. 20
	Var. 16° 00' East.
20.00	Set a temporary 1/16 Sec. Cor. Land, broken Soil 2d Rate.
40.00	Set a temporary 1/4 Sec. Cor. Land broken Soil 2d Rate.
60.00	Set a temporary 1/16 Sec. Cor. Land, broken Soil 2d Rate.
80.24	Intersect the N. and S. line bet. Secs. 20 & 21 at 18 links N. of the 1/4 Sec. Cor. Land mountainous Soil 2d Rate. From this corner I run N. 89° 52' W. on a true line through the middle of Sec. 20 with the same var.
20.06	Set a sandstone, 36 x 8 x 5 ins. 12 ins. in ground marked "1/16" on E. face in a mound of earth 30 ins. diam. at base and 18 ins. high; dug 2 pits 18 x 12 x 12 ins. E. and W., dist. 5 ft. from mound for 1/16 Sec. Cor.
40.12	Set a sandstone, 22 x 10 x 3 ins. 12 ins. in ground marked "1/4" on E. face in a mound of earth 30 ins. diam. at base and 18 ins. high; dug 2 pits 18 x 12 x 12 ins. E. and W., dist. 5 ft. from mound for 1/4 Sec. Cor.
60.18	Set a sandstone, 18 x 10 x 3 ins. 12 ins. in ground marked "1/16" on E. face in a mound of earth 30 ins. diam. at base and 18 ins. high; dug 2 pits 18 x 12 x 12 ins. E. and W., dist. 5 ft. from mound for 1/16 Sec. Cor.
80.24	To the 1/4 Sec. Cor. on Sec. line between Secs. 19 and 20 Land mountainous Grazing good, Soil, sandy 2d Rate

Uncompahgre Ute Indian Surveys.

Subdivisions of T. 10 S. R. 19 E. Salt Lake Mer. Utah Terr.y Con.td

Chains.	
	From the N. 1/16 Sec. Cor. on Sec. line between Sections 19 and 20 I run East on a random line through the middle of the N half of Sec. 20 Var. 16° 15' East.
20.00	Set a temporary 1/16 Sec. Cor. Land broken Soil 2d Rate.
40.00	Set a temporary 1/16 Sec. Cor. Land broken Soil 2d Rate.
60.00	Set a temporary 1/16 Sec. Cor. Land, broken Soil 2d Rate.
80.32	Intersect the N. & S. line bet. Secs. 20 and 21 at 28 links N of the N 1/16 Sec. Cor. Land mountainous Soil 2d Rate. From this corner I run N. 89° 48' W. on a true line through the middle of the N half of Sec. 20 with the same var.
20.08	Set a sandstone, 18 x 10 x 6 ins. 12 ins. in the ground, marked "1/16" on E. face in a mound of earth 30 ins. diam. at base and 18 ins. high, dug 2 pits 18 x 12 x 12 ins. E & W. dist. 5 ft. from mound for 1/16 Sec. Cor.
40.16	Set a sandstone, 20 x 8 x 6 ins. 12 ins. in the ground, marked "1/16" on E. face in a mound of earth 30 ins. diam. at base and 18 ins. high, dug 2 pits 18 x 12 x 12 ins. E & W. dist. 5 ft. from mound for 1/16 Sec. Cor.
60.24	Set a sandstone, 18 x 16 x 5 ins. 12 ins. in the ground, marked "1/16" on E. face in a mound of earth 30 ins. diam. at base and 18 ins. high, dug 2 pits 18 x 12 x 12 ins. E & W. dist. 5 ft. from mound for 1/16 Sec. Cor.
80.32	To the N. 1/16 Sec. Cor. on Sec. line between Secs. 19 and 20. Land, mountainous. Grazing good. Soil, sandy 2d Rate Aug. 24, 1882

OOK-A-265

Uncompahgre Ute Indian Surveys.

Subdivisions of T. 10 S.R. 19 E. Salt Lake Mer. Utah Terr.y Con.td

Chains.	
	From the S 1/16 Sec. Cor. on Sec. line between Sections 17 and 18 I run East on a random line through the middle of the S half of Sec. 17 Var. 16° 00' East.
20.00	Set a temporary 1/16 Sec. Cor. Land, broken Soil 2d. Rate.
40.00	Set a temporary 1/16 Sec. Cor. Land broken. Soil 2d. Rate.
60.00	Set a temporary 1/16 Sec. Cor. Land broken. Soil 2d. Rate.
80.28	Intersect the N. & S. line bet. Secs. 16 and 17 at 20 links N of the S 1/16 Sec. Cor. Land mountainous Soil 2d. Rate. From this corner I run N 89° 51' W. on a true line through the middle of the S. half of Sec. 17 with the same var.
20.07	Set a sandstone 20 x 10 x 4 ins. 12 ins. in the ground, marked "1/16" on E. face in a mound of earth 30 ins. diam. at base and 18 ins. high, dug 2 pits 18 x 12 x 12 ins. E & W. dist. 5 ft. from mound for 1/16 Sec. Cor.
40.14	Set a sandstone, 16 x 8 x 5 ins. 12 ins. in the ground, marked "1/16" on E. face in a mound of earth 30 ins. diam. at base and 18 ins. high, dug 2 pits 18 x 12 x 12 ins. E & W. dist. 5 ft. from mound for 1/16 Sec. Cor.
60.21	Set a sandstone, 18 x 10 x 5 ins. 12 ins. in the ground, marked "1/16" on E. face in a mound of earth 30 ins. diam. at base and 18 ins. high, dug 2 pits 18 x 12 x 12 ins. E & W. dist. 5 ft. from mound for 1/16 Sec. Cor.
80.28	To the S. 1/16 Sec. Cor. on Sec. line between Secs 17 and 18. Land, mountainous & broken. Grazing good. Soil, sandy 2d Rate

Uncompahgre Ute Indian Surveys.

Subdivisions of T. 10 S. R. 19 E. Salt Lake Mer. Utah Terr.y Con.td

Chains.	
	From the 1/4 Sec. Cor. on Sec. line between Sections 17 and 18 I run East on a random line through the middle of Sec. 17. Var. 16° 00' East.
20.00	Set a temporary 1/16 Sec. Cor. Land, broken. Soil 2d Rate.
40.00	Set a temporary 1/4 Sec. Cor. Land broken. Soil 2d Rate.
60.00	Set a temporary 1/16 Sec. Cor. Land, broken. Soil 2d Rate.
80.06	Intersect the N. and S. line bet. Secs. 16 & 17 at 18 links E of the 1/4 Sec. Cor. Land, broken & rough Soil 2d Rate. From this corner I run N. 89° 52' W. on a true line through the middle of Sec. 17 with the same var.
20.01	Set a sandstone 16 x 8 x 5 ins. 12 ins. in ground marked "1/16" on E. face in a mound of earth 30 ins. diam. at base and 18 ins. high; dug 2 pits 18 x 12 x 12 ins. E. and W. dist. 5 ft. from mound for 1/16 Sec. Cor.
40.03	Set a sandstone, 20 x 8 x 4 ins. 12 ins. in ground marked "1/4" on E. face in a mound of earth 30 ins. diam. at base and 18 ins. high; dug 2 pits 18 x 12 x 12 ins. E. and W. dist. 5 ft. from mound for 1/4 Sec. Cor.
60.05	Set a sandstone, 30 x 10 x 3 ins. 12 ins. in ground marked "1/16" on E. face in a mound of earth 30 ins. diam. at base and 18 ins. high; dug 2 pits 18 x 12 x 12 ins. E. and W. dist. 5 ft. from mound for 1/16 Sec. Cor.
80.06	To the 1/4 Sec. Cor. on Sec. line between Secs. 17 and 18. Land, broken & mountainous. Grazing good. Soil, sandy 2d Rate

Uncompahgre Ute Indian Surveys.

Subdivisions of T. 10 S. R. 19 E. Salt Lake Mer. Utah Terr.y Con.td

Chains.	
	From the N 1/16 Sec. Cor. on Sec. line between Sections 17 and 18 I run East on a random line through the middle of the N half of Sec. 17 Var. 16° 00' East.
20.00	Set a temporary 1/16 Sec. Cor. Land, broke Soil 2d Rate.
40.00	Set a temporary 1/16 Sec. Cor. Land broken Soil 2d Rate.
60.00	Set a temporary 1/16 Sec. Cor. Land, broken Soil 2d Rate.
80.06	Intersect the N. & S. line bet. Secs. 16 and 17 at 14 links S of the N 1/16 Sec. Cor. Land mountainous. Soil 2d Rate. From this corner I run S. 89° 54' W, on a true line through the middle of the N. half of Sec. 17 with the same var.
20.01	Set a sandstone, 18 x 14 x 4 ins. 12 ins. in the ground, marked "1/16" on E. face in a mound of earth 30 ins. diam. at base and 18 ins. high, dug 2 pits 18 x 12 x 12 ins. E & W. dist. 5 ft. from mound for 1/16 Sec. Cor.
40.03	Set a sandstone, 20 x 10 x 3 ins. 12 ins. in the ground, marked "1/16" on E. face in a mound of earth 30 ins. diam. at base and 18 ins. high, dug 2 pits 18 x 12 x 12 ins. E & W. dist. 5 ft. from mound for 1/16 Sec. Cor.
60.05	Set a sandstone 16 x 12 x 8 ins. 12 ins. in the ground, marked "1/16" on E. face in a mound of earth 30 ins. diam. at base and 18 ins. high, dug 2 pits 18 x 12 x 12 ins. E & W. dist. 5 ft. from mound for 1/16 Sec. Cor.
80.06	To the N. 1/16 Sec. Cor. on Sec. line between Secs. 17 and 18. Land mountainous & broken. Grazing good. Soil, sandy 2d Rate

Chains.	
	From the S 1/16 sec line bet secs 7 & 8 I run
	East on a random line through the middle of the S half of sec 8
	Var 16° 15' E
20.00	Set temporary 1/16 sec cor Land broken
40.00	Set temporary 1/16 sec cor Land broken
60.00	Set temporary 1/16 sec cor Land broken
80.12	Intersect the Hand S line bet secs 8 & 9 at 14 links N of the S 1/16 sec cor From this cor I run
	N 89° 34' W on a true line through the middle of the S half of sec 8 with the same var
20.03	Set a sandstone 20 x 10 x 4 ins marked 1/16 on E face in a mound of stone 36 ins diam at base & 18 ins high for 1/16 sec cor
40.06	Set a sandstone 18 x 10 x 4 ins marked 1/16 on E face in a mound of stone 36 ins diam at base and 18 ins high for 1/16 sec cor
60.09	Set a sandstone 18 x 10 x 4 ins marked 1/16 on E face in a mound of stone 30 ins diam at base and 18 ins high for 1/16 sec cor
80.12	To the S 1/16 sec cor on line bet secs 7 and 8 Land broken and mountainous
	Grazing Good
	Soil Sandy 2d and 3d Rate
	The 1/4 sec line in sec 8 being fractional From the 1/4 sec cor on line bet secs 8 & 9 I run West on a true line through the middle of secs 8.
	Var 16° 15' E
20.00	Set a sandstone 16 x 14 x 10 ins marked 1/16 on E face in a mound of stone 30 ins diam at base and 18 ins high for 1/16 sec cor
40.06	Set a sandstone 18 x 14 x 10 ins marked 1/4 on E face in a mound of stone 36 ins diam at base and 18 ins high for 1/4 sec cor
50.00	To edge of bluffs over Green River
	Set a sandstone 16 x 14 x 10 ins marked

Chains.	
	"WC" on E face in a mound of stone for witness cor Land mountainous Grazing Good Soil sandy 2d & 3d Rate
	The N 1/16 sec line in sec 8 being fractional from the N 1/16 sec Cor on line bet sec 8 & 9 Trun West on a true line through the middle of the N half of sec 8 Var 16° 15' E
20.00	Set a sandstone 18 x 10 x 3 ins marked "1/16" on E face in a mound of stone 30 ins diam at base and 18 ins high for 1/16 sec Cor
40.00	To bluffs over Green River Set a sandstone 12 x 6 x 4 ins marked "1/4" on E face in a mound of earth & stone 36 ins diam at base and 18 ins high for 1/4 sec cor Land Mountainous Grazing Good Soil 2 & 3d Rate
	The S 1/16 sec line in sec 5 being fractional from the S 1/16 sec cor on line bet secs 4 & 5 Trun West on a true line through the middle of the S half of sec 5 Var 16° 15' E
20.00	Set a sandstone 24 x 10 x 3 ins marked "1/16" on E face in a mound of stone 36 ins diam at base and 18 ins high for 1/16 sec Cor
26.00	To bluffs over Green River Land Mountainous Soil 2 & 3d Rate
	The 1/4 sec line in sec 5 being fractional from the 1/4 sec cor on line bet secs 4 and 5 Trun West on a true line through the middle of sec 4 Var 16° 15' E

Uncompahgre Ute Indian Surveys.

of T. 10 S. R. 19 E. Salt Lake Mer. Utah Terr'y, Cont'd.

Chains.	
20.00	Set a sandstone 18 x 6 x 4 ins marked "1/16" on Eface in a mound of stone 30 ins diam at base and 18 ins high for 1/16 sec cor
40.00	set a sandstone 12 x 10 x 5 ins marked "1/4" on Eface in a mound of stone 36 ins diam at base and 18 ins high for 1/16 sec cor
50.00	To bluffs over Green River Land mountainous Soil 3d & 3d Rate
	The N 1/16 sec line in sec 5 being fractional from the N 1/16 sec cor on line bet secs 4 & 5 Trun West on a true line through the middle of the N half of sec 5 Var 16° 00' E
20.00	To bluffs over Green River Set a sandstone 10 x 8 x 8 ins marked "1/16" on Eface in a mound of earth and stone 36 ins diam at base and 18 ins high for 1/16 sec cor Land mountainous Grazing good Soil sandy 2 & 3d Rate Aug 25th 1882

T. 10 S. of R. 19 E. of Salt Lake Mer. Utah

General Description.

This township is composed of a high, broken plateau, very mountainous in places, the west boundary of which is defined by the steep, rocky bluffs over Green River, which average about 300 ft. above the river. There are passes or trails down these bluffs in a number of places, thus enabling cattle and horses to reach water.

The plateau affords good grazing and has supported herds of cattle and horses, Willow Creek a short distance west of the township supplying water.

Lumps of asphaltum are to found in nearly all the ravines.

Timber grows along the river thickly in some places; but there is little or no valley, the bluffs on both sides being close to the river ▽ overhanging it in some places.

There is a small island of about 60 acres in Green River, nearly covered with timber but subject to overflow.

Original

Final oaths for surveys.

List of Names.

A list of names of the persons employed by D. G. Major U. S. Surveyor to assist in running, measuring and marking the lines and corners described in the foregoing field notes of the survey of the Township, subdivision and meander lines of Township No. 19 South of the base line & Range No. 19 East of the Salt Lake Principal Meridian, Territory of Utah, showing the respective capacities in which they acted.

Russell J. Thurston	Surveyor
Rudolph Neff	Surveyor
Chas. L. Lowry	Chainman
Robt. Shultz	Chainman
O. C. McLean	Chainman
B. Hobendorf.	Chainman
Peter Stewart	Moundsman
Henry Raymond	Moundsman
Edwin Bates	Moundsman
J. T. Jordan	Axeman
John Thurston	Flagman
M. R. Johnson	Flagman
H. Hanks	Flagman

We hereby Certify that we assisted D. G. Major, United States Surveyor - Surveying all the parts or portions of Township 10 South of Range 19 East of the Salt Lake, Meridian, Territory of Utah, as represented in the foregoing field Notes, as having been Surveyed by Him and under his direction; and that said Survey has been in all respects, to the best of our Knowledge and belief well and faithfully Surveyed, and the Corner Monuments established according to the instructions furnished by the General Land Office at Washington D. C.

Russell J Mershon Surveyor
Rudolph Neff Surveyor
Chas. L. Lowry Chainman
Robt Shultz Chainman
C. E. McLean Chainman
B. Hohendorf Chainman
Peter Stewart Axman

Henry Raymond — Ann
Edwin Bevier — Anna
J. T. Jordan — Anna
John Johnston — Flagma
M. R. Johnson — Flagma
W. Hurley

Subscribed and sworn to
Me this thirteenth day of December 188

L. W. Kennon,
2 Lieut, 6 Infty,
Comdg. Ft. Thornburg

I, Daniel G. Major, U. S. Surveyor do solemnly swear that in pursuance of a contract with the Hon. Commissioner General Land Office bearing date Dec. 20th 1880, and in strict conformity to the laws of the United States and the special instructions furnished by the said Commissioner, I have faithfully surveyed the exterior boundaries, section & subdivisional lines of Townships No. 10 South of Range No. 1 East of the Salt Lake Meridian Territory of Utah, and do further solemnly swear that the foregoing are the true field notes of such surveys.

Daniel G. Major.
U. S. Surveyor

Subscribed by said Daniel G. Major U. S. Surveyor and sworn to before me this 5th day May A.D. 1881 Washington City D. C.

[illegible]
Notary Public

For Approval of Comr. Genl Land Office
the Field Notes T 6 S R 19 E.