Volume

# #

R0264

BOOK-A-264

3

3 Examined by

Compared by

RECEIVED WITH
SUR-GEN'L'S LETTER
OF AUG 25 1883

Account sent to Indian Office Sept 11. 1883

Original.

FIELD NOTES

OF THE SURVEY OF THE

Green River
Guide Meridian
and 3rd Standard Parallel South

from Township No. 5 S to T No 11 S
between Ranges No. 20 and 21 East.

OF THE

SALT LAKE MERIDIAN

IN

Utah Territory,

AS SURVEYED BY

DANIEL G. MAJOR,

U. S. Surveyor,

Under his Contract,

Dated December 20th, 1880.

Survey Commenced, June 26th *1882.*

Survey Completed, *1882.*

Examined by.....

Compared by.....

FIELD NOTES

OF THE SURVEY OF THE

Green River

Guide Meridian

OF

From Township No. ..... *to T*.....

Between Range No. *20 and 21 East.*

OF THE

SALT LAKE MERIDIAN

IN

Utah Territory,

AS SURVEYED BY

DANIEL G. MAJOR,

U. S. Surveyor,

Under his Contract,

Dated December 20th, 1880.

Survey Commenced, *June 26th* *1882.*

Survey Completed,..... *1882.*

00 -A-264

3

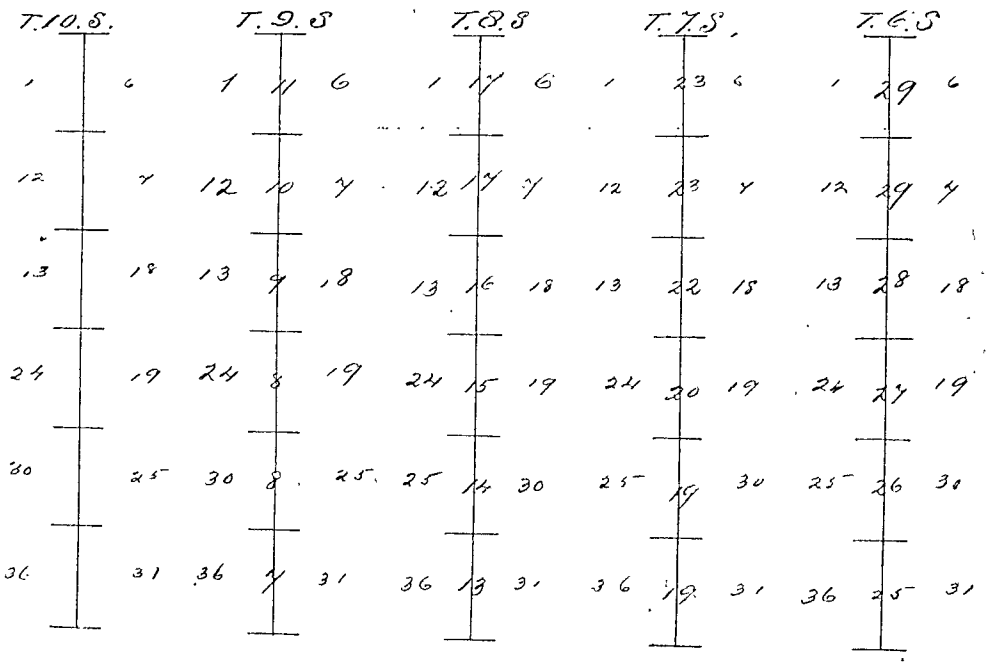
T.10.S.
1 6
12 7
13 18
24 19
30 25
36 31
T.9.S
1 6
12 7
13 18
24 19
30 25
36 31
T.8.S
1 6
12 7
13 18
24 19
25 30
36 31
T.7.S.
1 6
12 7
13 18
24 19
25 30
36 31
T.6.S
1 6
12 7
13 18
24 19
25 30
36 31

COPY OF PRELIMINARY OATHS OF ASSISTANTS.

We, the undersigned, do solemnly swear that we will well and truly perform the duties of transit and compass men according to the instructions given us, and to the best of our skill and ability, in the survey of the lands for allotment to the Uncompahgre and White River Ute Indians in the Territory of Utah.

[Signed] RUSSELL J. MERRION, *Transit.*
J. D. BRADFORD, *Transit.*
HARRY M. CROCKER, *Transit.*
WILLIAM J. PETERS, *Compassman.*
CYRIL WILLIAMS, *Compassman.*

Subscribed and sworn to before me this 19th day of June, 1882.

[Signed] E. H. BROWNE,
2d Lieut., 4th Inf'y.
Post Adjutant.

Fort Bridger, Wyoming Ter'y.

We, the undersigned, do solemnly swear that we will well and faithfully execute the duties of chain-carriers, that we will level the chain upon even and uneven ground, and plumb the bobby-pins, either by sticking or dropping the same, that we will report the true distance to all notable objects and the true lengths of all lines that are passed in measuring, to the best of our skill and ability, and in accordance with instructions given us, in the survey of the lands for allotment to the Uncompahgre and White River Ute Indians in the Territory of Utah.

[Signed]

THOMAS HEALY,	C. W. BOWNE,
JOHN GLICK,	JOSEPH H. SMITH,
THOMAS TYRER,	W. HOWARD HAY,
R. H. JONES,	JOHN DONOVAN,
JOHN JOHNSTON,	W. H. HOGLE,
CLARK E. McLEAN,	C. H. RAYMOND,
H. C. CARL HUIZE,	CHAS. C. MATTEN,
FRANK E. WHORTON,	J. V. RICHARDSON,
G. A. ERICSON,	E. S. BARNITZ,
C. W. BAKER,	CHARLES M. WEBSTER,
PETER STEWART,	N. T. ANDERSON,
NAT. K. SEAMANS,	

Sworn to and subscribed before me this 19th day of June, 1882.

[Signed] E. H. BROWNE,
2d Lieut., 4th Inf'y.
Post Adjutant.

Fort Bridger, Wyo. Ter'y.

BOOK-A-264
8
5

COPY OF PRELIMINARY OATHS OF ASSISTANTS.

We, the undersigned, do solemnly swear that we will well and truly perform the duties of flag-men, axe-men, and mound-men in the establishment of the corners and the erection of posts, mounds, and other duties, according to the instructions given us and to the best of our skill and ability, in the survey of the lands for allotment to the Uncompahgre and White River Ute Indians in the Territory of Utah.

[Signed]

EUGENE HEALY,
JOHN GLICK,
THOMAS TYRER,
ROBERT H. JONES,
JOHN JOHNSTON,
CLARK E. McLEAN,
H. C. C. HUIZE,
FRANK E. WHORTON,
G. A. ERIKSON,
CHAS. W. BAKER,
PETER STEWART,
NAT. K. SEAMANS,
C. W. BOWNE,
JOSEPH H. SMITH,
W. H. HAY,
JOHN DONOVAN,
W. H. HOGLE,
C. H. RAYMOND,
CHAS. C. MATTEN,
J. V. RICHARDSON,
EDWARD S. BARNITZ,
CHAS. M. WEGSTEIN,
N. T. ANDERSON.

Sworn to and subscribed before me this 19th day of June, 1882.

[Signed]

E. H. BROWNE,
2d Lieut., 4th Inf'y,
Post Adjutant.

Fort Bridger, Wyo. Ter.

NOTE.—For preliminary oaths of other assistants see Field Notes of Uintah Special Base, 1st Standard Parallel and 1st Guide Meridian West.

6

Examined by.....

Compared by.....

FIELD NOTES

OF THE SURVEY OF THE

Green River Guide Meridian
South of Salt Lake Base Line
Between Ranges 20 & 21 East

OF

Township No. *5 6 11 South*
Ranges No. *20 & 21 E. Salt Lake Mer.*

OF THE

SALT LAKE MERIDIAN

IN

Utah Territory,

AS SURVEYED BY

DANIEL G. MAJOR,

U. S. Surveyor,

Under his Contract,

Dated December 20th, 1880.

Survey Commenced,..... *1882.*

Survey Completed,..... *1882.*

Resurvey of Green river Guide Meridian

between the First and Second Parallel
South of the Salt Lake Base Line.

commence at the Stand Cor to Tps 10 S.
Rs 20 & 21 E on the 2d Stand Par South wh
is a stone 20×10×5 ins marked & placed in
a mound of stone.
Thence I run.

[illegible] North on a random line bet secs 31 & 36.
Var 16° 15' E.

20.00 Set temporary 1/16 sec cor. Land rolling Soil 2d
rate. Good grazing.

40.00 Not finding the 1/4 sec cor I set temporary
1/4 sec cor. Land rolling. Grazing good.

60.00 Set temporary 1/16 sec cor. Land rolling. Soil
2d rate Sandy Good grazing.

80.48 To a point 10 lks. E of the cor to secs 25. 30.
31 & 36 which is a stone 17×11×7 ins marked
& placed in a small mound
From this corner I run
S 00° 04' E on a true line bet secs 31 & 36
with the same var.

20.12 Set a sandstone 20×10×4 ins marked "1/16" on N
face in a mound of earth & stone 36 ins dia
at base & 18 ins high for 1/16 sec cor

40.20 Set a sandstone 20×8×8 ins marked "1/4" on
N face in a mound of earth & stone 36 ins
diam at base & 18 ins high for 1/4 sec cor.

60.36 Set a sandstone 12×10×4 ins marked "1/16" on
N face in a mound of earth & stone 30 ins
diam at base & 18 ins high for 1/16 sec cor.

80.48 To the Stand cor to Tps 10 S. Rs 20 & 21 E
Land rolling.
Soil 2d rate Sandy.
Grazing good.

From the cor to secs 25. 30. 31 & 36 I run
North on a random line bet secs 25 & 30.
Var 16° 15' E.

20.00 Set temporary 1/16 sec cor. Land rolling Soil 2d rate

Resurvey of Green river Guide Meridian

Chains	
40.00	Not finding the 1/4 sec cor I set temporary 1/4 sec cor Land mountainous & broken
60.00	Set temporary 1/16 sec cor Land mountainous & broken Soil 3d rate
80.10	To a point 14 lks E of the cor to secs 19. 24. 25 & 30 which is a marked stone 18 + 8 + 6 ins placed in a mound of earth & stone. From this cor I run.
	S 00° 06' E on a true line bet secs 25 & 30 with the same var.
20.02	Set a sandstone 18 + 7 + 5 ins marked "1/16" on N face in a mound of earth & stone 30 ins diam at base & 18 ins high for 1/16 sec cor.
40.05	Set a sandstone 20 + 6 + 6 ins marked "1/4" on N face in a mound of earth 36 ins diam at base & 18 ins high for 1/4 sec cor
60.07	Set a sandstone 20 + 5 + 5 ins marked "1/16" on N face in a mound of earth 35 ins diam at base & 18 ins high for 1/16 sec cor
80.10	To the cor to secs 25. 30. 31 & 36. Land mountainous & broken. Soil 3d rate Grazing good
	From the cor to secs 19. 24. 25 & 30 I run North on a random line bet secs 19 & 24 Var 16° 15' E
20.00	Set temporary 1/16 sec cor Land broken Soil 2d rate
40.00	Not finding the old 1/4 sec cor I set temporary 1/4 sec cor Land broken & mountainous Soil 2d rate
60.00	Set temporary 1/16 sec cor Land broken Soil 2d rate
80.00	Not finding the old sec cor I set a temporary sec cor Land broken Soil 2d rate. Thence continuing
	North on a random line bet secs 13 & 18 Var 16° 15' E
20.00	Set temporary 1/16 sec cor Land broken Soil 2d rate
40.00	Set temporary 1/4 sec cor Not finding the old cor
60.00	Set temporary 1/16 sec cor Land broken Soil 2d rate
80.50	To a point 16 lks W of the cor to sec 7. 12. 13 & 18 which is a marked stone 12 + 10 + 6 ins

Resurvey of Green river Guide Meridian.

From this corner I run.
S 00° 03' W on a true line bet secs 13 & 18 with the same var.
20.06 Set a sandstone 40 x 10 x 3 ins marked "1/16" on N face in a mound of earth & stone 30 ins dia at base & 18 ins high for 1/16 sec cor.
40.12 Set a sandstone 15 x 10 x 4 ins marked "1/4" on N face in a mound of earth & stone 36 ins dia at base & 18 ins high for 1/4 sec cor.
60.18 Set a sandstone 18 x 8 x 4 ins marked "1/16" on N face in a mound of earth 30 ins dia at base & 18 ins high for 1/16 sec cor.
80.25 Set a sandstone 20 x 8 x 5 ins marked "111" on N & "11111" on E & W faces in a mound of stone for cor to secs 13. 18. 19 & 24.
Land broken & mountainous.
Soil 2d & 3d rate.

S 00° 03' W on a true line bet secs 19 & 24 with the same var (16° 15' E)
20.06 Set a sandstone 20 x 5 x 3 ins, marked "1/16" on N face in a mound of earth & stone 30 ins diam at base & 18 ins high for 1/16 sec cor.
40.12 Set a sandstone 18 x 14 x 2 ins, marked "1/4" on N face in a mound of earth & stone 36 ins diam at base & 18 ins high for 1/4 sec cor.
60.18 Set a sandstone 20 x 8 x 6 ins marked "1/16" on N face in a mound of earth & stone 30 ins at base & 18 ins high for 1/16 sec cor
80.2 To the cor to secs 19. 24 25 & 30.
Land very rough, broken & mountainous.
Soil 2d & 3d rate. Good grazing.

From the cor to secs 7. 12. 13 & 18. I run
N on a random line bet secs 7 & 12.
Var 16° 15' E.
20.00 Set temporary 1/16 sec cor. Land broken. Soil 3d rate
.00 Set temporary 1/4 sec cor, not finding old cor.
00.00 Set temporary 1/16 sec cor. Land broken. Soil 3d ra
80.00 To a point 14 links W of the cor to secs 1. 6. 7 & 12 which is a marked stone 18 x 6 x 4 ins placed in

Survey of Green river Guide Meridian

chains	
	a mound of earth & stone. Thence I run S 00° 06' W on a true line bet secs 7 & 12 with the same var.
20.00	Set a sandstone 24 x 10 x 4 ins marked "1/16" on N face in a mound of earth & stone 30 ins dia at base & 18 ins high for 1/16 sec cor.
40.00	Set a sandstone 20 x 10 x 4 ins marked 1/4 on N face in a mound of earth 36 ins dia at base & 18 ins high for 1/16 sec cor.
60.00	Set a sandstone 24 x 13 x 3 ins marked "1/16" on N face in a mound of earth & stone 30 ins diam at base & 18 ins high for 1/16 sec cor
80.00	To the cor to secs 7, 1, 12, 13 & 18. Land very rough, mountainous, broken. Soil 2d & 3d rate. Grazing good.

	From the cor to secs 1, 6, 7 & 12 I run North on a random line bet secs 1 & 6 Var 16° 15' E
20.00	Set temporary 1/16 sec cor. Land broken. Soil 2d rate.
40.00	Set temporary 1/4 sec cor. Land broken. Soil 3d rate
60.00	Set temporary 1/16 sec cor. Land broken Soil 3d rate.
80.60	To a point 18 lks E. of the cor to Js 6 & 10 S. As 20 & 21 E. which is a marked stone 24 x 12 x 6 ins placed in a mound of earth & stone. Thence I run S 00° 08' E on a true line bet secs 1 & 6 with the same var
20.60	Set a sandstone 20 x 10 x 4 ins, marked 1/16 on N face in a mound of earth 30 ins diam at base & 18 ins high for 1/16 sec cor
40.60	Set sandstone 25 x 10 x 3 ins. marked 1/4 on N face in a mound of earth 36 ins diam at base & 18 ins high for 1/4 sec cor.
60.60	Set a sandstone 15 x 14 x 4 ins marked "1/16" on N face in a mound of earth & stone 30 ins dia at base & 18 ins high for 1/16 sec cor.
80.60	To the cor to secs 1, 6, 7 & 12. Land very rough, broken & mountainous. Soil sandy 2d & 3d rate. Arty.

Resurvey of Green River Guide Meridian

Through Township No 9 South

Survey commenced June 26th 1882 with Gurley's Transit in good adjustment for level, azimuth and collimation. Chain compared with and corrected by Stackpole's Standard Steel Tape. From the cor to Tps 9 & 10 South Ranges 20 & 21 East, which is a sandstone 25 x 11 x 5 ins marked with 6 notches on N. E. S & W faces. I run

Chains

North on a random line bet secs 31 & 36
Var 16° 30' E

20. 00 Set temporary 1/16 sec. cor. Land broken. Soil 1st rate
40. 20 To a point 4 lks W of the 1/4 sec. cor. which is a sandstone 18 x 10 x 6 ins. marked "1/4"
From this cor I run
S. 00° 03' W. on a true line bet secs 31 & 36 with the same var.
20. 10 Set a sandstone 18 x 10 x 8 ins. marked on N face 1/16 in a mound of earth 30 ins diam at base & 18 ins high for 1/16 sec cor.
40. 20 To the cor. to secs 1. 6. 31 & 36
Land broken & mountainous. Good grazing. Soil 1st rate

From the 1/4 sec cor. on line bet secs 31 & 36. I run
North on a random line bet secs 31 & 36
Var 16° 15' E.

10. 00 Water drain. Course N. W.
20. 00 Set temporary 1/16 sec. cor. Land broken. Soil 1st rate
40. 40 To a point 6 W. of the cor to secs 25. 30. 31 & 36 which is a sandstone 19 x 6 x 6 ins. marked with 5 notches on N. face & 1 notch on S. face
From this cor I run
S. 00° 05' W. on a true line with the same var.
20. 20 Set a sandstone 22 x 9 x 8 ins marked on N face 1/16 in a mound of stone 36 ins diam at base & 18 ins high for 1/16 sec cor.
40. 40 To the 1/4 sec cor. on line bet. secs 31 & 36
Land broken & mountainous. Good grazing. Soil 1st rate

Remarks of Survey Dixon Gulch Mineral Claim

chains	
	From the cor to secs 25. 30. 31 & 36 Dixon
	North on a random line bet secs 25 & 30
	Var 16° 15' E.
20.00	Set temporary 1/16 sec cor and broken Soil 3d alu-
40.30	To a point 1 link E of the 1/4 sec cor which is a
	Cedar tree 16 x 6 x 6 ins marked 1/4
	From this cor Dixon
	S. 00° 06' E on a true line bet secs 25 & 30
	with the same mon
20.15	Set a cedar tree 20 x 14 x 4 ins marked on
	N face 1/16 in a mound of earth 30 ins diam
	at base & 18 ins high for 1/16 sec cor
40.30	To the cor to secs 25. 30. 31 & 36
	Land broken & mountainous. Timber fair
	Soil 3d rate only
	From the 1/4 sec cor on sec line bet secs 25 & 30 Dixon
	North on a random line bet secs 25 & 30
	Var 16° 15' E.
20.00	Set temporary 1/16 sec cor Land broken Soil 3d alu-
30.40	Cross gully, course N. E.
40.60	Intersect the E & W line at point 1 link E of 1/4
	cor to secs 19, 24, 25 & 30 which is a cedar tree
	20 x 10 x 6 ins marked with 4 notches on N face
	& 2 notches on S face Built mound of stone around
	From this cor Dixon
	S. 00° 03' E on a true line bet secs 25 & 30
	with the same mon
20.30	Set a cedar tree 14 x 13 x 2 ins marked on 2
	faces 1/16 in a mound of earth & stone 30 ins diam
	at base & 18 ins high for 1/16 sec cor
40.60	Path 1/4 sec cor on line bet secs 25 & 30
	Land broken & mountainous Good timber
	Soil 3d rate only
	From this cor to secs 19, 24, 25 & 30 Dixon
	North on a random line bet secs 19 & 24
	Var 16° 20' E.
5.50	To dry gulch, course W. NW
40.50	To a cedar 24 ins dia 1 link E of the 1/4 sec cor which
	is a Standard 16 x 8 x 4 ins marked on E &

Resurvey of Green River Guide Meridian

chains	
	From this cor I run
	S. 00° 02' W on a true line bet secs 19 & 24
	with the same var.
20. 25	Set a sandstone 18x7x6 ins marked "1/16"
	on N face in a mound of earth 30 ins
	diam at base & 12 ins high for 1/16 sec cor.
40. 50	To the cor to secs 19. 24. 25 & 30
	Land mountainous & broken bluffs — rocky
	Scattered strata of asphaltum of excellent quality
	Soil 3d rate
	From the 1/4 sec cor. on sec line bet secs 19 & 24 I run
	North on a random line bet secs 19 & 24
	Var 16° 15' E.
20. 00	Set temporary 1/16 sec cor. Land broken. Soil 3d rate
22. 40	Gulch. course to N. W.
39. 53	Cross gulch. Course N. W. by N.
40. 54	To a point 5 E of the cor to secs 13. 18. 19 & 24
	which is a sandstone 48x30x30 ins, marked
	"111" on N face & "111" on S face in large stone mound
	From this cor I run
	S. 00° 03' E on a true line bet secs 19 & 24
	with the same var.
20. 27	Set a sandstone 30x4x4 ins marked on N
	face "1/16" in mound of earth & stone 30 ins diam
	at base & 18 ins high for 1/16 sec. cor.
40. 54	To the 1/4 sec cor. on sec line bet secs 19 & 24
	Land mountainous & broken bluffs — rocky
	Scattered strata of asphaltum of excellent quality
	Soil 3d rate
	From the cor to secs 13. 18. 19 & 24 I run
	North on a random line bet secs 13 & 18
	Var 16° 05' E.
15. 25	Dry gulch. Course to N. W.
20. 00	Set temporary 1/16 sec cor. Land broken. Soil 3d rate
26. 30	Dry gulch. Course W. by N.
40. 69	To a point 1 ch W of the 1/4 sec cor. on sec line
	bet secs 13 & 18 which is a sandstone 15x10x5 ins
	marked "1/4". From this cor I run
	S. 00° 01' W on a true line bet secs 13 & 18 with

Resurvey of Green River Guide Meridian

the same var.

20.34 Set a sandstone 30x14x2 ins marked "1/16" on N face in a mound of earth & stone 30 ins diam at base & 18 ins high for 1/16 sec. cor.

40.69 To the cor to secs 13, 18, 19 & 24.
Land mountainous & broken - rocky - Bunchgrass
Soil Sandy - 2d & 3d rate

From the 1/4 sec cor on sec line bet secs 13 & 18 I run North on a random line bet secs 13 & 18
Var 16° 05' E

20.00 Set a sandstone for temporary 1/16 sec. cor.

40.73 To a point 4 lks E of the cor to secs 7, 12, 13 & 18 which is a sandstone 20x12x12 ins marked with 2 notches on N & 4 notches on S face in a mound of stone. From this cor I run S 00° 03' E on a true line bet secs 13 & 18 with the same var.

20.36 Set a sandstone 22x18x2 ins marked on N face "1/16" in a mound of earth & stone 30 ins diam at base & 18 ins high for 1/16 sec. cor.

40.73 To the 1/4 sec cor on sec line bet secs 13 & 18
Land mountainous & broken - rocky - Bunchgrass
Soil 3d rate - Sandy

From the cor to secs 7, 12, 13 & 18 I run North on a random line bet secs 7 & 12
Var 16° 20' E

2.92 Dry gulch. Course W. N. W.

7.00 Dry gulch. Course W. by N.

20.00 Set temporary 1/16 sec cor. Land broken. Soil 3d rate

40.30 To the 1/4 sec cor on sec line bet secs 7 & 12 which is a sandstone 15x8x6 ins marked "1/4"
From this cor I run
South on a true line bet secs 7 & 12 with the same var.

20.15 Set a sandstone 20x12x3 ins marked on N face "1/16" in a mound of earth & stone 30 ins diam at base & 18 ins high for 1/16 sec cor.

40.30 To the cor to secs 7, 12, 13 & 18
Land mountainous & broken

Resurvey of Green River Guide Meridian

Soil 2d & 3d rate - Sandy & rocky
Asphaltum croppings

From the 1/4 sec cor. on sec line bet secs 7 & 12 I run
North on a random line bet secs 7 & 12
Var 16° 15' E

20.00 Set temporary 1/16 sec cor. Land mountainous
Descend to valley of White River
40.48 To point 10 lks E of the cor to secs 1. 6. 7 & 12
which is a Sandstone 15 x 12 x 6 ins. marked "1"
on N face & "IIIII" on S face in a stone mound.
From this cor I run
S 00° 09' E on a true line bet secs 7 & 12 with
the same var.
20.24 Set a Sandstone 14 x 12 x 4 ins marked on N face
"1/16" in a mound of earth 30 ins diam at base
& 18 ins high for 1/16 sec. cor.
40.48 To the 1/4 sec cor. on sec line bet secs 7 & 12
Land mountainous & broken. Loose rock and
asphaltum croppings.
Soil Sandy 3d rate June 26 1882

From the cor to secs 1. 6. 7 & 12 I run
North on a random line bet secs 1 & 6
Var 16° 15' E
17.25 Dry gully, course E.
20.00 Set temporary 1/16 sec cor. Land level. Soil 1st rate
40.50 To the 1/4 sec cor. on line bet secs 1 & 6 which is a
Sandstone 25 x 12 x 6 ins in a stone mound
situated at foot of "Cathedral Butte"
From this cor I run
South on a true line bet secs 1 & 6 with
the same var.
20.25 Set a Sandstone 24 x 8 x 6 ins marked on N face
"1/16" in a mound of stone & earth 30 ins diam at
base & 18 ins high for 1/16 sec cor.
40.50 To the cor to secs 1. 6. 7 & 12
Land level
Soil 1st rate

Resurvey of Green River Guide Meridian

chains	
	From the 1/4 sec cor on sec line bet secs 1 & 6 I run
	North on a random line bet secs 1 & 6
	Var 16° 15' E.
	Ascend "Cathedral Butte" which is about
	200 ft high & 20 chains long.
8.00	N side of butte. Descend.
30.50	Left bank of White River. Course W.
31.30	Right bank.
33.30	Right bank of White River. Course N.E.
34.40	Left bank.
37.40	Left bank of White River. Course W.
38.30	Right bank of river.
40.54	To a point 8 lks W of the cor to Tps 8 & 9 South
	Ranges 20 & 21 East which is a sandstone 24 x
	24 x 20 ins properly marked & situated on top
	of a point of rocks about 40 ft above the river.
	From this cor I run
	S. 00° 07' W on a true line bet secs 1 & 6 with
	the same var.
20.27	Set a sandstone 24 x 16 x 6 ins marked on N face
	1/16 in a mound of earth 30 ins diam at
	base & 12 ins high for 1/16 sec. cor.
40.54	To the 1/4 sec. cor. on line bet secs 1 & 6
	Land level river bottom
	Soil 1st rate

Resurvey of Green River Guide Meridian

Through Township No 8 South

Survey commenced June 27 1882 with Gurley's Transit in good adjustment for level, azimuth and collimation. Chain compared with & corrected by Stackpoles Standard Steel Tape

From the cor to Townships 8 & 9 South Ranges 20 & 21 East which is a sandstone 24x24x20 ins properly marked & situated on top of a point of rocks about 40 ft above White River, I run

Chains

North on a random line bet secs 31 & 36
Var 16° 30' E.

20.00 Set temporary 1/16 sec cor. Land level. Soil 1st rate

40.40 To a point 5 lks W of the 1/4 sec cor on line bet secs 31 & 36 which is a cottonwood post marked "1/4". From this cor I run S.00°04' W. on a true line bet secs 31 & 36 with the same var.

20.20 Set a cottonwood post ft long 4 ins sq. 18 ins deep in the ground marked "1/16" on N face for 1/16 sec cor. Dug pits 18x12x12 ins N & S of post 5 ft dist. & raised a mound of earth 3 ft diam at base & 18 ins high around post.

40.40 To the cor to Tps 8 & 9 S Rs 20 & 21 E
Land level or gently rolling. Good grass in places
Soil clay & sand. 1st rate

From the 1/4 sec cor on line bet secs 31 & 36 I run
North on a random line bet secs 31 & 36
Var 16° 30' E

20.00 Set temporary 1/16 sec. cor.
22.00 Wagon road, course E & W.
30.00 Leave valley and ascend to
39.15 Edge of high bench or plateau
40.50 To a point 5 lks W of the cor to secs 25.30.31 & 36 which is a sandstone 15x9x4 marked on N face 5 notches & on S face 1 notch. From this cor I run S.00°04' W. on a true line bet secs 31 & 36 with the same var.

20.25 Set a sandstone 20x12x10 ins marked on N face "1/16" in a mound of earth & stone 36 ins diam at

Resurvey of Green River Guide Meridian

Chains	
	base & 12 ins high for 1/16 sec cor.
40.50	To the 1/4 sec cor. on line bet secs 31 & 36
	Land level, or gently rolling. Good grass in places
	Soil 1st rate – Sandy & clay
	From the cor to secs 25. 30. 31 & 36. I run
	North on a random line bet secs 25 & 30
	Var 16° 15' E
11.20	Cross dry creek. Course S. E.
20.00	Set temporary 1/16 sec cor. Land rolling. Soil 2d rate
35.20	Ascend.
40.00	No cor. being found after diligent search I set temporary 1/4 sec cor. & continue N. on random line
60.00	Set temporary 1/16 sec cor. Land rolling. Soil 2d rate
80.00	No cor. being found after thorough search, I set temporary cor. for secs 19. 24. 25 & 30
	Land broken & mountainous on N 44.80 chains
	South portion level or gently rolling. Soil 2d rate
	Continuing
	North on random line bet secs 19 & 24
	Var 16° 15' E
10.00	Foot of high bluffs of gypsum
20.00	Set temporary 1/16 sec cor. Land mountainous
40.56	To a point 21 lks W. of the 1/4 sec cor. which is a Sandstone 20 x 15 x 3 ins marked "1/4"
	From this cor. I run
	S. 00° 06' W. on a true line bet secs 19 & 24 with the same var.
20.09	Set a sandstone 18 x 18 x 5 ins marked on N face "1/16" in a mound of earth 30 ins diam at base & 18 ins high for 1/16 sec cor.
40.18	Set a cottonwood post 4 ft long 4 ins sq marked on N. E. S. E. N. W. & S. W. faces "19" "30" "25" & "24" in a mound of earth & stone 3 ft diam at base & 2 ft high for cor to secs 19. 24. 25 & 30. Dug pits 18 x 12 x 12 ins in each sec 5 ft dist from post.
	Land mountainous. High gypsum bluffs
	Soil 2d rate – No grass

Traverse of Green River Guide Meridian

		Coordinating
		S. 89° 46' W. on a true line bet secs 25 & 30 with
		the Base Line.
20.	11	Set a Sandstone 18 x 8 x 8 ins. marked "1/16" on N. face
		for 1/16 sec. cor. in a mound of earth & stone 30 ins
		diam at base & 18 ins high for 1/16 sec. cor.
40.	18	Set a Sandstone 16 x 8 x 7 ins marked "1/4" on N. face
		in a mound of earth & stone 36 ins diam at
		base & 18 ins high for 1/4 sec. cor.
60.	28	Set a Sandstone 20 x 6 x 4 ins. marked "1/16" on N face
		in a mound of earth & stone 36 ins diam at base
		& 18 ins high for 1/16 sec. cor.
80.	38	Post for cor. to secs 25. 30. 31 & 36
		Sand hostile & mountainous on N. 44.99 chains
		Remainder level or gently rolling.
		Soil 2nd rate
		From this 1/4 sec. cor. on line bet secs 19 & 24 Down
		North on a random line bet secs 19 & 24
		Var. 16° 15' E.
		Over valley of Green River.
20.	00	Set temporary 1/16 sec cor. Land level. Soil 1st rate
40.	02	Post for cor to secs 13. 18. 19 & 24 which is a Sandstone
		15 x 4 x 4 ins marked on N. face "11" & on S. face
		"11" in a mound of stone. From this cor Down
		South on a true line bet secs 19 & 24 with
		the Base Line.
2.11.	11	Set a Sandstone 20 x 12 x 4 ins marked on N. face
		"1/16" in a mound of earth 30 ins diam at base
		& 18 ins high for 1/16 sec. cor.
4.11.	12	Post for 1/4 sec cor. on line bet secs 19 & 24
		Land level river bottoms
		Soil 1st rate
		From this cor to secs 13. 18. 19 & 24 Down
		North on a random line bet secs 13 & 18
		Var. 16° 15' E.
2.11.	00	Set temporary 1/16 sec cor. Land level. Soil 1st rate
40.	2.11	Post for point 44.46 N. & 0.50 E. of the 1/4 sec cor. which is a
		Cottonwood post "Marked" 1/4 in a mound
		From this cor Down

Resurvey of Green River Guide Meridian

chains	
	S. 111° 38' W on a true line bet secs 13 & 18 with the same var.
20.10	Set a cottonwood post 4 ft long 4 ins sq. 18 ins deep in the ground marked "1/16" on N. face. Dug pits 18x12x12 ins N & S of the post 5 ft dist & raised a mound of earth 3 ft diam at base & 18 ins high around post for 1/16 sec. cor
40.20	To the cor to secs 13, 18, 19 & 24. Land level river bottom Soil 1st rate
	From the 1/4 sec cor on line bet secs 13 & 18 I run North on a random line bet secs 13 & 18 Var 16° 15' E.
20.00	Set temporary 1/16 sec. cor. Land level river bottom Enter timber & dense underbrush.
40.28	To a point 44 lks W of the cor to secs 7, 12, 13 & 18 which is a cottonwood post in a mound of earth. From this cor I run S. 111° 38' W on a true line bet secs 13 & 18 with the same var.
20.14	Set a cottonwood post 4 ft long 4 ins sq. 18 ins deep in the ground marked "1/16" on N face. Dug pits 18x12x12 ins N & S of post 5 ft dist & raised a mound of earth around post 3 ft diam at base & 18 ins high for the 1/16 sec. cor. situated on edge of timber & brush.
40.28	To the 1/4 sec cor on line bet secs 13 & 18 Land level. Dense underbrush on 20 chs. Soil 1st rate
	From the cor to secs 7, 12, 13 & 18 I run North on a random line bet secs 7 & 12 Var 16° 20' E.
20.00	Set temporary 1/16 sec cor. Joe Jackson's cabin bears W. 6 chs. Land level river bottom. Soil 1st rate
32.50	Wagon road. Course N. E. & S. W.
40.20	To a point 4 lks W of the 1/4 sec cor. which is a cottonwood post in a mound of earth marked "1/4" From this cor I run S. 111° 03' W on a true line bet secs 7 & 12 with the same var

Meanders of Green River, Guide Meridi

	Set a cotton wood post 4 ft long 4 ins sq 18 ins
	deep in the ground for 1/16 sec cor marked 1/16
	on 2 faces thereof 18 x 12 x 12 ins N 45 E of the
	post 5 ft dist & raised a mound of earth
	3 ft in diam at base 18 ins high around the post.
40.20	Meanders cor to secs 7, 12, 13 & 18
	Dan'l Lee's river bottom
	Soil 1st rate June 27th 1882
	Runs N 1/4 sec cor on line between 7 & 12 E mon
	North on a random line between secs 7 & 12
	Var 16° 15' E
5.00	Pass Bingham's cabin, bears E dist 40 lks
20.00	Set temporary 1/16 sec cor. Dan'l Lee's. Soil 1st rate
40.26	Pass point 8 lks W of old cor to secs 1, 6, 7 & 12. X
	which is an old cottonwood post 8 ft a mea
	cottonwood post 4 ft long 4 ins sq 18 ins deep
	in the ground marked 1/16 7 1/4 1/2 12 & burie
	a mound around for cor to secs 1, 6, 7 & 12
	from which a cottonwood 12 ins diam
	blazed & marked bears S 7 1/2° E dist 6.9 lks
	Runs N on
	S 00° 0' W on a random line between secs 7 & 12
	with the Dam var
20.13	Set a cottonwood post 4 ft long 4 ins sq 18 ins
	deep in the ground marked 1/16 on 2 faces thereof
	18 x 18 x 12 ins N & S of post 5 ft dist raised
	a mound of earth 3 ft diam at base 18 ins
	high around the post for 1/16 sec cor
40.26	Pass the 1/4 sec cor on line between 7 & 12
	Dan'l Lee's river bottom. Standing timber
	Soil 1st rate. Good grazing
	Runs N cor to secs 1, 6, 7 & 12 E mon
	North on a random line between 1 & 6
	Var 16° 15' E
20.00	Set temporary 1/16 sec cor. Dan'l Lee's. Soil 1st rate
30.00	Enter dense undergrowth
40.00	Willow cor found after thoroughly searching therefor
	set temporary 1/4 sec cor & continue N on random line
	Left bank of Green River. Course West

Resurvey of Green River Guide Meridian

chains	
	In order to get the distance across river, I run a base line E 4.00 chains to a point from which a flag previously sent over & placed on Guide Meridian on right bank bears N 17°30' W which gives for distance across 12.40 chains, the whole distance from cor to secs 6.7 & 12 will therefore be 41.60 + 12.40 chains, making
54.00	To right bank of Green River. Continuing N
60.00	Set temporary 1/16 sec. cor. Land level. Soil 1st rate
61.50	S. Shore of lake. This lake being about 40 chs wide the cor to Tps 7 & 8 S. Rs 20 & 21 falls in it.

Resurvey of Green River Guide Meridian

Through Township No 7 South

Survey commenced June 28. 1882 with Gurley's Transit in good adjustment for level & azimuth & collimation. Chain compared with & corrected by Stackpole's Standard Steel Tape.

From the cor to secs 25, 30, 31 & 36 on Green River Guide Meridian in Tp. 7 S. which is a sandstone 30x10x8 ins marked & placed in stone mound situated on S. side of steep rocky bluffs. I run

chains Y (south)

North bet secs 31 & 36

Var 16° 15' E.

20.00 Set a sandstone 20x10x4 ins marked "1/16" on N face in a mound of earth 30 ins diam at base & 18 ins high for 1/16 sec. cor. Land mountainous. Soil 3d rate

25.00 Foot of bluffs of sandstone

36.00 Dry water course, draining to S.E.

40.00 No cor. found. Set a sandstone 16x12x4 ins marked "1/4" on N face in a mound of stone & earth 36 ins diam at base & 18 ins high for 1/4 sec. cor.

60.00 Set a cottonwood post 4 ft long, 4 ins sq. marked "1/16" on N faces, 18 ins deep in the ground for 1/16 sec. cor. Dug pits 18x12x12 ins N & S of post 5 ft. dist. & raised a mound of earth 30 ins diam at base & 18 ins high around post.

61.00 N shore of Lake.

Land mountainous & broken on N 20 chains remaining 41 chains level river bottom

Soil 1st rate

From the cor to secs 25, 30, 31 & 36. I run North on a random line bet secs 25 & 30

Var 16° 15' E.

20.00 Set temporary 1/16 sec cor. Land broken Soil 3d rate

36.00 Top of high bluffs of rocks about 250 ft. above river

37.00 Right bank of Green River Course E. Set temp. meander cor.

In order to obtain the distance across river, I send a flag across & set it on line bet secs 25 & 30 on left bank. I then go across to flag whence I run a base line E 5 chains to a point whence

Records of Green River Grade Ward

Chains	
	temporary mile and one-half bearing S. 32° E. 30 lks. which
	point for distance across river. 9.47 chains
0	The whole distance from the one to the one 25.30.31.+36
	will therefore be 37.00 + 9.47 chains or
46.47	Left bank of Green River. Set temporary
	mile and one-half on line
6a.0.0	Set temporary 1/16 sec. cor. Land level river bottom
8a.0.2	Run a point 50 lks. West of last cor. to one 19.24.25.+
	30 which is a cottonwood post in a mound
	of earth. From this cor. Down
	50 a.c. 21 W. and a mile line bet. sec. 24.+30
	with said cor. same bar.
2.a.0.0	Set a cottonwood post 4 ft. long 4 ins. sq. marked
	"1/16" on W. face 1 ins. deep in said ground for 1/16 sec. cor.
	Dig a pit 18 x 12 x 12 ins. W. S. of post. Said pit
	raised a round mound of earth + alone 3 ft. diam. at
	base + 18 ins. high around post. Situated in river bottom
3.3.5.0	Set a cottonwood post 4 ft. long 4 ins. sq. marked
	"W.6" on W. face 18 ins. deep in mound
	said post one mile from one to the one and
	one-fraction at sec. 25.+30. Raised a mound
	of earth 36 ins. diam. at base + 18 ins. high around post
4.3.0.0	Set a cottonwood post 4 ft. long 4 ins. sq. marked
	"W.6" on W. face 18 ins. deep in the ground from mound
	on the fractional sec. 30.+ 31. Raised a mound of
	earth 36 ins. diam. at base + 18 ins. high around post
6.a.0.1	Set a cedar tree 2.0 x 1.0 x 6 ins. marked on "W. face"
	in a mound of earth + also 30 ins. diam. at
	base + 18 ins. high for 1/16 sec. cor.
8.0.0.2	Down the one to sec. 25. 30. 31. + 36
	Land S. of river rolling + broken. N. of
	river, level river bottom covered with cane brush
	+ scattered cottonwood timber.
	Soil 1st rate - alluvial
	From the one to sec. 19.24.25.+ 30. Down
	North on a random line bet. sec. 19.+24.
	Var. 16° 20' E.
2.0.0.0	Set temporary 1/16 sec. cor. Land level. Soil 1st rate
3.3.4.0	Left bank of Green River. Course W. S. W.
	Proceed to get the distance across river on line
	Drive a stake across to right bank + on this line
	set

Resurvey of Green River Guide Meridian

Chains	
	secs 19 & 24. I then run a base line E 5 chains to a point whence flag on right bank bears N 22° 42' W which gives for distance across by computation 11.95 chs. The whole distance from the cor to secs 19.24.25 & 30 will therefore be 33.40 + 11.95 chains, making
45.35	To right bank of Green River at which point I set a temporary meander cor. Then continuing North on random line through brush & timber.
60.00	Set temporary 1/16 sec cor. Land level river bottom
80.00	To a point 6 lks E of the cor to secs 13.18.19 & 24 which is a sandstone 12x10x8 ins in a mound of stone. From this cor I run S 00° 03' E on a true line bet secs 19 & 24 with the same var.
20.00	Set a cottonwood post 4 ft long 4 ins sq. marked "1/16" on N face 18 ins deep in the ground for 1/16 sec cor. Dug pits 18x12x12 ins N & S of the post 5 ft dist & raised a mound of earth 30 ins diam at base & 18 ins high around the post situated in dense underbrush.
34.60	Set a cottonwood post 4 ft long 4 ins sq. marked "M.C" on N face in a mound of earth 36 ins diam at base & 18 ins high for meander cor to fractional secs 19 & 24.
46.60	Set a cottonwood post 4 ft long 4 ins sq. marked "M.C" on N face 18 ins deep in the ground for meander cor to fractional secs 19 & 24. Raised a mound of earth 36 ins diam at base & 18 ins high around the post.
60.00	Set a sandstone & a cottonwood post 4 ft long 4 ins sq. marked 1/16 on N face, 18 ins deep in the ground for 1/16 sec cor. Dug pits 18x12x12 ins N & S of the post 5 ft dist & raised a mound of earth 30 ins diam at base & 18 ins high around the post.
80.00	To the cor to secs 19.24.25 & 30 Land level river bottom covered with brush or mountainous & broken. Heavy timber along river. Soil 1st & 3d rate June 28th 1882

Running of the Great Rock Gunnison

chains	
	Bound tree on to Rock 13.18.19 x 24 Ins
	Marked on 4 sides Ins to Rock 13 x 18
	Var 16° 15' E
6.13	Dry wash course running E.
20.00	Ck Temporary 1/16 Rock on Sandstone Side 2 Sides
2.0.11	Dry Creek Course E. N. E.
40.00	Not finding Stone at Rock on Bank Temporary 1/16 Rock & Continue N. on a Sandstone Ledge
6.5.50	Dry Creek N. Course N. E.
80.46	To a point 24 Lks E. of the Rock 13.18 which is a Sandstone 18 x 18 x 4 ins marked 1/16 on 4 faces 18 ins deep in the ground for 1/16 Rock & 2 notches on N. & 2 notches on W. faces Bound Tree on Drain S. 00° 10' E. on a line Ins to Rock 13 x 18 with the Drain as var.
20.11	Set a Cottonwood post 4 ft long 4 ins sq. marked 1/16 on W. face 18 ins deep in the ground for 1/16 Rock pits 18 x 12 x 12 ins W. 18 ins of post 5 ft East & a mound of earth 3 ft diam at base & 18 ins high around
40.23	Set a Cottonwood post 4 ft long 4 ins sq. marked 1/4 on W. face 18 ins deep in the ground for 1/4 Rock pits 18 x 12 x 12 ins W. 18 ins of post 5 ft East & mound of earth around post 36 ins diam at base & 18 ins high.
60.34	Set a Cottonwood post 4 ft long 4 ins sq. marked 1/16 on W. face 18 ins deep in the ground for 1/16 Rock pits 18 x 12 x 12 ins W. 18 ins of post 5 ft East & raised a mound of earth 30 ins diam at base & 18 ins high for 1/16 Rock
80.46	To Rock on 10 Lks 13.18.19 x 24 Bound Stone & mountainous Sides 2 & Rock

Bound tree on 10 Lks 7 x 12. 13 x 18 Drain
Scribed on 4 sides Ins to Rock 7 x 12
Var 16° 15' E

18.00	Dry wash course E. N. E.
20.00	Ck Temporary 1/16 Rock on Sandstone Ledge 2 Sides
40.00	To a point 23 Lks E. of the 1/4 Rock on Ins to Rock 7 x 12 which is a Sandstone 12 x 8 x 8 ins marked 1/4 on a mound of stone which falling away Ins to

OK-A-264

Resurvey of Green River Guide Meridian

Chains	
	From this cor I run
	S. 00° 20' E on a true line bet secs 7 & 12
	with the same var.
20.00	Set a sandstone 8x8x8 ins marked on N face
	"1/16" in a mound of earth & stone 36 ins diam
	at base & 18 ins high for 1/16 sec. cor.
40.00	To the cor to secs 7, 12, 13 & 18
	Land broken & mountainous - rocky in places
	Soil sandy - 2d rate
	From the 1/4 sec cor. on line bet secs 7 & 12 I run
	North on a random line bet secs. 7 & 12
	Var 16° 15' E.
20.00	Set temporary 1/16 sec. cor. Land broken. Soil 2d rate
31.00	Dry creek. Course N. W.
40.12	To a point 46 lks E of the cor to secs 1, 6, 7 & 12
	which is a sandstone 14x10x8 ins marked on N
	face "1" & on S face "1111" in a mound of stone.
	From this cor I run
	S. 00° 39' E on a true line bet secs 7 & 12 with
	the same var.
20.06	Set a sandstone 20x16x8 ins marked on N face
	"1/16" in a mound of earth 30 ins diam at base &
	18 ins high for 1/16 sec. cor.
40.12	To the 1/4 sec. cor. on line bet secs 7 & 12
	Land broken & mountainous - rocky in places
	Soil sandy - 2d rate
	From the cor to secs 1, 6, 7 & 12 I run
	North on a random line bet secs 1 & 6
	Var 16° 15' E
14.00	Dry creek, course N. E.
20.00	Set temporary 1/16 sec cor. Land broken. Soil 3d rate
27.00	Cross rocky ridge. Course N. E. & S. W.
39.90	To a point 19 lks E of the 1/4 sec cor. on line bet
	secs 1 & 6 which is a sandstone boulder 60x60x
	24 ins marked "1/4". From this cor I run
	S. 00° 16' E on a true line bet secs 1 & 6
	with the same var.
19.95	Set a sandstone 30x8x4 ins marked on N face
	"1/16" in a mound of earth & stone 36 ins diam at
	base

chains	
	base & 18 ins high for 1/16 sec cor.
39.90	To the cor to secs 1, 6, 7 & 12
	Land rough broken & mountainous — rocky in places. Numerous high ledges of sandrock & bluffs which trend to the river.
	Soil, sandy 3d rate
	From the 1/4 sec cor. on line bet secs 1 & 6 I run
	North on a random line bet secs 1 & 6
	Var 16° 15' E
	Over high ridges of rock.
20.00	Set temporary 1/16 sec cor. Land very rough and mountainous. Soil 3d rate — Sandy
39.95	To a point 19 lks E of the cor to P 6 & 7 South Ranges 20 & 21 East which is a cottonwood post and a sandstone in a mound of stone.
	From this cor I run
	S. 00° 16' E on a true line bet secs 1 & 6 with the same var.
19.97	Set a sandstone 15 x 8 x 4 ins marked on N face "1/16" in a mound of earth & stone 30 ins diam at base & 18 ins high for 1/16 sec. cor. situated on slope of a rocky ridge.
39.95	To the 1/4 sec cor. on line bet secs 1 & 6
	Land rough broken & mountainous — rocky
	Numerous bluffs & high ledges of rotten sandstone, which trend to Green River
	Soil sandy — 3d rate

Resurvey of Green River Guide Meridian

Chains	Through Township No. 6 South
	Survey commenced June 29. 1882 with Gurley's Transit in good adjustment for level, azimuth & collimation. Chain compared with & corrected by Stackpole's Standard Steel Tape. I commence at the cor to Tps. 6 & 7 South Ranges 20 & 21 which is a cottonwood post & sandstone in stone mound. Thence I run
Chains	North on a random line bet secs. 31 & 36 Var 16° 15' E.
17.20	Descend to Green River bottom
20.00	Set temporary 1/16 sec. cor.
40.08	To a point 4 lks W of the 1/4 sec cor which is a sandstone 12x10x4 ins marked "1/4" in a mound of stone. From this cor I run S. 00° 03' W on a true line bet secs. 31 & 36 with the same var.
20.04	Set a sandstone 24x12x3 ins marked on N face "1/16" in a mound of earth & stone 30 ins diam at base & 18 ins high for 1/16 sec. cor.
40.08	To the cor to Tps 6 & 7 S. Rs 20 & 21 Land broken & mountainous. Grazing good Soil 1st & 3d rate
	From the 1/4 sec cor. on line bet secs 31 & 36 I run North on a random line bet secs. 31 & 36 Var 16° 15' E.
1.30	Dry creek. Course N. E.
2.60	Dry creek, Course N. E.
11.00	Wagon road, Course N. W & S. E.
20.00	Set temporary 1/16 sec. cor. Land broken & rough. Soil 3d rate
40.56	To a point 16 lks W of the cor to secs. 25. 30. 31 & 36 which is a sandstone 36x14x8 ins marked with 5 notches on N & 1 notch on S face in a mound of stone. From this cor I run S. 00° 14' W on a true line bet secs. 31 & 36 with the same var.
20.28	Set a sandstone 10x10x6 ins marked on N face "1/16" in a mound of earth 30 ins diam at base

Remarks of Gunn Rose Gunn Meridian

Chains	
	Bank 12 ins high for 1/16 Sec Cor
40.56	Pacific 1/4 Sec Cor on line bet Secs 31 & 36
	Land broken & mountainous - rocky, Good Grazing
	Soil 1st & 3d rate
	Trees on Co Secs 25. 30. 31 & 36 Gunn
	Work on a random line bet Secs 25 & 30
	Var 16° 15' E.
6.60	Descend from cañon
10.50	Dry creek, Course S. E.
18.00	Gully. Course S. E.
20.00	Set Temporary 1/16 Sec Cor Land broken & rough Soil 3d rate
23.00	Gully. Course S. E.
26.00	Ravine ridge, Course N. W. & S. E.
33.50	Dry creek. Course S. S. E.
40.16	To point 6 ins N of the 1/4 Sec Cor on line bet
	Secs 25 & 30 which is a Sandstone 10 x 10 x 5 ins
	marked "1/4" which I replaced with a Sandstone
	24 x 12 x 8 ins marked "1/4" on W face in a large stone
	mound. Trees on Gunn
	S. 00° 05' W. on a true line bet Secs 24 & 30
	with the Same Var.
20.08	Set a Sandstone 12 x 10 x 6 ins marked on N face
	"1/16" in a mound of earth & stone 30 ins diam
	at base & 18 ins high for 1/16 Sec Cor
40.16	To the Co Cor to Secs 25. 30. 31 & 36.
	Land mountainous & broken rocky - Good grass
	Soil 3d rate - Sandy
	June 29, 1882
	Trees 1/4 Sec Cor on line bet Secs 25 & 30 Gunn
	Work on a random line bet Secs 25 & 30
	Var 16° 15' E.
3.00	Ride dry creek Course E. S. E.
17.00	Dry creek, Course S. E.
20.00	Set Temporary 1/16 Sec Cor Land broken & rough Soil 3d rate
36.00	Descend.
40.18	To a point 14 ch N of the Cor to Secs 19. 24. 25 & 30
	which is a Sandstone 16 x 12 x 4 ins marked with
	2 notches on S face & 4 notches on W face in a
	mound of earth & stone. Trees Gunn

Resurvey of Green River Guide Meridian

Chains	
	S 00° 12' W on a true line bet secs 25 & 30 with the same var.
20.09	Set a sandstone 14x10x4 ins marked on N face "1/16" in a mound of earth 30 ins diam at base & 18 ins high for 1/16 sec. cor.
40.18	To the 1/4 sec cor on line bet secs 25 & 30 Land broken & mountainous - rocky. Good grass Soil sandy - 3d rate
	From the cor to secs 19, 24, 25 & 30 I run North on a random line bet secs 19 & 24 Var 16° 15' E
3.50	Descend.
13.60	Dry creek. Course E.
20.00	Set temporary 1/16 sec cor. Land rough & broken Soil 3d rate
24.00	Ascend.
30.00	Dry creek. Course E.
40.02	To a point 4 lks W of the 1/4 sec cor. on line bet secs 19 & 24 which is a sandstone 22x12x12 ins marked "1/4" in a mound of stone. From this cor I run S 00° 03' W on a true line bet secs 19 & 24 with the same var.
20.06	Set a sandstone 20x10x3 ins marked on N face "1/16" in a mound of stone & earth 30 ins diam at base & 18 ins high for 1/16 sec cor.
40.12	To the cor to secs 19, 24, 25 & 30 Land broken & mountainous. Good grazing. Soil 2d & 3d rate
	From the 1/4 sec cor on line bet secs 19 & 24 I run North on a random line bet secs 19 & 24 Var 16° 15' E.
20.00	Set temporary 1/16 sec. cor. Land broken Soil 2d & 3d rate
34.00	Dry creek. Course E. S. E.
40.26	To a point 12 lks W of the cor 13, 18, 19 & 24 which is a sandstone 20x8x4 ins marked on N face with 3 notches & on S face with 3 notches in a mound of stone. From this cor I run S 00° 10' W on a true line bet secs 19 & 24 with the same var.

Resurvey of Green River Guide Meridian

Chains	
20.13	Set a sandstone 18x12x3 ins marked "1/16" on N face in a mound of earth 30 ins diam at base & 18 ins high for 1/16 sec cor.
40.26	To the 1/4 sec cor. on line bet secs 19 & 24. Land mountainous & broken. Good grazing. Soil 2d & 3d rate.
	From the cor to secs 13.18.19 & 24 I run North on a random line bet secs 13 & 18. Var 16° 20' E.
3.00	Dry creek. Course E.
18.00	Wagon road & ravine. Course N.W. & S.E.
20.00	Set temporary 1/16 sec cor. Land rough & broken. Soil 2d & 3d rate.
27.00	Leave ravine or cañon.
40.10	To a point 2 lks E of the 1/4 sec cor on line bet secs 13 & 18 which is a sandstone 14x8x5 ins marked "1/4" & placed in a mound of stones. From this cor I run S.00° 02' E on a true line bet secs 13 & 18 with the same var.
20.00	Set a sandstone 20x12x4 ins marked on N face "1/16" in a mound of earth & stone 30 ins diam at base & 18 ins high for 1/16 sec cor.
40.10	To the cor to secs 13.18.19 & 24. Land rough & mountainous. Good grazing. Soil 2d & 3d rate.
	From the 1/4 sec cor on line bet secs 13 & 18 I run North on a random line bet secs 13 & 18. Var 16° 15' E.
20.00	Set temporary 1/16 sec cor. Land broken & rough. Soil 2d rate.
27.00	Cross ridge, Course E & W.
40.22	To a point 3 lks E of the cor to secs 7.12.13 & 18. From this cor I run S.00° 03' E on a true line bet secs 13 & 18 with the same var.
20.11	Set a sandstone 15x12x3 ins marked on N face "1/16" in a mound of earth 30 ins diam at base & 18 ins high for 1/16 sec cor.
40.22	To the 1/4 sec cor on line bet secs 13 & 18. Land broken & mountainous. Good grazing.

Resurvey of Green River Guide Meridian

Chains	
	Soil 2d & 3d rate
	From the cor to secs 7.12.13 & 18. I run North on a random line bet secs 7 & 12 Var 16° 15' E.
15.00	Sandstone ledge. Course E & W.
20.00	Set temporary 1/16 sec cor. Land rough & broken. Soil 2d rate
21.00	Dry creek. Course S. W.
38.60	Sandstone ledge. Course E & W.
40.08	To a point 2 lks W of the 1/4 sec cor on line bet secs 7 & 12 which is a Sandstone 20 x 16 x 8 ins marked "1/4" & placed in a mound of stone. From this cor I run S. 00° 02' W. on a true line bet secs 7 & 12 with the same var.
20.04	Set a Sandstone 26 x 16 x 6 ins marked on N face "1/16" in a mound of earth & stone 30 ins diam at base & 18 ins high for 1/16 sec. cor.
40.08	To the cor to secs 7.12.13 & 18. Land broken & mountainous. Grazing good. Soil Sandy & rocky ~ 2d rate
	From the 1/4 sec cor on line bet secs 7 & 12 I run North on a random line bet secs 7 & 12 Var 16° 15' E
13.00	Dry creek. Course S. E.
20.00	Set temporary 1/16 sec cor. Land rough & broken. Soil 3d rate
36.00	Dry creek. Course S. E.
40.00	The cor to secs 1.6.7 & 12 not being found after diligent search, I set a temporary sec. cor & continue
	North on a random line bet secs 1 & 6 Var 16° 15' E.
14.00	Dry creek. Course S. E.
15.00	Wagon road
20.00	Set temporary 1/16 sec cor. Land broken. Soil 3d rate
29.00	Dry creek. Course S. E.
40.04	To a point 10 lks E of the 1/4 sec cor on line bet secs 1 & 6 which is a Sandstone 14 x 12 x 8 ins marked 1/4 & placed in a mound of stone. From this cor I run

Resurvey of Green River Guide Meridian

Chains	
	S. 00° 04' E on a true line bet secs 1 & 6 with the same var.
20.01	Set a sandstone 18x12x3 ins marked on N face "1/16" in a mound of stone 3 ins diam at base & 12 ins high for 1/16 sec cor.
40.02	Set a sandstone 16x10x10 ins marked on N face "1" & S face "IIII" in a mound of stone & earth 36 ins diam at base & 18 ins high for cor to secs 1, 6, 7 & 12
	Land broken & mountainous. Good grazing Soil 3d rate - Thence continuing
	S. 00° 04' E on a true line bet secs 7 & 12 Var 16° 15' E
20.01	Set a sandstone 12x10x8 ins marked on N face "1/16" in a mound of stone & earth 30 ins diam at base & 18 ins high for 1/16 sec cor.
40.02	To the 1/4 sec cor on line bet secs 7 & 12
	Land mountainous & broken. Good grazing Soil 3d rate - sandy & rocky.
	From the 1/4 sec cor on line bet secs 1 & 6 from North on a random line bet secs 1 & 6 Var 16° 15' E
[illegible]	Dry creek. Course S.E.
[illegible]	Set temporary 1/16 sec cor. Land rough & broken. Soil 3d rate
23.38	To a point 6 lks E of the closing cor on First Stand Parallel South which is a sandstone 24x12x12 ins marked "C.C." in a mound of stones which I rebuilt. From this cor I run
	[illegible] on a true line bet secs 1 & 6 with the same var.
[illegible].38	Set a sandstone 12x12x8 ins marked "1/16" on N face in a mound of earth & stone 30 ins diam at base & 18 ins high for 1/16 sec cor.
[illegible].38	To the 1/4 sec cor on line bet secs 1 & 6
	Land broken & mountainous. Good grazing Soil sandy & rocky - 3d rate

Examined by.....

Compared by.....

FIELD NOTES

OF THE SURVEY OF THE

Green River Guide Meridian
South of Salt Lake Base Line
3rd Parallel South

OF

From Township No. *10 to 15 South*
Ranges No. *20 & 21 East*

OF THE

SALT LAKE MERIDIAN

IN

Utah Territory,

AS SURVEYED BY

DANIEL G. MAJOR,

U. S. Surveyor,

Under his Contract,

Dated December 20th, 1880.

Survey Commenced,..... *1882.*

Survey Completed,..... *1882.*

BLANK

PAGE

Survey of Green river Guide Meridian

Bet the Second & Third Standard Parallels.

Survey commenced with Blackpoles Transit in good adjustment for level azimuth & collimation. Chains compared with & corrected by Blackpoles standard steel tapes. Commence at the Standard Cor to Tps 19 & 20 R. 20 & 21 E on the second Standard parallel South & in order to allow for convergency Irons West on Standard Parallel 60.04 chains to a point at which I set a sandstone 24 + 18 + 3 ins marked "C. C. T. 11. S." on S face for closing Cor to T. 11. S. R. 20 & 21. E. From this closing corner Irons.

chains. South on Guide Meridian bet Rs 20 & 21 thro secs 18 & 6.

Var 16° 15' E.

40.00 Set a sandstone 24 + 5 + 4 ins marked "1/4" on N face for 1/4 sec cor in a mound of stones & earth 36 ins diam at base + 18 ins high

80.00 Set sandstone 40 + 10 + 10 ins marked "1" on N face & "1111" on S face in a mound of earth & stone, 36 ins diam at base + 18 ins high for cor to secs. 1. 6. 7 & 12

Land nearly level.

Soil 2d rate.

Grazing good.

South bet secs 7 & 12.

Var 16° 15' E.

40.00 Set a sandstone 24 + 12 + 4 ins marked "1/4" on N face in a mound of earth & stone 36 ins diam at base + 18 ins high for 1/4 sec cor

80.00 Set a sandstone 18 + 16 + 10 ins marked "11" on N face & "1111" on S face in a mound of earth & stone 36 ins diam at base + 18 ins high for Cor to secs 7. 12. 13 & 18.

Land, rough. hills & mountainous.

Soil, sandy. Grazing good.

Survey of Green river Guide Meridian

chains	
	South bet secs. 13 & 18.
	Var 16° 15' E.
10.35	Edge of bluffs over Willow creek. Here Build a large stone mound to which Triangulate, (see below) from a flag which I set on line in valley.
40.00	Failing in triangulation was not set
80.00	Failing in triangulation was not set. Land very mountainous, line running along west slope of high steep bluffs.
	From flag which I set on line I run a base line west 10 chs to a point from which mound on bluffs bears N 84° 59' E from which I compute the distances as follows:
	Log 10.00 0.000000
	Log tan 84° 59' 1.05660
	Log 113.92 2.05660
	I now measure N 4.17 chs making the whole distance from cor point to secs 13. 18. 19. & 24
	10.35 + 113.92 - 4.17 - 80.00 chains to
40.00	which point I establish by setting a sandstone 24×10×8 ins. marked "¼" on N face in a mound of stone for ¼ sec cor.
16.00	Willow creek course NW. 20 lks wide.
80.00	Set a sandstone 24×9×5 ins. marked "1111" on N face & "11" on S face for cor to secs 19. & 24. 25 & 30.
	Land very mountainous.
	Soil 3d rate.
	Timbering good.
	South bet secs 25 & 30.
	Var 16° 15' E.
25.00	Cross valley. thence along E slope of Cow bluffs.
40.00	Set a sandstone 17×8.5 ins. marked "¼" on N face in a mound of earth & stone 3.6. min deans at base & 18 ins high for ¼ sec cor

Survey of Green river Guide Meridian

chains	
80.00	Set a sandstone 20 x 6 x 5 ins marked "IIIII" on N face & "I" on S face for cor to secs 25, 30, 31 & 36 in a mound of earth & stone, 36 ins diam at base & 18 ins high. Land broken, mountainous. Soil sandy 2d rate
	South bet secs 31 & 36. Var 16° 15' E
80.00	Set a sandstone 20 x 6 x 5 ins marked "¼" on N face in a mound of stone 36 ins diam at base & 18 ins high for ¼ sec cor.
80.00	Set a sandstone 24 x 10 x 10 ins marked "IIIIII" on N. S. E & W faces in a mound of earth & stone 36 ins diam at base & 18 ins high for Cor to Tps 11 & 12 S. Rs 20 & 21 E. Land mountainous broken. Lein running along west slope of bluff Soil 3d rate, sandy.
	Survey of Green river Guide Meridian Between Rs 20 & 21 E. Through Tp 12 S.
	From the cor to Tps 11 & 12 S. Rs 20 & 21 E. run South bet secs 1 & 6. Var 16° 15' E
16.50	Willow creek Course N. E.
36.50	Creek Course N W
40.00	Set a sandstone 18 x 16 x 14 ins marked "¼" on N face in a mound of earth & stone 36 ins diam at base & 18 ins high for ¼ sec cor
70.00	Creek. Course N. E
80.00	Set a sandstone 30 x 10 x 4 ins marked "I" on N face & on S face "IIIII" in a mound of stone & earth 36 ins diam at base & 18 ins high for cor to secs 1. 6. 7 & 12 Land mountainous Soil 3d rate -
	South bet secs 7 & 12. Var 16° 15' E

Survey of Green river. Guide Meridian

chains	
40.00	Set a sandstone 24+10+5 ins marked "1/4" on N face, in a mound of earth & stone 36 ins diam at base & 18 ins high for 1/4 sec cor.
80.00	Set a sandstone 24+17+4 ins marked, "11" on N face & "1111" on S face in a mound of earth & stone 36 ins diam at base & 18 ins high for cor to secs 7. 12. 13 & 18. Land mountainous. Line running along crest side of bluffs. Soil & sandy 2d rate.
	South bet secs 13 & 18. Var 16° 15' E
24.00	Enter valley of creek.
40.00	Set a sandstone 24+4+3 ins marked "1/4" on S face in a mound of earth & stone 36 ins diam at base & 18 ins high for 1/4 sec cor.
52.00	Willow creek.
60.00	Leave valley & ascend low bluffs.
80.00	Set a sandstone 24+13+4 ins marked "111" on N face & "1111" on S face for cor to secs 13. 18. 19 & 24. in a mound of stone 36 ins diam at base & 18 ins high. Land level. Soil 1st rate. Excellent grass in valley
	South bet secs 19 & 24 Var 16° 15' E.
40.00	Set a slate stone 48+5+3 ins marked "1/4" on N face in a mound of stone 36 ins dia at base & 18 ins high for 1/4 sec cor.
80.00	Set a sandstone 24+6+5 ins marked on N "1111" & on S. "11" in a mound of stone 36 ins diam at base & 18 ins high for cor to secs 19. 24. 25 & 30. Land rough & broken. mountainous. Grazing poor. Soil 3d rate.
	South bet secs 25 & 30. Var 16° 15' E

Survey of Green river Guide Meridian

Chains	
40.00	Set a sandstone 28 x 6 x 3½ ins marked "¼" on N face in a mound of earth, stone 36 ins diam at base & 18 ins high for ¼ sec cor.
80.00	Set a sandstone 18 x 10 x 4 ins, marked "IIIII" on N face & "I" on S face in a mound of earth & stone 36 ins diam at base & 18 ins high for cor to secs 25. 30. 31 & 36.
	Land rough, broken & mountainous. rocky. Grazing poor. Soil sandy. 3d rate Slate rock
	South bet secs 31 & 36. Var 16° 15' E.
14.00	To stone mound on line situated on top of butte.
40.00	Set a sandstone 28 x 6 x 4 ins marked "¼" on N face in a mound of earth & stone 36 ins diam at base & 18 ins high for ¼ sec cor
80.00	Set a slate stone 38 x 6 x 4 ins marked on N face "T 12 N" on E face "R 21 E" on S face "T 13 N" on W face "R 20 E" in a mound of slate stone 36 ins diam at base & 20 ins high for Cor to Tps 13 & 12 S. Rs 20 & 21 E. Land rough & mountainous & rocky Soil 3d rate

Survey of Green river Guide Meridian through Tp 13 S.

Intro the cor to Tps 12 & 13 S. Rs 20 & 21 E.
Intro
South bet secs 1 & 6. Var 16° 15' E.

40.00	Set a sandstone 12 x 8 x 6 ins marked "¼" on N face in a mound of earth & stone 36 ins diam at base & 18 ins high for ¼ sec cor
80.00	Set a sandstone 18 x 9 x 3 ins. marked "1" on N face & on S face "IIIII" in a mound of earth & stone 36 ins diam at base & 18 ins high for cor to secs 1. 6. 7 & 12

Survey of Green river Guide Meridian.

Chains	
	Land mountainous Soil sandy Grazing fair.
	South bet secs 7 & 12. Var 16° 15' E.
40.00	Set a sandstone 6 x 10 x 6 ins marked "1/4" on N face in a mound of earth & stone 36 ins diam at base & 18 ins high for 1/4 sec cor
80.00	Set a sandstone 30 x 10 x 7 ins marked "11" on N face & "1111" on S face in a mound of stone 36 ins diam at base & 18 ins high for cor to secs 7. 12. 13 & 18. Land mountainous, very broken & rocky Soil 3d rate, rocky. Grazing poor. Scattering cedars.
	South bet secs 13 & 18. Var 16° 15' E
40.00	Set a sandstone 12 x 7 x 4 ins marked "1/4" on N face in a mound of stone 36 ins diam at base & 18 ins high for 1/4 sec cor.
80.00	Set a sandstone 20 x 10 x 10 ins, marked "111" on N face & "111" on S face in a mound of stone 36 ins diam at base & 18 ins high for cor to secs 13. 18. 19 & 24 situated in deep ravine Land rough & mountainous, rocky. Soil sandy. Grazing poor.
	South bet secs 19 & 24. Var 16° 15' E.
40.00	Set a sandstone 18 x 12 x 3 ins marked 1/4 cor. N face in a mound of earth & stone 36 ins diam at base & 18 ins high for 1/4 sec cor
73.22	West edge of ravine. The sec cor falling in ravine. Set a sandstone marked W.C. in a large mound of stone for witness cor to sec cor, situated on high level point of bluffs.
80.00	Falls in deep ravine. not set.

Survey of Green river Guide Meridian

cians. Land very rough & mountainous
Soil 2d & 3d rate.

South bet secs 25 & 30.
Var 16° 15' E.

Through deep ravine.
40.00 Falling on deep side of ravine was not established.
80.00 Falling on steep side of ravine was not se
Land very rough. broken & mountainous
Soil 3d rate.

South bet secs 31 & 36
Var 16° 15' E.

40.00 Set a sandstone 13 x 10 x 5 ins marked "1/4" on N face in a mound of stone & earth 36 ins diam at base & 18 ins high for 1/4 secs
80.00 Set a sandstone 18 x 10 x 6 ins marked "IIIIII" on N. S. E & W faces in a mound of stone 36 ins diam at base & 18 ins high for cor to Tps 13 & 14. Rs 20 & 21
Land very rough. broken & mountainous.
Soil sandy 3d rate.
Grazing poor.

Survey of Green river Guide Meridian.
Through Tp. 14 South.

South bet secs 1 and 6.
Var 16° 15' E.

40.00 Falling on side of steep bluffs of cañon was not established. Thence along side of bluffs.
80.00 Falling on side of steep bluffs of ravine was not established.
Land very broken & mountainous.
Soil 3d rate.
Grazing good.

South bet secs 7 & 12
Var 16° 15' E.

40.00 Falling on steep side of bluffs was not

Survey of Green river Guide Meridian

chains	
	established.
54.00	Top of bluffs.
65.00	Enter park.
80.00	Set a sandstone 30 x 8 x 8 ins marked on N face "11" & on S face "1111" in a mound of earth & stone 36 ins diam at base & 18 ins high for cor to secs 7. 12. 13 & 18. Land broken & mountainous Soil 3d rate sandy. Grazing good in park.
	South bet secs 13 & 18. Var 16° 15' E.
10.00	Indian trail
21.00	Set a sandstone 36 x 10 x 5 ins marked "W.C" in a mound of earth & stone 36 ins diam at base & 18 ins high for witness cor. The country south from this point being very mountainous & rough. cut up by ravines some of which are not less than 500 ft deep & between which are high cedar covered ridges rendering it impossible to chain further I send a flag S to a open & set it on line. I now measure N 5 chs to a point from which I run a base line E 20 chains whence flag in park bears S. 3° 59' W from which I compute the distance as follows.

Log 20.00	1.30103
Log cot 3° 59'	1.15718
Log 287.22	2.458.21

40.00	Therefore falls in triangulation
80.00	Falling in triangulation was not set. Land mountainous. Good grazing in park.
	South bet secs 19 & 24 Var 16° 15' E
40.00	Falling in triangulation was not set.
80.00	Falling in triangulation was not set.

Survey of Green river Guide Meridian

Chains	
	Land mountainous. Grazing in places.
	South bet sections 25 & 30 Var 16° 15' E.
40.00	Falling in triangulation was not set
80.00	Falling in triangulation was not set
	Land mountainous. Grazing in patches.
	South between sections 31 and 36. Var 16° 15' E.
40.00	Falling in triangulation was not set
	I now go to flag in park which is distant from the corner point to sections 25.30 31 and 36.
	21.00 + 5.00 + 287.22 - 80.00 - 80.00 - 80.00 chains making
63.22	To flag in park. Thence continuing south on line.
80.00	Set a sandstone 22 x 12 x 3 ins marked with 6 notches on N. S. E & W faces with a post marked "T 14" on N face "R 21" on E face "T 15" on S face & "R 20" on W face in a large stone mound for corner to townships 14 & 15 S Rs 20 & 21 E situated in an open park
	Land very mountainous. Soil 2d and 3d rate.
	Survey of Green river Guide Meridian Through Tp. 15 S.
	The meridian south from the Cor to Townships 14 & 15 S. Rs 20 & 21 E passes over a country covered with thick cedars & composed of high, broken ridges, precipitous ravines from 400 to over 500 feet deep which render chaining impossible; neither is there sufficient level land found in the desirable places on which I could

Chains

on which I could measure base for triangulation on line. I therefore offset as follows: Here being a deep cañon west of Township corner I send a flag across high bluffs and set it on line bet Townships 14 & 15 S. Then run a base line South 6.00 chains to a point whence flag on bluffs bears N 89° 00' W from which I compute the distance as follows: Log sin 89° 00' 1.29286

log 6.00 0.77815

log 117.76 2.07101

80.00 Thence falls in cañon.
Land very mountainous.
Soil 3d rate.

West bet secs 2 and 35

Var 16° 15' E.

37.76 To flag on bluffs. Continuing West
40.00 Set a sandstone 14 x 10 x 8 ins marked "1/4" in a mound of earth + stone for 1/4 sec cor
53.40 To a point whence I measure S 42.86 chains, to a point whence I run West 18.70 chains, to a point whence a flag that I send to the top of high, prominent butte bears S 25° 14' W. I then run a base line West 30.00 chains to a point whence same flag on butte bears S 22° 31' W.

The latitude and departure of flag on butte I obtain in the following manner.

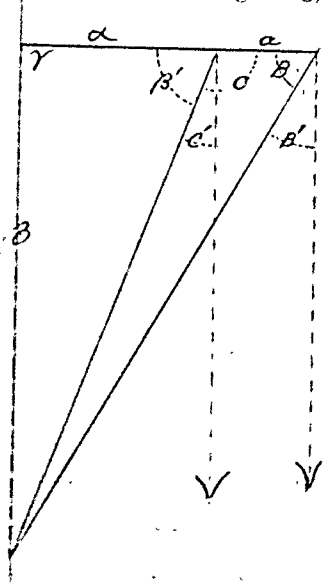

Let the latitude of the flag A estimated from the base of triangulation "a" be represented by B. and the departure estimated from same end of base by C. Then in the right angled triangle A B' B we have

B = b sin B' = b cos C' (1).

C = b cos B' = b sin C' (2)

From the triangle A B C. we have

$b = a \sin B \operatorname{cosec} A \quad (3)$

But $\sin B = \cos B'$ and

$\operatorname{cosec} A = \operatorname{cosec}(180° - B - C)$

$= \operatorname{cosec}(180° - (90° - B') - (90° + C'))$

$= \operatorname{cosec}(B' - C')$

Substituting these values in eq. 1. 2 & 3. we have finally.

$$B = a \cos B' \cos C' \operatorname{cosec}(B' - C')$$

$$\alpha = a \cos B' \sin C' \operatorname{cosec}(B' - C')$$

a =	20.00	log =	1.30103
B' =	25° 14'	log cos =	9.95645
C' =	22° 31'	log cos =	9.96556
$B' - C'$ =	2° 43'	log cosec =	1.32425
B = latitude =	352.61		2.54729

a =	20.00	log =	1.30103
B' =	25° 14'	log cos =	9.95645
C' =	22° 31'	log sin =	9.58314
$B' - C'$ =	2° 43	log cosec =	1.32425
α = departure.	146.17		2.16487

The total latitude and departure from the corner to townships 14 & 15 S. Rs 20 & 21 E will therefore be as follows:

Lat = 42.86 + 352.61 chs = 395.47 chs

Dep. = 80.00 + 53.40 + 18.70 + 20.00 + 146.17 chs

318.27 chs.

I now go to flag "A" on top of butte around which I build a large stone mound and set a sandstone marked "W. C. 1883" on mound situated on west side of a pine tree 14 ins diam from which a well traveled trail is about ½ mile west. I now measure 584.53 chs to a point on 3d Standard Parallel south, 3 miles 78.27 chs west of Guide Meridian Thence I run west 8.73 chs and set a sandstone 36 + 10 + 5 ins marked "1111" on E face "35 P" on S face, "11" on W face and "T 15 R 20" on N face for standard Cor to secs 32 & 33 in a large mound of stone situated

about 100 yds E of trail.
As this 3d Standard Parallel South is the S Boundary of the Uncompahgre Ute Reservation, and it is important the Indians should know the boundary of their country, from this point I built a pale fence some distance along the east side of trail. This is a prominent point as it is the main trail to Willow creek and cannot but be noticed by the Indians and other parties interested.
Land very mountainous, being cut by numerous ravines and high cedar covered ridges and bluffs.
Soil 3d & 4th rate. Considerable grass.

Third Standard Parallel South. Through Range 20 East

To further mark this 3d Standard Parallel South through Range 20 East between Townships 15 & 16 South a number of stone mounds were erected at irregular distances as will be seen by reference to the accompanying plat.
The country is exceedingly mountainous and charming unreliable if not wholly impracticable. There is much dense cedar timber along the line.
The head of Willow creek is off the reservation, and is a resort of the Indians; there being good grass and water at all seasons.

We hereby Certify that we assisted D. G. Major, United States Surveyor in Surveying all those parts or portions of the Green River Guide Meridian, between Ranges of Townships No. 20 and 21 East, of the Salt Lake Meridian, and from the 2nd Standard Parallel to the 1st Territory of Utah, as are Represented in the foregoing field Notes as having been Surveyed by him and under his direction; and that said Survey has been in all respects to the best of our knowledge and belief well and faithfully Surveyed, and the Corner Monuments established according to the instructions furnished by the General Land Office at Washington D.C.

Russell J. Mershon Surveyor
Rudolph Neff Surveyor
Chas. L. Lowry Chainman
Robt Shultz Chainman
C. E. McLean Chainman
B. Hohendorp Chainman

49A A-264

Peter Stewart — Axman
Henry Raymond — Axman
Edwin Bevis — Axman
J. T. Jordan — Axman
John Johnston — Flagman
M. R. Johnson — Flagman
William Hurley — Flagman

Subscribed and Sworn to before me this 23rd day of December 18

L. W. Kennon,
2nd Lieut. 6th Infty.
Comdg. Ft. Thornburg

Original

Final oaths for surveyor.
List of Names.

A list of names of the persons employed by D. G. Major, U. S. Surveyor to assist him running, measuring and marking the lines and corners described in the foregoing field notes of the survey of all those parts or portions of the Green River Guide Meridian between Ranges Number 20 & 21 East of the Salt Lake Meridian, from the Second Standard Parallel South to the First Standard Parallel South in the Territory of Utah showing the respective capacities in which they acted

Russell J. Meeshow	Surveyor
Rudolph Neff	Surveyor
Chas. L. Lowry	Chainman
Robt. Shultz	Chainman
C. E. McLane	Chainman
B. Hohendorf	Chainman
Peter Stewart	Moundsman
Henry Raymond	Moundsman
Edwin Bevier	Moundsman
J. T. Jordan	Viewman
John Johnston	Flagman
M. R. Johnson	Flagman
M. Bisley	Flagman

I, Daniel G. Major, U. S. Surveyor, do solemnly swear that in pursuance of a contract with the Hon. Commissioner General Land Office bearing date Dec 20 1870, and instructions conformable to the laws of the United States and the special instructions furnished by the said Commissioner, I have faithfully surveyed all those lands or portions of the Great Basin Meridian between Ranges Number 20 & 21 East of the Salt Lake Meridian, from the Second Standard Parallel South to the First Standard Parallel South in the Territory of Utah, and do further solemnly swear that the foregoing are the true field notes of such survey.

Daniel G. Major.
U. S. Surveyor

Subscribed by Said Daniel G. Major U. S. Surveyor and sworn to before me this 5th day of May A. D. 1873 Washington City, D. C.

Wm Rockwood
Notary Public

For approval of Comm'r Gen'l Land Office
See Field Notes T6S R19E.

We hereby certify that we assisted D. J. Major United States Surveyor, in surveying all those or portions of the Green Guide Meridian, situated between the Second and Third Standard Parallel in the Territory of Utah as are represented in the foregoing field Notes as having been surveyed by him and under his direction; and that said survey has been in in all respects to the best of our knowledge and belief and faithfully surveyed, and the corner monuments established according to the instructions furnished by the Cos of the General Land Office at Washington D. C.

R. J. Mershon Surveyor
August Lindermann Chainman
[illegible] Chainman
Isiah Burnside Chainman
Arthur Watkins Chainman
John Earl Axman
Fred. Mehler Axman
Egon Kleene Flagman

Subscribed & sworn to before me this day of June 1883

Sworn and subscribed to before me this sixth day of June 1883

J. F. Minniss
U.S. Indian Agent

52

Trial oaths for Surveys

List of Names.

A list of the names of the persons employed by D.G. Major, U.S. Surveyor in running measuring and marking the lines and corners described in the foregoing field notes of the survey of the Grand River Guide Meridian between Ranges 20 and 21 East of the Salt Lake Meridian, from the second Standard Parallel South to the Third Standard Parallel South of the Salt Lake Base Line in the Territory of Utah, showing the respective capacities in which they acted:

R. J. Mershon	Surveyor
Arthur Watkins	Chainman
John Haddon	Chainman
J. N. Lamm	Chainman
James Baker	Chainman
Isiah Burnside	Axeman
John Gail	Axeman
Frank Seamans	Flagman
Edgar Kleine	Flagman.

I, Daniel G. Major U. S. Surveyor solemnly swear that in pursuance a contract with the Hon. Commissioner of the General Land Office, bearing date December 20th 1880 and in strict conformity to the laws of the United States and the Special Instructions furnished by the said Commissioner, I have had faithfully surveyed all that portion of the Green River Guide Meridian included between the 2nd and 3rd Standard Parallels South; also exterior boundaries, sections and subdivisional lines in Townships 9 South, Ranges Nos 23, 24 and 25 East of the Salt Lake Meridian, in the Territory of Utah, and do further solemnly swear that the foregoing are true field notes of such Survey.

Daniel G. Major
U. S. Surveyor

Subscribed by said Daniel G. Major U. S. Surveyor and sworn to before me this 9th day of August A.D. 1883 in the City and County of New York.

[illegible]

Notary Public
for Kings County &
for New York County
Certificate

BOOK-A-264

Examined by ..... RECEIVED WITH Accountant A

Compared by ..... SUR. [redacted]'S LETTER Indian office

OF AUG 25 1883

Original

FIELD NOTES

OF THE SURVEY OF THE

First

Standard Parallel

South

OF

Between Townships No. 5 & 6 South

Through Ranges No. 19. 20. 21. 22. & 23 E

OF THE

SALT LAKE MERIDIAN

IN

Utah Territory,

AS SURVEYED BY

DANIEL G. MAJOR,

U. S. Surveyor,

Under his Contract,

Dated December 20th, 1880.

Survey Commenced, ... *1882.*

Survey Completed, ... *1882.*

COPY OF PRELIMINARY OATHS OF ASSISTANTS.

We, the undersigned, do solemnly swear that we will well and truly perform the duties of transit and compass men according to the instructions given us, and to the best of our skill and ability, in the survey of the lands for allotment to the Uncompahgre and White River Ute Indians in the Territory of Utah.

[Signed] RUSSELL J. MERSHON, *Transit.*
J. D. BRADFORD, *Transit.*
HARRY M. CROCKER, *Transit.*
WILLIAM J. PETERS, *Compass-man.*
CYRIL WILLIAMS, *Compass-man.*

Subscribed and sworn to before me this 19th day of June, 1882.

[Signed] E. H. BROWNE,
2d Lieut., 4th Inf'y,
Post Adjutant.

Fort Bridger, Wyoming Ter'y.

We, the undersigned, do solemnly swear that we will well and faithfully execute the duties of chain carriers; that we will level the chain upon even and uneven ground, and plumb the tally-pins, either by sticking or dropping the same; that we will report the true distance to all notable objects and the true length of all lines that we assist in measuring, to the best of our skill and ability, and in accordance with instructions given us, in the survey of the lands for allotment to the Uncompahgre and White River Ute Indians in the Territory of Utah.

[Signed]

EUGENE BEALY,	C. W. BOWNE,
JOHN GLICK,	JOSEPH H. SMITH,
THOMAS TYRER,	W. HOWARD HAY,
R. H. JONES,	JOHN DONOVAN,
JOHN JOHNSTON,	W. H. HOGLE,
CLARK E. McLEAN,	C. H. RAYMOND,
H. C. CARL HUIZE,	CHAS. C. MATTEN,
FRANK E. WHORTON,	J. V. RICHARDSON,
G. A. ERIKSON,	E. S. BARNITZ,
C. W. BAKER,	CHARLES M. WEGSTEIN,
PETER STEWART,	N. T. ANDERSON.
NAT. K. SEAMANS,	

Sworn to and subscribed before me this 19th day of June, 1882.

[Signed] E. H. BROWNE,
2d Lieut., 4th Inf'y,
Post Adjutant.

Fort Bridger, Wyo. Ter.

5 6
56

COPY OF PRELIMINARY OATHS OF ASSISTANTS.

We, the undersigned, do solemnly swear that we will well and truly perform the duties of flag-men, axe-men, and mound-men in the establishment of the corners and the erection of posts, mounds, and other duties, according to the instructions given us and to the best of our skill and ability, in the survey of the lands for allotment to the Uncompahgre and White River Ute Indians in the Territory of Utah.

[Signed] EUGENE HEALY,
JOHN GLICK,
THOMAS TYRER,
ROBERT H. JONES,
JOHN JOHNSTON,
CLARK E. McLEAN,
H. C. C. HUIZE,
FRANK E. WHORTON,
G. A. ERIKSON,
CHAS. W. BAKER,
PETER STEWART,
NAT. K. SEAMANS,
C. W. BOWNE,
JOSEPH H. SMITH,
W. H. HAY,
JOHN DONOVAN,
W. H. HOGLE,
C. H. RAYMOND,
CHAS. C. MATTEN,
J. V. RICHARDSON,
EDWARD S. BARNITZ,
CHAS. M. WEGSTEIN,
N. T. ANDERSON.

Sworn to and subscribed before me this 19th day of June, 1882.

[Signed] E. H. BROWNE.
2d Lieut., 4th Inf'y,
Post Adjutant.

Fred Bridger, Vige. Gen.

NOTE.—For preliminary oaths of other assistants see Field Notes of Uintah Special Base, 1st Standard Parallel and 1st Guide Meridian West.

572

Examined by.....

Compared by.....

FIELD NOTES

OF THE SURVEY OF THE

First

Standard Parallel

South

OF

tween Township No. 5 & 6 South.

rough Range No. 20E

OF THE

SALT LAKE MERIDIAN

IN

Utah Territory,

AS SURVEYED BY

DANIEL G. MAJOR,

U. S. Surveyor,

Under his Contract,

Dated December 20th, 1880.

Survey Commenced,..... *1882.*

Survey Completed,..... *1882.*

Through Range No. 20. E.

Survey commenced July 25. 1882 with Gurley's Transit in good adjustment for level azimuth & collimation. Chain compared with & corrected by Stackpole's Standard Steel

1st Commence at the standard Cor to Tps. 5. South Rs. 20 & 21. East. which is a stone 36 x 20 x 4 ins, marked & placed in a mound of stone. Thence I run.

Chains	
	West on S. Bdy of Sec 36. Var. 16° 15' E.
20.00	Set a sandstone 15 x 8 x 4 ins marked 1/16 on E face in a mound of earth 30 ins diam at base & 18 ins high for 1/16 sec cor. Land rolling Soil 2d rate.
40.00	Set a sandstone 12 x 8 x 6 ins marked 1/4 on E face in a mound of earth 36 ins diam at base & 18 ins high for 1/4 sec. cor. Land rolling Soil 2d rate
60.00	Set a sandstone 20 x 7 x 4 ins marked 1/16 on E face in a mound of earth 30 ins diam at base & 18 ins high for 1/16 sec. cor Land rolling Soil 2d rate
80.00	Set a cottonwood post 48 x 11 x 4 ins marked S.C. 35-36; 18 ins in the ground for Standard Cor to secs 35 & 36. dug pits 18 x 12 x 12 ins. N E & W of post 5 ft dist & raised a mound of stone & earth 3 ft. diam at base & 18 ins high around post. Land rolling Good grazing Soil sandy 2d rate
	West on S. Bdy. Sec. 35. Var. 16° 30' East
20.00	Set a sandstone 13 x 12 x 2 ins marked on E face 1/16 in a mound of earth 30 ins diam at base & 18 ins high for 1/16 sec cor Land rolling Soil sandy 2d rate
40.00	Set a cottonwood post 36 x 3 x 3 ins marked 1/4 on E face 18 ins deep in the ground for 1/4 Sec cor. dug pits 18 x 12 x 12 ins E & W of the post. 5 ft dist & raised a mound of earth 36 ins diam. at base & 18 ins high around post.
60.00	Set a sandstone 15 x 10 x 2 ins. marked 1/16 on E face in a mound of earth & stone 30 ins diam. at base & 18 ins.

0 rains	high for 1/16 Sec. Cor. Land rolling Soil 2d Rate
80.00	Set a sandstone 12 x 6 x 4 ins marked with 6 notches on N. face & 11 notches on E face in a mound of stone 36 ins diam at base & 18 ins high for Stand. Cor. to secs 33 & 34 35
	Land rolling.
1	Soil sandy 2d rate

West on S. Bdy of Sec 34

Var. 16° 30' E.

20.00	Set a sandstone marked on E face 1/16 in a mound of earth & stone 30 ins diam at base & 18 ins high for 1/16 Sec Cor Land rolling bluffs Soil 2d Rate
40.00	Set a cottonwood post 36 x 3 x 3 ins marked 1/4 on E. face 18 in in the ground for 1/4 Sec. Cor. dug pits 18 x 12 x 12 ins E & W of the post 5 ft dist & raised a mound of earth & stone 36 ins diam at base & 18 ins high around post
60.00	Set a cottonwood post 36 x 3 x 3 ins marked 1/16 on E face 18 ins in the ground for 1/16 Sec Cor dug pits 18 x 12 x 12 ins E & W of the post 5 ft dist & raised a mound of earth, 30 ins diam at base & 18 ins high around post
80.00	Set a sandstone 12 x 10 x 4 ins, marked with 6 notches on N face & 3 notches on E face in a mound of stone 36 ins diam at base & 18 ins high for Stand. Cor to Secs. 33 & 34
	Land rolling bluffs Good grazing
	Soil sandy 2d rate.

West on S. Bdy of Sec 33

Var. 16° 15' East

20.00	Set a sandstone 18 x 12 x 3 ins marked 1/16 on E face in a mound of stone 30 ins diam at base & 18 ins high for 1/16 Sec. Cor Land broken & rough Soil 2d rate
40.00	Set a sandstone 20 x 8 x 4 ins marked 1/4 on E face in a mound of stone 36 ins diam at base & 18 ins high for 1/4 Sec Cor Land broken & rough Soil 2d rate
60.00	Set a sandstone marked on E face 1/16 in a mound of earth & stone 30 ins diam at base & 18 ins high for 1/16 Sec Cor Also set a cottonwood post marked 1/16 on E face Land rough & broken Soil 2d rate
80.00	Set a sandstone & post marked with 6 notches on N. E & W face in a mound of earth and stone 36 ins diam at base & 18 ins high for standard

First Standard Parallel South

Chains	
	Cor to secs 32 & 33, dug pit 18×12×12 ins N. E & W of post 5 ft dist.
	Land broken and mountainous. Good grazing
	Soil sandy 2 rate.
	West on S. Bdy of secs 32.
	Var. 16° 30' East
20.00	Set a sandstone 20×12×2 ins marked 1/16 on E face in a mound of earth & stone 30 ins diam at base & 18 ins high for 1/16 sec Cor. Land rough & broken.
40.00	Set a sandstone marked 1/4 on E face in a mound of earth & stone 36 ins diam at base & 18 ins high for 1/4 sec cor. Land rough & broken. Soil 2d Rate
60.00	Set a sandstone marked 1/16 on E face in a mound of earth & stone 30 ins diam at base & 18 ins high for 1/16 Sec Cor. Land rough & broken. Soil 2d Rate.
80.00	Set a sandstone marked with 6 notches on N. E & W face in a mound of earth & stone 36 ins diam at base & 18 ins high for Stand. Cor. to Secs. 31 & 32.
	Land broken & mountainous. bluffs
	Soil sandy 2d rate. Good grazing.
	W. on S. Bdy of Secs. 31.
	Var. 16° 30' East
20.00	Set a sandstone 16×10×3 ins marked 1/16 on E face in a mound of earth & stone 30 ins diam at base & 18 ins high for 1/16 Sec Cor. Land rough & broken.
40.00	Set a sandstone 20×10×4 ins marked 1/4 on E face in a mound of earth & stone 36 ins diam at base & 18 ins high for 1/4 Sec Cor. Land rough & broken. Soil 2d rate
60.00	Set a sandstone 18×12×3 ins marked on E face 1/16 in a mound of earth & stone 30 ins diam at base & 18 ins high for 1/16 sec cor. Land rough & broken. Soil 2d rate.
80.00	Set a sandstone marked with "111111" on N. E & W faces in a mound of stone 4 ft diam at base & 18 ins high for standard Cor. to Tps. 5 S. Rs. 19 & 20 E.
	Land high rolling bench land, broken and very mountainous
	Good grazing
	Soil 2d rate

First Standard Parallel South

Through Range No. 19 E.

Chains	
	From the standard cor. to Tps. 5 & 6 S. R. 19 & 20 E. run West on S. Bdy. of Sec. 36. Var. 16° 30' E.
20.0.0	Set a sandstone 18 x 10 x 3 ins. marked 1/16 on a mound of earth 30 ins. diam. at base & 18 ins. high for 1/16 Sec. Cor. Land rolling and rocky. Soil 2d rate.
40.0.0	Set a sandstone 12 x 8 x 3 ins. marked 1/4 on E. face in a mound of earth & stone 36 ins. diam. at base & 18 ins. high for 1/4 sec. cor. Land rolling. Soil 2d Rate.
60.0.0	Set a sandstone 24 x 12 x 5 ins. marked 1/16 on E. face in a mound of earth & stone 30 ins. diam. at base & 18 ins. high for 1/16 sec. Cor. Land rolling. Soil 2d rate.
80.0.0	Set a sandstone 12 x 8 x 6 ins. marked 1/4 & with 6 notches on N.E. & N. faces in a mound of earth & stone 36 ins. in diam. at base & 18 ins. high for Stand. Cor. to Secs. 35 & 36. Land rolling & rocky. Grazing good for upland. Soil sandy 2d rate.
	West on S. Bdy. of Sec. 35. Var. 16° 30' E.
20.00	Set a sandstone 20 x 8 x 3 ins. marked on E. face 1/16 in a mound of stone 36 ins. diam. at base & 18 ins. high for 1/16 sec. Cor. Land rolling & rocky. Soil 2d rate.
40.0.0	Set a sandstone 16 x 10 x 4 ins. marked on E. face 1/4 in a mound of earth & stone 36 ins. diam. at base & 18 ins. high for 1/4 Sec. Cor. Land rolling & rocky. Soil 2d rate.
60.0.0	Set a sandstone 12 x 8 x 5 ins. marked on E. face 1/16 in a mound of earth & stone 30 ins. diam. at base & 18 ins. high for 1/16 Sec. Cor. Land rolling & rocky. Soil 2d rate.
80.00	Set a sandstone 18 x 10 x 4 ins. marked 1. D. & with 6 notches on N.E. & W. face in a mound of earth & stone 36 ins. diam. at base & 18 ins. high for Standard Cor. to Secs. 34 & 35. Land rolling & rocky. Grazing good for upland. Soil sandy 2d rate.
	West on S. Bdy. of Sec. 34. Var. 16° 15' E.

First Standard Parallel South 196

Chains.	
20.00	Set a sandstone 16×14×8 ins marked 1/16 in a mound of earth 30 ins diam at base & 18 ins high for 1/16 Sec Cor Land broken Soil 2d rate
40.00	Set a sandstone 14×12×4 ins marked 1/4 on E face in a mound of earth 36 ins diam at base & 18 ins high for 1/4 sec cor. Land broken Soil 2d rate
60.00	Set a sandstone 10×10×6 ins marked 1/16 on E face in a mound of earth 30 ins diam at base & 18 ins high for 1/16 Sec cor Land broken Soil 2d Rate
80.00	Set a sandstone 20×8×6 ins marked 1 D & with 6 notches on N. E & W faces in a mound of earth & stone 36 ins diam at base & 18 ins high for Standard Cor to secs 33 & 34 Lands mountainous & broken bench lands Soil sandy 2d Rate Good grazing
	West on S. Bdy of Sec 33. Var 16° 15' East
20.00	Set a sandstone 20×6×5 ins marked on E face 1/16 in a mound of earth 30 ins diam at base & 18 ins high for 1/16 sec cor Land gently undulating Soil 2d rate
40.00	Set a sandstone 16×10×5 ins marked on E face 1/4 in a mound of earth 30 ins diam at base & 18 ins high for 1/4 Sec Cor. Land gently rolling Soil 2d rate
60.00	Set a sandstone marked 1/16 on E face in a mound of earth & stone with a post for 1/16 Sec Cor situated in deep ravine Land nearly level
80.00	Set a sandstone 14×10×6 ins marked 1 D. and 6 notches on N. E & W face in a mound of earth & stone 36 ins diam at base & 18 ins high for Stand. Cor. to Secs 32 & 33. Land nearly level Good grazing Soil sandy 2 rate
	West on N. Bdy of sec 32. Var. 16° 15' E
20.00	Set a cottonwood post 36×3×3 ins marked 1/16 on E face 1 ins in the ground for 1/16 Sec Cor. dug pits 18×12×12 ins E & W of post 5 ft

dist & raised a mound of earth 30 ins diam at base & 18 ins high for 1/16 Sec Cor.

40.00 Set a sandstone 22 x 8 x 4 marked 1/4 on E face 15 ins deep in a mound of stone 36 ins diam at base & 18 ins high for 1/4 sec cor Land broken Soil 2d Rate.

60.00 Set cottonwood post 3 ft long 3 in sqr marked 1/16 on E face 18 ins deep in the ground for 1/16 Sec Cor. dug pits 18 x 12 x 12 ins E & W of the post 5 ft disp & raised a mound of earth 36 ins diam at base & 18 ins high around post.

70.16 Intersect the N. W Bdy of the Reservation at 49.86 Chains N 23° W of the 16th mile Cor Set a stone marked "C. C." in a large mound of stones for closing Cor to Tps 5 & 6 S. R. 19. E.

Land rocky ridges mountainous

Soil 3d rate

July 3d 1882

Through Range No. 21. East

I commence at the Stand Cor. to Tps. 5 S. R. 20 & 21 E. Thence I run

Var. 16° 15' E.

9.18 To the closing cor. of the Green River guide Meridian

14.18 Wagon road from Ashley to Old Ft Thornburg in canon

14.68 Set a sandstone 30 x 10 x 8 ins marked T. V in a large mound of stone to mark the intersection of the wagon road & the N. Bdy of the Reservation

40.01 To the 1/4 Sec. Cor.

80.03 To a point 3 lks N. of the standard Cor to Secs 31 & 32. which being nearly destroyed I rebuilt Land broken & mountainous

Grazing good. Soil 2d Rate

East. S. Bdy of Secs 32.

Var. 16° 15' East

40.02 To the 1/4 Sec Cor which I rebuilt

80.05 To the Standard Cor to Secs 32 & 33. which is a Cedar post. I rebuilt this monument

and also place with the post a sandstone 12 x 10 x 4 ins marked
Land broken & mountainous Good grazing for upland
Soil sandy

East on S. Bdy of Sec. 33.
Var. 16° 15' East
40.05 To a point 2 lks N of the ¼ Sec. Cor
79.97 To the standard Cor to secs 33 & 34 which is a cedar post. The Cor rebuilt & place in the mound a sandstone 12 x 10 x 4 ins marked "S C". I also dig pits N. E. & W. 5 ft dist from monument.
Land level Good grazing
Soil sandy

East on S. Bdy of Sec 34
Var. 16° 15' E.
40.00 To a point 2 lks S. of the ¼ Sec. Cor
80.08 To a point 4 lks S. of the Standard Cor to Secs 34 & 35 which is a stone 12 x 10 x 10 ins marked S. C"
Land mountainous & broken 20 Chains 60 lks level.
Good grazing Scattering juniper trees
Soil sandy 2d rate.

East on S. Bdy of Sec. 35
Var 16° 15' E.
6.68 Edge of bluffs. to deep ravine.
Set a sandstone 16 x 8 x 4 ins marked N.C. in a large mound of stone
29.20 Leave deep wooded ravine or canon,
40.06 To the Standard ¼ Cor
80.12 To the Standard Cor to Secs 35 & 36 which is a sandstone 20 x 12 x 6 ins marked "S.C."
Land rough rocky & broken Ridges & ravines
Scattering junipers Soil sandy.

East on S. Bdy of Sec 36.
Var. 16° 15' E.

Resurvey of First Standard Parallel South

Chains	
39.98	To a point 3 lks N of the standard ¼ sec. Cor.
80.01	To the Standard Cor to Tps. 5 S. Rs 21 & 22 E which is a mark on sandstone, ledge stone 18 x 10 x 4 ins marked S. C. Land very rough & rocky & mountainous Soil 3rd Rate

First Standard Parallel South through Range 22 East

From the standard Cor to Tps 5 S. Rs 21 & 22 E. run East on the S. Bdy. of Sec. 31 Var 16° 15' E.

40.00	Not finding the standard ¼ sec. Cor I set temporary Cor & continue E on a random line.
80.20	To a point 42 lks N. of the Standard Cor to Sec. 31 & 32 which is a sandstone 16 x 12 x 8 ins marked "S. C." From this corner I run N 89° 42' W on a true line on the S. Bdy of Sec 31. with the same var.
40.10	Set a sandstone 12 x 8 x 6 ins. marked S. C. ¼ on N face. in a mound of stone
80.20	To the stand cor to Tps. 5 S. Rs 21 & 22 Land rough & mountainous rocky Soil sandy 2nd rate

East on S. Bdy of Sec 32 Var 16° 15' E.

40.00	Not finding the stand ¼ Sec Cor I set a temporary ¼ sec. Cor & continue E on a random line
80.03	To a point 8 lks S of the standard cor to Secs 32 & 33 which is a stone 18 x 10 x 5 ins marked "S. C." From this corner I run S 89° 57' W on a true line on S. Bdy of sec 32 Var 16° 15' E.
40.01	Set a sandstone 15 x 12 x 3 ins marked "S. C." ¼ on N face in a mound of stone for standard ¼ Sec. Cor

Resurvey First Standard Parallel South

Chains	
80.03	To the standard Cor to Secs 31 & 32
	Land broken & mountainous Washed hills
	Soil sandy grazing good on hills
	From the stand Cor to Secs 32 & 33 Drum
	East on S Bdy of Sec 32
	Var. 16° 15' East
	Descend steep rocky bluff
40.00	Not finding the standard ¼ Sec Cor Set
	temporary ¼ Sec Cor & continued E on a
	random line
79.72	To a point 12 lks S of the stand Cor to secs 33 & 34
	which is a stone 12 x 12 x 6 ins marked "S C"
	From this cor Drum
	S 89° 50' W on a true line on the S Bdy of sec 33
	with the same var.
39.86	Set a sandstone 17 x 8 x 4 ins marked "S C ¼"
	on N face in a large mound of stone for
	Standard ¼ sec cor
79.72	To the standard Cor to Secs 32 & 33.
	Land 20 chs mountainous, rocky bluffs 60 chs rolling
	foot hills.
	Soil sandy
	From the standard Cor to secs 33 & 34 Drum
	East on S Bdy of sec 34.
	Var. 16° 15' E
40.00	To the Standard ¼ Sec Cor which is a post
80.50	To a point 12 lks N of the standard Cor
	to secs 34 & 35 which is a stone 14 x 10 x 4
	ins marked "S C"
	Land rolling foot hills Abundant grass
	Soil sandy & gravel
	East on S Bdy of sec 35
	Var. 16° 15' E.
40.00	Not finding the standard ¼ sec Cor Set
	temporary ¼ sec cor & continue E on random line
69.30	Foot of bench
80.32	To a point 13 lks N of the standard Cor to
	Secs 35 and 36 which is a sandstone marked "S C"

Resurvey of First Standard Parallel South

Chains.	
	From this corner I run N. 89° 54' W. on a true line on S. Bdy of sec 35 with the same var.
40.16	Set a sandstone 24 x 5 x 5 ins marked "S.C. 1/4" in a mound of stone for standard 1/4 Sec Cor
80.32	To the standard Cor to Secs 34 & 35
	Land rolling post hills Good grazing
	Soil sandy
	From the standard Cor to secs 35 & 36 I run East on S. Bdy of Sec 36.
	Var 16° 15' East
39.68	To a point 2 lks N of the Standard 1/4 Sec Cor
79.36	To the standard Cor to Tps 5 S. Rs 22 & 23 E which is a sandstone 16 x 10 x 5 ins marked "S.C." I rebuilt this monument & place with it a post 7 ft long 8 ins sqr 2 ft in the ground & built a large mound of stone around it
	Land rolling
	Soil sandy
	Resurvey of First Standard Parallel South Through Range 23 East
	From the standard Cor to Tps 5 S Rs 22 & 23 I run East on the S. Bdy of Sec 31
	Var 16° 15' E.
16.20	West line of Jensons Claim
40.00	Not finding the standard 1/4 Sec Cor I set temporary 1/4 Sec Cor & continue E on a random line
80.16	To a point 3 lk N of the standard Cor to secs 31 and 32, which I rebuilt & set a cottonwood post 7 ft long 8 ins sqr marked as per instructions. From this corner I run N. 89° 59' W. on a true line on S. Bdy of Secs 31 with the same var.
40.08	Set a cottonwood post marked S.C. 1/4 in the ground for standard 1/4 sec Cor. Built mound around it & dug pits E & W of it 5 ft dist
80.16	To the standard Cor to Tps 5 S Rs 22 & 23 E

Resurvey of First Standard Parallel South

Chains	
	Land level meadow. Good grass Soil 1st Rate
	From the Standard Cor to secs 31 & 32 I run East on the S. Bdy. of Secs. 32. Var. 16° 15' East.
24.78	Right Bank Green River Course S.W. In order to get the distance across the river I send a flag across to left bank & set on Standard Parallel. I then run a base line N. 5. Chs to point whence flag on left bank bears S. 66° 08' E. which gives for distance across 11.30 Ch. The whole distance from the standard Cor to secs 31 & 32 will be 24.78 + 11.30 Chs or
36.08	To left bank of Green River
55.00	To stone 12 × 8 × 7 ins & mark on bluffs
79.64	To a point 3 lks N of the standard Cor to secs 32 & 33 which is a stone 18 × 10 × 10 ins marked "S.C." Land level for 43 Chs 36.64 Chs mountainous Soil 1st & 3d Rate
	East on S. Bdy of secs 33. Var. 16° 15' East.
40.00	Not finding the standard ¼ sec. cor I set temporary ¼ sec. cor & continue E on random line
79.80	To a point 2 lks N of the standard Cor to secs 33 & 34 which is a stone 12 × 8 × 6 ins marked "S C" Thence I run N 89° 59' W on a true line on S. Bdy of Sec 33 with the same var.
39.90	Set a sandstone 20 × 8 × 4 ins marked "S.C." ¼ on a mound of earth for standard ¼ sec cor.
79.80	To the Standard Cor to secs 32 & 33 Land rough broken & mountainous. Ravines trending to river. Grazing good for upland Soil sandy & clay.
	From the Standard Cor to secs 33 & 34 I run East on the S. Bdy of Sec 34 Var. 16° 15' E.
39.60	To the ¼ sec. cor which is a sandstone 11 × 10 × 7 ins

Resurvey of First Standard Parallel South

Chains	
79.16	To the standard Cor to secs 34 & 35/36 stone 30x6x6 ins Land broken & mountainous Grazing good Soil sandy rocky.
	East on the S. Bdy of Sec 35 Var 16° 15' E
40.33	To a point 3 lks N of the standard ¼ sec Cor Mark is a sandstone 12x6x6 ins marked "a.S.C ¼"
80.66	To a point 7 lks W of the standard Cor to secs 35 & 36 which is a stone 16x10x7 ins marked properly Land broken & mountainous Grazing good for upland Soil sandy
	East on S. Bdy of sec. 36 Var. 16° 15' E
40.00	Not finding the standard ¼ sec Cor I set temporary ¼ Sec. Cor. & continue east on random line
79.58	To a point 12 lks N. of the standard Cor to Secs 23 & 24 which is a stone 20x8x7 ins marked & placed in a mound of stone From this cor I run N. 89° 50' W on a true line on S. Bdy of Sec 36 with the same var.
39.79	Set a sandstone 16x8x4 ins marked "S.C ¼" in a mound of earth & stone 36 ins diam at base & 18 ins high for standard ¼ Sec. Cor.
79.58	To the standard Cor to Secs 35 & 36 Land nearly level Good grazing — Scattered juniper. Soil sandy.

We hereby Certify that we assisted D. J. Major, United States Surveyor in Surveying all those parts or portions of the first Standard Parallel South through Ranges No. 19. 20. 21. 22 & 23 East of the Salt Lake Meridian, Territory of Utah, as Represented in the foregoing field Notes, as having been Surveyed by him, and under his direction; and that said Survey has been in all respects, to the best of our Knowledge and belief, Well and Faithfully Surveyed, and the Corner Monuments established according to the instructions furnished by the General Land Office at Washington D. C.

Russell J Merrhose Surveyor
Rudolph Neff Surveyor
Chas L Lowry Chainman
Robt Shultz Chainman
C. E. McLean Chainman
B. Hohendorf Chainman
Peter Stewart Axman

69B A-264 18. 1008

Henry Raymond — Arman
Edwin Bevis — Arman
J T Jordan — Arman
John Johnston — Flagm
M R Johnson — Flagm
William Hurley — Flagma
Flagman

Subscribed and sworn to before me this thirteenth day of December 1882

L. W. V. Kennon,
2 Lieut, 6 Infty.
Cmndg. Ft. Thomb

Original

Final oath for survey

List of Names

A list of names of the persons employed by D. G. Major, U. S. Surveyor to assist in running, measuring and marking the lines and corners described in the foregoing field notes of the survey of all those parts or portions of the First Standard Parallel South through Ranges Number 19, 20, 21, 22 & 23 East of the Salt Lake Meridian in the Territory of Utah showing the respective capacities in which they acted

Russell C. J. Meacham	Surveyor
Rudolph Neff	Surveyor
Chas. L. Lowry	Chainman
Robt. Shultz	Chainman
C. O. McLean	Chainman
B. Hohenadorf	Chainman
Peter Steward	Mounds man
Henry Raymond	Mounds man
Edwin Bevier	Mounds man
J. C. Jordan	Axeman
John Johnston	Flagman
M. R. Johnson	Flagman
W. Hurley	Flagman

I, Daniel G. Major U. S. Surveyor, do solemnly swear that in pursuance of a contract with the Hon. Commissioner General Land Office bearing date Dec. 20th 1880, and in strict conformity to the laws of the United States and the special instructions furnished by the said Commissioner, I have faithfully surveyed all those parts or portions of the First Standard Parallel South through Ranges Number 19-20-21-22 and 23 East of the Salt Lake Meridian, in the Territory of Utah, and do further solemnly swear that the foregoing are the true field notes of such surveys.

Daniel G. Major
U. S. Surveyor

Subscribed by Said Daniel G. Major U. S. Surveyor and sworn to before me this 5th day of May A. D. 1883 Washington City, D. C.

G. W. Lockwood
Notary Public

For Approval of Comr. Genl Land Office
See field notes T 6 S R 19 E.

BOOK-A-264

2 *Examined by*.....

Compared by.....

RECEIVED WITH
SUR. GEN'L'S LETTER
OF AUG 25 1883

Account sent to Indian Office Sept 11, 1883

Original

FIELD NOTES

OF THE SURVEY OF THE

Second
Standard Parallel
South

OF

Between Township No. 10 & 11 South
Through Ranges No. 18. 19. 20. 21 & 22 E.

OF THE

SALT LAKE MERIDIAN

IN

Utah Territory,

AS SURVEYED BY

DANIEL G. MAJOR,

U. S. Surveyor,

Under his Contract,

Dated December 20th, 1880.

Survey Commenced,..... 1882.

Survey Completed,..... 1882.

COPY OF PRELIMINARY OATHS OF ASSISTANTS.

We, the undersigned, do solemnly swear that we will well and truly perform the duties of transit and compass men according to the instructions given us, and to the best of our skill and ability, in the survey of the lands for allotment to the Uncompahgre and White River Ute Indians in the Territory of Utah.

[Signed]

RUSSELL J. MERSHON, *Transit.*
J. D. BRADFORD, *Transit.*
HARRY M. CROCKER, *Transit.*
WILLIAM J. PETERS, *Compass-man.*
CYRIL WILLIAMS, *Compass-man.*

Subscribed and sworn to before me this 19th day of June, 1882.

[Signed]

E. H. BROWNE,
2d Lieut., 4th Inf'y,
Post Adjutant.

Fort Bridger, Wyoming Ter'y.

We, the undersigned, do solemnly swear that we will well and faithfully execute the duties of chain-carriers; that we will level the chain upon even and uneven ground, and plumb the tally-pins, either by sticking or dropping the same; that we will report the true distance to all notable objects and the true length of all lines that we assist in measuring, to the best of our skill and ability, and in accordance with instructions given us, in the survey of the lands for allotment to the Uncompahgre and White River Ute Indians in the Territory of Utah.

[Signed]

EUGENE HEALY,
JOHN GLICK,
THOMAS TYRER,
R. H. JONES,
JOHN JOHNSTON,
CLARK E. McLEAN,
H. C. CARL HUIZE,
FRANK E. WHORTON,
G. A. ERIKSON,
C. W. BAKER,
PETER STEWART,
NAT. K. SEAMANS,
C. W. BOWNE,
JOSEPH H. SMITH,
W. HOWARD HAY,
JOHN DONOVAN,
W. H. HOGLE,
C. H. RAYMOND,
CHAS. C. MATTEN,
J. V. RICHARDSON,
E. S. BARNITZ,
CHARLES M. WEGSTEIN,
N. T. ANDERSON.

Sworn to and subscribed before me this 19th day of June, 1882.

[Signed]

E. H. BROWNE,
2d Lieut., 4th Inf'y,
Post Adjutant.

Fort Bridger, Wyo. Ter.

74 57

COPY OF PRELIMINARY OATHS OF ASSISTANTS.

We, the undersigned, do solemnly swear that we will well and truly perform the duties of flag-men, axe-men, and mound-men in the establishment of the corners and the erection of posts, mounds, and other duties, according to the instructions given us and to the best of our skill and ability, in the survey of the lands for allotment to the Uncompahgre and White River Ute Indians in the Territory of Utah.

[Signed]

EUGENE HEALY,
JOHN GLICK,
THOMAS TYRER,
ROBERT H. JONES,
JOHN JOHNSTON,
CLARK E. McLEAN,
H. C. C. HUIZE,
FRANK E. WHORTON,
G. A. ERIKSON,
CHAS. W. BAKER,
PETER STEWART,
NAT. K. SEAMANS,
C. W. BOWNE,
JOSEPH H. SMITH,
W. H. HAY,
JOHN DONOVAN,
W. H. HOGLE,
C. H. RAYMOND,
CHAS. C. MATTEN,
J. V. RICHARDSON,
EDWARD S. BARNITZ,
CHAS. M. WEGSTEIN,
N. T. ANDERSON.

Sworn to and subscribed before me this 19th day of June, 1882.

[Signed]

E. H. BROWNE,
2d Lieut., 4th Inf'y,
Post Adjutant.

Fort Bridger, Wyo. Ters.

NOTE.—For preliminary oaths of other assistants see Field Notes of Uintah Special Base, 1st Standard Parallel and 1st Guide Meridian West.

75 A7

Examined by.....

Compared by.....

FIELD NOTES

OF THE SURVEY OF THE

Second
Standard Parallel
South

OF

tween Townships No. 10 & 11 South
rough Range No.....

OF THE

SALT LAKE MERIDIAN

IN

Utah Territory,

AS SURVEYED BY

DANIEL G. MAJOR,

U. S. Surveyor,

Under his Contract,

Dated December 20th, 1880.

Survey Commenced,..... *1882.*

Survey Completed,..... *1882.*

Resurvey of Second Standard Parallel South

Through Range 20 East

Survey commenced with Stockpoles
Resist in good adjustment for level
azimuth + collimation. Chains compared with
+ corrected by Stockpoles Standard steel tapes
X Commence at the cor. to Tps 10 S. Rs
20 + 21 E on the 2d Stand. Parallel South which
is a Sandstone 20 x 10 x 5 ins marked and
placed in a mound of stone.
Thence Runs

Chains.

West on a random line along the S. Bdy
of sec 36.
Var 16° 15' E
20.00 Set temporary 1/16 sec cor. Sandlevel Soil good.
40.03 To a point 1 lk. N of the old Stand 1/4 sec cor
which is a stone 12 x 10 x 10 ins. From this
cor Runs
N 89° 09' E on a true line along the S. Bdy
of sec 36 with the same var.
20.01 Set a Sandstone 22 x 8 x 4 ins marked 1/16 on
E face in a mound of earth + stone 30 ins diam
at base + 18 ins high for 1/16 sec cor.
40.03 To the Standard cor to Tps 10 S. Rs 20 + 21 E.
Land nearly level.
Soil 1st + 2d rate.
Grazing good.

From the 1/4 sec cor on S Bdy of sec 36 Runs
West on a random line along the S. Bdy of
sec 36.
Var 16° 15' E.
20.00 Set temporary 1/16 sec cor. Sandlevel Soil 1st rate
40.02 To the old Stand to secs 35 + 36 which is a marked
stone 16 x 8 x 6 ins. Plane in stone mound
From this cor Runs
East on a true line along the S. Bdy of
sec 36 with the same var.
20.01 Set a Sandstone 15 x 12 x 3 ins marked 1/16 on
E face in a mound of earth & stone 30 ins

Resurvey of Second Standard Parallel South

chains	
	dia. at base 18 ins high for 1/16 sec cor
40.02	To the Stand 1/16 sec cor on S. Bdy of sec 36
	Land nearly level
	Soil 2d rate. Sandy
	Good grazing
	From the Stand cor to secs 35 & 36 Drive
	West on a random line along the S. Bdy
	of sec 35
	Var 16° 15' E
20.00	Set temporary 1/16 sec cor Land undulating Soil 2d rate
40.04	To a point 1/16 S of the Stand 1/4 sec cor which
	is a stone 12 x 12 x 4 ins placed in a mound
	of stone. From this corner Drive
	S 89° 58' E on a true line along the S. Bdy
	of sec 35 with the same var.
20.02	Set a sandstone 24 x 10 x 4 ins marked "1/16"
	on E face in a mound of earth & stone 30
	ins diam at base 18 ins high for 1/16 sec cor
40.04	To the Stand cor to secs 35 & 36
	Land undulating
	Soil 1st & 2d rates
	Good grazing
	From the Stand 1/4 sec cor on S. Bdy of sec 35
	Drive
	West on a random line along the S. Bdy
	of sec 35
	Var 16° 15' E
20.00	Set temporary 1/16 sec cor Land undulating
39.99	To a point 1.66 N of the Stand cor to secs
	34 & 35 which is a marked stone 36 x 12 x 4 ins
	placed in a mound of stone From this cor
	Drive N 89° 59' E on a true line along the S Bdy
	of sec 35 with the same var
19.99	Set a sandstone 20 x 10 x 4 ins marked "1/16" on
	N face in a mound of earth & stone 30 ins
	dia at base 18 ins high for 1/16 sec cor
39.99	To the Stand 1/4 sec cor on S Bdy of sec 35
	Land undulating
	Grazing good Soil 1st & 2d rate

Resurvey of the Second Standard Parallel

chains	
	From the stand cor to secs 34 & 35 I run West on S. Bdy of sec 34. Var 16° 15' E
13.50	To a point 1 lk N of old mound of stone. The land from this point west being too rough to chain over with accuracy I run N 12 chs to a point whence I run
	West on offset through sec 34 Var 16° 15' E
	Descending in a wide canon
20.00	Falling on bluffs not set
40.00	Falling on bluffs was not set
60.00	Falling on bluffs was not established
80.00	Falling on bluffs was not established
	Land very rough broken & mountainous
	Bluffs about 300 feet high.
	Soil 3d rate
	West on offset through sec 33. Var 16° 15' E
10.00	Enter valley
19.00	Willow creek Course N. N. W.
20.00	From this point I run S. 12.00 chs To Standard Parallel on which I set a sandstone 36 x 12 x 4 ins marked "1/16" on E for for 1/16 sec cor in a mound of stone. High bluffs rendering it impossible to chain further west I send a flag west to high bluff & set it on offset line. Then from point on offset line 20 chs W of sec line bet secs 33 & 34 I measure a base line of 8.00 chs at right angles to offset line. I now measure the angle bet base line & flag on bluff & find it to be 81° 08' from which I compute the distance as follows:

Log 8.00	0.90309
Log tan 81° 08'	0.80688
Log 51.28	1.70997

I now go to flag whence I run west 8.72 chs.

	marking the whole distance on offset line from the line bet secs 33 & 34
	20.00 + 57.28 + 8.72 chs ct
80.00	To a point on line bet secs 32 & 33
	From this point I run S. 12.00 chs to cor
	point to secs 32 & 33 on Stand Par which
	I establish by setting a sandstone 30 + 10
	+ 10 ins marked "S. C. 11111" on N face & "1111" on
	E face in a mound of stone 36 ins diam at
	base + 18 ins high, situated on ridge which
	is the divide bet Willow creek & Hill creek
	This monument is visible from any
	direction a few chains away
	Land mountainous, broken & rough
	Soil 2d & 3d rates

	West on S. Bdy of sec 32
	Var 16° 15' E.
16.00	Hill creek
20.00	Set a cottonwood post 36 + 3 + 3 ins marked
	"1/16" on E face 18 ins in the ground, raised a
	mound of earth 36 ins diam at base
	around the post for 1/16 sec cor
	It being impracticable to chain further
	west in line I discontinue chaining and
	triangulate over this portion of line. See
	page 11.
40.00	Falling in triangulation was not set
60.00	Falling in triangulation was not set
80.00	Falling in triangulation was not set
	Land very rough, broken & mountainous
	Soil 2d & 3d rate

	West along S. Bdy of sec 31
	Var 16° 15' E.
20.00	Falling in triangulation was not set
40.00	Falling in triangulation was not set
60.00	Falling in triangulation was not set
	From the Standard cor to Tps 10 S. Rs 19 & 20
	E. I run a baseline S. 30 chs to a
	point whence mound on S Bdy of sec 34

Resurvey of Second Stand Parallel South

bears N 84° 45' E. From the same stand cor I run a base line N 30 chs. whence same mound on S. Bdy of sec 34 bears S 80° 47' E from which data I compute the distance as follows:

1st Bearing 84° 45'
2d Bearing 84° 47'
Mean angle 84° 46' Log tan 1.038 13
Log 30 1.477 12
Log 327.53 2.515 25

The whole length of the S. Bdy of Tp 10 S or of the Second Stand Par South through Range 20 E will therefore be as follows:

E half of S. Bdy of sec 36	40.03 chains
W half of S. Bdy of sec 36	40.02 "
E half of S. Bdy of sec 35	40.04 "
W half of S. Bdy of sec 35	39.99 "
Bet cor to secs 34 & 35 & sight mound	13.50 "
Bet cor to As 19 & 20 & sight mound	327.53 "
Total	501.11 "

making the distance on S Bdy of sec 31

101.0.3 To stand cor to Tps 10 S. As 19 & 20 E which is a stone 24 x 20 x 5 ins properly marked & placed in a mound of stone.

N. B. For the proof of this measurement. See the length of boundary line bet Tps 9 & 10 S. As 20 E. and the sum of the lengths of the E and W lines across Tps 9 & 10 S of A. 20 E.

Land very rough, broken & mountainous
Soil 3d rate

Resurvey of Second Standard Parallel South

Through Range 19 East

I commence at the Standard cor to Tps 10 South Rs 19 & 20 E on Stand Par South which is a marked stone 24 & 20 & 5 ins placed in a mound of stone Thence I run

chains	
	West on a random line along the S. Bdy of sec 36. Var 16° 15' E
20.00	Set temporary 1/16 sec cor. Land nearly level Soil 2d rate
40.01	To a point 2 lks S of the Stand 1/4 sec cor. which is a marked stone 20 & 10 & 6 ins, placed in a mound of stone. From this corner I run S 89° 58' E on a true line along the S. Bdy of sec 36 with the same var.
20.01	Set a sandstone 30 & 4 & 4 ins marked "S. C 1/16" on E face in a mound of stone 30 ins diam at base & 18 ins high for 1/16 sec cor.
40.01	The old Stand cor to Tps 10 S. Rs 20 & 19 E Land nearly level. Soil sandy 2d rate. Grazing good
	From the Stand 1/4 sec cor on S. Bdy of sec 36 I run
	West on a random line along the S. Bdy of Sec 36. Var 16° 15' E
20.00	Set temporary 1/16 sec cor. Land nearly level Soil 2d rate
39.98	To the old Stand cor to secs 35 & 36 which is a marked stone 48 & 18 & 4 ins. From this cor I run East on a true line along the S. Bdy of Sec 36 with the same var.
19.99	Set a sandstone 20 & 10 & 2 ins marked "S. C. 1/16" on E face in a mound of stone & earth 30 ins diam at base & 18 ins high for 1/16 sec cor.
39.98	To the old Stand 1/4 sec cor on S. Bdy of sec 36 Land nearly level. Soil 2d rate. Sandy. Grazing good.

Resurvey of Second Standard Parallel North.

Chains.	
	From the Stand cor to secs 35 + 36 Iowa West on a random line along the S Bdy of Sec 35. Var 16° 15' E
20.00	Set temporary 1/16 sec c cor Land nearly level Soil 2d rate
40.00	Not finding the old 1/4 sec cor Set temporary 1/4 cor
60.00	Set temporary 1/16 sec c cor Land nearly level Soil 2d. rate
80.05	To a point 38 lks N of the old Stand cor to secs 34 & 35 which is a marked stone 14 + 10 + 4 ins placed in a mound of earth + stone. From this cor Iowa N 89° 59' E on a stone line along the S Bdy of Sec 35 with the same var
20.01	Set a sandstone 15 + 10 + 3 ins marked "S. C 1/16" on E face in a mound of earth + stone 30 ins diam at base + 18 ins high for 1/16 sec cor
40.02	Set a sandstone 15 + 4 + 4 ins marked "1/4 S.C" on E face in a mound of earth + stone 36 ins diam at base + 18 ins high for Stand 1/4 sec cor
60.03	Set a sandstone 30 + 12 + 5 ins marked "S. C 1/16" on E face in a mound of earth + stone 30 ins diam at base + 18 ins high for stand 1/16 sec c cor
80.05	To the old Stand cor to secs 35 + 36. Land nearly level Soil sandy. 2d rate. Grazing good.
	From the old Stand cor to secs 34 + 35 Iowa West on a random line along the S Bdy of sec 34 Var 16° 15' E.
20.00	Set temporary 1/16 sec c cor Land nearly level Soil 2d. rate
40.00	Set temporary 1/4 sec cor the old Stand cor not being found.
60.00	Set temporary 1/16 sec c cor Land rough + broken Soil 2d. rate
80.02	To a point 48 lks S. of the old Stand cor to secs 35 & 34 which is a marked cottonwood post 14 ins diam in a mound. From this cor Iowa N 89° 58' E on a stone line along the S Bdy of sec 34 with the same var
20.00	Set a cottonwood post 36 + 3 + 3 ins marked "S. C 1/16" on E face 18 ins in the ground for Stand 1/16 sec cor Dug pits 18 + 12 + 12 ins E & W of post 54 dist & raised a mound of earth 36 ins diam at base and 18 ins high around post

Resurvey of Second Standard Parallel South

Chains	
40.01	Set a sandstone 20 x 8 x 6 ins marked "S.C 1/4" on E face in a mound of stone & earth 36 ins diam at base & 18 ins high for stand 1/4 sec cor.
60.02	Set a sandstone 18 x 10 x 6 ins marked "S.C 1/16" on E face in a mound of stone & earth 30 ins diam at base & 18 ins high for stand 1/16 sec cor
80.02	To the old stand cor to secs 34 & 35.
	Land broken & mountainous
	Soil 2d rate
	Grazing good.
	From the old Stand cor to secs 33 & 34 I run West on a random line along the S Bdy of Sec 33. Var 16° 15' E
20.00	Set temporary 1/16 sec cor Land rough & broken
40.00	To a point 6 lks N of the old Stand 1/4 sec cor which is a marked cottonwood post placed in a mound of earth. From this cor I run N 89° 55' E on a true line along the S Bdy of sec 33 with the same var.
20.00	Set a sandstone 10 x 10 x 8 ins marked "S.C 1/16" in a mound of earth & stone 30 ins diam at base & 18 ins high for 1/16 sec cor.
40.00	To the old Stand cor to secs 33 and 34
	Land broken & mountainous
	Soil 3d rate
	Grazing good.
	From the Stand 1/4 sec cor on the S Bdy of sec 33 I run W on a random line along the S Bdy of sec 33. Var 16° 15' E.
20.00	Set a temporary 1/16 sec cor. Land rough & broken.
39.97	To a point 1 lk N of the old Stand cor to secs 32 & 33 which is a marked stone 10 x 10 x 9 ins placed in a mound of stone. From this cor I run N 89° 59' E on a true line along the S Bdy of sec 33 with the same var.
19.98	Set a sandstone 9 x 8 x 8 ins. marked "S.C 1/16" on E face in a mound of earth & stone 30 ins diam at base & 18 ins high for stand 1/16 sec cor

Resurvey of Second Standard Parallel South

Chains	
39.97	To the old Stand 1/4 sec cor on S Bdy of sec 33.
	Land broken & mountainous
	Soil 2d rate sandy
	Grazing good
	From the old Stand cor to secs 32 & 33 I run
	West on a random line along the S Bdy of sec 32
	Var 16° 15' E
20.00	Set temporary 1/16 sec cor Land broken Soil 2d rate
40.00	Not finding the old Stand 1/4 sec cor Set temporary cor
60.00	Set temporary 1/16 sec cor Land broken, Soil 2d rate
80.12	To a point 2 links S of the old Stand cor to secs
	31 & 32 which is a marked cottonwood post 36
	placed in a mound of earth. From this cor I run
	S 89° 59' E on a true line along S Bdy of sec 32
	with the same var.
20.03	Set a sandstone 10 x 10 x 6 ins marked "1/16 S. C" on
	Efface in a mound of earth 30 ins diam at base
	& 18 ins high for Stand 1/16 sec cor.
40.06	Set a sandstone 15 x 6 x 6 ins marked "S. C. 1/4" on
	Efface in a mound of earth & stone 36 ins diam
	at base & 18 ins high for stand 1/4 sec cor.
60.09	Set a sandstone 10 x 10 x 6 ins. marked "S C 1/16"
	on Efface in a mound of earth & stone 30 ins
	diam at base & 18 ins high for Stand 1/16 sec cor
80.12	To the old Stand cor to secs 32 & 33.
	Land broken & mountainous.
	Soil sandy 2d rate.
	Grazing good.
	From the old Standard cor to secs 31 & 32 I run
	West on a random line along the S Bdy of sec 31.
	Var 16° 15' E
20.00	Set temporary 1/16 sec cor. Land broken Soil 2d rate
40.03	To a point 2 lks S of the Stand 1/4 sec cor which is
	a small mound. From this corner I run
	S 89° 58' E on a true line along the S Bdy of sec
	31 with the same var.
20.01	Set a sandstone 18 x 10 x 4 ins marked "S. C 1/16"
	on Efface in a mound of earth & stone 30 ins

Resurvey of Second Standard Parallel South

chains	
	diam at base + 18 ins high for Stand 1/16 sec cor
40.03	To the old Stand cor to secs 31 and 32
	Land rough, broken + mountainous
	Soil sandy 2d rate
	Grazing good
	From the old Stand 1/4 sec cor on the S Bdy of sec 31 I run
	West on a random line along the S. Bdy of sec 31
	Var 16°15' E
20.00	Set temporary 1/16 sec cor. Land broken Soil 2d rate
	Grazing good
40.02	To a point 3 lks S of the Stand Cor to Tps 10 S. Rs 18 + 19 E which is a sandstone properly marked; size 15 + 10 + 8 ins placed in a mound of earth + stone. I also found pits. From this corner I run
	S 89°58' E on a true line along the S. Bdy of sec 31 with the same var
20.01	Set a sandstone 24 + 7 + 4 ins marked "1/16 S.C" on E face 4 ins in the ground. Dug pits 18 + 12 + 12 ins E & W of stone 5 ft dist + surrounded stone with a mound of stone + earth 36 ins diam at base + 18 ins high for Standard 1/16 sec cor
40.02	To the old standard 1/4 sec cor on S. Bdy of Sec 31.
	Land rough broken + mountainous
	Soil sandy 2d
	Grazing good

Survey of Second Standard Parallel South

through Range 18 East

Survey commenced with Stackpoles Transit in good adjustment for level azimuth & collimation Chains compared with Stackpoles Standard Steel Tape

Commence at the Standard Cor. to Tps 10 South Ranges 18 & 19 E which is a sandstone 15 x 10 x 8 ins properly marked & set in a mound of stone

Thence Chns

West on a random line along the S. Bdy of sec 36

Var 16° 15' E.

20.00 Set temporary 1/16 sec cor

40.02 To a point 2 lks S of the Standard 1/4 sec cor which is a sandstone 11 x 10 x 9 ins. marked "S. C 1/4" & placed in a mound of stone

From this corner Chns

S 89° 58' E on a true line along the S. Bdy of sec 36 with the same var.

20.01 Set a sandstone 18 x 14 x 10 ins marked "S. C 1/16" on E face in a mound of earth & stone

36 ins diam at base & 18 ins high for 1/16 sec cor

40.02 To the Stand Cor. Tps 9. S. Rs 18 & 19 E

Land level

Soil 2d rate

From the 1/4 sec cor on S Bdy of sec 36 Chns West on a random line along the S Bdy of sec 36

Var 16° 15' E.

20.00 Set temporary 1/16 sec cor

40.03 To a point 1.16 N of the Stand Cor. to Secs 35 & 36 which is a marked post placed in a mound of earth

From this corner Chns

N 89° 59' E on a true line along the S Bdy of sec 36 with the same variation

Survey of Second Standard Parallel South

Chains	
20.01	Set a sandstone 16 x 14 x 5 ins marked "1/16 on E face in a mound of earth 36 ins diam at base x 18 ins high for Stand 1/16 sec cor
40.03	To the Stand 1/4 sec cor on S. Bdy of sec 36
	Land gently rolling.
	Soil 2d rate.
	West on a random line along the S Bdy of sec 35. Var 16° 15' E.
20.00	Set temporary 1/16 sec cor
39.98	To a print 6 lks S of the Stand 1/4 sec cor which is a cottonwood post marked "S.C 1/4" on E face placed in a mound of earth.
	From the corner Iron
	S 89° 57' E on a true line along the S Bdy of sec 35 with the same var.
19.99	Set a sandstone 16 x 14 x 13 ins marked "S.C 1/16" on E face in a mound of stone 36 ins diam at base x 18 ins high for "1/16 sec cor"
39.98	To the Stand on to sec cor 35 & 36.
	Land gently rolling.
	Soil 2d rate.
	From the Stand 1/4 sec cor on S Bdy of sec 35 Iron
	West on a random line along the S Bdy of sec 35. Var 16° 15' E.
20.00	Set a temporary 1/16 sec cor.
40.02	To the Standard Cor to sec 34 & 35 which is a marked Cottonwood post placed in a mound of earth.
	From the corner Iron
	East on a true line along the S. Bdy of Sec 35 with the same var.
20.01	Set a sandstone 14 x 10 x 10 ins marked "S.C 1/16" on E face in a mound of earth x stone 30 ins diam at base x 18 ins high for Stand 1/16 sec cor
40.02	To the Stand 1/4 sec cor on S. Bdy of sec 35
	Land gently rolling.
	Soil 2d rate.

Survey of Second Standard Parallel South

Through Range 21 East

Survey commenced with Gurleys Transit in good adjustment for level azimuth & collimation. Chains compared with & corrected by Stackpoles Standard Steel tape.

X I commence at the Standard Cor to Tps 10 S. As 20 & 21 E on the Second Standard Parallel South which is a stone 20×10×5 ins properly marked & placed in a mound. Thence I run

chains

East along S. Bdy of Sec 31.
Var 16° 15' E

20.00 Set a sandstone 16×10×4 ins marked "1/16 S.C" on E face in a mound of stone 36 ins diam at base & 18 ins high for stand 1/16 sec cor

40.00 Set a sandstone 18×8×4 ins marked "S.C 1/4" on E face in a mound of stone 36 ins diam at base & 18 ins high for stand 1/4 sec cor

60.00 Set a sandstone 12×10×5 ins marked "S.C 1/16" on E face in a mound of stone 30 ins diam at base & 18 ins high for stand 1/16 sec cor

80.00 Set a sandstone 24×8×6 ins marked "S.C IIIIII" on N face & "IIIII" on E face in a mound of stone & earth 36 ins diam at base & 18 ins high for stand cor to Secs 31 and 32

Land broken & mountainous

Soil 2d & 3d rate

Grazing good

East along S. Bdy of Sec 32.
Var 16° 15' E

20.00 Set a sandstone 12×10×8 ins marked "S.C 1/16" on E face in a mound of stone 36 ins diam at base & 18 ins high for stand 1/16 sec cor

40.00 Set a sandstone 20×10×3 ins marked "S.C 1/4" on E face in a mound of stone 36 ins diam at base & 18 ins high for stand 1/4 sec cor

60.00 Set a sandstone 30×10×2 ins marked "S.C 1/16" on E face in a mound of stone 30 ins diam

Survey of Second Standard Parallel South

Chains	
	at base +18 ins high for 1/16 sec cor
80.00	Set a sandstone 30 + 10 + 5 ins marked "S.C. IIIII" on N face + "IIII" on E face in a mound of earth + stone 36 ins diam at base and 18 ins high for Stand Cor to secs 32 + 33
	Land broken + mountainous
	Soil sandy 2d rate
	Grazing good
	East along S Bdy of sec 33
	Var 16° 15' E
20.00	Set a sandstone 30 + 10 + 4 ins marked "S.C. 1/16" on E face in a mound of stone 36 ins diam at base + 18 ins high for Stand 1/16 sec cor
40.00	Set a sandstone 20 + 10 + 3 ins marked "S.C. 1/4" on E face in a mound of stone 36 ins diam at base + 18 ins high for Stand 1/4 sec cor
60.00	Set a sandstone 16 + 16 + 3 ins marked S.C. 1/16 on E face in a mound of stone 30 ins diam at base + 18 ins high for Stand 1/16 sec cor
80.00	Set a sandstone 24 + 10 + 4 ins marked "S.C. IIIIII" on N face + "III" on E face in a mound of earth + stone 36 ins diam at base + 18 ins high for stand cor to secs 33 + 34
	Land broken + mountainous
	Soil sandy 2d + 3d rate
	Grazing good
	East along S Bdy of sec 34
	Var 16° 15' E
20.00	Set a sandstone 20 + 8 + 5 ins marked "S.C. 1/16" in a mound of earth 30 ins diam at base + 18 ins high for Stand 1/16 sec cor
40.00	Set a sandstone 20 + 8 + 4 ins marked "S.C. 1/4" on E face in a mound of earth 36 ins diam + 18 ins high for stand 1/4 sec cor
60.00	Set a sandstone 18 + 8 + 4 ins marked "S.C. 1/16" on E face in a mound of earth + stone 36 ins dia at base + 18 ins high for Stand 1/16 sec cor
80.00	Set a sandstone 24 + 12 + 4 ins marked "S.C. IIIIII" on N face + "II" on E face in a mound of earth

chains	
	Stone 36 ins diam at base & 18 ins high for Stand Cor to Secs 34 & 35. Land broken & mountainous Soil 2d & 3d rate Sandy Grazing good.
	East along S. Bdy of sec 35. Var 16° 15' E.
20.00	Set a sandstone 15 + 15 + 2 ins marked "S. C 1/16" on E face in a mound of stone & earth 30 ins diam at base & 18 ins high for Stand 1/16 sec cor
40.00	Set a sandstone 15 + 6 + 3 ins marked "S. C 1/4" on E face in a mound of stone & earth 36 ins diam at base & 18 ins high for stand 1/4 sec cor.
60.00	Set a sandstone 18 + 10 + 5 ins marked "S. C 1/16" on E face in a mound of earth & stone 30 ins dia at base & 18 ins high for stand 1/16 sec cor.
80.00	Set a sandstone 30 + 8 + 8 ins marked "S. C. IIIIII" on N face & "1" on E face in a mound of earth & stone 36 ins diam at base & 18 ins high for Standard Cor to Secs 35 & 36. Land broken & mountainous Soil 2d & 3d rate Sandy. Grazing good
	East along S. Bdy of sec 36. Var 16° 15' E.
20.00	Set a sandstone 18 + 5 + 3 ins marked "S. C 1/16" on E face in a mound of earth & stone. 36 ins diam at base & 18 ins high for stand 1/16 sec cor.
40.00	Set a sandstone 12 + 10 + 3 ins marked "S. C 1/4" on E face in a mound of earth & stone 36 ins diam at base & 18 ins high for Stand 1/16 sec cor
60.00	Set a sandstone 10 + 8 + 7 ins marked "S. C 1/16" on E face in a mound of stone 36 ins dia at base & 18 ins high for Stand 1/16 sec cor
80.00	Set a sandstone 22 + 10 + 8 ins marked "S. C IIIIII" on N face & "IIIIII" on E & W faces in a mound of earth & stones 36 ins diam at base & 18 ins high for Stand cor to Tps 10 S. Rs 21 & 22 E Land rough broken & mountainous Soil sandy 2d rate Good grazing

Survey of Second Parallel South

Through Range 22 East

I commence at the Stand Cor to Tps 10 S. Rs 21 & 22 E 1 mile.

East along S. Bdy of Sec 31.
Var 16° 15' E.

40.00 Set a sandstone 18 x 7 x 3 ins marked "S. C 1/4" in a mound of stone 36 ins diam at base & 18 ins high for stand 1/4 sec cor

80.00 Set a sandstone 30 x 12 x 3 ins marked "S. C 111111" on N face "11111" on E face in a mound of stone 36 ins diam at base & 18 ins high for stand cor to secs 31 and 32.
Land broken & mountainous rocky
Soil 2d & 3d rate sandy. Good grazing.

East along S. Bdy of Sec 32
Var 16° 15' E.

40.00 Set a sandstone 15 x 7 x 6 ins marked "S. C 1/4" on E face in a mound of earth & stone 30 ins diam at base & 18 ins high for stand 1/4 sec cor

80.00 Set a sandstone 18 x 10 x 6 ins marked "S. C 111111" on N face "1111" on E face in a mound of earth & stone 36 ins diam at base & 18 ins high for stand cor to secs 32 & 33.
Land broken & mountainous
Soil sandy 2d rate.

East along S. Bdy of Sec 33.
Var 16° 15' E.

40.00 Set a sandstone 20 x 12 x 3 ins marked "S. C 1/16" on E face in a mound of stone 36 ins diam at base & 18 ins high for stand 1/4 sec cor

60.60 To a very wide canon about 400 ft deep & 30 chs wide. Impracticable to measure further west. I therefore set a sandstone 30 x 8 x 2 ins marked "S. C. W. C" in a stone mound for witness cor to stand cor to secs 33 & 34 situated on smooth point of high bluff. Land mountainous. Soil 3d rate.

We hereby Certify that we assisted D. G. Major, United States Surveyor in Surveying all those parts or portions of the Second Standard Parallel, through Ranges No. 18, 19, 20 21 & 22 East, of the Salt Lake Meridian, Territory of Utah as represented in the foregoing field Notes as having been surveyed by him and under his direction; and that said Survey has been in all respects, to the best of our knowledge and belief, well and faithfully surveyed, and the Corner Monuments established according to the instructions furnished by the General Land Office, at Washington D. C.

Russell J. Merrhon U.S. Surveyor
Rudolph Hoff U.S. Surveyor
C. L. Lowry Chainman
Robt Shultz Chainman
C. E. McLean Chainman
B. Hohendorf Chainman
Edwin Bevie Axman
Pete Stewart Axman

24 A-264

91B Henry Raymond Axeman
John Johnston Flagman
M R Johnson Flagman
William Hurley Flagman

Subscribed and sworn to before me this thirteenth day of December 18
Lewis Kennon,
2" Lieut, 6" Infty,
Comdg. Ft. Thornbury

Volume
#
R0264

Original

Final oaths for survey.

List of Names.

A list of names of the persons employed by D. G. Major U. S. Surveyor to assist in running, measuring and marking the lines and corners described in the foregoing field notes of the survey of all those parts or portions of the Second Standard Parallel South through Ranges Numbered 19, 20, 21 & 22 East of the Salt Lake Meridian in the Territory of Utah; showing the respective capacities in which they acted

Russell J. Mershon	Surveyor
Rudolph Neff	Surveyor
Chas. L. Lowry	Chainman
Robt. Shultz	Chainman
C. E. McLean	Chainman
B. Rohrendorf	Chainman
Peter Stewart	Roundsman
Henry Raymond	Roundsman
Edelbin Bevier	Roundsman
J. F. Jordan	Axeman
John Johnston	Axeman
M. R. Johnson	Axeman
H. Hurley	Axeman

I, Daniel G. Major U. S. Surveyor, do solemnly swear that in pursuance of a contract with the Hon. Commissioner General Land Office bearing date Dec. 20th 1880, and in strict conformity to the laws of the United States and the special instructions furnished by the said Commissioner, I have faithfully surveyed all those parts or portions of the Second Standard Parallel South through Ranges Number 19, 20, 21 & 22 East of the Salt Lake Meridian in the Territory of Utah, and do further solemnly swear that the foregoing are the true field notes of such survey.

Daniel G. Major
U. S. Surveyor

Subscribed by Said Daniel G. Major U. S. Surveyor and sworn to before me this 5th day of May A. D. 1883 Washington City, D. C.

[signature]
Notary Public

For Approval of Comr Genl Land Office
See field Notes T6SR19E.

BOOK-A-264

94

Examined by

Compared by

RECEIVED WITH
SUR. GEN'L'S LETTER
OF AUG 25 1883

Account sent to Indian office Sept 11, 1883

Original

FIELD NOTES

OF THE SURVEY OF THE

Exteriors
Sections and Subdivisional
Lines

OF

Township No. 6 South
Range No. 19 East

OF THE

SALT LAKE MERIDIAN

IN

Utah Territory,

AS SURVEYED BY

DANIEL G. MAJOR,

U. S. Surveyor,

Under his Contract,

Dated December 20th, 1880.

Survey Commenced, November 4th 1882.
Survey Completed, November 12th 1882.

COPY OF PRELIMINARY OATHS OF ASSISTANTS.

We, the undersigned, do solemnly swear that we will well and truly perform the duties of transit and compass men according to the instructions given us, and to the best of our skill and ability, in the survey of the lands for allotment to the Uncompahgre and White River Ute Indians in the Territory of Utah.

[Signed]

RUSSELL J. MERSHON, *Transit.*
J. D. BRADFORD, *Transit.*
HARRY M. CROCKER, *Transit.*
WILLIAM J. PETERS, *Compass-man.*
CYRIL WILLIAMS, *Compass-man.*

Subscribed and sworn to before me this 19th day of June, 1882.

[Signed]

E. H. BROWNE,
2d Lieut., 4th Inf'y,
Post Adjutant.

Fort Bridger, Wyoming Ter'y.

We, the undersigned, do solemnly swear that we will well and faithfully execute the duties of chain-carriers; that we will level the chain upon even and uneven ground, and plumb the tally-pins, either by sticking or dropping the same; that we will report the true distance to all notable objects and the true length of all lines that we assist in measuring, to the best of our skill and ability, and in accordance with instructions given us, in the survey of the lands for allotment to the Uncompahgre and White River Ute Indians in the Territory of Utah.

[Signed]

EUGENE HEALY,
JOHN GLICK,
THOMAS TYRER,
R. H. JONES,
JOHN JOHNSTON,
CLARK E. McLEAN,
H. C. CARL HUIZE,
FRANK E. WHORTON,
G. A. ERIKSON,
C. W. BAKER,
PETER STEWART,
NAT. K. SEAMANS,
C. W. BOWNE,
JOSEPH H. SMITH,
W. HOWARD HAY,
JOHN DONOVAN,
W. H. HOGLE,
C. H. RAYMOND,
CHAS. C. MATTEN,
J. V. RICHARDSON,
E. S. BARNITZ,
CHARLES M. WEGSTEIN,
N. T. ANDERSON.

Sworn to and subscribed before me this 19th day of June, 1882.

[Signed]

E. H. BROWNE,
2d Lieut., 4th Inf'y,
Post Adjutant.

Fort Bridger, Wyo. Ter.

96 BCU-A-254

COPY OF PRELIMINARY OATHS OF ASSISTANTS.

We, the undersigned, do solemnly swear that we will well and truly perform the duties of flag-men, axe-men, and mound-men in the establishment of the corners and the erection of posts, mounds, and other duties, according to the instructions given us and to the best of our skill and ability, in the survey of the lands for allotment to the Uncompahgre and White River Ute Indians in the Territory of Utah.

[Signed]

EUGENE HEALY,
JOHN GLICK,
THOMAS TYRER,
ROBERT H. JONES,
JOHN JOHNSTON,
CLARK E. McLEAN,
H. C. C. HUIZE,
FRANK E. WHORTON,
G. A. ERIKSON,
CHAS. W. BAKER,
PETER STEWART,
NAT. K. SEAMANS,
C. W. BOWNE,
JOSEPH H. SMITH,
W. H. HAY,
JOHN DONOVAN,
W. H. HOGLE,
C. H. RAYMOND,
CHAS. C. MATTEN,
J. V. RICHARDSON,
EDWARD S. BARNITZ,
CHAS. M. WEGSTEIN,
N. T. ANDERSON.

Sworn to and subscribed before me this 19th day of June, 1882.

[Signed]

E. H. BROWNE,
2d Lieut., 4th Inf'y,
Post Adjutant.

Fort Bridger, Wyo. Terr.

NOTE.—For preliminary oaths of other assistants see Field Notes of Uintah Special Base, 1st Standard Parallel and 1st Guide Meridian West.

Examined by.....

Compared by.....

FIELD NOTES

OF THE SURVEY OF THE

South Boundary

OF

Township No. 6 South

Range No. 19 East

OF THE

SALT LAKE MERIDIAN

IN

Utah Territory,

AS SURVEYED BY

DANIEL G. MAJOR,

U. S. Surveyor,

Under his Contract,

Dated December 20th, 1880.

Survey Commenced, November 4th *1882.*

Survey Completed, November 6th *1882.*

Exterior T. 6. S. R. 19 E.

South Boundary.

Survey commenced Nov. 4. 1882 with Gurley's Transit in good adjustment for level, azimuth & collimation. Chain compared with & corrected by Stackpoles Standard Steel tape.

I commence at the cor. to Tps. 6 & 7 S. Rs 19 & 20 E which is a sandstone 36 x 12 x 6 ins marked and placed in a stone mound situated on point of bluffs.

Thence as the line is fractional I run.

West on a true line bet secs 1 & 36

Var 16° 15' E

20.00 Set a sandstone 20 x 10 x 4 ins marked "1/16" on E face in a mound of earth & stone 30 ins diam at base & 18 ins high for 1/16 sec cor. Land gently rolling. Soil 1st rate.

40.00 Set a cottonwood post 3 ft long 3 ins sqr marked "1/4" on E face 18 ins deep in the ground for 1/4 sec cor. Dug pits 18 x 12 x 12 ins E & W of post 5 ft dist & raised a mound of earth 36 ins diam at base & 18 ins high around post.

60.00 Set a cottonwood post 3 ft long 3 ins sqr marked "1/16" on E face 18 ins deep in the ground for 1/16 1/16 sec cor. Dug pits 18 x 12 x 12 ins E & W of the post 5 ft dist & raised a mound of earth 36 ins diam at base & 18 ins high around post.

80.00 Set a cottonwood post 4 ft long 4 ins sqr marked "36" "1" "2" "35" on N. E. S. E. S. W. & N. W. faces in the ground 18 ins deep for Cor to secs 1, 2, 35 & 36. Dug a pit 18 x 12 x 12 ins in each sec 5 ft dist & raised a mound of earth 36 ins diam at base & 18 ins high around the post. Land gently rolling. Grazing good. Soil sandy 2d rate

West bet secs 2 and 35.

Var 16° 15' E

20.00 Set a cottonwood post 3 ft long 3 ins

Exterior T 6 S R 19 E

	ins sqr marked "1/16" on E face 18 ins deep in the ground for 1/16 sec cor. Dug pits 18 x 12 x 12 ins E & W of post 5 ft dist and raised a mound of earth 36 ins dia at base & 18 ins high around the post.
40.00	Set a cottonwood post 3 ft long 3 ins sqr marked "1/4" on E face 18 ins deep in the ground for 1/4 sec cor. Dug pits 18 x 12 x 12 ins E & W of post for 1/4 sec cor. Dug pits 18 x 12 x 12 ins E & W of post 5 ft dist & raised a mound of earth.
46.80	Intersect the NW Boundary of the Reservation at 53.76 chains S 23° E of the 11 mile Cor.
	This point I establish by setting a cottonwood post 3 ft long 3 ins sqr marked "C.C" on E face in a mound of earth & stone for closing corner to Tps 6 & 7 S Rs 19 E. Dug a pit 18 x 12 x 12
X	ins E of post 5 ft dist
	Land gently rolling
	Good grazing
	Soil sandy 2d rate
	Nov. 4. 1882

100

Examined by .....

Compared by .....

FIELD NOTES

OF THE SURVEY OF THE

Section Lines

OF

Township No. 6 South.

Range No. 19 East

OF THE

SALT LAKE MERIDIAN

IN

Utah Territory,

AS SURVEYED BY

DANIEL G. MAJOR,

U. S. Surveyor,

Under his Contract,

Dated December 20th, 1880.

Survey Commenced, November 4th *1882.*

Survey Completed, November 6th *1882.*

10

Township 6 South R. 19 East of Salt Lake Mer
Terr. of Utah

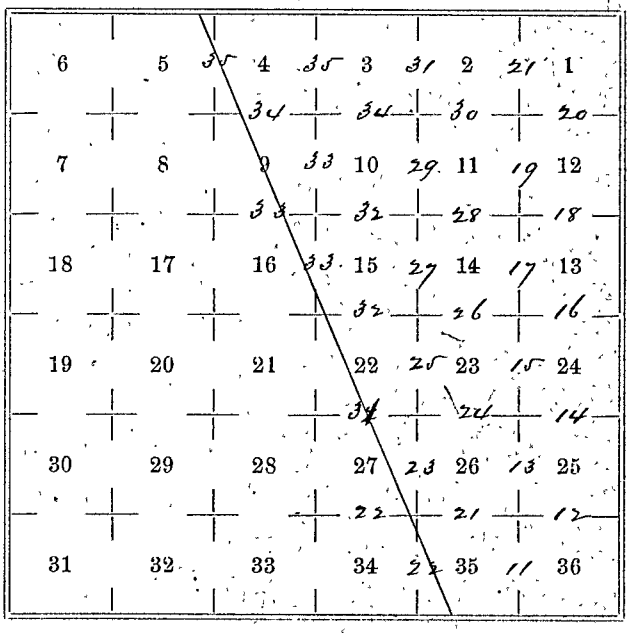

Uncompahgre Ute Indian Surveys.

Subdivisions of T. 6 S.R. 1 E. Salt Lake Mer. Utah Terr.y Cont.d

Chains	
	North Bet. Secs. 35 and 36 Var. 16° 15' East.
20.00	Set a cottonwood post 48 x 3 x 3 ins. 12 ins. in ground marked "1/16" on N. face in a mound of earth 30 ins. diam. at base and 18 ins. high; dug 2 pits 18 x 12 x 12 ins. N. and S., dist. 5 ft. from mound for 1/16 Sec. Cor. Land gently rolling. Soil 2d Rate.
40.00	Set a cottonwood post 36 x 3 x 3 ins. 12 ins. in ground marked "1/4" on N. face in a mound of earth 30 ins. diam. at base and 20 ins. high; dug 2 pits 18 x 12 x 12 ins. N. and S., dist. 5 ft. from mound for 1/4 Sec. Cor. Land gently rolling Soil 2d Rate.
60.00	Set a cottonwood post 36 x 3 x 3 ins. 12 ins. in ground marked "1/16" on N. face in a mound of earth 30 ins. diam. at base and 18 ins. high; dug 2 pits 18 x 12 x 12 ins. N. and S., dist. 5 ft. from mound for 1/16 Sec. Cor. Land rolling Soil 2d Rate.
80.00	Set a cottonwood post 118 x 4 x 4 ins. 12 ins. in ground marked "25" on N.E. face 36" on S.E. face "35" on S.W. face and "26" on N.W. face in a mound of earth 36 ins. diam. at base, and 30 ins. high; dug pits 18 x 18 x 12 ins. in each Section 5 ft. dist. from mound for Corner to Secs. 25. 26. 35. 36. Land gently rolling. Grazing good. Soil Sandy 2d. Rate

Uncompahgre Ute Indian Surveys.

Subdivisions of T. 6 S.R. 19 E. Salt Lake Mer. Utah Terr.y Con.td

Chains.	
	East on a random line bet. Secs. 25 and 36. Var. 16° 15' East.
20.00	Set a temporary 1/16 Sec. Cor. Land rolling Soil 2d. Rate.
40.00	Set a temporary 1/4 Sec. Cor. Land rolling Soil 2d. Rate.
60.00	Set a temporary 1/16 Sec. Cor. Land rolling Soil 2d. Rate.
80.16	Intersect the E. Boundary of the township at 20 links S. of the corner to Secs. 25. 30. 31. 36 Land rolling. Soil 2d. Rate.
	From this corner I run S 89° 57' W on a true line bet. Secs. 25 and 36 with the same var.
20.04	Set a Cottonwood post 48 x 4 x 4 ins. 12 ins. in ground marked "1/16" on E. face in a mound of earth 30 ins. diam. at base and 18 ins. high; dug 2 pits 18 x 12 x 12 ins. E. and W., dist. 5 ft. from mound for 1/16 Sec. Cor.
40.08	Set a cottonwood post 36 x 3 x 3 ins. 12 ins. in ground marked "1/4" on E. face in a mound of earth 30 ins. diam. at base and 20 ins. high; dug 2 pits 18 x 12 x 12 ins. E. and W., dist. 5 ft. from mound for 1/4 Sec. Cor.
60.12	Set a cottonwood post 36 x 3 x 3 ins. 12 ins. in ground marked "1/16" on E. face in a mound of earth 30 ins. diam. at base and 18 ins. high; dug 2 pits 18 x 12 x 12 ins. E. and W., dist. 5 ft. from mound for 1/16 Sec. Cor.
80.16	To the Corner to Secs. 25. 26. 35 & 36. Land gently rolling. Grazing good. Soil Sandy 2d. Rate.

Uncompahgre Ute Indian Surveys.

Subdivisions of T. 6 S.R. 1 E. Salt Lake Mer. Utah Terr.y Con.td

Chains	
	North bet. Secs. 25 and 26 Var. 16° 15' East.
20.00	Set a cottonwood post 36 X 3 X 3 ins. 12 ins. in ground marked "1/16" on N. face in a mound of earth 30 ins. diam. at base and 18 ins. high; dug 2 pits 18 X 12 X 12 ins. N. and S., dist. 5 ft. from mound for 1/16 Sec. Cor. Land gently rolling Soil 2d Rate.
40.00	Set a cottonwood post 36 X 3 X 3 ins. 12 ins. in ground marked "1/4" on N. face in a mound of earth 30 ins. diam. at base and 20 ins. high; dug 2 pits 18 X 12 X 12 ins. N. and S., dist. 5 ft. from mound for 1/4 Sec. Cor. Land gently rolling Soil 2d Rate.
60.00	Set a Sandstone 12 X 8 X 5 ins. 12 ins. in ground marked "1/16" on N. face in a mound of earth 30 ins. diam. at base and 18 ins. high; dug 2 pits 18 X 12 X 12 ins. N. and S., dist. 5 ft. from mound for 1/16 Sec. Cor. Land gently rolling Soil 2d Rate.
80.00	Set a Sandstone 22 X 10 X 5 ins. 12 ins. in ground marked "1111" on N.E. face and on S.E. face "1" ~~on S.W. face and on N.W. face~~ in a mound of earth 36 ins. diam. at base, and 30 ins. high; dug pits 18 X 18 X 12 ins. in each Section 5 ft. dist. from mound for Corner to Secs. 23. 24. 25. 26 Land rolling Grazing good Soil Sandy 2d Rate

Uncompahgre Ute Indian Surveys.

Subdivisions of T. 6 S.R. 19 E. Salt Lake Mer. Utah Terr.y Con.ts

Chains.	
	East on a random line bet. Secs. 24 and 25 Var. 16° 15' East.
20.00	Set a temporary 1/16 Sec. Cor. Land rolling Soil 2d Rate.
40.00	Set a temporary 1/4 Sec. Cor. Land rolling Soil 2d Rate.
60.00	Set a temporary 1/16 Sec. Cor. Land rolling Soil 2d Rate.
80.16	Intersect the E Boundary of the township at 20 links N of the corner to Secs. 19. 24. 25. 30 Land rolling Soil 2d Rate.
	From this corner I run N 89° 57' W on a true line bet. Secs. 24 and 25 with the same var.
20.04	Set a sandstone 14 x 12 x 5 ins. 12 ins. in ground marked "1/16" on E. face in a mound of earth 30 ins. diam. at base and 18 ins. high; dug 2 pits 18 x 12 x 12 ins. E. and W., dist. 5 ft. from mound for 1/16 Sec. Cor.
40.08	Set a sandstone 16 x 8 x 5 ins. 12 ins. in ground marked "1/4" on E. face in a mound of earth 30 ins. diam. at base and 20 ins. high; dug 2 pits 18 x 12 x 12 ins. E. and W., dist. 5 ft. from mound for 1/4 Sec. Cor.
60.12	Set a sandstone 20 x 12 x 10 ins. 12 ins. in ground marked "1/16" on E. face in a mound of earth 30 ins. diam. at base and 18 ins. high; dug 2 pits 18 x 12 x 12 ins. E. and W., dist. 5 ft. from mound for 1/16 Sec. Cor.
80.16	To the Corner to Secs. 23. 24. 25. 26 Land. gently rolling. Grazing good. Soil Sandy 2d Rate

Uncompahgre Ute Indian Surveys.

Subdivisions of T. 6 S.R. 19 E. Salt Lake Mer. Utah Terr.y Con.td

Chains	
	North bet. Secs. 23 and 24 Var. 16° 15' East.
20.00	Set a sandstone 18 x 12 x 6 ins. 12 ins. in ground marked "1/16" on N. face in a mound of earth 30 ins. diam. at base and 18 ins. high; dug 2 pits 18 x 12 x 12 ins. N. and S., dist. 5 ft. from mound for 1/16 Sec. Cor. Land rolling. Soil 2d Rate.
40.00	Set a sandstone 16 x 8 x 4 ins. 12 ins. in ground marked "1/4" on N. face in a mound of earth 30 ins. diam. at base and 20 ins. high; dug 2 pits 18 x 12 x 12 ins. N. and S., dist. 5 ft. from mound for 1/4 Sec. Cor. Land rolling. Soil 2d Rate.
60.00	Set a sandstone 14 x 12 x 5 ins. 12 ins. in ground marked "1/16" on N. face in a mound of earth 30 ins. diam. at base and 18 ins. high; dug 2 pits 18 x 12 x 12 ins. N. and S., dist. 5 ft. from mound for 1/16 Sec. Cor. Land rolling. Soil 2d Rate.
80.00	Set a sandstone 26 x 14 x 3 ins. 12 ins. in ground marked "111" on N. E. face and on S. E. face "4" ~~on S. W. face and on N. W. face~~ in a mound of earth 36 ins. diam. at base, and 30 ins. high; dug pits 18 x 18 x 12 ins. in each Section 5 ft. dist. from mound for Corner to Secs. 13. 14. 23. 24. Land rolling Grazing good Soil sandy 2d. Rate

Uncompahgre Ute Indian Surveys.

Subdivisions of T. 6 S.R. 19 E. Salt Lake Mer. Utah Terr.y Con.ld

Chains.	
	East on a random line bet. Secs. 13 and 24. Var. 16° 15' East.
20.00	Set a temporary 1/16 Sec. Cor. Land rolling Soil 2d Rate.
40.00	Set a temporary 1/4 Sec. Cor. Land rolling Soil 2d Rate.
60.00	Set a temporary 1/16 Sec. Cor. Land rolling Soil 2d Rate.
80.34	Intersect the E Boundary of the Township at 24 links N of the corner to Secs. 13. 18. 19. 24 Land rolling Soil 2d Rate.
	From this corner I run N 89° 50' W on a true line bet. Secs. 13 and 24 with the same var.
20.08	Set a Sandstone 24 x 10 x 3 ins. 12 ins. in ground marked "1/16" on E. face in a mound of earth 30 ins. diam. at base and 18 ins. high; dug 2 pits 18 x 12 x 12 ins. E. and W, dist. 5 ft. from mound for 1/16 Sec. Cor.
40.17	Set a Sandstone 18 x 12 x 6 ins. 12 ins. in ground marked "1/4" on E. face in a mound of earth 30 ins. diam. at base and 20 ins. high; dug 2 pits 18 x 12 x 12 ins. E. and W, dist. 5 ft. from mound for 1/4 Sec. Cor.
60.25	Set a Sandstone 16 x 10 x 5 ins. 12 ins. in ground marked "1/16" on E. face in a mound of earth 30 ins. diam. at base and 18 ins. high; dug 2 pits 18 x 12 x 12 ins. E. and W, dist. 5 ft. from mound for 1/16 Sec. Cor.
80.34	To the Corner to Secs. 13. 18. 23 & 24 Land rolling. rocky in places. Grazing good Soil Sandy 2d Rate

Uncompahgre Ute Indian Surveys.

Subdivisions of T. 6 S.R. 19 E. Salt Lake Mer. Utah Terr.y Con.td

Chains	North Bet. Secs. 13 and 14 Var. 16° 15' East.
20.00	Set a Sandstone 20 X 10 X 10 ins. 12 ins. in ground marked "1/16" on N. face in a mound of earth 30 ins. diam. at base and 18 ins. high; dug. 2 pits 18 X 12 X 12 ins. N. and S. dist. 5 ft. from mound for 1/16 Sec. Cor. Land rolling. Soil 2d Rate.
40.00	Set a sandstone 16 X 12 X 5 ins. 12 ins. in ground marked "1/4" on N. face in a mound of earth 30 ins. diam. at base and 20 ins. high; dug. 2 pits 18 X 12 X 12 ins. N. and S. dist. 5 ft. from mound for 1/4 Sec. Cor. Land mountainous Soil 2d Rate.
60.00	Set a sandstone 15 X 10 X 4 ins. 12 ins. in ground marked "1/16" on N. face in a mound of earth 30 ins. diam. at base and 18 ins. high; dug. 2 pits 18 X 12 X 12 ins. N. and S. dist. 5 ft. from mound for 1/16 Sec. Cor. Land mountainous Soil 2d Rate.
80.00	Set a sandstone 15 X 10 X 8 ins. 12 ins. in ground marked "1" on N. E. face and on S. E. face "1" on S. W. face and ~~on N. W. face~~ in a mound of earth 36 ins. diam. at base, and 30 ins. high; dug pits 18 X 18 X 12 ins. in each Section 5 ft. dist. from mound for Corner to Secs. 11. 12. 13 & 14 Land mountainous and broken Grazing good Soil Sandy 2d Rate

109011

Uncompahgre Ute Indian Surveys.

Subdivisions of T. 6 S. R. 19 E. Salt Lake Mer. Utah Terr.y Con.ld

Chains.	
	East on a random line bet. Secs. 12 and 13 Var. 16° 15' East.
20.00	Set a temporary 1/16 Sec. Cor. Land rough Soil 2d Rate.
40.00	Set a temporary 1/4 Sec. Cor. Land broken Soil 2d Rate.
60.00	Set a temporary 1/16 Sec. Cor. Land broken Soil 2d Rate.
79.90	Intersect the E Boundary of the township at 6 links S. of the corner to Secs. 7. 12. 13. 18 Land broken Soil 2d Rate.
	From this corner I run S 89° 57' W on a true line bet. Secs. 12 and 13 with the same var.
19.98	Set a sandstone 20 x 10 x 5 ins. 12 ins. in ground marked "1/16" on E. face in a mound of earth 30 ins. diam. at base and 18 ins. high; dug 2 pits 18 x 12 x 12 ins. E. and W., dist. 5 ft. from mound for 1/16 Sec. Cor.
39.95	Set a sandstone 24 x 10 x 4 ins. 12 ins. in ground marked "1/4" on E. face in a mound of earth 30 ins. diam. at base and 20 ins. high; dug 2 pits 18 x 12 x 12 ins. E. and W., dist. 5 ft. from mound for 1/4 Sec. Cor.
59.92	Set a sandstone 20 x 10 x 5 ins. 12 ins. in ground marked "1/16" on E. face in a mound of earth 30 ins. diam. at base and 18 ins. high; dug 2 pits 18 x 12 x 12 ins. E. and W., dist. 5 ft. from mound for 1/16 Sec. Cor.
79.90	To the Corner to Secs. 11. 12. 13 and 18 Land broken, mountainous. Grazing good. Soil sandy 2d Rate

Uncompahgre Ute Indian Surveys.

Subdivisions of T. 6 S.R. 19 E. Salt Lake Mer. Utah Terr.y Con.td

Chains	
	North bet. Secs. 11. and 12 Var. 16° 15' East.
20.00	Set a sandstone 14 X 14 X 4 ins. 12 ins. in ground marked "1/16" on N. face in a mound of earth 30 ins. diam. at base and 18 ins. high; dug. 2 pits 18 X 12 X 12 ins. N. and S. dist. 5 ft. from mound for 1/16 Sec. Cor. Land broken Soil 3d Rate.
40.00	Set a sandstone 15 X 7 X 7 ins. 12 ins. in ground marked "1/4" on N. face in a mound of earth 30 ins. diam. at base and 20 ins. high; dug. 2 pits 18 X 12 X 12 ins. N. and S. dist. 5 ft. from mound for 1/4 Sec. Cor. Land broken & rough. Soil 3d Rate.
60.00	Set a sandstone 12 X 12 X 12 ins. 12 ins. in ground marked "1/16" on N. face in a mound of earth 30 ins. diam. at base and 18 ins. high; dug. 2 pits 18 X 12 X 12 ins. N. and S. dist. 5 ft. from mound for 1/16 Sec. Cor. Land broken & rough. Soil 3d Rate.
80.00	Set a sandstone 22 X 14 X 14 ins. 12 ins. in ground marked "1" on N. & E. face and on S. E. face "4" ~~on S. W. face and on N. W. face~~ in a mound of earth 36 ins. diam. at base, and 30 ins. high; dug. pits 18 X 18 X 12 ins. in each Section 5 ft. dist. from mound for Corner to Secs. 1. 2. 11 & 12 Land broken; mountainous Grazing good. Soil sandy 2d Rate

Uncompahgre Ute Indian Surveys.

Subdivisions of T. 6 S.R. 19 E. Salt Lake Mer. Utah Terr.y Con.d

Chains.	
	East on a random line bet. Secs. 1 and 12 Var. 16° 15' East.
20.00	Set a temporary 1/16 Sec. Cor. Land broken Soil 2d Rate.
40.00	Set a temporary 1/4 Sec. Cor. Land broken Soil 2d Rate.
60.00	Set a temporary 1/16 Sec. Cor. Land rough Soil 2d Rate.
80.17	Intersect the E. Boundary of the township at 60 links N. of the corner to Secs. 1. 6. 7. 12 Land broken rough Soil 2d Rate.
	From this corner I run N 89° 34' W on a true line bet. Secs. 1 and 12 with the same var.
20.04	Set a Sandstone 10 x 7 x 6 ins. 12 ins. in ground marked "1/16" on E. face in a mound of earth 30 ins. diam. at base and 18 ins. high; dug 2 pits 18 x 12 x 12 ins. E. and W., dist. 5 ft. from mound for 1/16 Sec. Cor.
40.08	Set a Sandstone 20 x 10 x 5 ins. 12 ins. in ground marked "1/4" on E. face in a mound of earth 30 ins. diam. at base and 20 ins. high; dug 2 pits 18 x 12 x 12 ins. E. and W., dist. 5 ft. from mound for 1/4 Sec. Cor.
60.12	Set a Sandstone 30 x 14 x 5 ins. 12 ins. in ground marked "1/16" on E. face in a mound of earth 30 ins. diam. at base and 18 ins. high; dug 2 pits 18 x 12 x 12 ins. E. and W., dist. 5 ft. from mound for 1/16 Sec. Cor.
80.17	To the Corner to Secs. 1. 2. 11 & 12 Land broken very mountainous Grazing good Soil Sandy 2d Rate

Chains

North on a true line bet secs 1 & 2
Var 16° 15' E.

20.00 Set a sandstone 10 x 10 x 10 ins marked 1/16 on N face in a mound of earth and stone 30 ins diam at base and 18 ins high for 1/16 sec cor. Dug 2 pits 18 x 12 x 12 ins N and S distant 5 ft from mound.
Land rough broken mountainous
Soil 2d & 3d rate.

40.00 Set a sandstone 16 x 10 x 8 ins marked 1/4 on N face in a mound of earth & stone 36 ins diam at base & 18 ins high for 1/4 sec cor. Dug 2 pits 18 x 12 x 12 ins N & S dist 5 ft from post. Land mountainous.
Soil 2d and 3d rate

60.00 Set a sandstone 18 x 16 x 10 ins marked 1/16 on N face in a mound of earth & stone 30 ins diam at base & 18 ins high for 1/16 sec cor. Dug 2 pits 18 x 12 x 12 ins N & S dist 5 ft from post.
Land mountainous
Soil 2d & 3d rate.

63.78 Intersect the 1st Standard Parallel South at 9.70 chs E of the Standard Cor to secs 35 & 36. Set a sandstone 12 x 8 x 5 ins, marked "C. C" on S face "1" on E face and "IIIII" on W. face in a mound of stone for closing cor to secs 1 and 2
Land mountainous
Soil 2d & 3d rate. Grazing good.
Nov 4. 1882

The cor to secs 2. 3. 34 & 35 on S Bdy of Township being outside the Reservation: from the cor to secs 25. 26. 35 & 36 Run West on a true line bet secs 26 & 35.

Chains	
	Var 16° 15' E.
20.00	Set a cottonwood post 36 x 3 x 3 ins marked 1/16 on E face 18 ins deep in the ground for 1/16 sec cor
40.00	Set a cottonwood post 36 x 3 x 3 ins marked 1/4 on E face 18 ins deep in the ground for 1/4 sec cor Dug pits 18 x 12 x 12 ins E & W of the post 5 ft distant
60.00	Set a cottonwood post 36 x 3 x 3 ins marked 1/16 on E face 18 ins deep in the ground for 1/16 sec cor Dug pits E & W
80.00	Set a cottonwood post 48 x 4 x 4 ins marked "26" on N E. "35" on S E. "34" on S W and "27" on N W faces on a mound of earth & stone for cor to secs 26, 27, 34 & 35
	Land gently rolling
	Soil 3d & 3a rate
	South bet secs 34 & 35
	Var 16° 15' E.
3.59	Intersect the Bdy of the Reservation at point 29.35 chs N 23° W of the 11th mile cor
	Land gently rolling
	Grazing good
	Soil Sandy 2d rate
	Down river to the cor to secs 26, 27, 34 and 35 and run
	West on a true line bet secs 27 & 34
	Var 16° 15' E.
1.50	Intersect the Bdy of the Reservation at a point 46.70 chs S 23° E of the 12th mile corner which is a sandstone marked "12"
	Land gently rolling
	Grazing good
	Soil Sandy 2d rate

Uncompahgre Ute Indian Surveys.

Subdivisions of T. 6 S.R. 19 E. Salt Lake Mer. Utah Terr.y Con.td

Chains	
	North bet. Secs. 26 and 27 Var. 16° 15'. East.
20.00	Set a cottonwood post 36 x 3 x 3 ins. 12 ins. in ground marked "1/16" on N. face in a mound of earth 30 ins. diam. at base and 18 ins. high; dug 2 pits 18 x 12 x 12 ins. N. and S., dist. 5 ft. from mound for 1/16 Sec. Cor. Land rolling. Soil 2d. Rate.
40.00	Set a cottonwood post 36 x 3 x 3 ins. 12 ins. in ground marked "1/4" on N. face in a mound of earth 30 ins. diam. at base and 20 ins. high; dug 2 pits 18 x 12 x 12 ins. N. and S., dist. 5 ft. from mound for 1/4 Sec. Cor. Land rolling. Soil 2d. Rate.
60.00	Set a cottonwood post 36 x 3 x 3 ins. 12 ins. in ground marked "1/16" on N. face in a mound of earth 30 ins. diam. at base and 18 ins. high; dug 2 pits 18 x 12 x 12 ins. N. and S., dist. 5 ft. from mound for 1/16 Sec. Cor. Land rolling. Soil 2d. Rate.
80.00	Set a cottonwood post 48 x 4 x 4 ins. 12 ins. in ground marked "23" on N.E. face "26" on S.E. face "27" on S.W. face and "22" on N.W. face in a mound of earth 36 ins. diam. at base, and 30 ins. high; dug pits 18 x 18 x 12 ins. in each Section 5 ft. dist. from mound for Corner to Secs. 22. 23. 26. 27. Land gently rolling. Grazing good. Soil Sandy 2d. Rate

BOOK-A-264
811

Uncompahgre Ute Indian Surveys.

Subdivisions of T. 6 S.R. 1 E. Salt Lake Mer. Utah Terr.y Con.td

Chains	
	East on a random line bet. Secs. 23 & 26 Var. 16° 15' East.
20.00	Set a temporary 1/16 Sec. Cor. Land rolling Soil 2d. Rate.
40.00	Set a temporary 1/4 Sec. Cor. Land rolling Soil 2d. Rate.
60.00	Set a temporary 1/16 Sec. Cor. Land rolling Soil 2d. Rate.
80.42	Intersect the N. and S. line at 20 links S of the corner to Secs. 23. 24. 25. 26 Land rolling. Soil 2d. Rate.
	From this corner I run S 89° 57' W on a true line between Secs. 23 and 26 with the same var.
20.10	Set a cottonwood post 36 X 3 X 3 ins. 12 ins. in ground marked "1/16" on E. face in a mound of earth 30 ins. diam. at base, and 18 ins. high, dug 2 pits 18 X 12 X 12 ins. E. and W., dist. 5 ft. from mound for 1/16 Sec. Cor.
40.21	Set a cottonwood post 36 X 3 X 3 ins. 12 ins. in ground marked "1/4" on E. face in a mound of earth 30 ins. diam. at base, and 20 ins. high, dug 2 pits 18 X 12 X 12 ins. E. and W., dist. 5 ft. from mound for 1/4 Sec. Cor.
60.31	Set a Sandstone 20 X 10 X 5 ins. 12 ins. in ground marked "1/16" on E. face in a mound of earth 30 ins. diam. at base, and 18 ins. high, dug 2 pits 15 X 12 X 12 ins. E. and W., dist. 5 ft. from mound for 1/16 Sec. Cor.
80.42	To the Corner to Secs. 22. 23. 26 & 27. Land gently rolling. Grazing good. Soil sandy 2d. Rate

Uncompahgre Ute Indian Surveys.

Subdivisions of T. 6 S. R. 19 E. Salt Lake Mer. Utah Terr.y Con.td

Chains	
	North bet. Secs. 22 and 23. Var. 16° 15' East.
20.00	Set a sandstone 16 x 10 x 5 ins. 12 ins. in ground marked "1/16" on N. face in a mound of earth 30 ins. diam. at base and 18 ins. high; dug. 2 pits 18 x 12 x 12 ins. N. and S, dist. 5 ft. from mound for 1/16 Sec. Cor. Land rolling. Soil 2d. Rate.
40.00	Set a sandstone 20 x 10 x 5 ins. 12 ins. in ground marked "1/4" on N. face in a mound of earth 30 ins. diam. at base and 20 ins. high; dug. 2 pits 18 x 12 x 12 ins. N. and S, dist. 5 ft. from mound for 1/4 Sec. Cor. Land rolling. Soil 2d. Rate.
60.00	Set a sandstone 20 x 8 x 4 ins. 12 ins. in ground marked "1/16" on N. face in a mound of earth 30 ins. diam. at base and 18 ins. high; dug. 2 pits 18 x 12 x 12 ins. N. and S, dist. 5 ft. from mound for 1/16 Sec. Cor. Land rolling Soil 2d. Rate.
80.00	Set a cottonwood post 4 x 4 x 4 ins. 12 ins. in ground marked "14" on N. E. face "23" on S. E. face "22" on S. W. face and "15" on N. W. face in a mound of earth 36 ins. diam. at base, and 30 ins. high; dug. pits 18 x 18 x 12 ins. in each Section 5 ft. dist. from mound for Corner to Secs. 14. 15. 22. 23 Land rolling. Grazing good Soil Sandy 2d. Rate

Uncompahgre Ute Indian Surveys.

Subdivisions of T. 6 S.R. 19 E. Salt Lake Mer. Utah Terr.y Con.td

Chains	
	East on a random line bet. Secs. 14 & 23 Var. 16° 15' East.
20.00	Set a temporary 1/16 Sec. Cor. Land rolling Soil 2d Rate.
40.00	Set a temporary 1/4 Sec. Cor. Land rolling Soil 2d Rate.
60.00	Set a temporary 1/16 Sec. Cor. Land rolling Soil 2d Rate.
80.20	Intersect the N. and S. line at twenty four links S. of the corner to Secs. 13. 14. 23 & 24 Land rolling. Soil 2d Rate.
	From this corner I run S 89° 50' W. on a true line between Secs. 14 and 23. with the same var.
20.05	Set a sandstone 12 X 12 X 10 ins. 12 ins. in ground marked "1/16" on E. face in a mound of earth 30 ins. diam. at base, and 18 ins. high, dug 2 pits 18 X 12 X 12 ins. E. and W. dist. 5 ft. from mound for 1/16 Sec. Cor.
40.10	Set a sandstone 12 X 10 X 6 ins. 12 ins. in ground marked "1/4" on E. face in a mound of earth 30 ins. diam. at base, and 20 ins. high, dug 2 pits 18 X 12 X 12 ins. E. and W. dist. 5 ft. from mound for 1/4 Sec. Cor.
60.15	Set a sandstone 12 X 10 X 6 ins. 12 ins. in ground marked "1/16" on E. face in a mound of earth 30 ins. diam. at base, and 18 ins. high, dug 2 pits 18 X 12 X 12 ins. E. and W. dist. 5 ft. from mound for 1/16 Sec. Cor.
80.20	To the Corner to Secs. 14. 15. 22. 23 Land rolling. Grazing good Soil sandy 2d Rate.

Uncompahgre Ute Indian Surveys.

Subdivisions of T. 6 S. R. 19 E. Salt Lake Mer. Utah Terr.y Con.td

Chains	
	North bet. Secs. 14 and 15 Var. 16° 15' East.
20.00	Set a Sandstone 14 x 10 x 5 ins. 12 ins. in ground marked "1/16" on N. face in a mound of earth 30 ins. diam. at base and 18 ins. high; dug 2 pits 18 x 12 x 12 ins. N. and S., dist. 5 ft. from mound for 1/16 Sec. Cor. Land rolling. Soil 2d Rate.
40.00	Set a Sandstone 16 x 10 x 4 ins. 12 ins. in ground marked "1/4" on N. face in a mound of earth 30 ins. diam. at base and 20 ins. high; dug 2 pits 18 x 12 x 12 ins. N. and S., dist. 5 ft. from mound for 1/4 Sec. Cor. Land rolling. Soil 2d Rate.
60.00	Set a Sandstone 12 x 6 x 4 ins. 12 ins. in ground marked "1/16" on N. face in a mound of earth 30 ins. diam. at base and 18 ins. high; dug 2 pits 18 x 12 x 12 ins. N. and S., dist. 5 ft. from mound for 1/16 Sec. Cor. Land rolling. Soil 2d Rate.
80.00	Set a Sandstone 16 x 12 x 5 ins. 12 ins. in ground marked "11" on N. & E. face and on S. E. face "11" ~~on S. W. face and on N. W. face~~ in a mound of earth 36 ins. diam. at base, and 30 ins. high; dug pits 18 x 18 x 12 ins. in each Section 5 ft. dist. from mound for Corner to Secs. 10. 11. 14 & 15. Land rolling rocky Grazing good Soil Sandy 2d Rate.

Uncompahgre Ute Indian Surveys.

Subdivisions of T. 6 S.R. 19 E. Salt Lake Mer. Utah Terr.y Con.td

Chains	
	East on a random line bet. Secs. 11 & 14. Var. 16° 15' East.
20.00	Set a temporary 1/16 Sec. Cor. Land rolling Soil 2d Rate.
40.00	Set a temporary 1/4 Sec. Cor. Land rolling Soil 2d Rate.
60.00	Set a temporary 1/16 Sec. Cor. Land rolling Soil 2d Rate.
80.14	Intersect the N. and S. line at 16 links S of the corner to Secs. 11. 12. 13 + 14. Land rolling. Soil 2d Rate.
	From this corner I run S 89° 53' W on a true line between Secs. 11 and 14 with the same var.
20.03	Set a sandstone 16 X 6 X 4 ins. 12 ins. in ground marked "1/16" on E. face in a mound of earth 30 ins. diam. at base, and 18 ins. high, dug 2 pits 18 X 12 X 12 ins. E. and W. dist. 5 ft. from mound for 1/16 Sec. Cor.
40.07	Set a sandstone 22 X 12 X 3 ins. 12 ins. in ground marked "1/4" on E. face in a mound of earth 30 ins. diam. at base, and 20 ins. high, dug 2 pits 18 X 12 X 12 ins. E. and W. dist. 5 ft. from mound for 1/4 Sec. Cor.
60.10	Set a sandstone 16 X 10 X 5 ins. 12 ins. in ground marked "1/16" on E. face in a mound of earth 30 ins. diam. at base, and 18 ins. high, dug 2 pits 18 X 12 X 12 ins. E. and W. dist. 5 ft. from mound for 1/16 Sec. Cor.
80.14	To the Corner to Secs. 10. 11. 14. 15. Land rolling. Grazing good. Soil sandy 2d Rate

Uncompahgre Ute Indian Surveys.

Subdivisions of T. 6 S.R. 19 E. Salt Lake Mer. Utah Terr.y Con.td

Chains	
	North bet. Secs. 10 and 11 Var. 16° 15' East.
20.00	Set a sandstone 14 x 12 x 5 ins. 12 ins. in ground marked "1/16" on N. face in a mound of earth 30 ins. diam. at base and 18 ins. high; dug 2 pits 18 x 12 x 12 ins. N. and S., dist. 5 ft. from mound for 1/16 Sec. Cor. Land broken mountainous Soil 2d Rate.
40.00	Set a sandstone 16 x 8 x 4 ins. 12 ins. in ground marked "1/4" on N. face in a mound of earth 30 ins. diam. at base and 20 ins. high; dug 2 pits 18 x 12 x 12 ins. N. and S., dist. 5 ft. from mound for 1/4 Sec. Cor. Land broken Soil 2d Rate.
60.00	Set a sandstone 12 x 12 x 5 ins. 12 ins. in ground marked "1/16" on N. face in a mound of earth 30 ins. diam. at base and 18 ins. high; dug 2 pits 18 x 12 x 12 ins. N. and S., dist. 5 ft. from mound for 1/16 Sec. Cor. Land broken & rough Soil 2d Rate.
80.00	Set a sandstone 18 x 14 x 10 ins. 12 ins. in ground marked "1" on N. & face and on S. E. face "11" ~~on S. W. face and on N. W. face~~ in a mound of earth 36 ins. diam. at base and 30 ins. high; dug pits 18 x 18 x 12 ins. in each Section 5 ft. dist. from mound for Corner to Secs. 2. 3. 10 & 11. Land broken, mountainous. Grazing good Soil sandy 2d Rate

SSI

121

Uncompahgre Ute Indian Surveys.

Subdivisions of T. S.R. E. Salt Lake Mer. Utah Terr.y Cont.d

Chains	
	East on a random line bet. Secs. 2 and 11 Var. 16° 15' East
20.00	Set a temporary 1/16 Sec. Cor. Land broken Soil 2d Rate.
40.00	Set a temporary 1/4 Sec. Cor. Land broken Soil 2d Rate.
60.00	Set a temporary 1/16 Sec. Cor. Land broken Soil 2d Rate.
79.84	Intersect the N. and S. line at 60 links N of the corner to Secs. 1. 2. 11 & 12 Land broken mountainous. Soil 2d Rate.
	From this corner I run N 89° 34' W on a true line between Secs. 2 and 11. with the same var.
19.96	Set a Sandstone 12 X 12 X 5 ins. 12 ins. in ground marked "1/16" on E. face in a mound of earth 30 ins. diam. at base, and 18 ins. high, dug 2 pits 18 X 12 X 12 ins. E. and W., dist. 5 ft. from mound for 1/16 Sec. Cor.
39.92	Set a Sandstone 16 X 8 X 8 ins. 12 ins. in ground marked "1/4" on E. face in a mound of earth 30 ins. diam. at base, and 20 ins. high, dug 2 pits 18 X 12 X 12 ins. E. and W., dist. 5 ft. from mound for 1/4 Sec. Cor.
59.88	Set a Sandstone 14 X 12 X 5 ins. 12 ins. in ground marked "1/16" on E. face in a mound of earth 30 ins. diam. at base, and 18 ins. high, dug 2 pits 18 X 12 X 12 ins. E. and W., dist. 5 ft. from mound for 1/16 Sec. Cor.
79.84	To the Corner to Secs. 2. 3. 10 & 11. Land broken & mountainous Grazing good Soil Sandy 2d Rate
	Nov. 5. 1882

COPY OF PRELIMINARY OATHS OF ASSISTANTS.

We, the undersigned, do solemnly swear that we will well and truly perform the duties of transit and compass men according to the instructions given us, and to the best of our skill and ability, in the survey of the lands for allotment to the Uncompahgre and White River Ute Indians in the Territory of Utah.

[Signed]

RUSSELL J. MERSHON, *Transit.*
J. D. BRADFORD, *Transit.*
HARRY M. CROCKER, *Transit.*
WILLIAM J. PETERS, *Compass-man.*
CYRIL WILLIAMS, *Compass-man.*

Subscribed and sworn to before me this 19th day of June, 1882.

[Signed]

E. H. BROWNE,
2d Lieut., 4th Inf'y,
Post Adjutant.

Fort Bridger, Wyoming Ter'y.

We, the undersigned, do solemnly swear that we will well and faithfully execute the duties of chain-carriers; that we will level the chain upon even and uneven ground, and plumb the tally-pins, either by sticking or dropping the same; that we will report the true distance to all notable objects and the true length of all lines that we assist in measuring, to the best of our skill and ability, and in accordance with instructions given us, in the survey of the lands for allotment to the Uncompahgre and White River Ute Indians in the Territory of Utah.

[Signed]

EUGENE HEALY,
JOHN GLICK,
THOMAS TYRER,
R. H. JONES,
JOHN JOHNSTON,
CLARK E. McLEAN,
H. C. CARL HUIZE,
FRANK E. WHORTON,
G. A. ERIKSON,
C. W. BAKER,
PETER STEWART,
NAT. K. SEAMANS,
C. W. BOWNE,
JOSEPH H. SMITH,
W. HOWARD HAY,
JOHN DONOVAN,
W. H. HOGLE,
C. H. RAYMOND,
CHAS. C. MATTEN,
J. V. RICHARDSON,
E. S. BARNITZ,
CHARLES M. WEGSTEIN,
N. T. ANDERSON.

Sworn to and subscribed before me this 19th day of June, 1882.

[Signed]

E. H. BROWNE,
2d Lieut., 4th Inf'y,
Post Adjutant.

Fort Bridger, Wyo. Ter.

BOOK-A-264

COPY OF PRELIMINARY OATHS OF ASSISTANTS.

We, the undersigned, do solemnly swear that we will well and truly perform the duties of flag-men, axe-men, and mound-men in the establishment of the corners and the erection of posts, mounds, and other duties, according to the instructions given us and to the best of our skill and ability, in the survey of the lands for allotment to the Uncompahgre and White River Ute Indians in the Territory of Utah.

[Signed]

EUGENE HEALY,
JOHN GLICK,
THOMAS TYRER,
ROBERT H. JONES,
JOHN JOHNSTON,
CLARK E. McLEAN,
H. C. C. HUIZE,
FRANK E. WHORTON,
G. A. ERIKSON,
CHAS. W. BAKER,
PETER STEWART,
NAT. K. SEAMANS,
C. W. BOWNE,
JOSEPH H. SMITH,
W. H. HAY,
JOHN DONOVAN,
W. H. HOGLE,
C. H. RAYMOND,
CHAS. C. MATTEN,
J. V. RICHARDSON,
EDWARD S. BARNITZ,
CHAS. M. WEGSTEIN,
N. T. ANDERSON.

Sworn to and subscribed before me this 19th day of June, 1882.

[Signed]

E. H. BROWNE,
2d Lieut., 4th Inf'y,
Post Adjutant.

Ford Bridges, Dep. Gen.

NOTE.—For preliminary oaths of other assistants see Field Notes of Uintah Special Base, 1st Standard Parallel and 1st Guide Meridian West.

Subdivisions of T. 6 S. R. 19 E. Salt Lake Mer. Utah Terr'y, Cont'd.

Chains	
	North between Secs 2 and 3.
	Var 16° 15' E.
20.00	Set a sandstone 20 + 5 + 5 ins marked "1/16" on N face in a mound of stone 30 ins diam at base + 18 ins high for 1/16 sec cor
40.00	Set a sandstone 18 + 10 + 5 ins marked "1/4" on N face in a mound of stone 36 ins dia at base + 18 ins high for 1/4 sec cor
60.00	Set a sandstone 24 + 12 + 6 ins marked "1/16" on N face in a mound of stone 30 ins dia at base + 18 ins high for 1/16 sec cor
63.70	Intersect the 1st Stand parallel South 9.62 chs E of the Standard Cor to secs 34 + 35.
	Set a sandstone 18 + 10 + 4 ins marked "C. C." on S face "11" on E face + "III" on W face in a mound of stone for closing corner to secs 2 + 3.
	Land broken + mountainous.
	Grazing good.
	Soil sandy 2d rate.
	The line bet secs 22 + 27 being fractional, from the Cor to secs 22, 23 26 + 27 Drawn.
	West on a true line bet secs 22 + 27
	Var 16° 15' E.
20.00	Set a sandstone 18 + 12 + 10 ins marked "1/16" on E face in a mound of stone 36 ins diam at base + 18 ins high for 1/16 sec cor.
34.90	Intersect the Boundary of the Reservation at 34.93 chs S 23° E of the 13th mile cor.
	Land broken + rough mountainous.
	Grazing good. Soil 2d rate.
	The line bet secs 15 + 22 being fractional from the cor to secs 14, 15, 22 + 23 Drawn.

Chains.	
	West on a true line bet secs 15 & 22 Var 16° 15' E
20.00	Set a sandstone 24+10+10 ins marked "1/16" on E face in a mound of stone 30 ins diam at base +18 ins high for 1/16 sec cor
40.00	Set a sandstone 16+14+3 ins marked "1/4" on E face in a mound of stone 36 ins diam at base and 18 ins high for 1/4 sec cor
60.00	Set a sandstone 12+12+10 ins marked "1/16" on E face in a mound of stone 30 ins diam at base +18 ins high for 1/16 sec cor
68.75	Intersect the Bdy of the Reservation at a point 33.17 chs S 23° E of the 14th mile cor
	Land broken; rough mountainous
	Grazing good
	Soil Sandy 2d rate
	The S portion of line bet secs 15 & 16 being outside the Reservation from the cor to secs 10. 11. 14 & 15 I run West on a true line bet secs 10 & 15 Var 16° 15' E
20.00	Set a sandstone 24+10+10 ins marked "1/16" on E face in a mound of stone 30 ins diam at base +18 ins high for 1/16 sec cor
40.00	Set a sandstone 16+14+3 ins marked "1/4" on E face in a mound of stone 36 ins dia at base +18 ins high for 1/4 sec cor
60.00	Set a sandstone 12+12+10 ins marked "1/16" on E face in a mound of stone 30 ins diam at base & 18 ins high for 1/16 sec cor
80.00	Set a cottonwood post 4 ft +4+4 ins marked "10" on N E. "15" on S E. "16" on S W and "9" on N W face, 18 ins deep in the ground for cor to secs 9. 10. 15 & 16 Surrounded it with a mound of earth
	Land broken & mountainous
	Grazing good
	Soil 2d & 3d rate

Chains	
	South bet secs 15 & 16
	Var 16° 15' E
20.00	Set a sandstone 14×10×5 ins marked "1/16" on N face in a mound of earth 30 ins dia at base & 18 ins high for 1/16 sec cor
40.00	Set a sandstone 16×8×8 ins marked "1/4" on N face in a mound of earth 36 ins dia at base & 18 ins high for 1/4 sec cor
54.25	Intersect the Bdy of the Reservation at 5.13 chs S 23° E of the 14th mile Cor
	Land broken & mountainous
	Grazing good
	Soil sandy 2d rate
	The line bet secs 9 & 16 being fractional from the cor to secs 9. 10. 15 & 16 Incr West on a true line bet secs 9 & 16
	Var 16° 15' E
20.00	Set a sandstone 16×8×8 ins marked "1/16" on E face in a mound of earth & stone 30 ins diam at base & 18 ins high for 1/16 sec cor
23.00	Intersect the Bdy of the Reservation at 26.13 chs S 23° E of the 15th mile Cor
	Land broken and mountainous
	Grazing good
	Soil sandy 2d rate
	Incr variations to the cor to secs 9. 10. 15 & 16 thence
	North on a true line bet secs 9 & 10
	Var 16° 15' E
20.00	Set a sandstone 16×10×3 ins marked "1/16" on E face in a mound of earth 30 ins diam at base & 18 ins high for 1/16 sec cor
40.00	Set a sandstone 20×12×5 ins marked "1/4" on N face in a mound of earth 36 ins diam at base & 18 ins high for 1/4 sec cor
60.00	Set a sandstone 24×20×5 ins marked "1/16" on N face in a mound of earth 30 ins diam at base & 18 ins high for 1/16 sec cor

Uncompahgre Ute Indian Surveys.

Subdivisions of T. 6 S. R. 19 E. Salt Lake Mer. Utah Terr'y, Con

Chains.	
80.00	Set a sandstone 30 x 12 x 4 ins. marked "111" on E face & "1" on N face in a mound of stone 36 ins. diam at base & 18 ins high for cor to secs 3. 4. 9 & 10 Land rolling. Soil sandy 2d rate. Grazing good.
	East on a random line bet secs 3 & 10 Var 16° 15' E.
20.00	Set temporary 1/16 sec cor. Land rolling.
40.00	Set temporary 1/4 sec cor. Land rolling.
60.00	Set temporary 1/16 sec. Land rolling.
80.70	Intersect the N & S line at 20 links S of the cor to secs 2. 3. 10 & 11. From this cor Iron. S 89° 51' W on a true line bet secs 3 and 10 with the same var.
20.17	Set a sandstone 18 x 15 x 3 ins marked "1/16" on E face in a mound of earth 30 ins diam at base & 18 ins high for 1/16 sec cor.
40.35	Set a sandstone 16 x 14 x 5 ins marked "1/16" on E face in a mound of earth 36 ins diam at base & 18 ins high for 1/4 sec cor
60.53	Set a sandstone 15 x 12 x 5 ins marked "1/16" on E face in a mound of earth & stone 30 ins diam at base & 18 ins high for 1/16 sec cor.
80.70	To the cor to secs 3. 4. 9 & 10. Land gently rolling. Grazing good. Soil sandy 2d rate.
	The line bet secs 4 & 9 being fractional. Iron. West on a true line bet secs 4 & 9. Var 16° 15' E.
20.00	Set a sandstone 14 x 12 x 8 ins marked "1/16" on E face in a mound of earth 30 ins diam at base & 18 ins high for 1/16 sec cor
40.00	Set a sandstone 16 x 8 x 6 ins marked

Chains	
	1/4 on E face in a mound of earth & stone 36 ins dia at base & 18 ins high for 1/4 sec cor.
57.05	Intersect the Bdy of the Reservation 19.21 chains S. 23° E of the 16th mile Cor
	Land broken & mountainous
	Grazing good
	Soil 2d rate Sandy
	I now return to the Cor to secs 3.4.9 & 10 whence I run
	North bet secs 3 and 4.
	Var 16° 15' E.
20.00	Set a sandstone 10 x 10 x 4 ins marked "1/16" on N face in a mound of earth 30 ins dia at base & 18 ins high for 1/16 sec cor.
40.00	Set a sandstone 16 x 8 x 5 ins, marked "1/4" on N face in a mound of earth 36 ins diam at base & 18 ins high for 1/16 sec cor.
60.00	Set a sandstone 12 x 10 x 10 ins marked "1/16" on N face in a mound of earth & stone 30 ins diam at base & 18 ins high for 1/16 sec cor.
63.64	Intersect the 1st Standard Parallel South at 9.62 chs E of the Stand Cor. to secs 33 & 34.
	Set a sandstone 20 x 18 x 10 ins marked "C.C" on S face "111" on E & W face for closing cor to secs 3 and 4.
	Land broken & mountainous
	Grazing good.
	Soil 2d rate.
	The S portion of line bet secs 4 & 5 being off the reservation, from the closing cor to secs 3 & 4 I run W on 1st Stand Par 80.00 chs. & set a sandstone 14 x 12 x 5 ins marked "C.C" on S face "1111" on E face & "11" on W face for closing cor to secs 4 & 5.
	Thence I run
	South bet secs 4 and 5.

Chains	
	Vol 16 p 15 E
10.20	Intersect the Bdy of the Reservation at 38.70 chs N 23° W of the 15th mile corner
	Land broken & mountainous
	Grazing good
	Soil 2d rate
	Nov. 6. 1882

General Description

This township made fractional by closing on the Uintah Reservation is rolling except the Western portion which is level and the Northern portion which is broken by ravines & bluffs and is of a mountainous character. The bluffs and hills trend towards the Uintah River.

A large portion of this fractional township might be irrigated at moderate expense and very productive lands thus created.

Generally the grazing is poor for uplands because of the absence of water and heavy drainage.

USI
130

Examined by.....

Compared by.....

FIELD NOTES

OF THE SURVEY OF THE

1/16 and 1/4

Subdivision Lines

OF

Township No. 6 South.

Range No. 19 East

OF THE

SALT LAKE MERIDIAN

IN

Utah Territory,

AS SURVEYED BY

DANIEL G. MAJOR,

U. S. Surveyor,

Under his Contract,

Dated December 20th, 1880.

Survey Commenced, November 4th. 1882.

Survey Completed, November 6th. 1882.

BOOK-A-264
131

[4—590.]

Township No. 6 South of Range No. 19 E of Salt Lake Mer.
Terr of Utah.

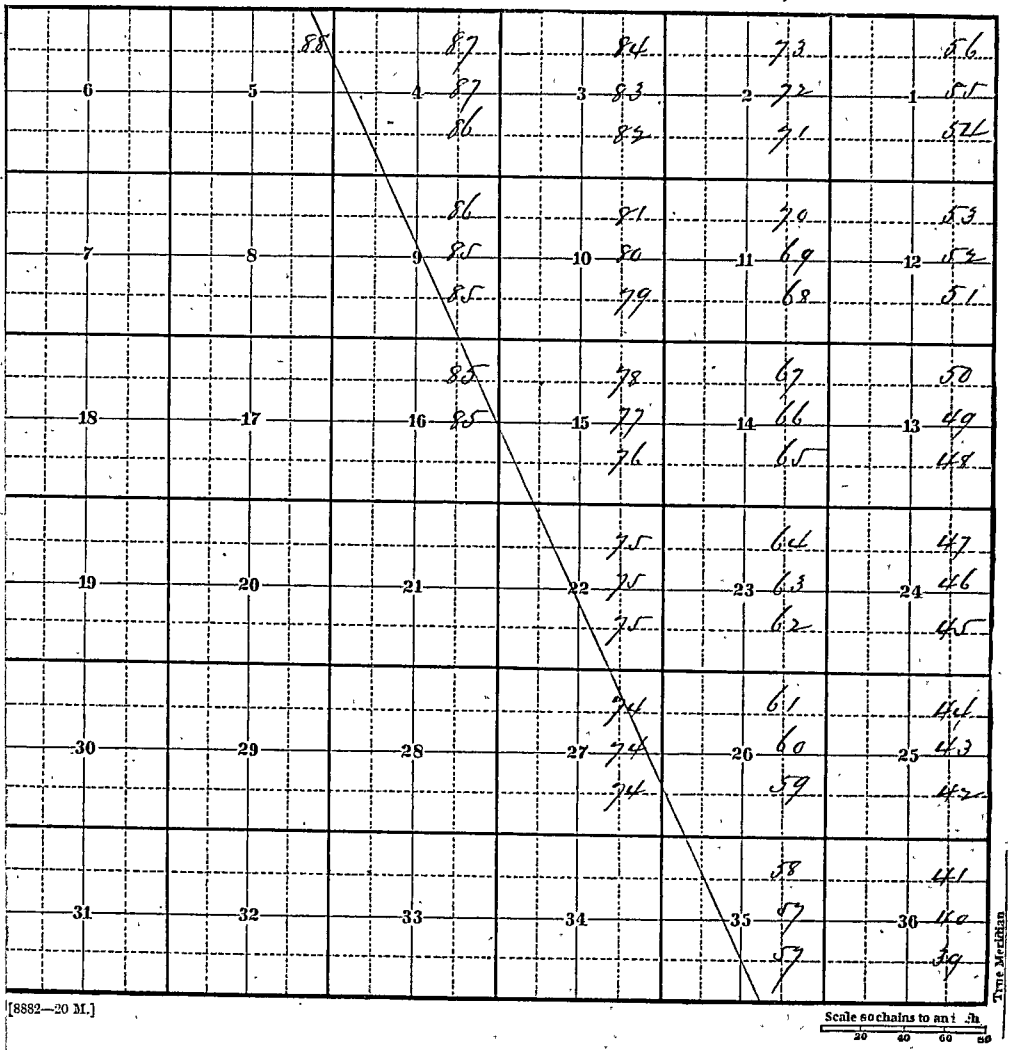

[8882—20 M.]

Uncompahgre Ute Indian Surveys.

Subdivisions of T. 6 S.R. 1 E. Salt Lake Mer. Utah Terr.y Con.td

Chains	
	From the S. 1/16 Sec. Cor. on Sec. line between Sections 35 and 36 I run East on a random line through the middle of the S. half of Sec. 36
	Var. 16° 15' East.
20.00	Set a temporary 1/16 Sec. Cor. Land rolling Soil 1st Rate.
40.00	Set a temporary 1/16 Sec. Cor. Land rolling Soil 1st Rate.
60.00	Set a temporary 1/16 Sec. Cor. Land rolling Soil 1st Rate.
80.04	Intersect the N. & S. line bet. Secs. 31 & 36 ~~and~~ at 10 links S. of the S 1/16 Sec. Cor. Land rolling. Soil 1st Rate.
	From this corner I run S 89° 56' W on a true line through the middle of the S half of Sec. 36 with the same var.
20.01	Set a cottonwood post 36 x 3 x 3 ins. 12 ins. in the ground, marked "1/16" on E. face in a mound of earth 30 ins. diam. at base and 18 ins. high, dug 2 pits 18 x 12 x 12 ins. E & W. dist. 5 ft. from mound for 1/16 Sec. Cor.
40.02	Set a cottonwood post 36 x 3 x 3 ins. 12 ins. in the ground, marked "1/16" on E. face in a mound of earth 30 ins. diam. at base and 18 ins. high, dug 2 pits 18 x 12 x 12 ins. E & W. dist. 5 ft. from mound for 1/16 Sec. Cor.
60.03	Set a cottonwood post 36 x 3 x 3 ins. 12 ins. in the ground, marked "1/16" on E. face in a mound of earth 30 ins. diam. at base and 18 ins. high, dug 2 pits 18 x 12 x 12 ins. E & W. dist. 5 ft. from mound for 1/16 Sec. Cor.
80.04	To the S. 1/16 Sec. Cor. on Sec. line between Secs. 35 and 36.
	Land gently rolling.
	Grazing good.
	Soil Sandy 1st Rate

Uncompahgre Ute Indian Surveys.

Subdivisions of T. 6 S. R. 19 E. Salt Lake Mer. Utah Terr.y Cont.d

Chains.	
	From the 1/4 Sec. Cor. on Sec. line between Sections 35 and 36 I run East on a random line through the middle of Sec. 36. Var. 16° 15' East.
20.00	Set a temporary 1/16 Sec. Cor. Land rolling Soil 1st Rate.
40.00	Set a temporary 1/4 Sec. Cor. Land rolling Soil 1st Rate.
60.00	Set a temporary 1/16 Sec. Cor. Land rolling Soil 1st Rate.
80.16	Intersect the N. and S. line bet. Secs. 31 & 36 at 18 links N of the 1/4 Sec. Cor. Land rolling Soil 1st Rate. From this corner I run N 89° 52' E on a true line through the middle of Sec. 36 with the same var.
20.03	Set a cottonwood post 36 x 3 x 3 ins. 12 ins. in ground marked "1/16" on E. face in a mound of earth 30 ins. diam. at base and 18 ins. high; dug 2 pits 18 x 12 x 12 ins. E. and W. dist. 5 ft. from mound for 1/16 Sec. Cor.
40.06	Set a cottonwood post 36 x 3 x 3 ins. 12 ins. in ground marked "1/4" on E. face in a mound of earth 30 ins. diam. at base and 18 ins. high; dug 2 pits 18 x 12 x 12 ins. E. and W. dist. 5 ft. from mound for 1/4 Sec. Cor.
60.09	Set a cottonwood post 36 x 3 x 3 ins. 12 ins. in ground marked "1/16" on E. face in a mound of earth 30 ins. diam. at base and 18 ins. high; dug 2 pits 18 x 12 x 12 ins. E. and W. dist. 5 ft. from mound for 1/16 Sec. Cor.
80.12	To the 1/4 Sec. Cor. on Sec. line between Secs. 35 and 36 Land gently rolling Grazing good Soil 1st Rate

Uncompahgre Ute Indian Surveys.

Subdivisions of T. 6 S.R. 19 E. Salt Lake Mer. Utah Terr.y Con.td

Chains.	
	From the N 1/16 Sec. Cor. on Sec. line between Sections 35 and 36 I run East on a random line through the middle of the N half of Sec. 36 Var. 16° 15' East.
20.00	Set a temporary 1/16 Sec. Cor. Land rolling. Soil 1st Rate.
40.00	Set a temporary 1/16 Sec. Cor. Land rolling Soil 2d Rate.
60.00	Set a temporary 1/16 Sec. Cor. Land rolling Soil 2d Rate.
80.00	Intersect the N. & S. line bet. Secs. 31 & 36 ~~and~~ at 16 links S of the N 1/16 Sec. Cor. Land rolling. Soil 1st Rate.
	From this corner I run S 89° 53' W on a true line through the middle of the S half of Sec. 36 with the same var.
20.00	Set a cottonwood post 36 x 3 x 3 ins. 12 ins. in the ground, marked "1/16" on E. face in a mound of earth 30 ins. diam. at base and 18 ins. high, dug 2 pits 18 x 12 x 12 ins. E & W. dist. 5 ft. from mound for 1/16 Sec. Cor.
40.00	Set a cottonwood post 36 x 3 x 3 ins. 12 ins. in the ground, marked "1/16" on E. face in a mound of earth 30 ins. diam. at base and 18 ins. high, dug 2 pits 18 x 12 x 12 ins. E & W. dist. 5 ft. from mound for 1/16 Sec. Cor.
60.00	Set a cottonwood post 36 x 3 x 3 ins. 12 ins. in the ground, marked "1/16" on E. face in a mound of earth 30 ins. diam. at base and 18 ins. high, dug 2 pits 18 x 12 x 12 ins. E & W. dist. 5 ft. from mound for 1/16 Sec. Cor.
80.00	To the N. 1/16 Sec. Cor. on Sec. line between Secs. 35 and 36
	Land gently rolling. Grazing good Soil 1st & 2d Rate.

Uncompahgre Ute Indian Surveys.

Subdivisions of T. 6 S. R. 1 E. Salt Lake Mer. Utah Terr.y Cont.d

Chains.	
	From the S 1/16 Sec. Cor. on Sec. line between Sections 25 and 26 I run East on a random line through the middle of the S half of Sec. 25 Var. 16° 15' East.
20.00	Set a temporary 1/16 Sec. Cor. Land rolling Soil 2d Rate.
40.00	Set a temporary 1/16 Sec. Cor. Land rolling Soil 2d Rate.
60.00	Set a temporary 1/16 Sec. Cor. Land rolling Soil 2d Rate.
80.20	Intersect the N. & S. line bet. Secs. 25 and 30 at 20 links N of the S. 1/16 Sec. Cor. Land rolling Soil 2d Rate. From this corner I run N. 89° 57' W on a true line through the middle of the half of Sec. 25 with the same var.
20.05	Set a cedar wood. post 36 x 3 x 3 ins. 12 ins. in the ground, marked "1/16" on E. face in a mound of earth 30 ins. diam. at base and 18 ins. high, dug 2 pits 18 x 12 x 12 ins. E & W. dist. 5 ft. from mound for 1/16 Sec. Cor.
40.10	Set a cedar wood. post 36 x 3 x 3 ins. 12 ins. in the ground, marked "1/16" on E. face in a mound of earth 30 ins. diam. at base and 18 ins. high, dug 2 pits 18 x 12 x 12 ins. E & W. dist. 5 ft. from mound for 1/16 Sec. Cor.
60.15	Set a cedar wood. post 36 x 3 x 3 ins. 12 ins. in the ground, marked "1/16" on E. face in a mound of earth 30 ins. diam. at base and 18 ins. high, dug 2 pits 18 x 12 x 12 ins. E & W. dist. 5 ft. from mound for 1/16 Sec. Cor.
80.20	To the S 1/16 Sec. Cor. on Sec. line between Secs. 25 and 26 Land rolling Grazing good Soil Sandy 2d Rate

Uncompahgre Ute Indian Surveys.

Subdivisions of T. 6 S.R. 1 E. Salt Lake Mer. Utah Terr.y Con.td

Chains.	
	From the 1/4 Sec. Cor. on Sec. line between Sections 25 and 26 I run East on a random line through the middle of Sec. 25. Var. 16° 15' East.
20.00	Set a temporary 1/16 Sec. Cor. Land rolling Soil 2d. Rate.
40.00	Set a temporary 1/4 Sec. Cor. Land rolling Soil 2d. Rate.
60.00	Set a temporary 1/16 Sec. Cor. Land rolling Soil 2d. Rate.
80.04	Intersect the N. and S. line bet. Secs. 25 & 30 at 12 links S. of the 1/4 Sec. Cor. Land rolling. Soil 2d. Rate. From this corner I run S 89° 55' W on a true line through the middle of Sec. 25 with the same var.
20.01	Set a cottonwood post 36 x 3 x 3 ins. 12 ins. in ground marked "1/16" on E. face in a mound of earth 30 ins. diam. at base and 18 ins. high; dug 2 pits 18 x 12 x 12 ins. E. and W. dist. 5 ft. from mound for 1/16 Sec. Cor.
40.02	Set a cottonwood post 36 x 3 x 3 ins. 12 ins. in ground marked "1/4" on E. face in a mound of earth 30 ins. diam. at base and 18 ins. high; dug 2 pits 18 x 12 x 12 ins. E. and W. dist. 5 ft. from mound for 1/4 Sec. Cor.
60.00	Set a cottonwood post 36 x 3 x 3 ins. 12 ins. in ground marked "1/16" on E. face in a mound of earth 30 ins. diam. at base and 18 ins. high; dug 2 pits 18 x 12 x 12 ins. E. and W. dist. 5 ft. from mound for 1/16 Sec. Cor.
80.04	To the 1/4 Sec. Cor. on Sec. line between Secs. 25 and 26. Land rolling gently Grazing good. Soil Sandy 2d. Rate

Uncompahgre Ute Indian Surveys.

Subdivisions of T. 6 S.R. 19 E. Salt Lake Mer. Utah Terr.y Con.td

Chains.	
	From the N 1/16 Sec. Cor. on Sec. line between Sections 25 and 26 I run East on a random line through the middle of the N half of Sec. 25 Var. 16° 15' East.
20.00	Set a temporary 1/16 Sec. Cor. Land rolling Soil 2d Rate.
40.00	Set a temporary 1/16 Sec. Cor. Land rolling Soil 2d Rate.
60.00	Set a temporary 1/16 Sec. Cor. Land rolling Soil 2d Rate.
80.18	Intersect the N. & S. line bet. Secs. 25 and 30 at 16 links S. of the N 1/16 Sec. Cor. Land rolling. Soil 2d Rate. From this corner I run S 89° 53' W on a true line through the middle of the N half of Sec. 25 with the same var.
20.04	Set a cottonwood post 36 X 3 X 3 ins. 12 ins. in the ground, marked "1/16" on E. face in a mound of earth 30 ins. diam. at base and 18 ins. high, dug 2 pits 18 X 12 X 12 ins. E & W. dist. 5 ft. from mound for 1/16 Sec. Cor.
40.09	Set a Sandstone 12 X 10 X 10 ins. 12 ins. in the ground, marked "1/16" on E. face in a mound of earth 30 ins. diam. at base and 18 ins. high, dug 2 pits 18 X 12 X 12 ins. E & W. dist. 5 ft. from mound for 1/16 Sec. Cor.
60.13	Set a Sandstone 20 X 10 X 5 ins. 12 ins. in the ground, marked "1/16" on E. face in a mound of earth 30 ins. diam. at base and 18 ins. high, dug 2 pits 18 X 12 X 12 ins. E & W. dist. 5 ft. from mound for 1/16 Sec. Cor.
80.18	To the N 1/16 Sec. Cor. on Sec. line between Secs. 25 and 26 Land rolling gravelly. Grazing good. Soil sandy 2d Rate.

Uncompahgre Ute Indian Surveys.

Subdivisions of T. 6 S.R. 1 E. Salt Lake Mer. Utah Terr.y Con.td

Chains.	
	From the S 1/16 Sec. Cor. on Sec. line between Sections 23 and 24 I run East on a random line through the middle of the S half of Sec. 24. Var. 16° 15' East.
20.00	Set a temporary 1/16 Sec. Cor. Land rolling Soil 2d Rate.
40.00	Set a temporary 1/16 Sec. Cor. Land rolling Soil 2d Rate.
60.00	Set a temporary 1/16 Sec. Cor. Land rolling Soil 2d Rate.
80.18	Intersect the N. & S. line bet. Secs. 19 & 24 and at 15 links S. of the S 1/16 Sec. Cor. Land rolling. Soil 2d Rate. From this corner I run S 89° 53' W on a true line through the middle of the S half of Sec. 24 with the same var.
20.04	Set a Sandstone 22 X 12 X 5 ins. 12 ins. in the ground, marked "1/16" on E. face in a mound of earth 30 ins. diam. at base and 18 ins. high, dug 2 pits 18 X 12 X 12 ins. E & W. dist. 5 ft. from mound for 1/16 Sec. Cor.
40.09	Set a Sandstone 16 X 12 X 4 ins. 12 ins. in the ground, marked "1/16" on E. face in a mound of earth 30 ins. diam. at base and 18 ins. high, dug 2 pits 18 X 12 X 12 ins. E & W. dist. 5 ft. from mound for 1/16 Sec. Cor.
60.14	Set a Sandstone 18 X 6 X 3 ins. 12 ins. in the ground, marked "1/16" on E. face in a mound of earth 30 ins. diam. at base and 18 ins. high, dug 2 pits 18 X 12 X 12 ins. E & W. dist. 5 ft. from mound for 1/16 Sec. Cor.
80.18	To the S. 1/16 Sec. Cor. on Sec. line between Secs. 23 and 24 Land rolling. Grazing good. Soil Sandy 2d Rate

Uncompahgre Ute Indian Surveys.

Subdivisions of T. 6 S. R. 1 E. Salt Lake Mer. Utah Terr.y Corr.d

Chains.	
	From the 1/4 Sec. Cor. on Sec. line between Sections 23 and 24 I run East on a random line through the middle of Sec. 24. Var. 16° 15' East.
20.00	Set a temporary 1/16 Sec. Cor. Land rolling Soil 2d Rate.
40.00	Set a temporary 1/4 Sec. Cor. Land rolling Soil 2d Rate.
60.00	Set a temporary 1/16 Sec. Cor. Land rolling Soil 2d Rate.
80.40	Intersect the N. and S. line bet. Secs. 19 & 24 at 44 links N. of the 1/4 Sec. Cor. Land rolling. Soil 2d Rate. From this corner I run N 89° 41' W on a true line through the middle of Sec. 24 with the same var.
90.10	Set a Sandstone 18 x 16 x 5 ins. 12 ins. in ground marked "1/16" on E. face in a mound of earth 30 ins. diam. at base and 18 ins. high; dug 2 pits 18 x 12 x 12 ins. E. and W., dist. 5 ft. from mound for 1/16 Sec. Cor.
110.20	Set a Sandstone 24 x 10 x 3 ins. 12 ins. in ground marked "1/4" on E. face in a mound of earth 30 ins. diam. at base and 18 ins. high; dug 2 pits 18 x 12 x 12 ins. E. and W., dist. 5 ft. from mound for 1/4 Sec. Cor.
130.30	Set a Sandstone 12 x 12 x 5 ins. 12 ins. in ground marked "1/16" on E. face in a mound of earth 30 ins. diam. at base and 18 ins. high; dug 2 pits 18 x 12 x 12 ins. E. and W., dist. 5 ft. from mound for 1/16 Sec. Cor.
150.40	To the 1/4 Sec. Cor. on Sec. line between Secs. 23 and 24. Land gently rolling. Grazing land. Soil sandy 2d Rate.

OK-A-264

Uncompahgre Ute Indian Surveys.

Subdivisions of T. 6 S.R. 1 E. Salt Lake Mer. Utah Terr.y Con.td

Chains.	
	From the N 1/16 Sec. Cor. on Sec. line between Sections 23 and 24 I run East on a random line through the middle of the N. half of Sec. 24 Var. 16° 15' East.
20.00	Set a temporary 1/16 Sec. Cor. Land rolling Soil 2d. Rate.
40.00	Set a temporary 1/16 Sec. Cor. Land rolling Soil 2d Rate.
60.00	Set a temporary 1/16 Sec. Cor. Land rolling Soil 2d Rate.
80.22	Intersect the N. & S. line bet. Secs. 19 and 24 at 16 links N of the N. 1/16 Sec. Cor. Land rolling. Soil 2d Rate. From this corner I run N 89° 53' W on a true line through the middle of the N half of Sec. 24 with the same var.
20.05	Set a Sandstone 18 X 12 X 3 ins. 12 ins. in the ground, marked "1/16" on E. face in a mound of earth 30 ins. diam. at base and 18 ins. high, dug 2 pits 18 X 12 X 12 ins. E & W. dist. 5 ft. from mound for 1/16 Sec. Cor.
40.11	Set a Sandstone 15 X 10 X 5 ins. 12 ins. in the ground, marked "1/16" on E. face in a mound of earth 30 ins. diam. at base and 18 ins. high, dug 2 pits 18 X 12 X 12 ins. E & W. dist. 5 ft. from mound for 1/16 Sec. Cor.
60.16	Set a Sandstone 14 X 14 X 4 ins. 12 ins. in the ground, marked "1/16" on E. face in a mound of earth 30 ins. diam. at base and 18 ins. high, dug 2 pits 18 X 12 X 12 ins. E & W. dist. 5 ft. from mound for 1/16 Sec. Cor.
80.22	To the N 1/16 Sec. Cor. on Sec. line between Secs. 23 and 24 Land rolling gently Grazing good Soil Sandy 2 Rate

Nov 7. 1882

BOOK-A-264
141

Uncompahgre Ute Indian Surveys.

Subdivisions of T. 6 S. R. 1 E. Salt Lake Mer. Utah Terr.y Cont.d

Chains.	
	From the S. 1/16 Sec. Cor. on Sec. line between Sections 13 and 14 I run East on a random line through the middle of the S. half of Sec. 13. Var. 16° 15' East.
20.00	Set a temporary 1/16 Sec. Cor. Land rolling Soil 2d Rate.
40.00	Set a temporary 1/16 Sec. Cor. Land rolling Soil 2d Rate.
60.00	Set a temporary 1/16 Sec. Cor. Land rolling Soil 2d Rate.
80.10	Intersect the N. & S. line bet. Secs. 13 and 18 at 34 links S. of the S 1/16 Sec. Cor. Land rolling. Soil 2d Rate.
	From this corner I run S. 89° 45' W on a true line through the middle of the S. half of Sec. 13 with the same var.
20.02	Set a Sandstone 20 X 10 X 3 ins. 12 ins. in the ground, marked "1/16" on E. face in a mound of earth 30 ins. diam. at base and 18 ins. high, dug 2 pits 18 X 12 X 12 ins. E & W. dist. 5 ft. from mound for 1/16 Sec. Cor.
40.05	Set a Sandstone 16 X 13 X 3 ins. 12 ins. in the ground, marked "1/16" on E. face in a mound of earth 30 ins. diam. at base and 18 ins. high, dug 2 pits 18 X 12 X 12 ins. E & W. dist. 5 ft. from mound for 1/16 Sec. Cor.
60.07	Set a Sandstone 16 X 12 X 3 ins. 12 ins. in the ground, marked "1/16" on E. face in a mound of earth 30 ins. diam. at base and 18 ins. high, dug 2 pits 18 X 12 X 12 ins. E & W. dist. 5 ft. from mound for 1/16 Sec. Cor.
80.10	To the S. 1/16 Sec. Cor. on Sec. line between Secs. 13 and 14 Land rolling gently Grazing good Soil sandy 2d Rate

Uncompahgre Ute Indian Surveys.

Subdivisions of T. 6 S.R. 1 E. Salt Lake Mer. Utah Terr.y Cont.d

Chains.	
	From the 1/4 Sec. Cor. on Sec. line between Sections 13 and 14 I run East on a random line through the middle of Sec. 13
	Var. 16° 15' East.
20.00	Set a temporary 1/16 Sec. Cor. Land broken Soil 2d Rate.
40.00	Set a temporary 1/4 Sec. Cor. Land broken Soil 2d Rate.
60.00	Set a temporary 1/16 Sec. Cor. Land broken Soil 2d Rate.
80.16	Intersect the N. and S. line bet. Secs. 13 & 18 at 24 links S. of the 1/4 Sec. Cor. Land broken trough Soil 2d Rate. From this corner I run S 89° 50' W on a true line through the middle of Sec. 13 with the same var.
20.04	Set a sandstone 14 x 10 x 5 ins. 12 ins. in ground marked "1/16" on E. face in a mound of earth 30 ins. diam. at base and 18 ins. high; dug 2 pits 18 x 12 x 12 ins. E. and W. dist. 5 ft. from mound for 1/16 Sec. Cor.
40.08	Set a sandstone 16 x 10 x 10 ins. 12 ins. in ground marked "1/4" on E. face in a mound of earth 30 ins. diam. at base and 18 ins. high; dug 2 pits 18 x 12 x 12 ins. E. and W. dist. 5 ft. from mound for 1/4 Sec. Cor.
60.12	Set a sandstone 18 x 12 x 12 ins. 12 ins. in ground marked "1/16" on E. face in a mound of earth 30 ins. diam. at base and 18 ins. high; dug 2 pits 18 x 12 x 12 ins. E. and W. dist. 5 ft. from mound for 1/16 Sec. Cor.
80.16	To the 1/4 Sec. Cor. on Sec. line between Secs. 13 and 14
	Land broken & mountainous
	Grazing good
	Soil Sandy 2d Rate

Uncompahgre Ute Indian Surveys.

Subdivisions of T. 6 S. R. 1 E. Salt Lake Mer. Utah Terr.y Cont.d

Chains.	
	From the N 1/16 Sec. Cor. on Sec. line between Sections 13 and 14 I run East on a random line through the middle of the N half of Sec. 13 Var. 16° 15' East.
20.00	Set a temporary 1/16 Sec. Cor. Land broken Soil 2d Rate.
40.00	Set a temporary 1/16 Sec. Cor. Land broken Soil 2d Rate.
60.00	Set a temporary 1/16 Sec. Cor. Land broken Soil 2d Rate.
80.10	Intersect the N. & S. line bet. Secs. 13 and 18 at 16 links S. of the N 1/16 Sec. Cor. Land broken rough Soil 2d Rate. From this corner I run S 89° 53' W on a true line through the middle of the N half of Sec. 13 with the same var.
20.07	Set a Sandstone 10 X 10 X 10 ins. 12 ins. in the ground, marked "1/16" on E. face in a mound of earth 30 ins. diam. at base and 18 ins. high, dug 2 pits 18 X 12 X 12 ins. E & W. dist. 5 ft. from mound for 1/16 Sec. Cor.
40.08	Set a Sandstone 20 X 14 X 6 ins. 12 ins. in the ground, marked "1/16" on E. face in a mound of earth 30 ins. diam. at base and 18 ins. high, dug 2 pits 18 X 12 X 12 ins. E & W. dist. 5 ft. from mound for 1/16 Sec. Cor.
60.07	Set a Sandstone 20 X 8 X 8 ins. 12 ins. in the ground, marked "1/16" on E. face in a mound of earth 30 ins. diam. at base and 18 ins. high, dug 2 pits 18 X 12 X 12 ins. E & W. dist. 5 ft. from mound for 1/16 Sec. Cor.
80.10	To the N 1/16 Sec. Cor. on Sec. line between Secs. 13 and 14. Land broken & mountainous. Grazing good. Soil 2d Rate

Uncompahgre Ute Indian Surveys.

Subdivisions of T. 6 S.R. 19 E. Salt Lake Mer. Utah Terr.y Con.td

Chains.	
	From the S. 1/16 Sec. Cor. on Sec. line between Sections 11 and 12 I run East on a random line through the middle of the S. half of Sec. 12 Var. 16° 15' East.
20.00	Set a temporary 1/16 Sec. Cor. Land broken Soil 2d Rate.
40.00	Set a temporary 1/16 Sec. Cor. Land broken Soil 2d Rate.
60.00	Set a temporary 1/16 Sec. Cor. Land broken Soil 2d Rate.
80.08	Intersect the N. & S. line bet. Secs. 7 and 12 at 6 links S. of the S. 1/16 Sec. Cor. Land broken Soil 2d Rate.
	From this corner I run S 89° 57' W on a true line through the middle of the S. half of Sec. 12 with the same var.
20.02	Set a sandstone 12 x 6 x 5 ins. 12 ins. in the ground, marked "1/16" on E. face in a mound of earth 30 ins. diam. at base and 18 ins. high, dug 2 pits 18 x 12 x 12 ins. E & W. dist. 5 ft. from mound for 1/16 Sec. Cor.
40.04	Set a sandstone 12 x 6 x 6 ins. 12 ins. in the ground, marked "1/16" on E. face in a mound of earth 30 ins. diam. at base and 18 ins. high, dug 2 pits 18 x 12 x 12 ins. E & W. dist. 5 ft. from mound for 1/16 Sec. Cor.
60.06	Set a sandstone 12 x 10 x 5 ins. 12 ins. in the ground, marked "1/16" on E. face in a mound of earth 30 ins. diam. at base and 18 ins. high, dug 2 pits 18 x 12 x 12 ins. E & W. dist. 5 ft. from mound for 1/16 Sec. Cor.
80.08	To the S. 1/16 Sec. Cor. on Sec. line between Secs. 11 and 12
	Land rolling & mountainous
	Grazing good
	Soil sandy 2d Rate

Uncompahgre Ute Indian Surveys.

Subdivisions of T. 6 S.R. 19 E. Salt Lake Mer. Utah Terr.y Con.ed

Chains.	
	From the 1/4 Sec. Cor. on Sec. line between Sections 11 and 12 I run East on a random line through the middle of Sec. 12
	Var. 16° 15' East.
20.00	Set a temporary 1/16 Sec. Cor. Land broken Soil 2d Rate.
40.00	Set a temporary 1/4 Sec. Cor. Land broken Soil 2d Rate.
60.00	Set a temporary 1/16 Sec. Cor. Land broken Soil 2d Rate.
80.26	Intersect the N. and S. line bet. Secs. 7 & 12 at 54 links N of the 1/4 Sec. Cor. Land broken rough Soil 2d Rate. From this corner I run N. 89° 37' W. on a true line through the middle of Sec. 12 with the same var.
20.06	Set a sandstone 10 X 8 X 8 ins. 12 ins. in ground marked "1/16" on E. face in a mound of earth 30 ins. diam. at base and 18 ins. high; dug 2 pits 18 X 12 X 12 ins. E. and W. dist. 5 ft. from mound for 1/16 Sec. Cor.
40.13	Set a sandstone 22 X 10 X 8 ins. 12 ins. in ground marked "1/4" on E. face in a mound of earth 30 ins. diam. at base and 18 ins. high; dug 2 pits 18 X 12 X 12 ins. E. and W. dist. 5 ft. from mound for 1/4 Sec. Cor.
60.19	Set a sandstone 12 X 12 X 6 ins. 12 ins. in ground marked "1/16" on E. face in a mound of earth 30 ins. diam. at base and 18 ins. high; dug 2 pits 18 X 12 X 12 ins. E. and W. dist. 5 ft. from mound for 1/16 Sec. Cor.
80.26	To the 1/4 Sec. Cor. on Sec. line between Secs. 11 and 12. Land rough, broken & mountainous. Grazing good Soil sandy 2d Rate

Uncompahgre Ute Indian Surveys.

Subdivisions of T. 6 S. R. 19 E. Salt Lake Mer. Utah Terr.y Con.td

Chains.	
	From the S. 1/16 Sec. Cor. on Sec. line between Sections 11 and 12 I run East on a random line through the middle of the N half of Sec. 12. Var. 16° 15' East.
20.00	Set a temporary 1/16 Sec. Cor. Land broken Soil 2d Rate.
40.00	Set a temporary 1/16 Sec. Cor. Land broken Soil 2d Rate.
60.00	Set a temporary 1/16 Sec. Cor. Land broken Soil 2d Rate.
80.02	Intersect the N. & S. line bet. Secs. 11 and 12 at 42 links S. of the N 1/16 Sec. Cor. Land broken Soil 2d Rate.
	From this corner I run S 89° 42' W on a true line through the middle of the N half of Sec. 12 with the same var.
20.00	Set a Sandstone 20 X 12 X 5 ins. 12 ins. in the ground, marked "1/16" on E. face in a mound of earth 30 ins. diam. at base and 18 ins. high, dug 2 pits 18 X 12 X 12 ins. E & W. dist. 5 ft. from mound for 1/16 Sec. Cor.
40.01	Set a Sandstone 20 X 12 X 12 ins. 12 ins. in the ground, marked "1/16" on E. face in a mound of earth 30 ins. diam. at base and 18 ins. high, dug 2 pits 18 X 12 X 12 ins. E & W. dist. 5 ft. from mound for 1/16 Sec. Cor.
60.02	Set a Sandstone 18 X 10 X 3 ins. 12 ins. in the ground, marked "1/16" on E. face in a mound of earth 30 ins. diam. at base and 18 ins. high, dug 2 pits 18 X 12 X 12 ins. E & W. dist. 5 ft. from mound for 1/16 Sec. Cor.
80.02	To the N 1/16 Sec. Cor. on Sec. line between Secs. 11 and 12 Land broken, mountainous. Grazing good Soil sandy 2d Rate

BOOK-A-264
8-1
147

Uncompahgre Ute Indian Surveys.

Subdivisions of T. 6 S.R. 1 E. Salt Lake Mer. Utah Terr.y Cont.d

Chains.	
	From the S. 1/16 Sec. Cor. on Sec. line between Sections 1 and 2 I run East on a random line through the middle of the S. half of Sec. 1. Var. 16° 15' East.
20.00	Set a temporary 1/16 Sec. Cor. Land broken Soil 2d Rate.
40.00	Set a temporary 1/16 Sec. Cor. Land broken Soil 2d Rate.
60.00	Set a temporary 1/16 Sec. Cor. Land broken Soil 2d Rate.
80.04	Intersect the N. & S. line bet. Secs. 1 and 6 at 20 links S. of the S. 1/16 Sec. Cor. Land broken Soil 2d Rate.
	From this corner I run S. 89° 57' W on a true line through the middle of the S. half of Sec. 1. with the same var.
20.01	Set a Sandstone 14 X 12 X 8 ins. 12 ins. in the ground, marked "1/16" on E. face in a mound of earth 30 ins. diam. at base and 18 ins. high, dug 2 pits 18 X 12 X 12 ins. E & W. dist. 5 ft. from mound for 1/16 Sec. Cor.
40.02	Set a Sandstone 12 X 12 X 5 ins. 12 ins. in the ground, marked "1/16" on E. face in a mound of earth 30 ins. diam. at base and 18 ins. high, dug 2 pits 18 X 12 X 12 ins. E & W. dist. 5 ft. from mound for 1/16 Sec. Cor.
60.03	Set a Sandstone 16 X 10 X 10 ins. 12 ins. in the ground, marked "1/16" on E. face in a mound of earth 30 ins. diam. at base and 18 ins. high, dug 2 pits 18 X 12 X 12 ins. E & W. dist. 5 ft. from mound for 1/16 Sec. Cor.
80.04	To the S. 1/16 Sec. Cor. on Sec. line between Secs. 1 and 2. Land broken & mountainous. Grazing good. Soil Sandy 2d Rate.

Uncompahgre Ute Indian Surveys.

Subdivisions of T. 6 S. R. 19 E. Salt Lake Mer. Utah Terr.y Con.td

Chains.	
	From the 1/4 Sec. Cor. on Sec. line between Sections 1 and 2 I run East on a random line through the middle of Sec. 1. Var. 16° 15' East.
20.00	Set a temporary 1/16 Sec. Cor. Land broken Soil 2d Rate.
40.00	Set a temporary 1/4 Sec. Cor. Land broken Soil 2d Rate.
60.00	Set a temporary 1/16 Sec. Cor. Land broken Soil 2d Rate.
80.20	Intersect the N. and S. line bet. Secs. 1 & 6 at 10 links N of the 1/4 Sec. Cor. Land broken Soil 2d Rate. From this corner I run N 89° 56' W on a true line through the middle of Sec. 1. with the same var.
20.05	Set a sandstone 16 X 10 X 5 ins. 12 ins. in ground marked "1/16" on E. face in a mound of earth 30 ins. diam. at base and 18 ins. high; dug 2 pits 18 X 12 X 12 ins. E. and W. dist. 5 Ft. from mound for 1/16 Sec. Cor.
40.10	Set a sandstone 12 X 12 X 8 ins. 12 ins. in ground marked "1/4" on E. face in a mound of earth 30 ins. diam. at base and 18 ins. high; dug 2 pits 18 X 12 X 12 ins. E. and W. dist. 5 Ft. from mound for 1/4 Sec. Cor.
60.15	Set a sandstone 20 X 10 X 5 ins. 12 ins. in ground marked "1/16" on E. face in a mound of earth 30 ins. diam. at base and 18 ins. high; dug 2 pits 18 X 12 X 12 ins. E. and W. dist. 5 Ft. from mound for 1/16 Sec. Cor.
80.20	To the 1/4 Sec. Cor. on Sec. line between Secs. 1 and 2 Land broken + mountainous Grazing good Soil Sandy 2d. Rate.

Uncompahgre Ute Indian Surveys.

Subdivisions of T. 6 S.R. 19 E. Salt Lake Mer. Utah Terr.y Con.td

Chains.	
	From the N 1/16 Sec. Cor. on Sec. line between Sections 1 and 2 I run East on a random line through the middle of the N half of Sec. 1. Var. 16° 15' East.
20.00	Set a temporary 1/16 Sec. Cor. Land broken, Soil 2d Rate.
40.00	Set a temporary 1/16 Sec. Cor. Land broken Soil 2d Rate.
60.00	Set a temporary 1/16 Sec. Cor. Land broken Soil 2d Rate.
80.00	Intersect the N. & S. line bet. Secs. 1. and 6 at 18 links N of the N 1/16 Sec. Cor. Land broken + rough Soil 2d Rate. From this corner I run N 89° 52' W on a true line through the middle of the N half of Sec. 1. with the same var.
20.00	Set a sandstone 12 X 10 X 10 ins. 12 ins. in the ground, marked "1/16" on E. face in a mound of earth 30 ins. diam. at base and 18 ins. high, dug 2 pits 18 X 12 X 12 ins. E & W. dist. 5 ft. from mound for 1/16 Sec. Cor.
40.00	Set a sandstone 16 X 10 X 5 ins. 12 ins. in the ground, marked "1/16" on E. face in a mound of earth 30 ins. diam. at base and 18 ins. high, dug 2 pits 18 X 12 X 12 ins. E & W. dist. 5 ft. from mound for 1/16 Sec. Cor.
60.00	Set a sandstone 12 X 10 X 10 ins. 12 ins. in the ground, marked "1/16" on E. face in a mound of earth 30 ins. diam. at base and 18 ins. high, dug 2 pits 18 X 12 X 12 ins. E & W. dist. 5 ft. from mound for 1/16 Sec. Cor.
80.00	To the N 1/16 Sec. Cor. on Sec. line between Secs. 1. and 2 Land broken + mountainous. Grazing good. Soil Sandy 2d Rate

Nov 8. 1882

Chains	
	The S 1/16 sec lines in sec 35 being fractional from the S 1/16 sec cor on line bet secs 35 & 36 Drew West on a true line through the middle of the S half of sec 35 Var 16° 15' E
20.00	Set a sandstone 10 x 10 x 6 ins marked "1/16" on E face in a mound of earth 30 ins diam at base 18 ins high for 1/16 sec cor
40.00	Set a cottonwood post 36 x 3 x 3 ins marked "1/16" on E face 18 ins deep in the ground for 1/16 sec cor Dug pits 18 x 12 & 12 x 12 ins E & W dist 5 ft from post
55.35	Intersect the S dy of the Reservation at 32.06 chs S 23° E of the 11th mile cor Land gently rolling Grazing good Soil 2d rate
	The 1/4 sec line in sec 35 being fractional from the 1/4 sec cor on line bet secs 34 & 35 Drew West on a true line through the middle of Sec 35 Var 16° 15' E
20.00	Set a cottonwood post 36 x 3 x 3 ins marked "1/4" on E face 18 ins deep in the ground for 1/4 sec cor Dug pits E & W of post 5 ft dist raised a mound of earth around post Land rolling Soil 2d rate
40.00	Set a cottonwood post 36 x 3 x 3 ins marked "1/4" on E face 18 ins deep in the ground for 1/4 sec cor Dug pits E & W of post 5 ft dist raised a mound of earth around post Land rolling Soil 3d rate
60.00	Set a cottonwood post 36 x 3 x 3 ins marked "1/16" on E face 18 ins deep in the ground for 1/16 sec cor Dug pits E & W of the post 5 ft dist raised a mound of earth around post Land rolling Soil 2d rate
64.38	Intersect the S dy of the Reservation at point 11.20 chs S 23° East

Uncompahgre Ute Indian Surveys.

Subdivisions of T. 6 S. R. 19 E. Salt Lake Mer. Utah Terr'y, Cont.

Chains.	of the 11th mile Corner which is a sandstone marked "11"
	Land gently rolling
	Grazing good for upland
	Soil sandy 2d rate
	The N 1/16 sec line in sec 35 being fractional from the N 1/16 sec cor on sec line bet secs 35 and 36 Runs West on a true line through the middle of the N half of sec 35
	Var 16° 15' E
20.00	Set a cottonwood post 36 + 3 + 3 ins marked "1/16" on E face in a mound of earth 3 ft diam at base + 18 ins high for 1/16 sec cor Dug pits 18+12+12 ins E & W 5 ft dist from post Land rolling
40.00	Set a cottonwood post 36 + 3 + 3 ins marked "1/16" on E face 18 ins deep in the ground for 1/4 sec cor Dug pits 18+12+12 ins E & W of post 5 ft dist + raised a mound of earth 3 ft diam at base + 18 ins high around post Land rolling Soil 2d rate
60.00	Set a cottonwood post 36 + 3 + 3 ins marked "1/16" on E face 18 ins deep in the ground for 1/16 sec cor Dug pits 18+12+12 ins E & W of post 5 ft dist + raised a mound of earth 3 ft diam at base of 18 ins high around post Land rolling Soil 2d rate
72.96	Intersect the Boundary line of the Reservation at a point 11.00 chains N 23° W of the 11th mile Cor which is a sandstone marked "11" + placed in a mound of stone
	Land gently rolling high plateau or table land
	Grazing good
	Soil sandy 2d rate

Uncompahgre Ute Indian Surveys.

Subdivisions of T. 6 S.R. 19 E. Salt Lake Mer. Utah Terr.y Con.td

Chains.	
	From the S 1/16 Sec. Cor. on Sec. line between Sections 26 and 27 I run East on a random line through the middle of the S. half of Sec. 26. Var. 16° 15' East.
20.00	Set a temporary 1/16 Sec. Cor. Land rolling Soil 2d Rate.
40.00	Set a temporary 1/16 Sec. Cor. Land rolling Soil 2d Rate.
60.00	Set a temporary 1/16 Sec. Cor. Land rolling Soil 2d Rate.
80.10	Intersect the N. & S. line bet. Secs. 25 and 26 at 16 links N of the S 1/16 Sec. Cor. Land rolling. Soil 2d Rate.
	From this corner I run N. 89° 53' W. on a true line through the middle of the S half of Sec. 26 with the same var.
20.02	Set a Sandstone 16 x 10 x 3 ins. 12 ins. in the ground, marked "1/16" on E. face in a mound of earth 30 ins. diam. at base and 18 ins. high, dug 2 pits 18 x 12 x 12 ins. E & W. dist. 5 ft. from mound for 1/16 Sec. Cor.
40.05	Set a cottonwood post 36 x 3 x 3 ins. 12 ins. in the ground, marked "1/16" on E. face in a mound of earth 30 ins. diam. at base and 18 ins. high, dug 2 pits 18 x 12 x 12 ins. E & W. dist. 5 ft. from mound for 1/16 Sec. Cor.
60.08	Set a cottonwood post 36 x 3 x 3 ins. 12 ins. in the ground, marked "1/16" on E. face in a mound of earth 30 ins. diam. at base and 18 ins. high, dug 2 pits 18 x 12 x 12 ins. E & W. dist. 5 ft. from mound for 1/16 Sec. Cor.
80.10	To the S. 1/16 Sec. Cor. on Sec. line between Secs. 26 and 27. Land rolling. Grazing good. Soil sandy 2d Rate

Uncompahgre Ute Indian Surveys.

Subdivisions of T. 6 S.R. 19 E. Salt Lake Mer. Utah Terr.y Con.td

Chains.	
	From the 1/4 Sec. Cor. on Sec. line between Sections 26 and 27 I run East on a random line through the middle of Sec. 26. Var. 16° 15' East.
20.00	Set a temporary 1/16 Sec. Cor. Land rolling Soil 2d Rate.
40.00	Set a temporary 1/4 Sec. Cor. Land rolling Soil 2d Rate.
60.00	Set a temporary 1/16 Sec. Cor. Land rolling Soil 2d Rate.
	Intersect the N. and S. line bet. Secs. 25 & 26 at 20 links N of the 1/4 Sec. Cor. Land rolling Soil 2d Rate.
	From this corner I run N 89° 57' W on a true line through the middle of Sec. 26 with the same var.
20.00	Set a cottonwood post 36 x 3 x 3 ins. 12 ins. in ground marked "1/16" on E. face in a mound of earth 30 ins. diam. at base and 18 ins. high; dug 2 pits 18 x 12 x 12 ins. E. and W., dist. 5 ft. from mound for 1/16 Sec. Cor.
40.00	Set a cottonwood post 36 x 3 x 3 ins. 12 ins. in ground marked "1/4" on E. face in a mound of earth 30 ins. diam. at base and 18 ins. high; dug 2 pits 18 x 12 x 12 ins. E. and W., dist. 5 ft. from mound for 1/4 Sec. Cor.
60.00	Set a cottonwood post 36 x 3 x 3 ins. 12 ins. in ground marked "1/16" on E. face in a mound of earth 30 ins. diam. at base and 18 ins. high; dug 2 pits 18 x 12 x 12 ins. E. and W., dist. 5 ft. from mound for 1/16 Sec. Cor.
80.00	To the 1/4 Sec. Cor. on Sec. line between Secs. 26 and 27
	Land rolling.
	Grazing good.
	Soil Sandy 2d Rate

Uncompahgre Ute Indian Surveys.

Subdivisions of T. 6 S.R. 19 E. Salt Lake Mer. Utah Terr.y Con.td

Chains.	
	From the N 1/16 Sec. Cor. on Sec. line between Sections 26 and 27 I run East on a random line through the middle of the N half of Sec. 26. Var. 16° 15' East.
20.00	Set a temporary 1/16 Sec. Cor. Land rolling Soil 2d Rate.
40.00	Set a temporary 1/16 Sec. Cor. Land rolling Soil 2d Rate.
60.00	Set a temporary 1/16 Sec. Cor. Land rolling Soil 2d Rate.
79.86	Intersect the N. & S. line bet. Secs. 25 and 26 at 4 links S. of the N 1/16 Sec. Cor. Land rolling Soil 2d Rate. From this corner I run S. 89° 58' W on a true line through the middle of the N half of Sec. 26 with the same var.
19.97	Set a Cottonwood post 36 x 3 x 3 ins. 12 ins. in the ground, marked "1/16" on E. face in a mound of earth 30 ins. diam. at base and 18 ins. high, dug 2 pits 18 x 12 x 12 ins. E & W. dist. 5 ft. from mound for 1/16 Sec. Cor.
39.93	Set a cottonwood post 36 x 3 x 3 ins. 12 ins. in the ground, marked "1/16" on E. face in a mound of earth 30 ins. diam. at base and 18 ins. high, dug 2 pits 18 x 12 x 12 ins. E & W. dist. 5 ft. from mound for 1/16 Sec. Cor.
59.89	Set a cottonwood post 36 x 3 x 3 ins. 12 ins. in the ground, marked "1/16" on E. face in a mound of earth 30 ins. diam. at base and 18 ins. high, dug 2 pits 18 x 12 x 12 ins. E & W. dist. 5 ft. from mound for 1/16 Sec. Cor.
79.86	To the N 1/16 Sec. Cor. on Sec. line between Secs. 26 and 27 Land rolling Grazing good Soil Sandy 2d Rate

Uncompahgre Ute Indian Surveys.

Subdivisions of T. 6 S.R. 19 E. Salt Lake Mer. Utah Terr.y Con.td

Chains.	
	From the S. 1/16 Sec. Cor. on Sec. line between Sections 22 and 23 I run East on a random line through the middle of the S. half of Sec. 23 Var. 16° 15' East.
20.00	Set a temporary 1/16 Sec. Cor. Land rolling Soil 2d Rate.
40.00	Set a temporary 1/16 Sec. Cor. Land rolling Soil 2d Rate.
60.00	Set a temporary 1/16 Sec. Cor. Land rolling Soil 2d Rate.
79.98	Intersect the N. & S. line bet. Secs. 23 and 24 at 20 links N of the S. 1/16 Sec. Cor. Land rolling Soil 2d Rate. From this corner I run N 89° 57' W on a true line through the middle of the S. half of Sec. 23 with the same var.
19.99	Set a Sandstone 20 x 6 x 5 ins. 12 ins. in the ground, marked "1/16" on E. face in a mound of earth 30 ins. diam. at base and 18 ins. high, dug 2 pits 18 x 12 x 12 ins. E & W. dist. 5 ft. from mound for 1/16 Sec. Cor.
39.99	Set a Sandstone 12 x 12 x 3 ins. 12 ins. in the ground, marked "1/16" on E. face in a mound of earth 30 ins. diam. at base and 18 ins. high, dug 2 pits 18 x 12 x 12 ins. E & W. dist. 5 ft. from mound for 1/16 Sec. Cor.
59.98	Set a Sandstone 16 x 10 x 5 ins. 12 ins. in the ground, marked "1/16" on E. face in a mound of earth 30 ins. diam. at base and 18 ins. high, dug 2 pits 18 x 12 x 12 ins. E & W. dist. 5 ft. from mound for 1/16 Sec. Cor.
79.98	To the S. 1/16 Sec. Cor. on Sec. line between Secs. 26 and 27 Land rolling Grazing good Soil sandy 2d Rate

Uncompahgre Ute Indian Surveys.

Subdivisions of T. 6 S.R. 19 E. Salt Lake Mer. Utah Terr.y Con.td

Chains.	
	From the 1/4 Sec. Cor. on Sec. line between Sections 22 and 23 I run East on a random line through the middle of Sec. 23
	Var. 16° 15' East.
20.00	Set a temporary 1/16 Sec. Cor. Land rolling. Soil 2d Rate.
40.00	Set a temporary 1/4 Sec. Cor. Land rolling Soil 2d Rate.
60.00	Set a temporary 1/16 Sec. Cor. Land rolling Soil 2d Rate.
80.02	Intersect the N. and S. line bet. Secs. 23 & 24 at 12 links N of the 1/4 Sec. Cor. Land rolling Soil 2d Rate. From this corner I run N 89° 55' W on a true line through the middle of Sec. 23 with the same var.
20.01	Set a Sandstone 18 X 16 X 2 ins. 12 ins. in ground marked "1/16" on E. face in a mound of earth 30 ins. diam. at base and 18 ins. high; dug 2 pits 18 X 12 X 12 ins. E. and W., dist. 5 ft. from mound for 1/16 Sec. Cor.
40.01	Set a Sandstone 16 X 10 X 8 ins. 12 ins. in ground marked "1/4" on E. face in a mound of earth 30 ins. diam. at base and 18 ins. high; dug 2 pits 18 X 12 X 12 ins. E. and W., dist. 5 ft. from mound for 1/4 Sec. Cor.
60.02	Set a Sandstone 18 X 10 X 5 ins. 12 ins. in ground marked "1/16" on E. face in a mound of earth 30 ins. diam. at base and 18 ins. high; dug 2 pits 18 X 12 X 12 ins. E. and W., dist. 5 ft. from mound for 1/16 Sec. Cor.
80.02	To the 1/4 Sec. Cor. on Sec. line between Secs. 26 and 27
	Land rolling.
	Grazing good
	Soil Sandy 2d Rate

Uncompahgre Ute Indian Surveys.

Subdivisions of T. 6 S.R. 19 E. Salt Lake Mer. Utah Terr.y Con.td

Chains.	
	From the N 1/16 Sec. Cor. on Sec. line between Sections 22 and 23 I run East on a random line through the middle of the N half of Sec. 23 Var. 16° 15' East.
20.00	Set a temporary 1/16 Sec. Cor. Land rolling Soil 2d Rate.
40.00	Set a temporary 1/16 Sec. Cor. Land rolling Soil 2d Rate.
60.00	Set a temporary 1/16 Sec. Cor. Land rolling Soil 2d Rate.
80.12	Intersect the N. & S. line bet. Secs. 23 & 24 and at 4 links S. of the N 1/16 Sec. Cor. Land rolling. Soil 2d Rate. From this corner I run S. 89° 58' W on a true line through the middle of the N half of Sec. 23 with the same var.
20.03	Set a Sandstone 16 X 10 X 10 ins. 12 ins. in the ground, marked "1/16" on E. face in a mound of earth 30 ins. diam. at base and 18 ins. high, dug 2 pits 18 X 12 X 12 ins. E & W. dist. 5 ft. from mound for 1/16 Sec. Cor.
40.06	Set a Sandstone 20 X 12 X 4 ins. 12 ins. in the ground, marked "1/16" on E. face in a mound of earth 30 ins. diam. at base and 18 ins. high, dug 2 pits 18 X 12 X 12 ins. E & W. dist. 5 ft. from mound for 1/16 Sec. Cor.
60.09	Set a cottonwood post 36 X 3 X 3 ins. 12 ins. in the ground, marked "1/16" on E. face in a mound of earth 30 ins. diam. at base and 18 ins. high, dug 2 pits 18 X 12 X 12 ins. E & W. dist. 5 ft. from mound for 1/16 Sec. Cor.
80.12	To the N 1/16 Sec. Cor. on Sec. line between Secs. 22 and 23. Land rolling Grazing good Soil sandy 2d Rate Nov 9. 1882

Uncompahgre Ute Indian Surveys.

Subdivisions of T. 6 S.R. 19 E. Salt Lake Mer. Utah Terr.y Con.td

Chains	
	From the S. 1/16 Sec. Cor. on Sec. line between Sections 14 and 15 I run East on a random line through the middle of the S. half of Sec. 14. Var. 16° 15' East.
20.00	Set a temporary 1/16 Sec. Cor. Land rolling Soil 2d Rate.
40.00	Set a temporary 1/16 Sec. Cor. Land rolling Soil 2d Rate.
60.00	Set a temporary 1/16 Sec. Cor. Land rolling Soil 2d Rate.
80.16	Intersect the N. & S. line bet. Secs. 13 and 14 at 10 links S. of the S. 1/16 Sec. Cor. Land rolling Soil 2d Rate. From this corner I run S 89° 56' E on a true line through the middle of the S. half of Sec. 14 with the same var.
20.04	Set a Sandstone 16 x 15 x 5 ins. 12 ins. in the ground, marked "1/16" on E. face in a mound of earth 30 ins. diam. at base and 18 ins. high, dug 2 pits 18 x 12 x 12 ins. E & W. dist. 5 ft. from mound for 1/16 Sec. Cor.
40.08	Set a Sandstone 16 x 14 x 8 ins. 12 ins. in the ground, marked "1/16" on E. face in a mound of earth 30 ins. diam. at base and 18 ins. high, dug 2 pits 18 x 12 x 12 ins. E & W. dist. 5 ft. from mound for 1/16 Sec. Cor.
60.12	Set a Sandstone 14 x 12 x 5 ins. 12 ins. in the ground, marked "1/16" on E. face in a mound of earth 30 ins. diam. at base and 18 ins. high, dug 2 pits 18 x 12 x 12 ins. E & W. dist. 5 ft. from mound for 1/16 Sec. Cor.
80.16	To the S. 1/16 Sec. Cor. on Sec. line between Secs. 14 and 15. Land rolling Grazing good Soil sandy 2d Rate.

Uncompahgre Ute Indian Surveys.

Subdivisions of T. 6 S.R. 1 E. Salt Lake Mer. Utah Terr.y Cont.d.

Chains.	
	From the 1/4 Sec. Cor. on Sec. line between Sections 14 and 15 I run East on a random line through the middle of Sec. 14. Var. 16° 15' East.
20.00	Set a temporary 1/16 Sec. Cor. Land rolling Soil 2d Rate.
40.00	Set a temporary 1/4 Sec. Cor. Land rolling Soil 2d Rate.
60.00	Set a temporary 1/16 Sec. Cor. Land rolling Soil 2d Rate.
80.20	Intersect the N. and S. line bet. Secs. 13 & 14 at 28 links S. of the 1/4 Sec. Cor. Land rolling Soil 2d Rate. From this corner I run S 89° 48' W on a true line through the middle of Sec. 14 with the same var.
20.05	Set a Sandstone 18 X 12 X 5 ins. 12 ins. in ground marked "1/16" on E. face in a mound of earth 30 ins. diam. at base and 18 ins. high; dug 2 pits 18 X 12 X 12 ins. E. and W. dist. 5 Ft. from mound for 1/16 Sec. Cor.
40.10	Set a Sandstone 20 X 12 X 3 ins. 12 ins. in ground marked "1/4" on E. face in a mound of earth 30 ins. diam. at base and 18 ins. high; dug 2 pits 18 X 12 X 12 ins. E. and W. dist. 5 Ft. from mound for 1/4 Sec. Cor.
60.15	Set a sandstone 16 X 12 X 5 ins. 12 ins. in ground marked "1/16" on E. face in a mound of earth 30 ins. diam. at base and 18 ins. high; dug 2 pits 18 X 12 X 12 ins. E. and W. dist. 5 Ft. from mound for 1/16 Sec. Cor.
80.20	To the 1/4 Sec. Cor. on Sec. line between Secs. 14 and 15. Land rolling Grazing good Soil Sandy 2d Rate.

Uncompahgre Ute Indian Surveys.

Subdivisions of T. 6 S.R. 19 E. Salt Lake Mer. Utah Terr.y Con.td

Chains.	
	From the N 1/16 Sec. Cor. on Sec. line between Sections 14 and 15 I run East on a random line through the middle of the N half of Sec. 14. Var. 16° 15' East.
20.00	Set a temporary 1/16 Sec. Cor. Land rolling Soil 2d Rate.
40.00	Set a temporary 1/16 Sec. Cor. Land rolling Soil 2d Rate.
60.00	Set a temporary 1/16 Sec. Cor. Land rolling Soil 2d Rate.
80.24	Intersect the N. & S. line bet. Secs. 13 and 18 at 8 links N of the N 1/16 Sec. Cor. Land rolling. Soil 2d Rate.
	From this corner I run N 89° 57' W on a true line through the middle of the N half of Sec. 14 with the same var.
20.06	Set a sandstone 20 X 12 X 5 ins. 12 ins. in the ground, marked "1/16" on E. face in a mound of earth 30 ins. diam. at base and 18 ins. high, dug 2 pits 18 X 12 X 12 ins. E & W. dist. 5 ft. from mound for 1/16 Sec. Cor.
40.12	Set a sandstone 12 X 12 X 6 ins. 12 ins. in the ground, marked "1/16" on E. face in a mound of earth 30 ins. diam. at base and 18 ins. high, dug 2 pits 18 X 12 X 12 ins. E & W. dist. 5 ft. from mound for 1/16 Sec. Cor.
60.18	Set a sandstone 16 X 8 X 4 ins. 12 ins. in the ground, marked "1/16" on E. face in a mound of earth 30 ins. diam. at base and 18 ins. high, dug 2 pits 18 X 12 X 12 ins. E & W. dist. 5 ft. from mound for 1/16 Sec. Cor.
80.24	To the N 1/16 Sec. Cor. on Sec. line between Secs. 14 and 15. Land rolling Grazing good Soil Sandy 2d Rate

Uncompahgre Ute Indian Surveys.

Subdivisions of T. 6 S. R. 1 E. Salt Lake Mer. Utah Terr.y Cont.d

Chains.	
	From the S. 1/16 Sec. Cor. on Sec. line between Sections 10 and 11 I run East on a random line through the middle of the S. half of Sec. 11. Var. 16° 15' East.
20.00	Set a temporary 1/16 Sec. Cor. Land broken Soil 2d Rate.
40.00	Set a temporary 1/16 Sec. Cor. Land broken Soil 2d Rate.
60.00	Set a temporary 1/16 Sec. Cor. Land broken Soil 2d Rate.
80.05	Intersect the N. & S. line bet. Secs. 11 and 12 at 4 links S. of the S. 1/16 Sec. Cor. Land broken rough Soil 2d Rate. From this corner I run S 89° 58' W on a true line through the middle of the S. half of Sec. 11 with the same var.
20.01	Set a Sandstone 16 x 4 x 4 ins. 12 ins. in the ground, marked "1/16" on E. face in a mound of earth 30 ins. diam. at base and 18 ins. high, dug 2 pits 18 x 12 x 12 ins. E & W. dist. 5 ft. from mound for 1/16 Sec. Cor.
40.02	Set a Sandstone 18 x 12 x 5 ins. 12 ins. in the ground, marked "1/16" on E. face in a mound of earth 30 ins. diam. at base and 18 ins. high, dug 2 pits 18 x 12 x 12 ins. E & W. dist. 5 ft. from mound for 1/16 Sec. Cor.
60.04	Set a Sandstone 16 x 10 x 10 ins. 12 ins. in the ground, marked "1/16" on E. face in a mound of earth 30 ins. diam. at base and 18 ins. high, dug 2 pits 18 x 12 x 12 ins. E & W. dist. 5 ft. from mound for 1/16 Sec. Cor.
80.05	To the S. 1/16 Sec. Cor. on Sec. line between Secs. 10 and 11 Land broken mountainous Grazing good Soil Sandy 2d Rate

Uncompahgre Ute Indian Surveys.

Subdivisions of T. S.R. E. Salt Lake Mer. Utah Terr.y Con.td

Chains.	
	From the 1/4 Sec. Cor. on Sec. line between Sections 10 and 11 Run East on a random line through the middle of Sec. 11. Var. 16° 15' East.
20.00	Set a temporary 1/16 Sec. Cor. Land broken Soil 2d Rate.
40.00	Set a temporary 1/4 Sec. Cor. Land broken Soil 2d Rate.
60.00	Set a temporary 1/16 Sec. Cor. Land broken Soil 2d Rate.
79.82	Intersect the N. and S. line bet. Secs. 11 & 12 at 12 links S. of the 1/4 Sec. Cor. Land broken rough Soil 2d Rate. From this corner Run S 89° 55' W on a true line through the middle of Sec. 11 with the same var.
19.96	Set a Sandstone 10 x 10 x 10 ins. 12 ins. in ground marked "1/16" on E. face in a mound of earth 30 ins. diam. at base and 18 ins. high; dug 2 pits 18 x 12 x 12 ins. E. and W. dist. 5 ft. from mound for 1/16 Sec. Cor.
39.91	Set a sandstone 16 x 12 x 5 ins. 12 ins. in ground marked "1/4" on E. face in a mound of earth 30 ins. diam. at base and 18 ins. high; dug 2 pits 18 x 12 x 12 ins. E. and W. dist. 5 ft. from mound for 1/4 Sec. Cor.
59.86	Set a Sandstone 20 x 14 x 16 ins. 12 ins. in ground marked "1/16" on E. face in a mound of earth 30 ins. diam. at base and 18 ins. high; dug 2 pits 18 x 12 x 12 ins. E. and W. dist. 5 ft. from mound for 1/16 Sec. Cor.
79.82	To the 1/4 Sec. Cor. on Sec. line between Secs. 10 and 11 Land broken & mountainous. Grazing good Soil Sandy 2d Rate

Uncompahgre Ute Indian Surveys.

Subdivisions of T. 6 S. R. 19 E. Salt Lake Mer. Utah Terr.y Cont.d

Chains.	
	From the N 1/16 Sec. Cor. on Sec. line between Sections 10 and 11 I run East on a random line through the middle of the N half of Sec. 11
	Var. 16° 15' East.
20.00	Set a temporary 1/16 Sec. Cor. Land broken Soil 2d Rate.
40.00	Set a temporary 1/16 Sec. Cor. Land broken Soil 2d Rate.
60.00	Set a temporary 1/16 Sec. Cor. Land broken Soil 2d Rate.
	Intersect the N. & S. line bet. Secs. 11 and 12 at 20 links S. of the N 1/16 Sec. Cor. Land broken through Soil 2d Rate.
	From this corner I run S 89° 57' W on a true line through the middle of the N half of Sec. 11 with the same var.
19.93	Set a Sandstone 22 X 10 X 5 ins. 12 ins. in the ground, marked "1/16" on E. face in a mound of earth 30 ins. diam. at base and 18 ins. high, dug 2 pits 18 X 12 X 12 ins. E & W. dist. 5 ft. from mound for 1/16 Sec. Cor.
39.55	Set a sandstone 17 X 10 X 5 ins. 12 ins. in the ground, marked "1/16" on E. face in a mound of earth 30 ins. diam. at base and 18 ins. high, dug 2 pits 18 X 12 X 12 ins. E & W. dist. 5 ft. from mound for 1/16 Sec. Cor.
59.77	Set a Sandstone 16 X 14 X 5 ins. 12 ins. in the ground, marked "1/16" on E. face in a mound of earth 30 ins. diam. at base and 18 ins. high, dug 2 pits 18 X 12 X 12 ins. E & W. dist. 5 ft. from mound for 1/16 Sec. Cor.
79.70	To the N 1/16 Sec. Cor. on Sec. line between Secs. 10 and 11.
	Land broken mountainous Grazing good Soil sandy 2d Rate

Uncompahgre Ute Indian Surveys.

Subdivisions of T. 6 S.R. 2 E. Salt Lake Mer. Utah Terr.y Con.td

Chains.	
	From the S. 1/16 Sec. Cor. on Sec. line between Sections 2 and 3 I run East on a random line through the middle of the S. half of Sec. 2 Var. 16° 15' East.
20.00	Set a temporary 1/16 Sec. Cor. Land broken Soil 2d Rate.
40.00	Set a temporary 1/16 Sec. Cor. Land broken Soil 2d Rate.
60.00	Set a temporary 1/16 Sec. Cor. Land broken Soil 2d Rate.
79.92	Intersect the N. & S. line bet. Secs. 1 and 2 at 14 links N of the S. 1/16 Sec. Cor. Land broken through Soil 2d Rate. From this corner I run N 89° 52' W on a true line through the middle of the S. half of Sec. 2 with the same var.
19.98	Set a sandstone 12 x 10 x 3 ins. 12 ins. in the ground, marked "1/16" on E. face in a mound of earth 30 ins. diam. at base and 18 ins. high, dug 2 pits 18 x 12 x 12 ins. E & W. dist. 5 ft. from mound for 1/16 Sec. Cor.
39.96	Set a Sandstone 20 x 16 x 1½ ins. 12 ins. in the ground, marked "1/16" on E. face in a mound of earth 30 ins. diam. at base and 18 ins. high, dug 2 pits 18 x 12 x 12 ins. E & W. dist. 5 ft. from mound for. 1/16 Sec. Cor.
59.94	Set a Sandstone 40 x 12 x 3 ins. 12 ins. in the ground, marked "1/16" on E. face in a mound of earth 30 ins. diam. at base and 18 ins. high, dug 2 pits 18 x 12 x 12 ins. E & W. dist. 5 ft. from mound for 1/16 Sec. Cor.
79.92	To the S. 1/16 Sec. Cor. on Sec. line between Secs. 2 and 3 Land broken & mountainous Grazing good Soil sandy 2d Rate

Uncompahgre Ute Indian Surveys.

Subdivisions of T. 6 S.R. 19 E. Salt Lake Mer. Utah Terr.y Con.ts

Chains.	
	From the 1/4 Sec. Cor. on Sec. line between Sections 2 and 3 I run East on a random line through the middle of Sec. 2
	Var. 16° 15' East.
20.00	Set a temporary 1/16 Sec. Cor. Land broken Soil 2d Rate.
40.00	Set a temporary 1/4 Sec. Cor. Land broken Soil 2d Rate.
60.00	Set a temporary 1/16 Sec. Cor. Land broken Soil 2d Rate.
79.80	Intersect the N. and S. line bet. Secs. 1 & 2 at 2 links N. of the 1/4 Sec. Cor. Land broken Soil 2d Rate.
	From this corner I run N 89° 59' W on a true line through the middle of Sec. 2 with the same var.
19.95	Set a sandstone 24 x 12 x 2 ins. 12 ins. in ground marked "1/16" on E. face in a mound of earth 30 ins. diam. at base and 18 ins. high; dug 2 pits 18 x 12 x 12 ins. E. and W. dist. 5 ft. from mound for 1/16 Sec. Cor.
39.90	Set a sandstone 16 x 12 x 8 ins. 12 ins. in ground marked "1/4" on E. face in a mound of earth 30 ins. diam. at base and 18 ins. high; dug 2 pits 18 x 12 x 12 ins. E. and W. dist. 5 ft. from mound for 1/4 Sec. Cor.
59.85	Set a sandstone 10 x 10 x 8 ins. 12 ins. in ground marked "1/16" on E. face in a mound of earth 30 ins. diam. at base and 18 ins. high; dug 2 pits 18 x 12 x 12 ins. E. and W. dist. 5 ft. from mound for 1/16 Sec. Cor.
79.80	To the 1/4 Sec. Cor. on Sec. line between Secs. 2 and 3.
	Land broken & mountainous.
	Grazing good.
	Soil Sandy 2d Rate

Subdivisions of T. 6 S. R. 9 E. Salt Lake Mer. Utah Terr'y, Cont'd.

Chains	
	From the N 1/16 sec cor on sec line bet secs 2 & 3 Iron
	East on a random line through the middle of the N half of sec 2
	Var 16° 15' E
20.00	Set temporary 1/16 sec cor
	Land broken Soil 2d rate
40.00	Set temporary 1/16 sec cor
	Land broken Soil 2d rate
60.00	Set temporary 1/16 sec cor
	Land broken Soil 2d rate
79.94	Intersect the N & S line bet secs 1 & 2 at 12 links S of the N 1/16 sec cor Land broken & rough
	Soil 2d rate
	From this cor Iron
	S 89° 55' W on a true line through the middle of the N half of sec 2 with the same var
19.99	Set a sandstone 10 x 10 x 5 ins marked "1/16" on E face in a mound of earth & stone 30 ins diam at base 18 ins high for 1/16 sec cor
39.97	Set a sandstone 18 x 6 x 5 ins marked "1/16" on E face in a mound of earth & stone 30 ins diam at base 18 ins high for 1/16 sec cor
59.95	Set a sandstone 12 x 10 x 5 ins marked 1/16 on E face in a mound of earth and stone 30 ins diam at base 18 ins high for 1/16 sec cor
79.94	To the N 1/16 sec cor on sec line bet secs 2 & 3.
	Land broken rocky mountainous rocky in places
	Soil sandy 2d & 3d rate
	Grazing pos
	Nov 10 1883

Uncompahgre Ute Indian Surveys.

Subdivisions of T. 6 S. R. 19 E. Salt Lake Mer. Utah Terr'y, Con

Chains	
	The A 1/16 sec line in sec 27 being fractional from the A 1/16 sec cor on sec line bet sec 26 & 27 West on a true line through the middle of the A half of sec 27
	Var 16° 15' E
10.00	Intersect the Bdy of the Reservation 25.00 chs S 23° E of the 1/2 mile cor
	Land gently rolling Good grazing
	Soil 2d rate
	The 1/4 sec line in sec 27 being fractional from the 1/4 sec cor on sec line bet sec 26 & 27 Iron West on a true line through the middle of sec 27.
	Var 16° 15' E
19.00	Intersect the Bdy of the Reservation at 3.30 chs S 23° E of the 1/2 mile cor
	Set a sandstone 16 + 14 + 12 ins, marked "C. C." on E face in a mound of earth & stone 30 ins diam at base + 18 ins high for closing cor
	Land rolling
	Grazing good
	Soil sandy 2d rate
	The N 1/16 sec line in sec 27 being fractional from the N 1/16 sec cor on line bet secs 26 & 27 Iron West on a true line through the middle of the N half of sec 27.
	Var 16° 15' E
20.00	Set a sandstone 16 + 10 + 3 ins marked "1/16" on N face in a mound of earth + stone 30 ins diam at base + 18 ins high for 1/16 sec cor
26.85	Intersect the Bdy of the Reservation at 18.40 chs N 23° W of the 1/2 mile cor
	Land rolling
	Grazing good
	Soil sandy 2d rate

Chains	
	The S 1/16 sec line in sec 22 being fractional. From the S 1/16 sec cor on sec line bet secs 22 & 23 I run West on a true line through the middle of the S. half of sec 22. Var 16° 15' E.
20.00	Set a sandstone 18+12+5 ins marked "1/16" on E face in a mound of stone 30 ins diam at base & 18 ins high for 1/16 sec cor.
40.00	Set a sandstone 18+12+12 ins marked "1/16" on E face in a mound of stone 30 ins diam at base and 18 ins high for 1/16 sec cor.
43.35	Intersect the Bdy of the reservation at 18.25 chs S. 23° E. of the 13th mile cor. Land broken & mountainous. Grazing. Soil sandy 2d rate.
	The 1/4 sec line in sec 22 being fractional. From the 1/4 sec cor on sec line bet secs 22 & 23 I run West on a true line through the middle of sec 22. Var 16° 15' E.
20.00	Set a sandstone 20+10+5 ins, marked "1/16" on E face in a mound of earth & stone 30 ins diam at base & 18 ins high for 1/16 sec cor.
40.00	Set a sandstone 16+15+4 ins marked "1/4" on E face in a mound of earth & stone 3 ins diam at base & 18 ins high for 1/4 sec cor.
51.70	Intersect the Bdy of the Reservation at 3.47 chs N. 23° W. of the 13th mile cor. Land broken & mountainous. Grazing good. Soil 2d & 3d rate.
	The N 1/16 sec line in sec 22 being fractional from the N 1/16 sec cor on sec line bet secs 22 & 23 I run West on a true line through the middle of the N half of sec 22. Var 16° 15' E.

Chains	
20.00	Set a sandstone 20×16×3 ins marked "1/16" on E face in a mound of earth 30 ins dia at base & 18 ins high for 1/16 sec cor.
40.00	Set a sandstone 18×5×5 ins marked "1/16" on E face in a mound of earth & stone 30 ins diam at base & 18 ins high for 1/16 sec cor.
60.00	Intersect the Bdy of the Reservation at 25.20 chs. N 23° W of the 13th mile cor. Set a sandstone 20×10×5 ins marked "C.C" on E face in a mound of earth & stone 30 ins diam at base & 18 ins high for Closing Cor. Land broken & mountainous. Grazing poor. Soil 2d & 3d rate.
	The S 1/16 sec line in sec 15 being fractional from the S 1/16 sec cor on sec line bet secs 14 & 15 Irun West on a true line through the middle of the Shelf of sec 15. Var 16° 15' E.
20.00	Set a sandstone 12×12×10 ins, marked "1/16" on E face in a mound of stone & earth 30 ins diam at base & 18 ins high for 1/16 sec cor.
40.00	Set a sandstone 16×12×5 ins marked "1/16" on E face in a mound of stone and earth 30 ins diam at base & 18 ins high for 1/16 sec cor.
60.00	Set a sandstone 16×12×3 ins marked "1/16" on E face in a mound of stone & earth 30 ins diam at base & 18 ins high for 1/16 sec cor.
77.25	Intersect the Bdy of the Reservation at 11.47 chs. S. 23° E. of the 14th mile Cor. Land broken & mountainous. Grazing good. Soil 2d rate sandy.

Uncompahgre Ute Indian Surveys.

Subdivisions of T. 6 S. R. 19 E. Salt Lake Mer. Utah Tenn.y Con.td

Chains.	
	From the ¼ Sec. Cor. on Sec. line between Sections 15 and 16 I run East on a random line through the middle of Sec. 15. Var. 16° 15' East.
20.00	Set a temporary 1/16 Sec. Cor. Land broken Soil 2d Rate.
40.00	Set a temporary ¼ Sec. Cor. Land broken Soil 2d Rate.
60.00	Set a temporary 1/16 Sec. Cor. Land broken Soil 2d Rate.
80.10	Intersect the N. and S. line bet. Secs. 14 & 15 at 14 links S. of the ¼ Sec. Cor. Land broken through Soil 2d Rate. From this corner I run S 89° 54' W on a true line through the middle of Sec. with the same var.
20.02	Set a Sandstone 30 x 16 x 2 ins. 12 ins. in ground marked "1/16" on E. face in a mound of earth 30 ins. diam. at base and 18 ins. high; dug 2 pits 18 x 12 x 12 ins. E. and W. dist. 5 ft. from mound for 1/16 Sec. Cor.
40.05	Set a sandstone 24 x 8 x 3 ins. 12 ins. in ground marked "¼" on E. face in a mound of earth 30 ins. diam. at base and 18 ins. high; dug 2 pits 18 x 12 x 12 ins. E. and W. dist. 5 ft. from mound for ¼ Sec. Cor.
60.07	Set a sandstone 16 x 12 x 3 ins. 12 ins. in ground marked "1/16" on E. face in a mound of earth 30 ins. diam. at base and 18 ins. high; dug 2 pits 18 x 12 x 12 ins. E. and W. dist. 5 ft. from mound for 1/16 Sec. Cor.
80.10	To the ¼ Sec. Cor. on Sec. line between Secs. 15 and 16. Land broken & mountainous. Grazing good. Soil Sandy 2d Rate

Uncompahgre Ute Indian Surveys.

Subdivisions of T. 6 S. R. 19 E. Salt Lake Mer. Utah Terr.y Cont.d

Chains.	
	From the N 1/16 Sec. Cor. on Sec. line between Sections 15 and 16 I run East on a random line through the middle of the N half of Sec. 15
	Var. 16° 15' East.
20.00	Set a temporary 1/16 Sec. Cor. Land broken Soil 2d Rate.
40.00	Set a temporary 1/16 Sec. Cor. Land broken Soil 2d Rate.
60.00	Set a temporary 1/16 Sec. Cor. Land broken Soil 2d Rate.
80.14-8	Intersect the N. & S. line bet. Secs. 14 and 15 at 24 links S. of the N 1/16 Sec. Cor. Land broken Soil 2d Rate.
	From this corner I run S 89° 50' W. on a true line through the middle of the N half of Sec. 15 with the same var.
20.12	Set a Sandstone 16 X 8 X 8 ins. 12 ins. in the ground, marked "1/16" on E. face in a mound of earth 30 ins. diam. at base and 18 ins. high, dug 2 pits 18 X 12 X 12 ins. E & W. dist. 5 ft. from mound for 1/16 Sec. Cor.
40.24	Set a Sandstone 16 X 10 X 8 ins. 12 ins. in the ground, marked "1/16" on E. face in a mound of earth 30 ins. diam. at base and 18 ins. high, dug 2 pits 18 X 12 X 12 ins. E & W. dist. 5 ft. from mound for 1/16 Sec. Cor.
60.36	Set a Sandstone 12 X 12 X 10 ins. 12 ins. in the ground, marked "1/16" on E. face in a mound of earth 30 ins. diam. at base and 18 ins. high, dug 2 pits 18 X 12 X 12 ins. E & W. dist. 5 ft. from mound for 1/16 Sec. Cor.
80.48	To the N 1/16 Sec. Cor. on Sec. line between Secs. 15 and 16. Land broken + mountainous. Grazing poor. Soil sandy. 2d Rate

Uncompahgre Ute Indian Surveys.

Subdivisions of T. 6 S.R. 1 E. Salt Lake Mer. Utah Terr.y Con.td

Chains	
	From the S. 1/16 Sec. Cor. on Sec. line between Sections 9 and 10 I run East on a random line through the middle of the S half of Sec. 10 Var. 16° 15' East.
20.00	Set a temporary 1/16 Sec. Cor. Land broken Soil 2d Rate.
40.00	Set a temporary 1/16 Sec. Cor. Land broken Soil 2d Rate.
60.00	Set a temporary 1/16 Sec. Cor. Land broken Soil 2d Rate.
80.10	Intersect the N. & S. line bet. Secs. 10 and 11 at 10 links S. of the S 1/16 Sec. Cor. Land broken Soil 2d Rate.
	From this corner I run S 89° 56' W on a true line through the middle of the S. half of Sec. 10 with the same var.
20.02	Set a Sandstone 20 X 12 X 3 ins. 12 ins. in the ground, marked "1/16" on E. face in a mound of earth 30 ins. diam. at base and 18 ins. high, dug 2 pits 18 X 12 X 12 ins. E & W. dist. 5 ft. from mound for 1/16 Sec. Cor.
40.05	Set a Sandstone 14 X 10 X 8 ins. 12 ins. in the ground, marked "1/16" on E. face in a mound of earth 30 ins. diam. at base and 18 ins. high, dug 2 pits 18 X 12 X 12 ins. E & W. dist. 5 ft. from mound for 1/16 Sec. Cor.
60.07	Set a Sandstone 10 X 10 X 10 ins. 12 ins. in the ground, marked "1/16" on E. face in a mound of earth 30 ins. diam. at base and 18 ins. high, dug 2 pits 18 X 12 X 12 ins. E & W. dist. 5 ft. from mound for 1/16 Sec. Cor.
80.10	To the S. 1/16 Sec. Cor. on Sec. line between Secs. 9 and 10 Land broken mountainous Grazing poor Soil sandy 2d Rate

Uncompahgre Ute Indian Surveys.

Subdivisions of T. 6 S. R. 19 E. Salt Lake Mer. Utah Terr.y Con.td

Chains.	
	From the 1/4 Sec. Cor. on Sec. line between Sections 9 and 10 I run East on a random line through the middle of Sec. 10
	Var. 16° 15' East.
20.00	Set a temporary 1/16 Sec. Cor. Land broken Soil 2d. Rate.
40.00	Set a temporary 1/4 Sec. Cor. Land broken Soil 2d. Rate.
60.00	Set a temporary 1/16 Sec. Cor. Land broken Soil 2d. Rate.
80.34	Intersect the N. and S. line bet. Secs. 10 & 11 at 10 links S. of the 1/4 Sec. Cor. Land broken Soil 2d. Rate.
	From this corner I run S 89° 56' W on a true line through the middle of Sec. 10 with the same var.
20.08	Set a sandstone 18 x 16 x 3 ins. 12 ins. in ground marked "1/16" on E. face in a mound of earth 30 ins. diam. at base and 18 ins. high; dug 2 pits 18 x 12 x 12 ins. E. and W. dist. 5 ft. from mound for 1/16 Sec. Cor.
40.17	Set a sandstone 14 x 12 x 10 ins. 12 ins. in ground marked "1/4" on E. face in a mound of earth 30 ins. diam. at base and 18 ins. high; dug 2 pits 18 x 12 x 12 ins. E. and W. dist. 5 ft. from mound for 1/4 Sec. Cor.
60.25	Set a sandstone 20 x 10 x 3 ins. 12 ins. in ground marked "1/16" on E. face in a mound of earth 30 ins. diam. at base and 18 ins. high; dug 2 pits 18 x 12 x 12 ins. E. and W. dist. 5 ft. from mound for 1/16 Sec. Cor.
80.34	To the 1/4 Sec. Cor. on Sec. line between Secs. 9 and 10
	Land broken mountainous
	Grazing post
	Soil Sandy 2d. Rate

Uncompahgre Ute Indian Surveys.

Subdivisions of T. 6 S.R. 19 E. Salt Lake Mer. Utah Terr.y Con.td

Chains.	
	From the N 1/16 Sec. Cor. on Sec. line between Sections 9 and 10 I run East on a random line through the middle of the N half of Sec. 10 Var. 16° 15' East.
20.00	Set a temporary 1/16 Sec. Cor. Land broken Soil 2d Rate.
40.00	Set a temporary 1/16 Sec. Cor. Land broken Soil 2d Rate.
60.00	Set a temporary 1/16 Sec. Cor. Land broken Soil 2d Rate.
80.42	Intersect the N. & S. line bet. Secs. 10 and 11 at 60 links S. of the N 1/16 Sec. Cor. Land broken Soil 2d Rate.
	From this corner I run S 89° 34' W on a true line through the middle of the N half of Sec. 10 with the same var.
20.10	Set a Sandstone 14 X 12 X 3 ins. 12 ins. in the ground, marked "1/16" on E. face in a mound of earth 30 ins. diam. at base and 18 ins. high, dug 2 pits 18 X 12 X 12 ins. E & W. dist. 5 ft. from mound for 1/16 Sec. Cor.
40.21	Set a Sandstone 12 X 12 X 5 ins. 12 ins. in the ground, marked "1/16" on E. face in a mound of earth 30 ins. diam. at base and 18 ins. high, dug 2 pits 18 X 12 X 12 ins. E & W. dist. 5 ft. from mound for 1/16 Sec. Cor.
60.32	Set a Sandstone 14 X 12 X 6 ins. 12 ins. in the ground, marked "1/16" on E. face in a mound of earth 30 ins. diam. at base and 18 ins. high, dug 2 pits 18 X 12 X 12 ins. E & W. dist. 5 ft. from mound for 1/16 Sec. Cor.
80.42	To the N 1/16 Sec. Cor. on Sec. line between Secs 9 and 10. Land broken & mountainous Grazing good Soil Sandy 2d Rate Nov. 14 1882

Uncompahgre Ute Indian Surveys.

Subdivisions of T. 6 S. R. 19 E. Salt Lake Mer. Utah Terr.y Con.td

Chains.	
	From the S. 1/16 Sec. Cor. on Sec. line between Sections 3 and 4 I run East on a random line through the middle of the S. half of Sec. 3
	Var. 16° 15' East.
20.00	Set a temporary 1/16 Sec. Cor. Land rolling Soil 2d Rate.
40.00	Set a temporary 1/16 Sec. Cor. Land rolling Soil 2d Rate.
60.00	Set a temporary 1/16 Sec. Cor. Land rolling Soil 2d Rate.
80.16	Intersect the N. & S. line bet. Secs. 2 and 3 at 10 links S. of the S. 1/16 Sec. Cor. Land rolling gently Soil 2d Rate. From this corner I run S 89° 56' W on a true line through the middle of the S. half of Sec. 3 with the same var.
20.04	Set a Sandstone 18 X 12 X 5 ins. 12 ins. in the ground, marked "1/16" on E. face in a mound of earth 30 ins. diam. at base and 18 ins. high, dug 2 pits 18 X 12 X 12 ins. E & W. dist. 5 ft. from mound for 1/16 Sec. Cor.
40.08	Set a Sandstone 20 X 10 X 3 ins. 12 ins. in the ground, marked "1/16" on E. face in a mound of earth 30 ins. diam. at base and 18 ins. high, dug 2 pits 18 X 12 X 12 ins. E & W. dist. 5 ft. from mound for 1/16 Sec. Cor.
60.12	Set a Sandstone 24 X 8 X 3 ins. 12 ins. in the ground, marked "1/16" on E. face in a mound of earth 30 ins. diam. at base and 18 ins. high, dug 2 pits 18 X 12 X 12 ins. E & W. dist. 5 ft. from mound for 1/16 Sec. Cor.
80.16	To the S. 1/16 Sec. Cor. on Sec. line between Secs. 3 and 4. Land rolling. Grazing good Soil sandy 2d Rate

Uncompahgre Ute Indian Surveys.

Subdivisions of T. 6 S. R. 19 E. Salt Lake Mer. Utah Terr.y Con.td

Chains.	
	From the 1/4 Sec. Cor. on Sec. line between Sections 3 and 4 I run East on a random line through the middle of Sec. 3. Var. 16° 15' East.
20.00	Set a temporary 1/16 Sec. Cor. Land rolling Soil 2d Rate.
40.00	Set a temporary 1/4 Sec. Cor. Land rolling Soil 2d Rate.
60.00	Set a temporary 1/16 Sec. Cor. Land rolling Soil 2d Rate.
79.84	Intersect the N. and S. line bet. Secs. 2 & 3 at 10 links S. of the 1/4 Sec. Cor. Land rolling. Soil 2d Rate. From this corner I run S. 89° 56' W. on a true line through the middle of Sec. 3 with the same var.
19.96	Set a sandstone 18 x 10 x 6 ins. 12 ins. in ground marked "1/16" on E. face in a mound of earth 30 ins. diam. at base and 18 ins. high; dug 2 pits 18 x 12 x 12 ins. E. and W. dist. 5 ft. from mound for 1/16 Sec. Cor.
39.92	Set a sandstone 18 x 12 x 5 ins. 12 ins. in ground marked "1/4" on E. face in a mound of earth 30 ins. diam. at base and 18 ins. high; dug 2 pits 18 x 12 x 12 ins. E. and W. dist. 5 ft. from mound for 1/4 Sec. Cor.
59.88	Set a sandstone 16 x 10 x 10 ins. 12 ins. in ground marked "1/16" on E. face in a mound of earth 30 ins. diam. at base and 18 ins. high; dug 2 pits 18 x 12 x 12 ins. E. and W. dist. 5 ft. from mound for 1/16 Sec. Cor.
79.84	To the 1/4 Sec. Cor. on Sec. line between Secs. 3 and 4. Land rolling. Grazing good. Soil Sandy 2d Rate.

Uncompahgre Ute Indian Surveys.

Subdivisions of T. 6 S. R. 19 E. Salt Lake Mer. Utah Terr.y Cont.d

Chains.	
	From the N 1/16 Sec. Cor. on Sec. line between Sections 3 and 4 I run East on a random line through the middle of the N half of Sec. 3 Var. 16° 15' East.
20.00	Set a temporary 1/16 Sec. Cor. Land rolling Soil 2d Rate.
40.00	Set a temporary 1/16 Sec. Cor. Land rolling Soil 2d Rate.
60.00	Set a temporary 1/16 Sec. Cor. Land rolling Soil 2d Rate.
79.92	Intersect the N. & S. line bet. Secs. 2 and 3 at 20 links N. of the N 1/16 Sec. Cor. Land rolling. Soil 2d Rate. From this corner I run N 89° 57' W on a true line through the middle of the N half of Sec. 3 with the same var.
19.98	Set a Sandstone 12 x 10 x 5 ins. 12 ins. in the ground, marked "1/16" on E. face in a mound of earth 30 ins. diam. at base and 18 ins. high, dug 2 pits 18 x 12 x 12 ins. E & W. dist. 5 ft. from mound for 1/16 Sec. Cor.
39.96	Set a Sandstone 12 x 12 x 5 ins. 12 ins. in the ground, marked "1/16" on E. face in a mound of earth 30 ins. diam. at base and 18 ins. high, dug 2 pits 18 x 12 x 12 ins. E & W. dist. 5 ft. from mound for 1/16 Sec. Cor.
59.94	Set a Sandstone 12 x 10 x 5 ins. 12 ins. in the ground, marked "1/16" on E. face in a mound of earth 30 ins. diam. at base and 18 ins. high, dug 2 pits 18 x 12 x 12 ins. E & W. dist. 5 ft. from mound for 1/16 Sec. Cor.
79.92	To the N 1/16 Sec. Cor. on Sec. line between Secs. 3 and 4 Land rolling. Grazing per Soil Sandy 2d Rate

Uncompahgre Ute Indian Surveys.

Subdivisions of T. 6 S. R. 19 E. Salt Lake Mer. Utah Terr'y, Cont'd.

Chains.	
	The 1/4 sec line in sec 16 being fractional from the 1/4 sec cor on sec line bet secs 15 & 16 Drawn West on a true line through the middle of sec 16. Var 16° 15' E.
5.80	Intersect the B'dy of the Reservation at 10.30 chs S 23° W of the 14th mile cor. Land broken & mountainous Soil 2d and 3d rate.
	The N 1/16 sec line in sec 16 being fractional from the N 1/16 sec cor on sec line bet secs 15 & 16 Drawn West on a true line through the middle of the N half of sec 16. Var 16° 15' E.
14.50	Intersect the B'dy of the Reservation at 47.80 chs S 23° E of the 15th mile Cor. Land broken & mountainous. Grazing prov. Soil 2d and 3d rate.
	The S. 1/16 sec line in sec 9 being fractional from the 1/16 sec cor on sec line bet secs 9 & 10 Drawn West on a true line through the middle of the S half of sec 9 Var 16° 15' E.
20.00	Set a sandstone 14 x 6 x 4 ins marked 1/16 on E face in a mound of earth & stone 30 ins diam at base 18 ins high for 1/16 sec cor.
31.30	Intersect the B'dy of the Reservation at 44.1 chs S 23° E of the 15th mile Land broken & mountainous. Grazing good. Soil 2d & 3d rate.
	The 1/4 sec line in sec 9 being fractional from the 1/4 sec cor on sec line bet secs 9 & 10 Drawn West on a true line through the middle of sec 9. Var 16° 15' E.
20.00	Set a sandstone 12 x 12 x 8 ins, marked 1/4 on E face in a mound of stone 30 ins diam at base 18 ins high for 1/4 sec cor.

Chains.	
40.00	Intersect the Bdy of the Reservation at 39.00 N 23° W of the 15th mile Cor.
	Set a sandstone 14+14+2 ins marked "C.C." "1/4" on E face in a mound of stone for 1/4 sec cor & Closing Cor.
	Land mountainous
	Soil 2d + 3d rate
	The N 1/16 sec line in sec 9 being fractional from the N 1/16 sec cor on sec line between secs 9 + 10 Runs West on a true line through the middle of the N half of sec 9.
	Var 16° 15' E
20.00	Set a sandstone 10+10+5 ins. marked "1/16" on E face in a mound of earth 30 ins diam at base + 18 ins high for 1/16 sec cor.
40.00	Set a sandstone 20+13+6 ins. marked "1/16" on E face in a mound of earth 30 ins diam at base and 18 ins high for 1/16 sec cor.
48.65	Intersect the Bdy of the Reservation at 39.00 chs N 23° W of the 15th mile Cor.
	Land mountainous
	Soil 2d + 3d rate
	The S 1/16 sec line in sec 4 being fractional from the S 1/16 sec cor on sec line between secs 3 + 4 Runs West on a true line through the middle of the S half of sec 4.
	Var 16° 15' E
20.00	Set a sandstone 14+14+6 ins marked "1/16" on E face in a mound of earth 30 ins diam at base + 18 ins high for 1/16 sec cor.
40.00	Set a sandstone 16+15+3 ins marked "1/16" on E face in a mound of stone 30 ins diam at base + 18 ins high for 1/16 sec cor.
60.00	Set a sandstone 14+14+8 ins marked "1/16" on E face in a mound of earth 30 ins diam at base + 18 ins high for 1/16 sec cor.
65.60	Intersect the Bdy of the Reservation at 2.50 chs S 23° E of the 16th mile cor

Subdivisions of T. 6 S. R. 19 E. Salt Lake Mer. Utah Terr'y, Cont'd.

Chains.	
	Land mountainous. Soil 2d. & 3d. rate.
	As the 1/4 sec line in sec. 4 is fractional from the 1/4 sec cor on sec line bet secs 3 & 4 I run West on a true line through the middle of sec 4. Var 16° 15' E
20.00	Set a sandstone 18 x 15 x 4 ins marked "1/16" on E face in a mound of earth & stone 30 ins diam at base & 18 ins high for 1/16 sec cor
40.00	Set a sandstone 18 x 6 x 5 ins, marked "1/4" on E face in a mound of earth 36 ins diam at base & 18 ins high for 1/4 sec cor.
60.00	Set a sandstone 10 x 10 x 6 ins marked "1/16" on E face in a mound of earth 30 ins dia at base & 18 ins high for 1/16 sec cor.
74.25	Intersect the Bdy of the Reservation at 24.15 chs N 23° W of the 16th mile cor Land mountainous. Soil 2d. & 3d. rate.
	From the N 1/16 sec cor on sec line bet secs 4 & 5 I run East on a random line through the middle of the N half of sec 4. Var 16° 15' E
20.00	Set temporary 1/16 sec cor
40.00	Set temporary 1/16 sec cor
60.00	Set temporary 1/16 sec cor
80.04	Intersect the N & S line bet secs 3 & 4 at 7 lks. S of the N 1/16 sec cor. From this cor I run. S 89° 57' W on a true line through the middle of the N half of sec 4 with the same var
20.01	Set a sandstone 20 x 16 x 3 ins marked "1/16" on E face in a mound of earth & stone 30 ins diam at base & 18 ins high for 1/16 sec cor
40.02	Set a sandstone 12 x 12 x 3 ins, marked "1/16" on E face in a mound of earth 30 ins diam at base & 18 ins high for 1/16 sec cor

Subdivisions of T. 6 S. R. 19 E. Salt Lake Mer. Utah Terr'y, Cont'd

Chains.	
60.03	Set a sandstone 14 + 14 + 5 ins marked "1/16 on E face" in a mound of earth + stone 30 ins diam at base + 18 ins high for 1/16 sec cor
80.04	To the N 1/16 sec cor on line bet secs 4 & 5
	Land mountainous
	Soil 2d rate
	Grazing fair
	The N 1/16 sec line in sec 5 being protracted from the N 1/16 sec cor on sec line bet secs 4 & 5 runs West on a true line through the middle of the N half of sec 5
	Var 16° 15' E
2.80	Intersect the Bdy of the Reservation at 45.85 chs N 23° W of the 16th mile Cor
	Land mountainous
	Grazing good
	Soil sandy 2d rate
	Nov. 12th 1882

Original

Final oaths for surveys.

List of Names.

A list of names of the persons employed by D. C. Major U. S. Surveyor, to assist in running, measuring and marking the lines and corners described in the foregoing field notes of the survey of the Township No. 6 South of the base line of range No 17 East of the Salt Lake Principal Meridian, in the Territory of Utah, showing the respective capacities in which they acted.

Russell J. Mershon	Surveyor
Rud. Ph. Neff	Surveyor
Chas. L. Soury	Chainman
Robt. Shultz	Chainman
C. E. McLean	Chainman
H. Hollendorp	Chainman
Peter Stewart	Moundsman
Henry Raymond	Moundsman
Edwin Bevies	Moundsman
J. T. Jordan	Axeman
John Johnston	Flagman
M. R. Johnson	Flagman
W. Fusley	Flagman

We Hereby Certify that we assisted D. J. Major United States Surveyor in subdividing all those parts of portions of the Subdivision and Meander lines of Township No. 6 South of Range 19 East of the Salt Lake Meridian, Territory of Utah, as represented in the foregoing Field Notes as having been Surveyed by him and under his direction and that said Survey has in all respects, to the best of our Knowledge and belief, well and faithfully Surveyed, and the Corner Monuments established, according to the instructions furnished by the General Land Office at Washington D. C.

Rufell D Mayhew	Surveyor
Rudolph Neff	Surveyor
Chas L Lowry	Chainman
Robt Shultz	Chainman
C. E. McLean	Chainman
B. Zehendorf	Chainman
Robt Stewart	Axeman

183
184

90 A-264

Henry Raymond — Axman
Edwin Bevier — Axman
J T Jordan — Axman
Axman
John Johnston — Flagman
M R Johnson — Flagman
W. T Owley — Flagman

Subscribed and sworn to before me this thirteenth day of December

L. W. Kennon,
2" Lieut., 6" Infty.,
Comdg. Ft. Thornby

I, Daniel G. Major U. S. Surveyor, do solemnly swear that in pursuance of a contract with the Hon. Commissioner General Land Office bearing date Dec. 20th 1880, and in strict conformity to the laws of the United States and the special instructions furnished by the said Commissioner, I have faithfully surveyed the exterior boundaries, section and subdivisional lines of Township No. 6 South of Range No. 19 East of the Salt Lake Meridian, in the Territory of Utah and do further solemnly swear that the foregoing are the true field notes of such surveys.

Daniel G. Major
U. S. Surveyor

Subscribed by said Daniel G. Major U. S. Surveyor and sworn to before me this 5th day of May A.D. 1883 Washington City, D. C.

Wm. Rockwood
Notary Public

BOOK-A-264

Department of the Interior,
General Land Office,
Washington, D.C., 1883.

The foregoing Field Notes of the survey of the Exterior and Subdivisional lines into 40 acre tracts of Tract Tp. 6. S. R. 19. E., Tract Tp. 7. S. R. 19. E., Tp. 10 S. Rs. 19 and 20 E. Tract Tp. 10 S. R. 21. E.; also portions of Green River Guide Meridian, and portions of 1st 2nd and 3d Standard Parallels South, all of the Salt Lake Meridian in Utah Territory, executed by Daniel J. Major, U. S. Surveyor under his contract with the Commissioner of the Genl Land Office at Washington, D.C., dated Dec. 20th 1880, having been critically examined and the necessary corrections and explanations made, the said Field Notes and the surveys they represent are hereby approved.

N. C. McFarland
Commissioner.

BOOK-A-264

Account sent to Indian office Sept 11, 1883

RECEIVED WITH SUR-GEN'L'S LETTER OF JUL 30 1883

5 *Examined by*

Compared by

Original

FIELD NOTES

OF THE SURVEY OF THE

Exterior Boundaries

Sections and

Subdivisional Lines

OF

Township No. *6 South*

Range No. *20 East*

OF THE

SALT LAKE MERIDIAN

IN

Utah Territory,

AS SURVEYED BY

DANIEL G. MAJOR,

U. S. Surveyor,

Under his Contract,

Dated December 20th, 1880.

Survey Commenced, October 24th 1882.

Survey Completed, December 7th 1882.

Examined by.....

Compared by.....

FIELD NOTES

OF THE SURVEY OF THE

South and West

Boundaries.

OF

Township No. *6 South*

Range No. *20 East*

OF THE

SALT LAKE MERIDIAN

IN

Utah Territory,

AS SURVEYED BY

DANIEL G. MAJOR,

U. S. Surveyor,

Under his Contract,

Dated December 20th, 1880.

Survey Commenced, *October 24"* 1882.

Survey Completed, *October 25"* 1882.

Exterior T. 6 S. R. 20 E.

South Boundary

Survey commenced Oct. 24. 1882 with Gurley's Transit in good adjustment for level, azimuth & collimation. Chain compared with & corrected by Stackpole's Standard Steel Tape.

From the cor on Green River Guide Meridian common to Tps 6 & 7 S Rs 20 & 21 which is a cottonwood post marked & placed in a mound of earth. Drum

Chains

West on a random line bet secs 1 & 36

Var 16° 15' E.

20. 00 Set temporary 1/16 sec. cor. Land broken & rough. Soil 2d rate

40. 21 To a point 21 lks N of the 1/4 sec cor on line bet secs 1 & 36 which is a sandstone 18x12x3 ins marked "1/4" & placed in a mound of stone. From this cor. Drum N 89° 42' E on a true line bet secs 1 & 36 with the same var.

20. 10 Set a sandstone 18x12x3 ins marked "1/16" on E face in a mound of earth & stone 30 ins diam at base & 18 ins high for 1/16 sec. cor.

40. 21 To the cor to Tps 6 & 7 S. Rs 20 & 21 E

Land broken & mountainous

Soil 2d rate

From the 1/4 sec cor on line bet secs 1 & 36 Drum

West on a random line bet secs 1 & 36

Var 16° 15' E.

20. 00 Set temporary 1/16 sec cor. Land broken & rough. Soil 1st rate

40. 25 To a point 21 lks N of the cor to secs 1, 2, 35 & 36 which is a sandstone marked & placed in a mound of stones. From this cor. Drum N 89° 42' E on a true line bet secs 1 & 36 with the same var.

20. 12 Set a sandstone 20x10x5 ins marked on E face "1/16" in a mound of earth & stone 30 ins diam at base & 18 ins high for 1/16 sec. cor.

40. 25 To the 1/4 sec cor on line bet secs 1 & 36

Land broken & mountainous

Soil 2d rate

Exteriors T 6 S R 20 E

Chains	
	From the cor to secs 1. 2. 35 & 36 I run
	West on a random line bet secs 2 & 35
	Var 16° 15' E
6.00	Wagon road. Course N. E. & S. W.
20.00	Set temporary 1/16 sec cor. Land broken & rough. Soil 2d rate
40.02	To a point 15 lks S of the 1/4 sec cor on line bet secs 2 & 35 which is a sandstone 20x8x8 ins marked "1/4" & placed in a mound of stone. From this cor I run S. 89° 47' E on a true line bet secs 2 & 35 with the same var.
20.01	Set a sandstone 14x14x4 ins marked on E face "1/16" in a mound of earth 30 ins diam at base & 18 ins high for 1/16 sec. cor.
40.02	To the cor to secs 1. 2. 35 & 36
	Land mountainous & broken — rocky
	Soil 2d rate, Good grazing for upland
	From the 1/4 sec cor on line bet secs 2 & 35 I run
	West on a random line bet secs 2 & 35
	Var 16° 15' E.
20.00	Set temporary 1/16 sec cor. Land broken & rough. Soil 2d rate
39.85	To a point 18 lks S of the cor to secs 2. 3. 34 & 35
	From this cor I run
	S. 89° 45' E on a true line bet secs 2 & 35 with the same var.
19.93	Set a sandstone 18x10x3 ins marked "1/16" on E face in a mound of earth & stone 30 ins diam at base & 18 ins high for 1/16 sec cor.
39.85	To the 1/4 sec cor. on line bet secs 2 & 35
	Land broken & mountainous — rocky
	Soil 2d rate — Sandy. Good grazing for upland
	From the cor to secs 2. 3. 34 & 35 I run
	West on a random line bet secs 3 & 34
	Var 16° 15' E.
20.00	Set temporary 1/16 sec cor. Land broken & rough. Soil 2d rate
22.00	Dry creek. Course S. E.
40.00	Not finding the 1/4 sec cor I set temporary 1/4 sec cor.
60.00	Set temporary 1/16 sec cor. Land broken & rough. Soil 2d rate
79.84	To a point 52 lks N of the cor to secs 3. 4. 33 & 34 which is a sandstone 25x12x10 ins marked & placed in a

Extension T. 6 S. R. 20 E.

Chains		
	mound of stone. From this cor. a corn.	
	N. 89° 3E E on a true line between secs 3 & 34	
	with the same var.	
19.96	Set a sandstone 18x10x4 ins. marked "1/16 on E face	
	in a mound of earth & stone 30 ins. diam. at base	
	& 12 ins. high for 1/16 sec. cor.	
39.92	Set a sandstone 16x16x12 ins. marked "1/4" on E face	
	in a mound of earth & stone 36 ins. diam. at base	
	& 18 ins. high for 1/4 sec. cor.	
59.88	Set a sandstone 24x6x5 ins. marked "1/16" on E face	
	in a mound of earth & stone 24 ins. diam. at base	
	& 12 ins. high for 1/16 sec. cor.	
79.84	Pothole cor. to secs. 3. 4. 33 & 34.	
	Land broken & mountainous.	
	Soil sandy 2d rate. Good grazing.	
		X
	From this cor. to secs. 3. 4. 33 & 34 a corn.	
	West on a random line between secs 4 & 33	
	Var 16° 15' E.	
2.00	Set temporary 1/16 sec. cor. Land broken & rough. Soil 1st rate	
39.80	Dry creek. Course S. E.	
40.00	Set pinding stone 1/4 sec. cor. & set temporary 1/4 sec. cor.	
60.00	Set temporary 1/16 sec. cor. Land broken & rough. Soil 1st rate	
80.08	Pa point 38 lks N. of this cor. to secs 4. 5. 32 & 33 which	
	is a sandstone 24x18x6 ins. marked & placed in	
	a mound of stone. From this cor. a corn.	
	N. 89° 44' E on a true line between secs 4 & 33 with	
	the same var.	
20.02	Set a sandstone 18x8x4 ins. marked on E face "1/16"	
	in a mound of earth & stone 30 ins. diam. at	
	base & 18 ins. high for 1/16 sec. cor.	
40.04	Set a sandstone 12x10x3 ins. marked on E face "1/4"	
	in a mound of earth & stone 36 ins. diam. at	
	base & 18 ins. high for 1/4 sec. cor.	
60.06	Set a sandstone 12x6x2 ins. marked on E face "1/16"	
	in a mound of earth & stone 30 ins. diam. at base	
	& 12 ins. high for 1/16 sec. cor.	
80.08	Pothole cor. to secs. 3. 4. 33 & 34.	
	Land broken & mountainous. Good grazing for upland	
	soil. Sandy - 2d rate.	

Exteriors T. 6 S. R. 20 E.

Chains	
	From the cor to secs 4. 5. 32 & 33 I run
	West on a random line bet secs 5 & 32
	Var 16° 15' E.
20.00	Set temporary 1/16 sec cor. Land broken & rough. Soil sand
40.18	To a point 4 lks S of the 1/4 sec cor. on line bet secs 5 & 32 which is a sandstone marked "1" along side of which I built a mound of stone. Thence I run S. 89° 57' E on a true line bet secs 5 & 32 with the same var.
20.09	Set a sandstone 18x10x4 ins marked "1/16" on E face in a mound of earth 30 ins diam at base & 12 ins high for 1/16 sec. cor.
40.18	To the cor to secs 4. 5. 32 & 33
	Land broken & mountainous.
	Soil, sandy 2d rate, Good grazing for uplands
	From the 1/4 sec cor. on line bet secs 5 & 32 I run
	West on a random line bet secs 5 & 32
	Var 16° 15' E.
20.00	Set temporary 1/16 sec cor. Land broken. Soil sandy 2d rate
22.00	Descend low bluffs.
32.00	Ascend low bluffs.
40.22	To a point 32 lks S of the cor to secs 5. 6. 31 & 32 which is a sandstone 16x10x5 ins marked & placed in a mound of stone. From this cor I run S. 89° 33' E on a true line bet secs 5 & 32 with the same var.
20.11	Set a sandstone 30x12x4 ins marked "1/16" on E face in a mound of earth & stone 30 ins diam at base & 18 ins high for 1/16 sec. cor.
40.22	To the 1/4 sec cor. on line bet secs 5 & 32
	Land broken & mountainous
	Soil 2d rate - sandy - Good grazing
	From the cor to secs 5. 6. 31 & 32 I run
	West on a random line bet secs 6 & 31
	Var 16° 15' E.
8.00	Descend.
20.00	Set temporary 1/16 sec cor. Land broken. Soil 2d rate
40.00	Not finding the 1/4 sec cor. I set temporary 1/4 sec cor.
60.00	Set temporary 1/16 sec cor. Land broken. Soil 2d rate

Exteriors T. 6 S. R. 20 E.

Chains	
60.30	Dry creek. Course S. W.
77.68	To the cor to Tps 6 & 7 S. Rs 19 & 20 E which is a Sandstone 36 x 12 x 6 ins marked & placed in a stone mound situated on point of bluffs. From this cor. I run East on a true line bet secs 6 & 31 with the same var.
17.68	Set a Sandstone 20 x 14 x 2 ins marked on E face 1/16" in a mound of earth 30 ins diam at base & 18 ins high for 1/16 sec. cor.
37.68	Set a Sandstone 18 x 10 x 4 ins. marked on E face 1/4" in a mound of earth 36 ins diam at base & 18 ins high for 1/4 sec. cor.
57.68	Set a Sandstone 24 x 12 x 3 ins. marked on E face "1/16" in a mound of earth & stone 30 ins diam at base & 18 ins high for 1/16 sec. cor.
77.68	To the cor to secs 5. 6. 31 & 32 Land broken & mountainous. Soil Sandy - 2d rate. Grazing good for uplands. Oct 24. 1882

West Boundary

Survey commenced Oct 25th 1882 with Gurley's Transit in good adjustment for level, azimuth & collimation. Chain compared with & corrected by Stackpole's Standard Steel Tape.

From the cor to Tps 6 & 7 S. Rs 19 & 20 E which is a Sandstone 36 x 12 x 6 ins marked & placed in a stone mound situated on point of bluffs - I run

North on a random line bet secs 31 & 36 Var 16° 15' E.

20.00	Set temporary 1/16 sec. cor. Land broken & rough. Soil 3d rate
40.16	To a point 15 lks W of the 1/4 sec cor. on line bet secs 31 & 36 which is a Sandstone 24 x 12 x 8 ins. marked "1/4" & placed in a mound of stone. From this cor I run S. 00° 13' W on a true line bet secs 31 & 36 with the same var.
20.08	Set a Sandstone 16 x 12 x 4 ins marked on N face "1/16" in a mound of earth & stone 30 ins diam at base & 18

Exteriors T. 6 S. R. 20 E.

chains	
	ins high for 1/16 sec cor.
40.16	To the cor to Tps 6 & 7 S. Rs 19 & 20 E.
	Land broken & mountainous
	Soil 3d rate. Grazing good
	From the 1/4 sec cor on line bet secs 31 & 36 I run
	North on a random line bet secs 31 & 36
	Var 16° 15' E
9.00	Top of ridge. Course E & W
20.00	Set temporary 1/16 sec cor. Land broken & rough. Soil 3d rate
25.00	Descend to
30.00	Dry gulch course W. Thence ascend
40.08	To a point 7 lks E of the cor to secs 25, 30, 31 & 36
	which is a sandstone 30 x 20 x 4 ins marked & placed
	in a mound of stone. From this cor I run
	S. 00° 06' E on a true line bet secs 31 & 36
	with the same var.
20.04	Set a sandstone 15 x 10 x 10 ins marked on N face 1/16
	in a mound of earth & stone 30 ins diam at base
	& 18 ins high for 1/16 sec cor.
40.08	To the 1/4 sec cor on line bet secs 31 & 36
	Land very broken & mountainous. High bench lands
	Soil sandy 2d & 3d rate. Good grazing for upland
	From the cor to secs 25, 30, 31 & 36 I run
	North on a random line bet secs 25 & 30
	Var 16° 15' E
20.00	Set temporary 1/16 sec cor. Land broken & rough. Soil 2d rate
40.19	To a point 10 lks E of the 1/4 sec cor on line bet secs
	25 & 30 which is a sandstone 20 x 10 x 5 ins marked 1/4
	& placed in a mound of stone. From this cor I run
	S. 00° 09' E on a true line bet secs 25 & 30 with
	the same var.
20.09	Set a sandstone 14 x 10 x 8 ins marked 1/16 on N face
	in a mound of earth & stone 30 ins diam at
	base & 18 ins high for 1/16 sec cor.
40.19	To the cor to secs 25, 30, 31 & 36
	Land very broken & mountainous. High benches
	Soil 2d & 3d rate. Good grazing for upland.

Sections N. 16. S. R. 20. E.

2 chains
Boundary line between sections 25 & 30. Bears
North and a standard line between sections 25 & 30

Van 16° 15' E

2.00.00 Set limestone mound 16 cubic feet. Land broken & rough. Soil 3rd rate
19.25 Set a Standard 2 lbs 6 oz set on the west 25. 30. 19 & 20
which is a Candelaine 18x10x8 ins marked & placed
in a mound of clay. From this cor. Bears
S. 00° 22' E and a line between sections 25 & 30 with
this Chain runs.
19.95 Set a Candelaine 18x10x10 ins marked on N face "1/16"
in a mound of earth & clay 30 ins diam at base
& 18 ins high for 1/16 cubic cor.
20.05 Pocket 1/4 cubic cor. on line between sections 25 & 30
Land mountainous & rough. High bench lands
Soil 3rd rate. Good grazing for upland

From this cor. Bears 19, 24, 25 & 30 Degrees
West between sections 19 & 24

Van 16° 15' E

20.00 Set a Candelaine 20x12x6 ins marked "1/16" on N face
in a mound of clay 30 ins diam at base & 18 ins
high for 1/16 cubic cor. Land mountainous. Soil 3rd rate
40.00 Set a Candelaine 18x6x4 ins marked "1/4" on N face in
a mound of clay 36 ins diam at base & 18 ins high
for 1/4 cubic cor. Land broken & rough. Soil 2nd & 3rd rate
60.00 Set a Candelaine 18x12x3 ins marked "1/16" on N face
in a mound of earth 30 ins diam at base & 18 ins
high for 1/16 cubic cor. Land broken & rough. Soil 2nd & 3rd rate
80.00 Set a Candelaine 18x18x6 ins marked on N face "IIII"
on E face "IIIII" in a mound of earth & clay 36 ins
diam at base & 18 ins high for cor to secs. 13. 18. 19 & 24
Land very mountainous & broken. High bench lands
Soil 3rd rate. Good grazing for upland

North between sections 13 & 18

Van 16° 15' E

20.00 Set a Candelaine 20x12x4 ins marked "1/16" on N face
in a mound of earth 30 ins diam at base & 18 ins
high for 1/16 cubic cor. Land broken & rough. Soil 3rd rate
40.00 Set a Candelaine 22x18x8 ins marked "1/4" on N face in
a mound of earth 36 ins diam at base & 18 ins high

Excursion R.C. & R. 20 E

Trans	for 1/16 sec on Land broken & rough Soil 2 & 3 rate
60.0.0	Set a Candelabra 15 x 12 x 3 ins marked on N face "1/16" in a mound of earth & stone 30 ins diam at base & 18 ins high for 1/16 sec on Land broken & rough Soil 2 rate
80.0.0	Set a Candelabra 20 x 18 x 4 ins marked on N face "1" & on E face "IIIII" in a mound of earth & stone 36 ins diam at base & 18 ins high for on to secs 7, 12, 13 & 18 Land broken, mountainous, high benches Soil 2d rate - Sandy Good grazing for upland.
	North bet secs 7 & 12
	Var 16° 15' E.
20.0.0	Set a Candelabra 18 x 6 x 6 ins marked on N face "1/16" in a mound of earth 30 ins diam at base & 18 ins high for 1/16 sec on Land broken & rough Soil 2 & 3 rate
40.0.0	Set a Candelabra 15 x 10 x 4 ins marked on N face "1/4" in a mound of earth 36 ins diam at base & 18 ins high for 1/16 sec on Land broken & rough Soil 3d rate.
60.0.0	Set a Candelabra 28 x 8 x 6 ins marked on N face "1/16" in a mound of earth 30 ins diam at base & 18 ins high for 1/16 sec on Land broken & rough Soil 2 rate
80.0.0	Set a Candelabra marked on N face "1" & on E face "IIIII" in a mound of stone 36 ins diam at base & 18 ins high for on to secs 1, 6, 7 & 12 Land mountainous & broken Soil 3 rate
	North bet secs 1 & 6
	Var 16° 15' E
20.0.0	Set Candelabra 15 x 8 x 4 ins marked "1/16" on N face in stone mound 30 ins diam at base & 18 ins high for 1/16 sec on
40.0.0	Set a Candelabra 12 x 8 x 6 ins marked "1/4" on N face in stone mound 30 ins diam at base & 18 ins high for 1/4 sec on
60.0.0	Set a Candelabra 18 x 12 x 3 ins marked "1/16" on N face in stone mound 30 ins diam at base & 18 ins high for 1/16 sec on
63.3.8	Deliniated the First Land Pars. as in 9, 10 chs E of the Land on to N'ly & W'ly sides of Secs 1 and 6 Rs 19 & 20 E which point I established by setting a stone marked "66 IIIII" on S face & "IIIII" on E & W faces in a large stone mound for closing cor to N'ly on 66 Rs 19 & 20 E. Land mountainous & broken. Good grazing Soil 2d & 3d rate
	Oct 25 1882

197 der

Examined by.....

Compared by.....

FIELD NOTES

OF THE SURVEY OF THE

Section Lines

OF

Township No. 6 South

Range No. 20 East

OF THE

SALT LAKE MERIDIAN

IN

Utah Territory,

AS SURVEYED BY

DANIEL G. MAJOR,

U. S. Surveyor,

Under his Contract,

Dated December 20th, 1880.

Survey Commenced, November 25 *1882.*

Survey Completed, December 4 *1882.*

93

16

Township 6 South R. 20 E. Salt Lake Mer.
Utah Terr'y



Uncompahgre Ute Indian Surveys.

Subdivisions of T. 6 S.R. 20 E. Salt Lake Mer. Utah Terr.y Con.td

Chains	
	From the Cor. to Sec. 1, 2, 35 & 36 on the S. bdy of the Ute Indn Res. run N. on a random line bet. Secs. 35 & 36 Var. 16° 30' East
5.00	Wagon road to Ft. Thornburgh & Uintah Agency
20.00	Set a temporary 1/16 Sec. Cor. Land broken & washed bluffs. Soil 1st & 2d Rate.
28.00	Dry gulch. Course S. E.
39.50	Dry gulch. Course S. E.
39.80	To a point 10 links E. of the 1/4 Sec. Cor. which is a sandstone 20 x 10 x 6 ins. marked "1/4." Land broken Soil 3d Rate. From this corner I run S. 00° 09' E. on a true line bet. Secs. 35 & 36 with the same var.
19.90	Set a sandstone 18 x 10 x 5 ins. 6 ins. in ground marked "1/16" on E. face in a mound of earth 30 ins. diam. at base and 18 ins. high, dug 2 pits 18 x 12 x 12 ins. E. & W. dist. 5 ft. from stone for 1/16 Sec. Cor.
39.80	To the Cor. to Secs. 1, 2, 35 & 36. Land broken & washed bluffs. Mountainous Soil 1st & 3d Rate. From the 1/4 Sec. Cor. on Sec. line bet. Sec. 35 & 36 I run North on a random line bet. Secs. 35 & 36 Var. 16° 30' E.
3.00	Dry gulch. Course S. E.
20.00	Set a temporary 1/16 Sec. Cor. Land mountainous Soil 3d Rate.
39.66	To a point 10 links E. of the Cor. to Secs. 25, 26, 35 & 36 which is a sandstone 24 x 12 x 6 marked 1/16" Land broken Soil 3d Rate. From this Cor. I run S. 00° 09' E. on a true line line bet. Secs. 35 & 36 with the same var.
19.83	Set a sandstone 10 x 10 x 8 ins. 5 ins. in ground marked "1/16" on E. face in a mound of earth 30 ins. diam. at base & 18 ins. high, dug 2 pits 18 x 12 x 12 ins. E. & W. dist. 5 ft. from stone for 1/16 Sec. Cor.
39.66	To the 1/4 Sec. Cor. on Sec. line bet. Secs. 35 & 36. Land broken & washed — mountainous Grazing good Soil 3d Rate.

00

Uncompahgre Ute Indian Surveys.

Subdivisions of T. 6 S.R. 20 E. Salt Lake Mer. Utah Terr.y Con.td

Chains	
	From the Cor. Sec. 25, 26, 35 & 36 I run East on a random line bet. Secs. 25 & 36 Var. 16°30' East.
6.00	Rocky ravine. Course N. E.
9.00	Rocky ravine. Course N. E.
20.00	Set a temporary 1/16 Sec. Cor. Land broken & rough. Soil 3d Rate.
39.90	To a point 16 links S. of the 1/4 Sec. Cor. which is a sandstone 15 x 12 x 6 ins. marked "1/4" Land broken and rough. Soil 3d Rate. From this corner I run S. 89°47' W. on a tr line bet. Secs. 25 & 36 with the same var.
19.95	Set a sandstone 15 x 10 x 3 ins. 5 ins. in marked "1/16" on E. face, in a mound of earth 30 ins. diam. and 18 ins. high, dug 2 pits 18 x 12 x 12 ins. E & W. dist. 5 ft. from stone for 1/16 Sec. C.
39.90	To the Cor. to Secs. 25, 26, 35 & 36. Land broken and mountainous. Soil 3d Rate
	From the 1/4 Sec. Cor. on Sec. line bet. Secs. 25 & I run E. on a random line bet. Secs. 25 & 36 Var. 16°30' E.
10.70	Dry water course draining to N. E.
20.00	Set a temporary 1/16 Sec. Cor. Land rough Soil 3d Rate
39.86	Intersect the N & S. line at 18 links N. of the Cor. to Se 25, 30, 31 & 36. Land mountainous. Soil 3d Rat From this corner I run N. 89°52' W. on a true l bet. Secs. 25 & 36 with the same var.
19.93	Set a sandstone 12 x 12 x 5 ins. 3 ins in grou marked "1/16" on E. face in a mound of eart 30 ins. at base & 18 ins high, dug 2 pits 18. 12 x 12 ins. E & W. dist. 5 ft. from stone for 1/16 Sec.
39.86	To the 1/4 Sec. Cor. on Sec. line bet. Secs. 25 & 30.
	Land mountainous.
	Soil 3d Rate.

Uncompahgre Ute Indian Surveys.

Subdivisions of T. 6 S.R. 20 E. Salt Lake Mer. Utah Terr.y Con.td

Chains	
	North bet. Secs. 25 and 26 Var. 16° 30' East.
20.00	Set a sandstone 18 x 10 x 4 ins. 12 ins. in ground marked "1/16" on N. face in a mound of earth 30 ins. diam. at base and 18 ins. high; dug 2 pits 18 x 12 x 12 ins. N. and S., dist. 5 ft. from mound for 1/16 Sec. Cor. Land broken Soil 2d Rate.
40.00	Set a sandstone 16 x 12 x 10 ins. 12 ins. in ground marked "1/4" on N. face in a mound of earth 30 ins. diam. at base and 20 ins. high; dug 2 pits 18 x 12 x 12 ins. N. and S., dist. 5 ft. from mound for 1/4 Sec. Cor. Land broken Soil 2d Rate.
60.00	Set a sandstone 18 x 14 x 6 ins. 12 ins. in ground marked "1/16" on N. face in a mound of earth 30 ins. diam. at base and 18 ins. high; dug 2 pits 18 x 12 x 12 ins. N. and S., dist. 5 ft. from mound for 1/16 Sec. Cor. Land broken Soil 2d Rate.
80.00	Set a sandstone 24 x 12 x 8 ins. 12 ins. in ground marked "1111" on N. E. face and on W. C. face "1" ~~on S. W. face and on N. W. face~~ in a mound of earth 36 ins. diam. at base, and 30 ins. high; dug pits 18 x 18 x 12 ins. in each Section 5 ft. dist. from mound for Corner to Secs. 23, 24, 25 & 26. Land broken & mountainous Grazing good Soil 3d Rate

BOOK-A-264

Uncompahgre Ute Indian Surveys.

Subdivisions of T. 6 S.R. 20 E. Salt Lake Mer. Utah Terr.y Cont.d

Chains	
	East on a random line bet. Secs. 24 and 25 Var. 16° 30' East.
20.00	Set a temporary 1/16 Sec. Cor. Land broken Soil 3d Rate.
40.00	Set a temporary 1/4 Sec. Cor. Land broken Soil 3d Rate.
60.00	Set a temporary 1/16 Sec. Cor. Land broken Soil 3d Rate.
79.81	Intersect the N. and S. line at 30 links S. of the corner to Secs. 19, 24, 25 & 30 Land broken & mountainous Soil 3d Rate.
	From this corner I run S. 89° 47' W. on a true line between Secs. 24 and 25 with the same var.
19.95	Set a sandstone 20 x 8 x 4 ins. 12 ins. in ground marked "1/16" on E. face in a mound of earth 30 ins. diam. at base, and 18 ins. high, dug 2 pits 18 x 12 x 12 ins. E. and W., dist. 5 ft. from mound for 1/16 Sec. Cor.
39.90	Set a sandstone 12 x 8 x 3 ins. 12 ins. in ground marked "1/4" on E. face in a mound of earth 30 ins. diam. at base, and 20 ins. high, dug 2 pits 18 x 12 x 12 ins. E. and W., dist. 5 ft. from mound for 1/4 Sec. Cor.
59.85	Set a sandstone 18 x 18 x 4 ins. 12 ins. in ground marked "1/16" on E. face in a mound of earth 30 ins. diam. at base, and 18 ins. high, dug 2 pits 18 x 12 x 12 ins. E. and W., dist. 5 ft. from mound for 1/16 Sec. Cor.
79.81	To the Corner to Secs. 23, 24, 25 & 26 Land broken and mountainous. Grazing good Soil 3d Rate

Uncompahgre Ute Indian Surveys.

Subdivisions of T. 6 S.R. 20 E. Salt Lake Mer. Utah Terr.y Cont.d

Chains	
	North bet. Secs. 23 and 24 Var. 16° 30' East.
20.00	Set a sandstone 12 x 10 x 4 ins. 12 ins. in ground marked "1/16" on N. face in a mound of earth 30 ins. diam. at base and 18 ins. high; dug 2 pits 18 x 12 x 12 ins. N. and S., dist. 5 ft. from mound for 1/16 Sec. Cor. Land rough & mountainous Soil 3d Rate.
40.00	Set a sandstone 8 x 8 x 8 ins. 12 ins. in ground marked "1/4" on N. face in a mound of earth 30 ins. diam. at base and 20 ins. high; dug 2 pits 18 x 12 x 12 ins. N. and S., dist. 5 ft. from mound for 1/4 Sec. Cor. Land rough & mountainous Soil 3d Rate.
0.00	Set a sandstone 12 x 10 x 5 ins. 12 ins. in ground marked "1/16" on N. face in a mound of earth 30 ins. diam. at base and 18 ins. high; dug 2 pits 18 x 12 x 12 ins. N. and S., dist. 5 ft. from mound for 1/16 Sec. Cor. Land rough & mountainous Soil 3d Rate.
80.00	Set a sandstone 24 x 14 x 5 ins. 12 ins. in ground marked "III" on N. E. face and on S. E. face "I" ~~on S. W. face and on N. W. face~~ in a mound of earth 36 ins. diam. at base, and 30 ins. high; dug pits 18 x 18 x 12 ins. in each Section 5 ft. dist. from mound for Corner to Secs. 13, 14, 23 & 24 Land rough and mountainous Grazing good Soil sandy 3d Rate

BOOK-A-204

Uncompahgre Ute Indian Surveys.

Subdivisions of T. 6 S.R. 20 E. Salt Lake Mer. Utah Terr.y Con.td

Chains	
	East on a random line bet. Secs. 13 and 24 Var. 16° 30' East.
20.00	Set a temporary 1/16 Sec. Cor. Land rough Soil 2d Rate.
40.00	Set a temporary 1/4 Sec. Cor. Land rough Soil 2d Rate.
60.00	Set a temporary 1/16 Sec. Cor. Land rough Soil 2d Rate.
80.50	Intersect the N. and S. line at 28 links S. of the corner to Secs. 13, 18, 19 & 24 Land rough and mountainous Soil 2d Rate.
	From this corner I run S. 89° 48' W. on a true line between Secs. 13 and 24 with the same var.
20.12	Set a sandstone 18 x 16 x 14 ins. 12 ins. in ground marked "1/16" on E. face in a mound of earth 30 ins. diam. at base, and 18 ins. high, dug 2 pits 18 x 12 x 12 ins. E. and W., dist. 5 ft. from mound for 1/16 Sec. Cor.
40.25	Set a sandstone 20 x 15 x 10 ins. 12 ins. in ground marked "1/4" on E. face in a mound of earth 30 ins. diam. at base, and 20 ins. high, dug 2 pits 18 x 12 x 12 ins. E. and W., dist. 5 ft. from mound for 1/4 Sec. Cor.
60.37	Set a sandstone 15 x 10 x 5 ins. 12 ins. in ground marked "1/16" on E. face in a mound of earth 30 ins. diam. at base, and 18 ins. high, dug 2 pits 18 x 12 x 12 ins. E. and W., dist. 5 ft. from mound for 1/16 Sec. Cor.
80.50	To the Corner to Secs. 13, 14, 23 & 24 Land rough and mountainous Grazing good Soil sandy 3d Rate.

Uncompahgre Ute Indian Surveys.

Subdivisions of T. 6 S.R. 20 E. Salt Lake Mer. Utah Terr.y Cont.d

Chains	
	North bet. Secs. 13. and 14 Var. 16° 30' East.
20.00	Set a sandstone 8 x 8 x 8 ins. 12 ins. in ground marked "1/16" on N. face in a mound of earth 30 ins. diam. at base and 18 ins. high; dug 2 pits 18 x 12 x 12 ins. N. and S., dist. 5 ft. from mound for 1/16 Sec. Cor. Land mountainous Soil 2d. Rate.
40.00	Set a sandstone 12 x 10 x 10 ins. 12 ins. in ground marked "1/4" on N. face in a mound of earth 30 ins. diam. at base and 20 ins. high; dug 2 pits 18 x 12 x 12 ins. N. and S., dist. 5 ft. from mound for 1/4 Sec. Cor. Land mountainous Soil 2d. Rate.
60.00	Set a sandstone 20 x 18 x 4 ins. 12 ins. in ground marked "1/16" on N. face in a mound of earth 30 ins. diam. at base and 18 ins. high; dug 2 pits 18 x 12 x 12 ins. N. and S., dist. 5 ft. from mound for 1/16 Sec. Cor. Land mountainous Soil 2d. Rate.
80.00	Set a sandstone 12 x 8 x 6 ins. 12 ins. in ground marked "11" on N. E. face and on S. E. face "1" ~~on S. W. face and on N. W. face~~ in a mound of earth 36 ins. diam. at base, and 30 ins. high; dug pits 18 x 18 x 12 ins. in each Section 5 ft. dist. from mound for Corner to Secs. 11, 12, 13 & 14 Land high & mountainous rocky. Grazing good Soil 2d. Rate.

BOOK A-2

Uncompahgre Ute Indian Surveys.

Subdivisions of T. 6 S. R. 20 E. Salt Lake Mer. Utah Terr.y Con.td

Chains East on a random line bet. Secs. 12 and 13
Var. 16° 30' East.

20.00 Set a temporary 1/16 Sec. Cor. Land broken
Soil 3rd Rate.

40.00 Set a temporary 1/4 Sec. Cor. Land broken
Soil 3rd Rate.

60.00 Set a temporary 1/16 Sec. Cor. Land broken
Soil 3rd Rate.

80.00 Intersect the N. and S. line at 26
links S. of the corner to Secs. 7, 12, 13 & 18
Land broken
Soil 3rd Rate.

From this corner I run S. 89° 49' W.
on a true line between Secs. 12 and 13
with the same var.

20.00 Set a sandstone 12 X 10 X 3 ins. 12 ins.
in ground marked "1/16" on E. face in a mou.d
of earth 30 ins. diam. at base, and 18 ins. high,
dug 2 pits 18 X 12 X 12 ins. E. and W., dist. 5 Ft.
from mound for 1/16 Sec. Cor.

40.00 Set a sandstone 10 X 8 X 6 ins. 12 ins.
in ground marked "1/4" on E. face in a mound
of earth 30 ins. diam. at base, and 20 ins. high,
dug 2 pits 18 X 12 X 12 ins. E. and W., dist. 5 Ft.
from mound for 1/4 Sec. Cor.

60.00 Set a sandstone 8 X 7 X 7 ins. 12 ins.
in ground marked "1/16" on E. face in a mound
of earth 30 ins. diam. at base, and 18 ins. high,
dug 2 pits 18 X 12 X 12 ins. E. and W., dist. 5 Ft.
from mound for 1/16 Sec. Cor.

80.00 To the Corner to Secs. 11, 12, 13 & 14
Land broken & mountainous
Grazing good
Soil 3rd Rate.

Uncompahgre Ute Indian Surveys.

Subdivisions of T. 6 S.R. 20 E. Salt Lake Mer. Utah Terr.y Con.td

Chains	
	North bet. Secs. 11 and 12 Var. 16° 30' East.
20.00	Set a sandstone 12 x 8 x 7 ins. 12 ins. in ground marked "1/16" on N. face in a mound of earth 30 ins. diam. at base and 18 ins. high; dug 2 pits 18 x 12 x 12 ins. N. and S., dist. 5 ft. from mound for 1/16 Sec. Cor. Land high and broken Soil 3d Rate.
40.00	Set a sandstone 14 x 6 x 3 ins. 12 ins. in ground marked "1/4" on N. face in a mound of earth 30 ins. diam. at base and 20 ins. high; dug 2 pits 18 x 12 x 12 ins. N. and S., dist. 5 ft. from mound for 1/4 Sec. Cor. Land high and broken Soil 3d Rate.
60.00	Set a sandstone 12 x 8 x 7 ins. 12 ins. in ground marked "1/16" on N. face in a mound of earth 30 ins. diam. at base and 18 ins. high; dug 2 pits 18 x 12 x 12 ins. N. and S., dist. 5 ft. from mound for 1/16 Sec. Cor. Land high and broken Soil 3d Rate.
80.00	Set a sandstone 16 x 10 x 5 ins. 12 ins. in ground marked "1" on N. E. face and on S. E. face "1" ~~on S. W. face and on N. W. face~~ in a mound of earth 36 ins. diam. at base, and 30 ins. high; dug pits 18 x 18 x 12 ins. in each Section 5 ft. dist. from mound for Corner to Secs. 1, 2, 11 + 12 Land high broken & mountainous. Grazing good on bluffs Soil 3d Rate

Uncompahgre Ute Indian Surveys.

Subdivisions of T. 6 S.R. 20 E. Salt Lake Mer. Utah Terr.y Con.td

Chains	
	East on a random line bet. Secs. 1 and 12 Var. 16° 30' East.
20.00	Set a temporary 1/16 Sec. Cor. Land broken Soil 3d Rate.
40.00	Set a temporary 1/4 Sec. Cor. Land broken Soil 3d Rate.
60.00	Set a temporary 1/16 Sec. Cor. Land broken Soil 3d Rate.
74.00	Wagon road to Ft. Thornburgh - deep ravine
80.11	Intersect the N. and S. line at 10 links N. of the corner to Secs. 1, 6, 7 + 12 Land broken + mountainous Soil 3d Rate.
	From this corner I run N. 89° 56' W. on a true line between Secs. 1 and 12 with the same var.
20.03	Set a sandstone 30 X 24 X 4 ins. 12 ins. in ground marked "1/16" on E. face in a mound of earth 30 ins. diam. at base, and 18 ins. high, dug 2 pits 18 X 12 X 12 ins. E. and W., dist. 5 Lks. from mound for 1/16 Sec. Cor.
40.06	Set a sandstone 18 X 10 X 4 ins. 12 ins. in ground marked "1/4" on E. face in a mound of earth 30 ins. diam. at base, and 20 ins. high, dug 2 pits 18 X 12 X 12 ins. E. and W., dist. 5 Lks. from mound for 1/4 Sec. Cor.
60.09	Set a sandstone 24 X 16 X 3 ins. 12 ins. in ground marked "1/16" on E. face in a mound of earth 30 ins. diam. at base, and 18 ins. high, dug 2 pits 18 X 12 X 12 ins. E. and W., dist. 5 Lks. from mound for 1/16 Sec. Cor.
80.11	To the Corner to Secs. 1, 2, 11 + 12 Land broken and mountainous Grazing good on bluffs Soil sandy 3d Rate

Nov. 25th 1882

Uncompahgre Ute Indian Surveys.

Subdivisions of T. 6 S.R. 20 E. Salt Lake Mer. Utah Terr.y Con.td

Chains	
	North bet. Secs. 1 and 2. Var. 16° 30' East.
20.00	Set a sandstone 18x10x4 ins. in ground marked "1/16" on N. face in a mound of earth 30 ins. diam. at base and 18 ins. high, dug 2 pits 18x12x12 ins. N. & S. dist. 5 ft. from mound for 1/16 Sec. Cor. Land broken and mountainous Soil 2d Rate.
40.00	Set a sandstone 16x14x12 ins. 12 ins. in ground marked "1/4" on N. face in a mound of earth 30 ins. diam. at base and 20 ins. high, dug 2 pits 18x12x12 ins. N. & S. dist. 5 ft. from mound for 1/16 Sec. Cor. Land broken & mountainous Soil 2d Rate.
60.00	Set a sandstone 16x14x12 ins. 12 ins. in ground marked "1/16" on N. face, in a mound of earth 30 ins. diam. at base and 18 ins. high, dug 2 pits 18x12x12 ins. W & S. dist. 5 ft. from mound for 1/16 Sec. Cor. Land broken and mountainous. Soil 2d Rate.
63.28	Intersect the 1st stand par. S. at 9 chains E. of the stand Cor. to Secs. 35 & 36
	Set a sandstone 18x10x4 ins. 12 ins. in ground marked "C. C." on S. face "1" on W. face in a mound of earth

Uncompahgre Ute Indian Surveys.

Subdivisions of T. 6 S.R. 20 E. Salt Lake Mer. Utah Terr.y Con.td

Chains	
	36 ins. diam. at base and 30 ins. high dug 2 pits 18x12x12 ins. in each Sec. 5 ft. dist. from mound for closing corner to Secs. 1 and 2. Land broken & mountainous. Grazing good on bluffs Soil sandy 2d. Rate
	From the Cor. to Secs. 2, 3, 34 & 35 I run N. on a random line bet. Secs. 34 & 35. Var. 16° 15' E.
5.00	Deep dry creek. Course N. E.
8.00	Deep dry creek. Course N. E.
20.00	Set a temporary 1/16 Sec. Cor. Land generally level. Soil 1st R.
39.80	To a point 8 links E. of the 1/4 S. Cor. which is a sandstone 20x15x5 Land level Soil 1st Rate
	From this Corner I run S. 00 07' E. on a true line bet. Secs 34 and 35 with the same var.
19.90	Set a sandstone 20x8x4 ins. 1 ins. in ground marked "1/16" on E. face in a mound of earth 30 ins. diam. at base and 18 ins high, dug 2 pits 18x12x12 ins E. & dist. 5 ft. from stone for 1/16 Sec. Cor.

Uncompahgre Ute Indian Surveys.

Subdivisions of T. 6 S.R. 20 E. Salt Lake Mer. Utah Terr.y Cont.d

Chains	
39.80	To the Cor. to Secs. 2, 3, 34 & 35- Land level generally. Soil 1st Rate.
	From the 1/4 Sec. Cor. on Sec. line bet. Secs. 34 & 35. Var. 16° 15' East.
20.00	Set a temporary 1/16 Sec. Cor. Land level generally. Soil 1st Rate.
39.66	To a point 17 links W. of the Cor. to Secs. 26, 27, 34 & 35- which is a sandstone 24x10x8 ins. Land level Soil 2d Rate.
	From this corner I run S. 00° 15' W. on a true line bet. Secs. 34 & 35- with the same var.
19.83	Set a sandstone 10x8x4 ins. 4 ins. in ground marked "1/16" on E. face in a mound of earth 30 ins. diam. at base and 18 ins. high, dug 2 pits 18x12x12 ins. E & W. dist. 6 ft. from stone for 1/16 Sec. Cor.
39.66	To the 1/4 Sec. Cor. on Sec. line bet. Secs. 34 & 35- Land level Soil 2d Rate.
	From corner to Secs. 26, 27, 34 & 35- I run East on a random line bet. Secs. 26 & 35. Var. 16° 15' East.

BOOK: A-204

Uncompahgre Ute Indian Surveys.

Subdivisions of T. 6 S.R. 20 E. Salt Lake Mer. Utah Terr.y Cont.d

Chains	
20.00	Set a temporary 1/16 Sec. Cor. Land level Soil 1st Rate.
39.80	To a point 8 links N. of the 1/4 Sec. Cor. Land generally level Soil 1st Rate. From this corner I run N. 89° 53' W. on a true line bet. Secs. 26 and 35 with the same var.
19.90	Set a sandstone 10 x 10 x 6 ins. 3 ins. in ground marked "1/16" on E. face in a mound of earth 30 ins. diam. at base and 18 ins. high, also 2 pits 18 x 12 x 12 ins. E & W. dist. 5 ft. from stone for 1/16 Sec. Cor.
39.80	To the Cor. to Secs. 26, 27, 34 & 35. Land level. Grazing fair. Soil 1st Rate. From the 1/4 Sec. Cor. on Sec. line bet. 26 & 35 I run East on a random line bet. Secs. 26 & 35. Var. 16° 15' E.
20.00	Set a temporary 1/16 Sec. Cor. Land broken Soil 2nd Rate
40.02	Intersect the N. & S. line at 18 links W. of the Cor. to Secs. 25, 26, 35 & 36 which is a sandstone 24 x 12 x 6 ins. Land broken & mountainous. Soil 2nd Rate. From this Cor. I run N. 89° 45' W. on a true line bet. Secs. 26 & 35 with the same var.
20.01	Set a sandstone 11 x 9 x 6 ins. 3 ins. in ground marked "1/16" on E. face in a mound of earth 30 ins. diam. at base & 18 ins. high, also 2 pits 18 x 12 x 12 ins. E & W. dist. 5 ft. from stone for 1/16 Sec. Cor.
40.02	To the 1/4 Sec. Cor. on Sec. line bet. Secs. 26 & 35. Land broken. Grazing poor. Soil 2nd Rate

Nov. 26th 188

Uncompahgre Ute Indian Surveys.

Subdivisions of T. 6 S.R. 20 E. Salt Lake Mer. Utah Terr.y Con.td

Chains	
	North bet. Secs. 26 and 27 Var. 16° 15' East.
20.00	Set a sandstone 20 x 10 x 10 ins. 12 ins. in ground marked "1/16" on N. face in a mound of earth 30 ins. diam. at base and 18 ins. high; dug 2 pits 18 x 12 x 12 ins. N. and S., dist. 5 ft. from mound for 1/16 Sec. Cor. Land broken Soil 2.d Rate.
40.00	Set a sandstone 24 x 12 x 3 ins. 12 ins. in ground marked "1/4" on N. face in a mound of earth 30 ins. diam. at base and 20 ins. high; dug 2 pits 18 x 12 x 12 ins. N. and S., dist. 5 ft. from mound for 1/4 Sec. Cor. Land broken Soil 2.d Rate.
60.00	Set a sandstone 30 x 14 x 3 ins. 12 ins. in ground marked "1/16" on N. face in a mound of earth 30 ins. diam. at base and 18 ins. high; dug 2 pits 18 x 12 x 12 ins. N. and S., dist. 5 ft. from mound for 1/16 Sec. Cor. Land broken Soil 2.d Rate.
80.00	Set a sandstone 24 x 16 x 4 ins. 12 ins. in ground marked "1111" on N.E. face and on S.E. face "11" ~~on S.W. face and on N.W. face~~ in a mound of earth 36 ins. diam. at base, and 30 ins. high; dug pits 18 x 18 x 12 ins. in each Section 5 ft. dist. from mound for Corner to Secs. Land broken & mountainous Grazing good Soil 2.d Rate

BOOK-A-264

Uncompahgre Ute Indian Surveys.

Subdivisions of T. 6 S.R. 20 E. Salt Lake Mer. Utah Terr.y Con.td

Chains	
	East on a random line bet. Secs. 23 and 26 Var. 16° 15' East.
20.00	Set a temporary 1/16 Sec. Cor. Land broken Soil 2d Rate.
40.00	Set a temporary 1/4 Sec. Cor. Land broken Soil 2d Rate.
60.00	Set a temporary 1/16 Sec. Cor. Land broken Soil 2d Rate.
79.23	Intersect the N. and S. line at 12 links N. of the corner to Secs. 23, 24, 25 & 26 Land broken and mountainous Soil 2d Rate.
	From this corner I run N. 89° 55' W. on a true line between Secs. 23 and 26 with the same var.
19.81	Set a sandstone 20 x 12 x 8 ins. 12 ins. in ground marked "1/16" on E. face in a mound of earth 30 ins. diam. at base, and 18 ins. high, dug 2 pits 18 x 12 x 12 ins. E. and W., dist. 5 ft. from mound for 1/16 Sec. Cor.
39.62	Set a sandstone 16 x 12 x 5 ins. 12 ins. in ground marked "1/4" on E. face in a mound of earth 30 ins. diam. at base, and 20 ins. high, dug 2 pits 18 x 12 x 12 ins. E. and W., dist. 5 ft. from mound for 1/4 Sec. Cor.
59.43	Set a sandstone 20 x 10 x 10 ins. 12 ins. in ground marked "1/16" on E. face in a mound of earth 30 ins. diam. at base, and 18 ins. high, dug 2 pits 15 x 12 x 12 ins. E. and W., dist. 5 ft. from mound for 1/16 Sec. Cor.
79.23	To the Corner to Secs. 22, 23, 26 & 27. Land broken and mountainous Grazing good Soil sandy 2d Rate

Uncompahgre Ute Indian Surveys.

Subdivisions of T. 6 S.R. 20 E. Salt Lake Mer. Utah Terr.y Con.td

hai North bet. Secs. 22 and 23,
Var. 16° 15' East.

30.00 Set a sandstone 8 x 8 x 8 ins. 12 ins. in ground marked "1/16" on N. face in a mound of earth 30 ins. diam. at base and 18 ins. high; dug 2 pits 18 x 12 x 12 ins. N. and S, dist. 5 ft. from mound for 1/16 Sec. Cor. and broken bench
Soil 2d Rate.

0.00 Set a sandstone 16 x 6 x 6 ins. 12 ins. in ground marked "1/4" on N. face in a mound of earth 30 ins. diam. at base and 20 ins. high; dug 2 pits 18 x 12 x 12 ins. N. and S, dist. 5 ft from mound for 1/4 Sec. Cor. Land broken bench
Soil 2d Rate.

0.00 et a sandstone 12 x 10 x 4 ins. 12 ins. in ground marked "1/16" on N. face in a mound of earth 30 ins. diam. at base and 18 ins. high; dug 2 pits 18 x 12 x 12 ins. N. and S, dist. 5 ft. from mound for 1/16 Sec. Cor. Land broken bench
Soil 2d Rate.

0.00 Set a sandstone 12 x 10 x 8 ins. 12 ins. in ground marked "111" on N. E. face and on S. E. face "11" ~~on S. W. face and on N. W. face~~ in a mound of earth 36 ins. diam. at base, and 30 ins. high; dug pits 18 x 18 x 12 ins. in each Section 5 ft. dist. from mound for Corner to Secs. 14. 15. 22 & 2
Land broken bench and mound
Grazing good
Soil sandy 2d Rate

Uncompahgre Ute Indian Surveys.

Subdivisions of T. 6 S.R. 20 E. Salt Lake Mer. Utah Terr.y Cont.d

Chains	
	East on a random line bet. Secs. 14 and 23 Var. 16° 15' East.
20.00	Set a temporary 1/16 Sec. Cor. Land broken Soil 2nd Rate.
40.00	Set a temporary 1/4 Sec. Cor. Land broken Soil 2nd Rate.
60.00	Set a temporary 1/16 Sec. Cor. Land broken Soil 2nd Rate.
79.48	Intersect the N. and S. line at 16 links N. of the corner to Secs. 13, 14, 23 & 24 Land broken and mountainous Soil 2nd Rate.
	From this corner I run N. 89° 53' W. on a true line between Secs. 14 and 23 with the same var.
19.87	Set a sandstone 16 x 6 x 6 ins. 12 ins. in ground marked "1/16" on E. face in a mound of earth 30 ins. diam. at base, and 18 ins. high; dug 2 pits 18 x 12 x 12 ins. E. and W., dist. 5 ft. from mound for 1/16 Sec. Cor.
39.74	Set a sandstone 18 x 10 x 4 ins. 12 ins. in ground marked "1/4" on E. face in a mound of earth 30 ins. diam. at base, and 20 ins. high; dug 2 pits 18 x 12 x 12 ins. E. and W., dist. 5 ft. from mound for 1/4 Sec. Cor.
59.61	Set a sandstone 10 x 8 x 4 ins. 12 ins. in ground marked "1/16" on E. face in a mound of earth 30 ins. diam. at base, and 18 ins. high; dug 2 pits 15 x 12 x 12 ins. E. and W., dist. 5 ft. from mound for 1/16 Sec. Cor.
79.48	To the Corner to Secs. 14, 15, 22 & 23 Land broken and mountainous Grazing good Soil sandy 2nd Rate

Uncompahgre Ute Indian Surveys.

Subdivisions of T. 6 S. R. 20 E. Salt Lake Mer. Utah Terr.y Cont.d

Chains	
	North bet. Secs. 14 and 15
	Var. 16° 15' East.
20.00	Set a sandstone 10 x 8 x 6 ins. 12 ins. in ground marked "1/16" on N. face in a mound of earth 30 ins. diam. at base and 18 ins. high; dug 2 pits 18 x 12 x 12 ins. N. and S., dist. 5 ft. from mound for 1/16 Sec. Cor. Land broken
	Soil 2d Rate.
40.00	Set a sandstone 20 x 6 x 6 ins. 12 ins. in ground marked "1/4" on N. face in a mound of earth 30 ins. diam. at base and 20 ins. high; dug 2 pits 18 x 12 x 12 ins. N. and S., dist. 5 ft. from mound for 1/4 Sec. Cor. Land broken
	Soil 2d Rate.
60.00	Set a sandstone 16 x 6 x 6 ins. 12 ins. in ground marked "1/16" on N. face in a mound of earth 30 ins. diam. at base and 18 ins. high; dug 2 pits 18 x 12 x 12 ins. N. and S., dist. 5 ft. from mound for 1/16 Sec. Cor. Land broken
	Soil 2d Rate.
80.00	Set a sandstone 18 x 16 x 14 ins. 12 ins. in ground marked "11" on N. E. face and on S. E. face "11" ~~on S. W. face and on N. W. face~~ in a mound of earth 36 ins. diam. at base, and 30 ins. high; dug pits 18 x 18 x 12 ins. in each Section 5 ft. dist. from mound for Corner to Secs. 10, 11, 14 & 15
	Land broken and mountainous
	Grazing good
	Soil sandy 2d Rate

Uncompahgre Ute Indian Surveys.

Subdivisions of T. 6 S.R. 20 E. Salt Lake Mer. Utah Terr.y Cont.d

Chains	
	East on a random line bet. Secs. 11 and 14 Var. 16° 15' East.
20.00	Set a temporary 1/16 Sec. Cor. Land broken Soil 2.d Rate.
40.00	Set a temporary 1/4 Sec. Cor. Land broken Soil 2.d Rate.
60.00	Set a temporary 1/16 Sec. Cor. Land broken Soil 2.d Rate.
80.20	Intersect the N. and S. line at 10 links N. of the corner to Secs. 11, 12, 13 + 14 Land broken Soil 2.d Rate.
	From this corner I run N. 89° 56' W. on a true line between Secs. 11 and 14 with the same var.
20.05	Set a sandstone 16 x 8 x 5 ins. 12 ins. in ground marked "1/16" on E. face in a mound of earth 30 ins. diam. at base, and 18 ins. high dug 2 pits 18 x 12 x 12 ins. E. and W., dist. 5 ft. from mound for 1/16 Sec. Cor.
40.10	Set a sandstone 16 x 10 x 8 ins. 12 ins. in ground marked "1/4" on E. face in a mound of earth 30 ins. diam. at base, and 20 ins. high dug 2 pits 18 x 12 x 12 ins. E. and W., dist. 5 ft. from mound for 1/4 Sec. Cor.
60.15	Set a sandstone 20 x 12 x 5 ins. 12 ins. in ground marked "1/16" on E. face in a mound of earth 30 ins. diam. at base, and 18 ins. high dug 2 pits 18 x 12 x 12 ins. E. and W., dist. 5 ft. from mound for 1/16 Sec. Cor.
80.20	To the Corner to Secs. 10, 11, 14 + 15 Land broken and mountainous Grazing good Soil sandy 2.d Rate

Uncompahgre Ute Indian Surveys.

Subdivisions of T. 6 S.R. 20 E. Salt Lake Mer. Utah Terr.y Con.td

Chains	
	North bet. Secs. 10 and 11 Var. 16° 15' East.
20.00	Set a sandstone 14 x 10 x 8 ins. 12 ins. in ground marked "1/16" on N. face in a mound of earth 30 ins. diam. at base and 18 ins. high; dug 2 pits 18 x 12 x 12 ins. N. and S, dist. 5 ft. from mound for 1/16 Sec. Cor. Land broken Soil 2d Rate.
40.00	Set a sandstone 16 x 14 x 5 ins. 12 ins. in ground marked "1/4" on N. face in a mound of earth 30 ins. diam. at base and 20 ins. high; dug 2 pits 18 x 12 x 12 ins. N. and S, dist. 5 ft. from mound for 1/4 Sec. Cor. Land broken. Soil 2d Rate.
60.00	Set a sandstone 12 x 12 x 10 ins. 12 ins. in ground marked "1/16" on N. face in a mound of earth 30 ins. diam. at base and 18 ins. high; dug 2 pits 18 x 12 x 12 ins. N. and S, dist. 5 ft. from mound for 1/16 Sec. Cor. Land broken Soil 2d Rate.
80.00	Set a sandstone 22 x 12 x 10 ins. 12 ins. in ground marked "1" on N. E. face and on S. E. face "11" ~~on S. W. face and on N. W. face~~ in a mound of earth 36 ins. diam. at base, and 30 ins. high; dug pits 18 x 18 x 12 ins. in each Section 5 ft. dist. from mound for Corner to Secs. 2, 3, 10 & 11 Land broken and mountainous Grazing good for upland Soil sandy 2d Rate.

Uncompahgre Ute Indian Surveys.

Subdivisions of T. 6 S.R. 20 E. Salt Lake Mer. Utah Terr.y Con.td

Chains	
	East on a random line bet. Secs. 2 and 11 Var. 16° 15' East.
20.00	Set a temporary 1/16 Sec. Cor. Land broken Soil 2.d Rate.
40.00	Set a temporary 1/4 Sec. Cor. Land broken Soil 2.d Rate.
60.00	Set a temporary 1/16 Sec. Cor. Land broken Soil 2.d Rate.
80.12	Intersect the N. and S. line at 8 links S. of the corner to Secs. 1, 2, 11 & 12 Land broken and mountainous Soil 2.d Rate.
	From this corner I run S. 89° 57' W. on a true line between Secs. 2 and 11 with the same var.
20.03	Set a sandstone 20 x 6 x 3 ins. 12 ins. in ground marked "1/16" on E. face in a mou. of earth 30 ins. diam. at base, and 18 ins. high dug 2 pits 18 x 12 x 12 ins. E. and W., dist. 5 ft. from mound for 1/16 Sec. Cor.
40.06	Set a sandstone 16 x 10 x 5 ins. 12 ins. in ground marked "1/4" on E. face in a mound of earth 30 ins. diam. at base, and 20 ins. high dug 2 pits 18 x 12 x 12 ins. E. and W., dist. 5 ft. from mound for 1/4 Sec. Cor.
60.09	Set a sandstone 12 x 12 x 5 ins. 12 ins. in ground marked "1/16" on E. face in a mound of earth 30 ins. diam. at base, and 18 ins. high dug 2 pits 18 x 12 x 12 ins. E. and W., dist. 5 ft. from mound for 1/16 Sec. Cor.
80.12	To the Corner to Secs. 2, 3, 10 & 11 Land broken and mountainous. Grazing good Soil sandy 2.d Rate.

Nov. 27th 1882.

BOOK-A-264

Uncompahgre Ute Indian Surveys.

Subdivisions of T. 6 S.R. 20 E. Salt Lake Mer. Utah Terr.y Cont.d

Chains	North bet. Secs. 2 and 3. Var. 16°15' East.
20.00	Set a sandstone 18x10x5 ins. 12 ins. in ground marked "1/16" on N. face in a mound of earth 30 ins. diam. at base, 18 ins high, dug 2 pits 18x12x12 ins. N. & S. dist. 5 ft from mound for 1/16 Sec. Cor. Land broken. Soil 2d Rate.
40.00	Set a sandstone 16x14x10 ins. 12 ins. in ground, marked "1/4" on N. face in a mound of earth 30 ins. diam. at base & 18 ins. high, dug 2 pits 18x12x12 ins. N. & S. dist. 6 ft from mound for 1/4 Sec. Cor. Land broken Soil 2d Rate
60.00	Set a sandstone 16x14x10 ins. 12 ins. in ground marked "1/16" on N. face in a mound of earth 30 ins. diam. at base & 18 ins. high, dug 2 pits 18x12x12 ins. N. & S. dist. 5 ft from mound for 1/16 Sec. Cor. Land broken Soil 2d Rate.
63.48	Intersect the first stand par. South at a point 8.68 Chs. E. of the stand Cor. to Secs. 34 and 35. Set a sandstone 18x16x14 ins. 12 ins. in ground marked on E. face "2" on S. face "C.C." on W. face "3" in a mound of earth 36 ins. diam. at base & 30 ins high, dug 2 pits 18x12x12 ins in each Sec. 5 ft. dist. from mound for closing Cor. to Secs. 2 & 3. Land broken and mountainous Grazing good on bluffs. Soil Sandy 2d Rate.

BOOK-A-204

Uncompahgre Ute Indian Surveys.

Subdivisions of T. 6 S.R. 20 E. Salt Lake Mer. Utah Terr.y Cont.d

Chains	
	From the Cor. to Secs. 3, 4, 33 and 34 on the S. B'dy of the Tp. I run North on a random line between Secs. 33 & 34. Var. 16°15'
6.00	Dry creek. Course S. W.
19.00	Dry creek. Course S. W.
20.00	Set a temporary 1/16 Sec. Cor. Land level bench Soil 1st Ra
24.00	Dry creek. Course S. E.
39.96	To a point 16 links E. of the 1/4 Sec. Cor. Land level bench. Soil 1st Ra From this corner I run S. 00°14' E. on true line bet. Secs. 33 & 34 with the same va
19.98	Set a sandstone 18x10x4 ins. 4 ins. in ground marked "1/16" on E. face in a mound of ear 30 ins. diam. at base & 18 ins. high, dug 2 18x12x12 ins. E & W. dist. 5 ft. from stone for 1/16 Sec.
39.96	To the corner to Secs. 3, 4, 33 & 34. Land le Soil 1st R. From the 1/4 Sec. Cor. on Sec. line bet. Secs. 33 I run North on random line bet. Secs. 33 Var. 16°30' East
20.00	Set a temporary 1/16 Sec. Cor. Land lev. bench Soil 1st Rc
39.88	To a point 14 links W. of the Cor. to Secs. 27, 28, 33, which is a marked stone 24x10x10 in Land level Soil 1st R From this corner I run S. 00°12' W. on a true line bet. Secs. 33 & 34 with the same va
19.94	Set a sandstone 12x8x6 ins. 3 ins. in grou marked "1/16" on E. face in a mound of ear 30 ins. diam. at base & 18 ins. high, dug 2 pits 18x12x12, E & W. dist. 5 ft. from stone for 1/16 Sec. Cor.
39.88	To the 1/4 Sec. Cor. on Sec. line bet. Secs 33 & 34 Land level benches Soil 1st Rate.

OOK-A-264

Uncompahgre Ute Indian Surveys.

Subdivisions of T. 6 S. R. 20 E. Salt Lake Mer. Utah Terr.y Con.td

Chains	
	From the Cor. to Secs. 27, 28, 33 & 34 I run East on a random line bet. Secs. 27 & 34 Var. 16° 30' East.
20.00	Set a temporary 1/16 Sec. Cor. Land level. Soil 2.d Rate.
39.90	To a point 11 links N. of the 1/4 Sec. Cor. which is a stone 12 x 10 x 6 ins. marked "1/4" Soil 2.d Rate
	From this Cor. I run N. 89° 5' W. on a true line bet. Secs. 27 & 34 with the same var.
19.95	Set a sandstone 16 x 10 x 6 ins. 4 ins. in ground marked "1/16" on E. face in a mound of earth 30 ins. diam. at base & 18 ins. high, dug 2 pits 18 x 12 x 12 ins. E. & W. dist. 5 ft. from stone for 1/16 Sec. Cor.
39.90	To the Cor. to Secs. 27, 28, 33 & 34. Land level benches. Sandy Soil 2.d Rate.
	From the 1/4 Sec. Cor. on Sec. line bet. Secs. 27 & 34 I run East on a random line bet. Secs. 27 & 34. Var. 16° 30' East.
20.00	Set a temporary 1/16 Sec. Cor. Land level Soil 2.d Rate.
40.16	Intersect the N. & S. line at 10 links S. of the Cor. to Secs. 26, 27, 34 & 35. Land level Soil 2.d Rate.
	From this Cor. I run S. 89° 51' W. on a true line bet. Secs. 27 & 34 with the same var.
20.08	Set a sandstone 16 x 8 x 4 ins. 4 ins. in ground marked "1/16" on E. face in a mound of earth 30 ins. diam. at base & 18 ins. high, dug 2 pits 18 x 12 x 12 ins. E. & W. dist. 5 ft. from stone for 1/16 Sec. Cor.
40.16	To the 1/4 Sec. Cor. on Sec. line bet. Secs. 27 & 34. Land level benches. Soil 2.d Rate.

Uncompahgre Ute Indian Surveys.

Subdivisions of T. 6 S.R. 20 E. Salt Lake Mer. Utah Terr.y Con.td

Chains	
	From the Cor. to Secs. 27, 28, 33 + 34 I run North on a random line bet. Secs. 27 + 28 Var. 16° 30' East.
20.00	Set a temporary 1/16 Sec. Cor. Land broken and mountainous Soil 2d Rate
40.36	To a point 19 links W. of the 1/4 Sec. Cor. which is a sandstone 20x12x4 ins. marked 1/4 Land broken and mountainous Soil 2d Rate From this Cor. I run S. 00° 16' W. on a true line bet. Secs. 27 + 28 with the same var.
20.18	Set a sandstone 20x14x4 ins. 5 ins. in ground marked "1/16" on E. face in a mound of earth 30 ins. diam. at base + 18 ins. high, dug 2 pits 18x12x12 ins. E. + W. dist. 5 ft. from stone for 1/16 Sec. Cor.
40.36	To the Cor. to Secs. 27, 28, 33 + 34, Land broken and mountainous Soil 2d Rate.
	From the 1/4 Sec. Cor. on Sec. line bet. Secs. 27 + 28 I run North on a random line bet. Secs. 27 + 28. Var. 16° 30' East.
20.00	Set a temporary 1/16 Sec. Cor. Land broken Soil 2d Rate
40.64	To a point 20 links E. of the Cor. to Secs. 21, 22, 27 + 28 which is a sandstone 18x12x6 ins. Land broken Soil 2d Rate From this Cor. I run S. 00° 17' E. on a true line bet. Secs. 27 + 28 with the same var.
20.32	Set a sandstone 18x8x3 ins. 4 ins. in ground marked "1/16" on E. face in a mound of earth 30 ins. diam. + 18 ins. high, dug 2 pits 18x12x12 ins. E. + W. dist. 5 ft. from stone for 1/16 Sec. Cor.
40.64	To the 1/4 Sec. Cor. on Sec. line bet. Secs. 27 + 28 Land broken and mountainous Soil 2d Rate.

Uncompahgre Ute Indian Surveys.

Subdivisions of T. 6 S.R. 20 E. Salt Lake Mer. Utah Terr.y Con.td

Chains	
	East on a random line bet. Secs. 22 and 27 Var. 16° 30' East.
20.00	Set a temporary 1/16 Sec. Cor. Land broken Soil 2d Rate.
40.00	Set a temporary 1/4 Sec. Cor. Land broken Soil 2d Rate.
60.00	Set a temporary 1/16 Sec. Cor. Land broken Soil 2d Rate.
80.16	Intersect the N. and S. line at 20 links S. of the corner to Secs. 22, 23, 26 & 27 Land broken & mountainous Soil 2d Rate.
	From this corner I run S. 89° 57' W. on a true line between Secs. 22 and 27 with the same var.
20.04	Set a sandstone 17 X 12 X 5 ins. 12 ins. in ground marked "1/16" on E. face in a mound of earth 30 ins. diam. at base, and 18 ins. high; dug 2 pits 18 X 12 X 12 ins. E. and W., dist. 5 ft. from mound for 1/16 Sec. Cor.
40.08	Set a sandstone 18 X 7 X 5 ins. 12 ins. in ground marked "1/4" on E. face in a mound of earth 30 ins. diam. at base, and 20 ins. high; dug 2 pits 18 X 12 X 12 ins. E. and W., dist. 5 ft. from mound for 1/4 Sec. Cor.
60.12	Set a sandstone 10 X 10 X 8 ins. 12 ins. in ground marked "1/16" on E. face in a mound of earth 30 ins. diam. at base, and 18 ins. high; dug 2 pits 15 X 12 X 12 ins. E. and W., dist. 5 ft. from mound for 1/16 Sec. Cor.
80.16	To the Corner to Secs. 21, 22, 27 & 28 Land broken and mountainous Grazing good Soil sandy 2d Rate

Uncompahgre Ute Indian Surveys

Subdivisions of T. 6 S. R. 20 E. Salt Lake Mer. Utah Terr.y Cog.

Chains	
	North bet. Secs. 21 and 22 Var. 16° 15' East
20.00	Set a sandstone 22 x 18 x 8 ins. 12 ins in ground marked "1/16" on N. face in a mound of earth 30 ins. diam. at base and 18 ins. high; dug 2 pits 18 x 12 x 12 ins. N. and S. dist. 5 ft. from mound for 1/16 Sec. Cor. Land rough Soil 2d Rate
40.00	Set a sandstone 16 x 12 x 8 ins. 12 ins. in ground marked "1/4" on N. face in a mound of earth 30 ins. diam. at base and 20 ins. high; dug 2 pits 18 x 12 x 12 ins. N. and S. dist. 5 ft. from mound for 1/4 Sec. Cor. Land rough Soil 2d Rate
60.00	Set a sandstone 12 x 12 x 5 ins. 12 ins in ground marked "1/16" on N. face in a mound of earth 30 ins. diam. at base and 18 ins. high; dug 2 pits 18 x 12 x 12 ins. N. and S. dist. 5 ft. from mound for 1/16 Sec. Cor. Land rough Soil 2d Rate
80.00	Set a sandstone 10 x 8 x 7 ins. 12 ins in ground marked "1/1" on N. E. face and on S. E. face "1/1" ~~on S. W. face and on N. W. face~~ in a mound of earth 36 ins. diam. at base and 30 ins. high; dug 4 pits 18 x 18 x 12 ins. in each Section 5 ft. dist. from mound for Corner to Secs. 15. 16 21 & 22 Land rough and mountainous Grazing good Soil 2d Rate

Uncompahgre Ute Indian Surveys.

Subdivisions of T. 6 S.R. 20 E. Salt Lake Mer. Utah Terr.y Con.td

Chains	
	East on a random line bet. Secs. 15 and 22 Var. 16° 15' East.
20.00	Set a temporary 1/16 Sec. Cor. Land rough Soil 2.d Rate.
40.00	Set a temporary 1/4 Sec. Cor. Land rough Soil 2.d Rate.
60.00	Set a temporary 1/16 Sec. Cor. Land rough Soil 2.d Rate.
80.10	Intersect the N. and S. line at 6 links S. of the corner to Secs. 14, 15, 22 & 23 Land rough & mountainous Soil 2.d Rate.
	From this corner I run S. 89° 57' W. on a true line between Secs. 15 and 22 with the same var.
20.02	Set a sandstone 24 X 16 X 4 ins. 12 ins. in ground marked "1/16" on E. face in a mound of earth 30 ins. diam. at base, and 18 ins. high, dug 2 pits 18 X 12 X 12 ins. E. and W., dist. 5 ft. from mound for 1/16 Sec. Cor.
0.05	Set a sandstone 20 X 10 X 5 ins. 12 ins. in ground marked "1/4" on E. face in a mound of earth 30 ins. diam. at base, and 20 ins. high, dug 2 pits 18 X 12 X 12 ins. E. and W., dist. 5 ft. from mound for 1/4 Sec. Cor.
60.07	Set a sandstone 18 X 14 X 12 ins. 12 ins. in ground marked "1/16" on E. face in a mound of earth 30 ins. diam. at base, and 18 ins. high, dug 2 pits 18 X 12 X 12 ins. E. and W., dist. 5 ft. from mound for 1/16 Sec. Cor.
80.10	To the Corner to Secs. 15, 16, 21 & 22 Land rough & mountainous Grazing good Soil sandy 2.d Rate

Nov. 28th 1882.

Subdivisions of T. 6 S. R. 20 E. Salt Lake Mer. Utah Terr.y Coq.

Chains	
	North bet. Secs. 15 and 16 Var. 16° 15' East.
20.00	Set a sandstone 24 x 18 x 4 ins. 12 ins in ground marked "1/16" on N. face in a mound of earth 30 ins. diam. at base and 18 ins. high; dug 2 pits 18 x 12 x 12 ins. N. and S., dist. 5 Lks. from mound for 1/16 Sec. Cor. Land broken & mountainous Soil 2d. Rate.
40.00	Set a sandstone 18 x 8 x 6 ins. 12 ins in ground marked "1/4" on N. face in a mound of earth 30 ins. diam. at base and 20 ins. high; dug 2 pits 18 x 12 x 12 ins. N. and S., dist. 5 Lks. from mound for 1/4 Sec. Cor. Land broken & mountainous Soil 2d. Rate.
60.00	Set a sandstone 18 x 12 x 10 ins. 12 ins in ground marked "1/16" on N. face in a mound of earth 30 ins. diam. at base and 18 ins. high; dug 2 pits 18 x 12 x 12 ins. N. and S., dist. 5 Lks. from mound for 1/16 Sec. Cor. Land broken and mountainous Soil 2d. Rate
80.00	Set a sandstone 12 x 10 x 6 ins. 12 ins in ground marked "11" on N. E. face and on S. E. face "111" ~~on S. W. face and on N. W. face~~ in a mound of earth 36 ins. diam. at base and 30 ins. high; dug pits 18 x 18 x 12 ins. in each Section 5 Lks. dist. from mound for Corner to Secs. Land broken & mountainous Grazing good for upland. Soil sandy 2d. Rate

Uncompahgre Ute Indian Surveys.

Subdivisions of T. 6 S. R. 20 E. Salt Lake Mer. Utah Terr.y Con.td

Chains	
	East on a random line bet. Secs. 10 and 15 Var. 16° 15' East.
20.00	Set a temporary 1/16 Sec. Cor. Land broken Soil 2d Rate.
40.00	Set a temporary 1/4 Sec. Cor. Land broken Soil 2d Rate.
60.00	Set a temporary 1/16 Sec. Cor. Land broken Soil 2d Rate.
80.16	Intersect the N. and S. line at 24 links N. of the corner to Secs. 10, 11, 14 & 15 Land broken and mountainous Soil 2d Rate.
	From this corner I run N. 89° 50' W. on a true line between Secs. 10 and 15 with the same var.
20.04	Set a sandstone 18 x 8 x 5 ins. 12 ins. in ground marked "1/16" on E. face in a mound of earth 30 ins. diam. at base, and 18 ins. high, dug 2 pits 18 x 12 x 12 ins. E. and W., dist. 5 ft. from mound for 1/16 Sec. Cor.
40.08	Set a sandstone 16 x 6 x 6 ins. 12 ins. in ground marked "1/4" on E. face in a mound of earth 30 ins. diam. at base, and 20 ins. high, dug 2 pits 18 x 12 x 12 ins. E. and W., dist. 5 ft. from mound for 1/4 Sec. Cor.
60.12	Set a sandstone 18 x 8 x 3 ins. 12 ins. in ground marked "1/16" on E. face in a mound of Earth 30 ins. diam. at base, and 18 ins. high, dug 2 pits 18 x 12 x 12 ins. E. and W., dist. 5 ft. from mound for 1/16 Sec. Cor.
80.16	To the Corner to Secs. 9, 10, 15 & 16 Land broken and mountainous Grazing good Soil sandy 2d Rate

Uncompahgre Ute Indian Surveys.

Subdivisions of T. 6 S.R. 20 E. Salt Lake Mer. Utah Terr.y Con.d

Chains	North bet. Secs. 9 and 10 Var. 16° 15' East.
20.00	Set a sandstone 26 x 10 x 3 ins. 12 ins. in ground marked "1/16" on N. face in a mound of earth 30 ins. diam. at base and 18 ins. high; dug 2 pits 18 x 12 x 12 ins. N. and S., dist. 5 ft. from mound for 1/16 Sec. Cor. Land high and broken Soil 2d Rate.
40.00	Set a sandstone 24 x 18 x 5 ins. 12 ins. in ground marked "1/4" on N. face in a mound of earth 30 ins. diam. at base and 20 ins. high; dug 2 pits 18 x 12 x 12 ins. N. and S., dist. 5 ft. from mound for 1/4 Sec. Cor. Land high and broken Soil 2d Rate.
60.00	Set a sandstone 30 x 12 x 6 ins. 12 ins. in ground marked "1/16" on N. face in a mound of earth 30 ins. diam. at base and 18 ins. high; dug 2 pits 18 x 12 x 12 ins. N. and S., dist. 5 ft. from mound for 1/16 Sec. Cor. Land high and broken Soil 2d Rate.
80.00	Set a sandstone 18 x 8 x 6 ins. 12 ins. in ground marked "1" on N. E. face and on N. E. face "111" ~~on S. W. face and on N. W. face~~ in a mound of earth 36 ins. diam. at base, and 30 ins. high; dug pits 18 x 18 x 12 ins. in each Section 5 ft. dist. from mound for Corner to Secs. 3, 4, 9 & 10 Land high broken and mountainous Grazing good Soil sandy 2d Rate

BOOK-A-264

Uncompahgre Ute Indian Surveys.

Subdivisions of T. 6 S.R. 20 E. Salt Lake Mer. Utah Terr.y Con.td

Chains	
	East on a random line bet. Secs. 3 and 10 Var. 16° 15' East.
20.00	Set a temporary 1/16 Sec. Cor. Land broken Soil 2d. Rate.
40.00	Set a temporary 1/4 Sec. Cor. Land broken Soil 2d. Rate.
60.00	Set a temporary 1/16 Sec. Cor. Land broken Soil 2d. Rate.
80.42	Intersect the N. and S. line at 4 links N. of the corner to Secs. 2, 3, 10 & 11 Land broken and mountainous Soil 2d. Rate.
	From this corner I run N. 89° 58' W. on a true line between Secs. 3 and 10 with the same var.
20.10	Set a sandstone 15 X 10 X 4 ins. 12 ins. in ground marked "1/16" on E. face in a mound of earth 30 ins. diam. at base, and 18 ins. high, dug 2 pits 18 X 12 X 12 ins. E. and W., dist. 5 ft. from mound for 1/16 Sec. Cor.
40.21	Set a sandstone 17 X 10 X 2 ins. 12 ins. in ground marked "1/4" on E. face in a mound of earth 30 ins. diam. at base, and 20 ins. high, dug 2 pits 18 X 12 X 12 ins. E. and W., dist. 5 ft. from mound for 1/4 Sec. Cor.
60.31	Set a sandstone 12 X 8 X 6 ins. 12 ins. in ground marked "1/16" on E. face in a mound of earth 30 ins. diam. at base, and 18 ins. high, dug 2 pits 18 X 12 X 12 ins. E. and W., dist. 5 ft. from mound for 1/16 Sec. Cor.
80.42	To the Corner to Secs. 3, 4, 9 & 10 Land broken and mountainous Grazing good Soil sandy 2d. Rate.

Uncompahgre Ute Indian Surveys.

Subdivisions of T. 6 S. R. 20 E. Salt Lake Mer. Utah Terr.y Cont.d

Chains	
	North bet. Secs. 3 and 4 Var. 16° 15' East.
20.00	Set a sandstone 16 x 14 x 12 ins. 12 ins. in ground marked "1/16" on N. face in a mound of earth 30 ins. diam. at base and 18 ins. high; dug 2 pits 18 x 12 x 12 ins. N. and S. dist. 5 ft. from mound for 1/16 Sec. Cor. Land broken and mountainous Soil 2d Rate.
40.00	Set a sandstone 13 x 12 x 10 ins. 12 ins. in ground marked "1/4" on N. face in a mound of earth 30 ins. diam. at base and 20 ins. high; dug 2 pits 18 x 12 x 12 ins. N. and S. dist. 5 ft. from mound for 1/4 Sec. Cor. Land broken and mountainous Soil 2d Rate.
60.00	Set a sandstone 18 x 16 x 6 ins. 12 ins. in ground marked "1/16" on N. face in a mound of earth 30 ins. diam. at base and 18 ins. high; dug 2 pits 18 x 12 x 12 ins. N. and S. dist. 5 ft. from mound for 1/16 Sec. Cor. Land broken & mountainous
63.36	Intersect the 1st stand par.l Soil 2d Rate S. at 8.60 chs. E. of the Stand Cor. to Secs. 33 & 34. Set a sandstone 20 x 10 x 4 ins. 12 ins. in ground marked "3" on N. E. face "C. C." on S. E. face and "4" on N. W. face ~~on N. W face~~ in a mound of earth 36 ins. diam. at base, and 30 ins. high; dug pits 18 x 18 x 12 ins. in each Section 5 ft. dist. from mound for Corner to Secs. 3 and 4. Land broken and mountainous Grazing good Soil 2d Rate Nov. 29th 1882

Uncompahgre Ute Indian Surveys.

Subdivisions of T. 6 S.R. 20 E. Salt Lake Mer. Utah Terr.y Con.td

Chains	
	From the Cor. to Secs. 4, 5, 32 & 33 on the S. bdy I run North on a random line bet. Secs. 32 & 33.
	Var. 16° 15' East.
20.00	Set a temporary 1/16 Sec. Cor. Land level.
	Soil 1st Rate
39.92	To a point 16 links E. of the 1/4 Sec. Cor. which is a sandstone 18 x 12 x 6 ins. marked "1/4". Land level or gently rolling. Soil 2d Rate.
	From this Cor. I run S. 00° 14' E. on a true line bet. Secs. 32 & 33 with the same var.
19.96	Set a sandstone 18 x 10 x 6 ins. 6 ins in ground marked "1/16" on E. face in a mound of earth 30 ins. diam. at base & 18 ins. high, dug 2 pits 18 x 12 x 12 ins. E. & W. dist. 5 ft. from stone for 1/16 Sec. Cor.
39.92	To the Cor. to Secs. 4, 5, 32 & 33. Land level or gently rolling. Grazing good.
	Soil 2d Rate.
	From the 1/4 Sec. Cor. on Sec. line bet. Secs. 32 & 33 I run E. on a random line bet. Secs. 32 & 33
	Var. 16° 15' East.
20.00	Set a temporary 1/16 Sec. Cor. Land rolling
	Soil 2d Rate.
39.90	To a point 22 links E. of the Cor. to Secs. 28, 29, 32 & 33 which is a marked sandstone 24 x 10 x 8 ins. Land gently rolling
	Soil 2d Rate.
	From this Cor. I run S. 00° 19' E. on a true line bet. Secs. 32 & 33 with the same var.
19.95	Set a sandstone 20 x 10 x 3 ins. 6 ins. in ground marked "1/16" on E. face in a mound of earth 30 ins. diam. at base & 18 ins. high, dug 2 pits 18 x 12 x 12 ins. E. & W. dist. 5 ft. from stone for 1/16 Sec. Cor.
39.90	To the 1/4 Sec. Cor. on Sec. line bet. Secs. 32 & 33. Land gently rolling or level.
	Soil 2d Rate.

BOOK-A-264
234

Uncompahgre Ute Indian Surveys.

Subdivisions of T. 6 S.R. 20 E. Salt Lake Mer. Utah Terr.y Cont.

Chains	
	From the Cor. to Secs. 28, 29, 32 & 33 I run East on a random line bet. Secs. 28 & 33 Var. 16° 15' East.
20.00	Set a temporary 1/16 Sec. Cor. Land gently rolling. Soil 2d Rate.
30.00	Dry Creek. Course S.W.
40.26	To a point 8 links S. of the 1/4 Sec. Cor. Land gently rolling. Soil 2d Rate.
	From this corner I run S. 89° 53' W. on a true line bet. Secs. 28 & 33 with the same var.
20.13	Set a sandstone 18 x 10 x 6 ins. 6 ins. in ground marked "1/16" on E. face in a mound of earth 30 ins. diam. at base and 18 ins. high, dug 2 pits 18 x 12 x 12 ins. E. & W. dist. 5 ft. from stone for 1/16 Sec. Cor.
40.26	To the Cor. to Secs. 28, 29, 32 & 33. Land gently rolling. Soil 2d & 3d Rate.
	From the 1/4 Sec. Cor. on Sec. line bet. Secs. 28 & 33 I run East on a random line bet. Secs. 28 Var. 16° 15' East.
20.00	Set a temporary 1/16 Sec. Cor. Land gently rolling. Soil 1st Rate.
40.18	Intersect the N. & S. line 8 links S. of the Cor. to Secs. 27, 28, 33 & 34 which is marked sandstone 18 x 8 x 6 ins. Land rolling Soil 3d Rate.
	From this corner I run S. 89° 53' W. on a true line bet. Secs. 28 & 33 with the same var.
20.09	Set a sandstone 18 x 8 x 6 ins. 3 ins. in ground marked "1/16" on E. face in a mound of earth 30 ins. diam. at base & 18 ins. high, dug 2 pits 18 x 12 x 12 ins. E. & W. dist. 5 ft. from stone for 1/16 Sec. Cor.
40.18	To the 1/4 Sec. Cor. on Sec. line bet. Secs. 28 & 33. Land gently rolling and level. Soil 1st & 3d Rate.

Uncompahgre Ute Indian Surveys.

Subdivisions of T. 6 S.R. 20 E. Salt Lake Mer. Utah Terr.y Con.td

Chains	
	From the Cor. to Secs. 28, 29, 32 & 33 I run North on a random line bet. Secs. 28 & 29 Var. 16° 15' East.
20.00	Set a temporary 1/16 Sec. Cor. Land broken and mountainous. Soil 2d Rate.
40.00	Not finding the 1/4 Sec. Cor. I set a temporary 1/4 Sec. Cor. Land broken and mountainous. Soil 2d Rate.
60.00	Set a temporary 1/16 Sec. Cor. Land broken and mountainous. Soil 2d Rate
80.34	To a point 16 Links E. of the Cor. to Secs. 29, 28 & 29 which is a marked sandstone 24x10x5 Land broken Soil 2d Rate.
	From this corner I run S. 00° 07' E. on a line line bet. Secs. 32 & 33 with the same var.
20.08	Set a sandstone 24x10x5 ins. 6 ins. in ground marked "1/16" on N. face in a mound of earth 30 ins. diam. at base & 18 ins. high, dug 2 pits 18x12x12 ins. N. & S. dist. 5 ft. from stone for 1/16 Sec. Cor.
40.17	Set a sandstone 15x8x5 ins. 3 ins. in ground marked "1/4" on N. face in a mound of earth 30 ins. diam. at base & 18 ins. high, dug 2 pits 18x12x12 ins. N. & S. dist. 5 ft. from stone for 1/4 Sec. Cor.
60.25	Set a sandstone 12x7x4 ins. 8 ins. in ground marked "1/16" on N. face in a mound of earth 30 ins. diam. at base & 18 ins. high, dug 2 pits 18x12x12 ins. N. & S. dist. 5 ft. from stone for 1/16 Sec. Cor.
80.34	To the Cor. to Secs. 28, 29, 32 & 33, Lands broken and mountainous Soil 2d Rate.

Nov. 30th 1882.

Uncompahgre Ute Indian Surveys.

Subdivisions of T. 6 S. R. 20 E. Salt Lake Mer. Utah Terr.y Con.d

Chains	
	From the Cor. to Secs. 20, 21, 28 & 29 I run East on a random line bet. Secs. 21 & 2 Var. 16° 30' East.
20.00	Set a temporary 1/16 Sec. Cor. Land broken Soil 2d Rate
22.00	Dry creek. Course S. W.
37.00	Dry creek. Course S.
40.32	To a point 8 links N. of the 1/4 Sec. Cor. which is a pandstone 12 x 12 x 6 ins. Land broken Soil 2d Rate. From this Cor. I run N. 89° 53' W. on a true line bet. Secs. 21 & 28 with the same var
20.16	Set a pandstone 32 x 8 x 4 ins. 8 ins. in groun marked "1/16" on E. face in a mound of sai 30 ins. diam. at base & 18 ins. high; dug 2 pits 18 x 12 x 12 ins. E & W. dist. 5 ft. from stone for 1/16 Sec. Cor.
40.32	To the Cor. to Secs. 20, 21, 28 & 29 Land broke and mountainous. Soil 2d Rate From the 1/4 Sec. Cor. on Sec. line bet. Secs. 21 & 2 I run East on a random line bet. Secs. 21 & Var. 16° 30' East.
20.00	Set a temporary 1/16 Sec. Cor. Land broken Soil 2d Rate
40.34	Intersect the N. & S. line at 6 links S. of the Cor. to Secs. 21, 22, 27 & 28. Land broken Soil 2d Rate
	Thence S 89° 55 W on true line line same Var.
20.17	Set a pandstone 30 x 10 x 4 ins. 10 ins. in groun marked "1/16" on E. face in a mound of earth 30 ins. diam. at base & 18 ins. high, dug 2 pits 18 x 12 x 12 ins. E & W. dist. 5 ft. from stone for 1/16 Sec. Cor.
40.34	To the 1/4 Sec. Cor. on Sec. line bet. Secs. 21 & 28. Land broken and mountainous Grazing good Soil & Utility 2d Rate.

Uncompahgre Ute Indian Surveys.

Subdivisions of T. 6 S.R. 20 E. Salt Lake Mer. Utah Terr.y Con.td

Chains North bet. Secs. 20 and 21
Var. 16° 30' East.

20.00 Set a sandstone 10 x 10 x 10 ins. 12 ins. in ground marked "1/16" on N. face in a mound of earth 30 ins. diam. at base and 18 ins. high; dug 2 pits 18 x 12 x 12 ins. N. and S., dist. 5 ft. from mound for 1/16 Sec. Cor.
Land broken
Soil 2.d Rate.

40.00 Set a sandstone 16 x 14 x 12 ins. 12 ins. in ground marked "1/4" on N. face in a mound of earth 30 ins. diam. at base and 20 ins. high; dug 2 pits 18 x 12 x 12 ins. N. and S., dist. 5 ft. from mound for 1/4 Sec. Cor.
Land broken
Soil 2.d Rate.

60.00 Set a sandstone 14 x 12 x 6 ins. 12 ins. in ground marked "1/16" on N. face in a mound of earth 30 ins. diam. at base and 18 ins. high; dug 2 pits 18 x 12 x 12 ins. N. and S., dist. 5 ft. from mound for 1/16 Sec. Cor.
Land broken
Soil 2.d Rate.

80.00 Set a sandstone 16 x 12 x 8 ins. 12 ins. in ground marked "III" on N.E. face and on S.E. face "IIII" ~~on S.W. face and on N.W. face~~ in a mound of earth 36 ins. diam. at base, and 30 ins. high; dug pits 18 x 18 x 12 ins. in each Section 5 ft. dist. from mound for Corner to Secs. 16, 17, 20 & 21
Land broken and mountainous
Grazing good
Soil sandy 2.d Rate

Uncompahgre Ute Indian Surveys.

Subdivisions of T. 6 S.R. 20 E. Salt Lake Mer. Utah Terr.y Cont.d

Chains	
	East on a random line bet. Secs. 16 and 21 Var. 16° 15' East.
20.00	Set a temporary 1/16 Sec. Cor. Land rough Soil 2d Rate.
40.00	Set a temporary 1/4 Sec. Cor. Land rough Soil 2d Rate.
60.00	Set a temporary 1/16 Sec. Cor. Land rough Soil 2d Rate.
80.46	Intersect the N. and S. line at 20 links N. of the corner to Secs. 15, 16, 21 & 22 Land rough and mountainous Soil 2d Rate.
	From this corner I run N. 89° 5' W. on a true line between Secs. 16 and 21 with the same var.
20.11	Set a sandstone 30 X 6 X 5 ins. 12 ins. in ground marked "1/16" on E. face in a mound of earth 30 ins. diam. at base, and 18 ins. high dug 2 pits 18 X 12 X 12 ins. E. and W., dist. 5 Lks. from mound for 1/16 Sec. Cor.
40.23	Set a sandstone 18 X 6 X 6 ins. 12 ins. in ground marked "1/4" on E. face in a mound of earth 30 ins. diam. at base, and 20 ins. high dug 2 pits 18 X 12 X 12 ins. E. and W., dist. 5 Lks. from mound for 1/4 Sec. Cor.
60.34	Set a sandstone 15 X 10 X 4 ins. 12 ins. in ground marked "1/16" on E. face in a mound of earth 30 ins. diam. at base, and 18 ins. high dug 2 pits 15 X 12 X 12 ins. E. and W., dist. 5 Lks. from mound for 1/16 Sec. Cor.
80.46	To the Corner to Secs. 16, 17, 20 & 21 Land rough and mountainous Grazing good Soil sandy 2d Rate

BOOK-A-264

Uncompahgre Ute Indian Surveys.

Subdivisions of T. 6 S.R. 20 E. Salt Lake Mer. Utah Terr.y Con.td

Chains	
	North bet. Secs. 16 and 17. Var. 16° 30' East.
20.00	Set a sandstone 18 x 12 x 6 ins. 12 ins. in ground marked "1/16" on N. face in a mound of earth 30 ins. diam. at base and 18 ins. high; dug 2 pits 18 x 12 x 12 ins. N. and S., dist. 5 ft. from mound for 1/16 Sec. Cor. Land broken and mountainous Soil 3d Rate.
40.00	Set a sandstone 24 x 16 x 4 ins. 12 ins. in ground marked "1/4" on N. face in a mound of earth 30 ins. diam. at base and 20 ins. high; dug 2 pits 18 x 12 x 12 ins. N. and S., dist. 5 ft. from mound for 1/4 Sec. Cor. Land broken and mountainous Soil 3d Rate.
60.00	Set a sandstone 8 x 8 x 8 ins. 12 ins. in ground marked "1/16" on N. face in a mound of earth 30 ins. diam. at base and 18 ins. high; dug 2 pits 18 x 12 x 12 ins. N. and S., dist. 5 ft. from mound for 1/16 Sec. Cor. Land broken and mountainous Soil 3d Rate.
80.00	Set a sandstone 10 x 10 x 8 ins. 12 ins. in ground marked "11" on N. E. face and on S. E. face "1111" ~~on S. W. face and~~ on N. W. face in a mound of earth 36 ins. diam. at base, and 30 ins. high; dug pits 18 x 18 x 12 ins. in each Section 5 ft. dist. from mound for Corner to Secs. 8, 9, 16 & 17 Land broken and mountainous Grazing good Soil sandy 3d Rate

Uncompahgre Ute Indian Surveys.

Subdivisions of T. 6 S.R. 20 E. Salt Lake Mer. Utah Tenn.y Con.td

Chains	
	East on a random line bet. Secs. 9 and 16, Var. 16° 30' East.
20.00	Set a temporary 1/16 Sec. Cor. Land broken Soil 3d. Rate.
40.00	Set a temporary 1/4 Sec. Cor. Land broken Soil 3d. Rate.
60.00	Set a temporary 1/16 Sec. Cor. Land broken Soil 3d. Rate.
80.24	Intersect the N. and S. line at 30 links N. of the corner to Secs. 9, 10, 15 & 16 Land broken and mountainous Soil 3d. Rate.
	From this corner I run N. 89° 47' W. on a true line between Secs. 9 and 16 with the same var.
20.06	Set a sandstone 16 x 12 x 4 ins. 12 ins. in ground marked "1/16" on E. face in a mound of earth 30 ins. diam. at base, and 18 ins. high, dug 2 pits 18 x 12 x 12 ins. E. and W., dist. 5 ft. from mound for 1/16 Sec. Cor.
40.12	Set a sandstone 8 x 8 x 8 ins. 12 ins. in ground marked "1/4" on E. face in a mound of earth 30 ins. diam. at base, and 20 ins. high, dug 2 pits 18 x 12 x 12 ins. E. and W., dist. 5 ft. from mound for 1/4 Sec. Cor.
60.18	Set a sandstone 30 x 24 x 3 ins. 12 ins. in ground marked "1/16" on E. face in a mound of earth 30 ins. diam. at base, and 18 ins. high, dug 2 pits 18 x 12 x 12 ins. E. and W., dist. 5 ft. from mound for 1/16 Sec. Cor.
80.24	To the Corner to Secs. 8, 9, 16 & 17 Land broken and mountainous Grazing good Soil sandy 3d. Rate

OK-A-264

Uncompahgre Ute Indian Surveys.

Subdivisions of T. 6 S.R. 20 E. Salt Lake Mer. Utah Terr.y Con.td

Chains	
	North bet. Secs. 8 and 9 Var. 16° 30' East.
20.00	Set a sandstone 20 x 10 x 5 ins. 12 ins. in ground marked "1/16" on N. face in a mound of earth 30 ins. diam. at base and 18 ins. high; dug 2 pits 18 x 12 x 12 ins. N. and S., dist. 5 Lk. from mound for 1/16 Sec. Cor. Land high and broken Soil 3d Rate.
40.00	Set a sandstone 22 x 12 x 3 ins. 12 ins. in ground marked "1/4" on N. face in a mound of earth 30 ins. diam. at base and 20 ins. high; dug 2 pits 18 x 12 x 12 ins. N. and S., dist. 5 Lk. from mound for 1/4 Sec. Cor. Land high and broken Soil 3d Rate.
60.00	Set a sandstone 24 x 16 x 4 ins. 12 ins. in ground marked "1/16" on N. face in a mound of earth 30 ins. diam. at base and 18 ins. high; dug 2 pits 18 x 12 x 12 ins. N. and S., dist. 5 Lk. from mound for 1/16 Sec. Cor. Land high and broken Soil 3d Rate.
80.00	Set a sandstone 24 x 6 x 4 ins. 12 ins. in ground marked "1" on N.E. face and on S.E. face "1111" ~~on S.W. face and on N.W. face~~ in a mound of earth 36 ins. diam. at base, and 30 ins. high; dug pits 18 x 18 x 12 ins. in each Section 5 Lk. dist. from mound for Corner to Secs. 4, 5, 8 & 9 Land broken, high and mountainous. Grazing good Soil sandy 3d Rate

Uncompahgre Ute Indian Surveys.

Subdivisions of T. 6 S. R. 20 E. Salt Lake Mer. Utah Terr.y Con.td

Chains	
	East on a random line bet. Secs. 4 and 9 Var. 16° 30' East.
20.00	Set a temporary 1/16 Sec. Cor. Land broken Soil 3rd Rate.
40.00	Set a temporary 1/4 Sec. Cor. Land broken Soil 3rd Rate.
60.00	Set a temporary 1/16 Sec. Cor. Land broken Soil 3rd Rate.
80.20	Intersect the N. and S. line at 32 links N. of the corner to Secs. 3, 4, 9 & 10 Land broken & mountainous Soil 3rd Rate.
	From this corner I run N. 89° 46' W. on a true line between Secs. 4 and 9 with the same var.
20.05	Set a sandstone 12 x 12 x 7 ins. 12 ins. in ground marked "1/16" on E. face in a mound of earth 30 ins. diam. at base, and 18 ins. high, dug 2 pits 18 x 12 x 12 ins. E. and W., dist. 5 Lks. from mound for 1/16 Sec. Cor.
40.10	Set a sandstone 18 x 6 x 4 ins. 12 ins. in ground marked "1/4" on E. face in a mound of earth 30 ins. diam. at base, and 20 ins. high, dug 2 pits 18 x 12 x 12 ins. E. and W., dist. 5 Lks. from mound for 1/4 Sec. Cor.
60.15	Set a sandstone 20 x 10 x 5 ins. 12 ins. in ground marked "1/16" on E. face in a mound of earth 30 ins. diam. at base, and 18 ins. high, dug 2 pits 15 x 12 x 12 ins. E. and W., dist. 5 Lks. from mound for 1/16 Sec. Cor.
80.20	To the Corner to Secs. 4, 5, 8 & 9. Land broken and mountainous. Grazing good on bluffs. Soil sandy 3rd Rate.

Dec.r 1st 1882

Uncompahgre Ute Indian Surveys.

Subdivisions of T. 6 S.R. 20 E. Salt Lake Mer. Utah Terr.y Con.td

Chains	
	North bet. Secs. 4 and 5.
	Var. 16° 30' East.
20.00	Set a sandstone 10x10x8 ins. 12 ins. in ground marked "1/16" on N. face in a mound of earth 30 ins. diam. at base & 18 ins. high; dug 2 pits 18x12x12 ins. N. & S. dist. 5 ft. from mound for 1/16 Sec. Cor.
	Land broken & mountainous.
	Soil 3d Rate.
40.00	Set a sandstone 16x14x8 ins. 12 ins. in ground marked "1/4" on N. face in a mound of earth 30 ins. diam. at base & 20 ins. high; dug 2 pits 18x12x12 ins. N. & S. dist. 5 ft. from mound for 1/16 Sec. Cor.
	Land broken and mountainous.
	Soil 3d Rate.
50.00	Set a sandstone 16x15x8 ins. 12 ins. in ground marked "1/16" on N. face in a mound of earth 30 ins. diam. at base & 18 ins high; dug 2 pits 18x12x12 ins N. & S. dist 5 ft. from mound for 1/16 Sec. Cor.
	Land broken and mountainous
	Soil 3d Rate.
63.68	Intersect the 1st stand bar. S. at 8.98 chs. E. of the stand Cor. to Secs. 32 and 33
	Set a sandstone 18x8x4 ins. 12 ins. in ground marked "4" on E. face "C C" on S. face & "5" on W. face in a mound of earth 36 ins. diam. at base & 30 ins. high, dug 2 pits 18x12x12 ins. in each Sec. 5 ft. dist. from mound for closing corner to Secs. 4 & 5.
	Land broken and mountainous.
	Grazing good
	Soil sandy 3d Rate.

From cor. to Secs. 31 & 32 on the S. bdy Tp I run North on a random line bet. Secs. 31 & 32 Var. 16° 75' East.

Uncompahgre Ute Indian Surveys.

Subdivisions of T. 6 S.R. 20 E. Salt Lake Mer. Utah Terr.y Con.ld

Chains	
20.00	Set a temporary 1/16 Sec. Cor. Land level Soil 1st Rate.
40.00	Not finding the 1/4 Sec. Cor. I set a temporary 1/4 Sec. Cor. Land level Soil 1st Rate.
60.00	Set a temporary 1/16 Sec. Cor. Land level. Soil 1st Rate
80.04	To a point 6 links W. of the Cor. to Secs. 29, 30 31 & 32 which is a marked stone 18x12x6 ins. Land level, Soil 1st Rate. From this Cor. I run S. 00° 03' W. on a true line bet. Secs. 31 & 32 with the same var.
20.01	Set a sandstone 20x14x2 ins. 5 ins. in ground marked "1/16" on N. face in a mound of earth 30 ins. diam. at base & 18 ins. high; dug 2 pits 18x12x12 ins. N. & S. dist. 5 ft. from stone for 1/16 Sec. Cor.
40.02	Set a sandstone 15x12x6 ins. 5 ins. in ground marked "1/4" on N. face in a mound of earth 30 ins. diam. at base & 18 ins. high; dug 2 pits 18x12x12 ins. N. & S. dist. 5 ft. from stone for 1/4 Sec. Cor.
60.03	Set a sandstone 18x12x8 ins. 6 ins. in ground marked 1/16 on N. face in a mound of earth 30 ins. diam. at base & 18 ins. high; dug 2 pits 18x12x12 ins. N. & S. dist. 5 ft. from stone for 1/16 Sec. Cor.
80.04	To the Cor. to Secs. 5, 6, 31 & 32 Land level Grazing good Soil 1st Rate
	From the Cor. to Secs. 29, 30, 31 & 32 I run East on a random line bet. Secs. 29 & 32. Var. 16° 15' East.
20.00	Set a temporary 1/16 Sec. Cor. Land level. Soil 1st Rate.
40.18	To a point 6 links N. of the 1/4 Sec. Cor. which is a stone 20x10x6 ins. Land level Soil 1st Rate.

Uncompahgre Ute Indian Surveys.

Subdivisions of T. 6 S.R. 20 E. Salt Lake Mer. Utah Terr.y Con.td

Chains	
	From this Cor. I run N. 89° 5-5' W. on a true line bet. Secs. 29 & 32 with same var.
20.09	Set a sandstone 18 x 8 x 4 ins. 4 ins. in ground marked "1/16" on E. face in a mound of earth 30 ins. diam. at base & 18 ins. high; dug 2 pits 18 x 12 x 12 ins. E & W. dist. 5 ft. from stone for 1/16 Sec. Cor.
40.18	To the Cor. to Secs 29, 30, 31 & 32. Land level. Grazing good Soil 1st Rate.
	From the 1/4 Sec. Cor. on Sec. line bet. Secs. 29 & 32 I run E. on a random line bet. Secs. 29 & 32. Var. 16° 15' East.
20.00	Set a temporary 1/16 Sec. Cor. Land level Soil 1st Rate.
40.28	Intersect the N. & S. line at 30 links S. of the Cor. to Secs. 28, 29, 32 & 33. Land level Soil 1st Rate
	From this Cor. I run S. 89° 34' W. on a true line bet. Secs. 29 & 32 with the same var.
20.14	Set a sandstone 15 x 10 x 8 ins. 5 ins. in ground marked "1/16" on E. face in a mound of earth 30 ins. diam. at base & 18 ins. high; dug 2 pits 18 x 12 x 12 ins. E & W. dist. 5 ft. from stone for 1/16 Sec. Cor.
40.28	To the 1/4 Sec. Cor. on Sec. line bet. Secs. 29 & 32. Land level. Grazing good Soil 1st Rate
	From the Cor. to Secs. 29, 30, 31 & 32 I run West on a random line bet. Secs. 30 & 31. Var. 16° 30' East.
20.00	Set a temporary 1/16 Sec. Cor. Land mountainous. Soil 3d Rate
30.00	Dry creek. Course S. E.
40.00	Not finding the 1/4 Sec. Cor. I set a temporary 1/4 Sec. Cor. Land mountainous Soil 3d Rate.

BOOK-A-264

Uncompahgre Ute Indian Surveys.

Subdivisions of T. 6 S. R. 20 E. Salt Lake Mer. Utah Terr.y Cont.d

Chains	
58.00	Dry creek. Course S. W.
60.00	Set a temporary 1/16 Sec. Cor. Land mountainous. Soil 3d Rate
78.68	Intersect the N. & S. line at 42 links N. of the Cor. to Secs. 25, 30, 31 & 36. Land mountainous Soil 3d Rate
	From this Cor. I run N. 89°42' E. on a true line bet. Secs. 30 & 31 with the same var.
18.68	Set a sandstone 18 x 16 x 14 ins. 6 ins. in ground marked "1/16" on E. face in a mound of earth 30 ins. diam. at base & 18 ins. high; dug 2 pits 18 x 12 x 12 ins. E. & W. dist. 5 ft. from stone for 1/16 Sec. Cor.
38.68	Set a sandstone 18 x 12 x 11 ins. 4 ins. in ground marked "1/4" on E. face in a mound of earth 30 ins. diam. at base & 18 ins. high; dug 2 pits 18 x 12 x 12 ins. E. & W. dist. 5 ft. from stone for 1/4 Sec. Cor.
58.68	Set a sandstone 16 x 8 x 3 ins. 4 ins. in ground marked "1/16" on E. face in a mound of earth 30 ins. diam. at base & 18 ins. high; dug 2 pits 18 x 12 x 12 ins. E. & W. dist. 5 ft. from stone for 1/16 Sec. Cor.
78.68	To the Cor. to Secs. 29, 30, 31 & 32. Land broken and mountainous Soil 3d Rate
	From the Cor. to Secs. 29, 30, 31 & 32. I run North on a random line bet. Secs. 29 & 32. Var. 16° 15' East.
20.00	Set a temporary 1/16 Sec. Cor. Land broken Soil 3d Rate.
23.00	Dry creek.
40.00	Not finding the 1/4 Sec. Cor. I set a temporary 1/4 Sec. Cor. Land broken Soil 3d Rate
42.00	Dry creek. Course S. W.
60.00	Set a temporary 1/16 Sec. Cor. Land broken Soil 3d Rate

OOK-A-264

Uncompahgre Ute Indian Surveys.

Subdivisions of T. 6 S.R. 20 E. Salt Lake Mer. Utah Terr.y Cont.d

Chains	
80.16	To a point 16 links W. of the corner to Secs. 19, 20 29, 30 which is a marked stone 36 x 20 x 5 ins. Land broken & mountainous. Soil 3d Rate. From this Cor. I run S. 00° 07' W. on a true line bet. Secs. 29 & 30 with the same var.
20.04	Set a sandstone 14 x 12 x 3 ins. 3 ins. in ground marked "1/16" on E. face in a mound of earth 30 ins. diam. at base & 18 ins high; dug 2 pits 18 x 12 x 12 ins. E & W. dist. 5 ft. from stone for 1/16 Sec. Cor.
40.08	Set a sandstone 12 x 6 x 5 ins. 3 ins. in ground marked "1/4" on E. face in a mound of earth 30 ins. diam. at base & 18 ins high; dug 2 pits 18 x 12 x 12 ins. E & W. dist. 5 ft. from stone for 1/4 Sec. Cor.
60.12	Set a sandstone 20 x 10 x 8 ins. 5 ins. in ground marked "1/16" on E. face in a mound of earth 30 ins. diam. at base & 18 ins. high; dug 2 pits 18 x 12 x 12 ins. E & W. dist. 5 ft. from stone for 1/16 Sec. Cor.
80.16	To the Cor. to Secs. 29, 30, 31 & 32. Land broken & mountainous. Grazing good. Soil 3d Rate
	From the Cor. to Secs. 19, 20, 29 & 30 I run East on a random line bet. Secs. 20 & 29 Var. 16° 30' East.
12.50	Descending to
10.00	Dry creek. Course S. W.
20.00	Set a temporary 1/16 Sec. Cor. Land broken Soil 3d Rate.
40.00	Not finding the 1/4 Sec. Cor. I set a temporary 1/4 Sec. Cor. Land broken Soil 3d Rate.
56.00	Dry creek.
60.00	Set a temporary 1/16 Sec. Cor. Land broken Soil 3d Rate.
74.00	Descending.
80.50	Intersect the N. & S. line at 16 links N. of the Cor. to Secs. 20, 21, 28 & 29. Land broken & mountainous. Soil 3d Rate. From this point I run N. 89° 53' W. on a true line bet. Secs. 20 & 29 with the same var.

Uncompahgre Ute Indian Surveys.

Subdivisions of T. 6 S.R. 20 E. Salt Lake Mer. Utah Terr.y Cont.

Chains	
20.12	Set a sandstone 12x10x3 ins. 3 ins. in ground marked "1/16" on E face in a mound of earth 30 ins. diam. at base + 18 ins. high, dug 2 pits 18x12x12 ins. E & W dist. 5 ft. from stone for 1/16 Sec. Cor.
40.25	Set a sandstone 16x12x3 ins. 4 ins. in ground marked "1/16" on E. face in a mound of earth 30 ins. diam. at base + 18 ins. high; dug 2 pits 18x12x12 ins. E & W. dist. 5 ft. from stone for 1/4 Sec.
60.37	Set a sandstone 18x10x5 ins. 4 ins. in ground marked "1/16" on E face in a mound of earth 30 ins. diam. at base + 18 ins. high dug 2 pits 18x12x12 ins. E & W. dist. 5 ft. from stone for 1/16 Sec. Cor.
80.50	To the Cor. to Secs. 19, 20, 29 & 30. Land broken and mountainous. Grazing good. Soil 3rd Rate.
	Bet. Secs. 19 & 30 West on a random line Var. 16° 30' East.
20.00	Set a temporary 1/16 Sec. Cor. Land broken & mountainous. Soil 3rd Rate.
40.00	To a point 28 links N. of the 1/4 Sec. Cor. Land broken & mountainous. Soil 3rd Rate.
	From this Cor. I run N. 89° 36' E. on a true line bet. Secs. 19 & 30 with the same var.
20.00	Set a sandstone 16x10x8 ins. 4 ins. in ground marked "1/16" on E. face in a mound of earth 30 ins. diam. at base + 18 ins. high; dug 2 pits 18x12x12 ins. E & W. dist. 5 ft. from stone for 1/16
40.00	To the cor. to Secs. 19, 20, 29 & 30. Land broken Grazing good. Soil 3rd Rate.
	From the 1/4 Sec. Cor. on Sec. line bet. Secs. 19 & I run West on a random line bet. Secs. 19 & 30 Var. 16° 30' East
20.00	Set a temporary 1/16 Sec. Cor. Land broken Grazing good Soil 3rd Rate.
38.50	Intersect the N. & S. line at 22 links S. of the Cor. to Secs. 19, 24, 25 & 30. Land broken Soil 3rd Rate.
	From this Cor. I run S. 89° 41' E. on a true line bet. Secs. 19 & 30 with the same var.
18.50	Set a sandstone 30x12x5 ins. 7 ins. in ground marked "1/16" E face in a mound of earth 30 ins. diam. at base + 18 ins. high; dug 2 pits 18x12x12 ins. E & W. dist. 5 ft. from stone for 1/16 Sec.
38.50	To the 1/4 Sec. Cor. on Sec. line bet. Secs. 19 & 30. Land broken and very mountainous. Soil 3rd Rate. Grazing good

BOOK-A-264

Uncompahgre Ute Indian Surveys.

Subdivisions of T. 6 S.R. 20 E. Salt Lake Mer. Utah Terr.y Con.td

Chains	
	North bet. Secs. 19 and 20 Var. 16° 30'. East.
20.00	Set a sandstone 14 x 12 x 10 ins. 12 ins. in ground marked "1/16" on N. face in a mound of earth 30 ins. diam. at base and 18 ins. high; dug 2 pits 18 x 12 x 12 ins. N. and S., dist. 5 ft. from mound for 1/16 Sec. Cor. Land rough and broken Soil 3d. Rate.
40.00	Set a sandstone 30 x 6 x 6 ins. 12 ins. in ground marked "1/4" on N. face in a mound of earth 30 ins. diam. at base and 20 ins. high; dug 2 pits 18 x 12 x 12 ins. N. and S., dist. 5 ft. from mound for 1/4 Sec. Cor. Land rough & broken Soil 3d. Rate.
60.00	Set a sandstone 22 x 10 x 3 ins. 12 ins. in ground marked "1/16" on N. face in a mound of earth 30 ins. diam. at base and 18 ins. high; dug 2 pits 18 x 12 x 12 ins. N. and S., dist. 5 ft. from mound for 1/16 Sec. Cor. Land rough and broken Soil 3d. Rate.
80.00	Set a sandstone 18 x 12 x 6 ins. 12 ins. in ground marked "11" on N.E. face and on S.E. face "1111" ~~on S.W. face and on N.W. face~~ in a mound of earth 36 ins. diam. at base, and 30 ins. high; dug pits 18 x 18 x 12 ins. in each Section 5 ft. dist. from mound for Corner to Secs. 17, 18, 19 + 20 Land rough and broken - mountainous Grazing good Soil sandy 3d. Rate

Uncompahgre Ute Indian Surveys.

Subdivisions of T. 6 S.R. 20 E. Salt Lake Mer. Utah Terr.y Con.td

Chains	
	East on a random line bet. Secs. 17 and 20 Var. 16° 30' East.
20.00	Set a temporary 1/16 Sec. Cor. Land broken Soil 3d. Rate.
40.00	Set a temporary 1/4 Sec. Cor. Land broken Soil 3d. Rate.
60.00	Set a temporary 1/16 Sec. Cor. Land broken Soil 3d. Rate.
80,18	Intersect the N. and S. line at 70 links N. of the corner to Secs. 16, 17, 20 & 21 Land broken and mountainous Soil 3d Rate.
	From this corner I run N. 89° 30' W. on a true line between Secs. 17 and 20 with the same var.
20,04	Set a sandstone 20 X 14 X 3 ins. 12 ins. in ground marked "1/16" on E. face in a mound of earth 30 ins. diam. at base, and 18 ins. high, dug 2 pits 18 X 12 X 12 ins. E. and W., dist. 5 Lks. from mound for 1/16 Sec. Cor.
40,09	Set a sandstone 16 X 7 X 4 ins. 12 ins. in ground marked "1/4" on E. face in a mound of earth 30 ins. diam. at base, and 20 ins. high, dug 2 pits 18 X 12 X 12 ins. E. and W., dist. 5 Lks. from mound for 1/4 Sec. Cor.
60,13	Set a sandstone 12 X 10 X 5 ins. 12 ins. in ground marked "1/16" on E. face in a mound of earth 30 ins. diam. at base, and 18 ins. high, dug 2 pits 15 X 12 X 12 ins. E. and W., dist. 5 Lks. from mound for 1/16 Sec. Cor.
80,18	To the Corner to Secs. 17, 18, 19 & 20 Land broken and mountainous Grazing Soil sandy 3d Rate

Dec. 2d 1882.

Uncompahgre Ute Indian Surveys.

Subdivisions of T. 6 S.R. 20 E. Salt Lake Mer. Utah Terr.y Con.td

Chains.	
	West on a random line bet. Secs. 18 and 19 Var. 16° 30' East.
20.00	Set a temporary 1/16 Sec. Cor. Land rough Soil 3d Rate.
40.00	Set a temporary 1/4 Sec. Cor. Land rough Soil 3d Rate.
60.00	Set a temporary 1/16 Sec. Cor. Land rough Soil 3d Rate.
78.30	Intersect the W. Boundary of the township at 54 links S. of the corner to Secs. 13, 18, 19 & 24. Land rough & broken Soil 3d Rate.
	From this corner I run S. 89° 37' E. on a true line bet. Secs. 18 and 19 with the same var.
18.30	Set a sandstone 14 x 10 x 8 ins. 12 ins. in ground marked "1/16" on E. face in a mound of earth 30 ins. diam. at base and 18 ins. high; dug 2 pits 18 x 12 x 12 ins. E. and W., dist. 5 ft. from mound for 1/16 Sec. Cor.
38.30	Set a sandstone 15 x 12 x 5 ins. 12 ins. in ground marked "1/4" on E. face in a mound of earth 30 ins. diam. at base and 20 ins. high; dug 2 pits 18 x 12 x 12 ins. E. and W., dist. 5 ft. from mound for 1/4 Sec. Cor.
58.30	Set a sandstone 16 x 10 x 8 ins. 12 ins. in ground marked "1/16" on E. face in a mound of earth 30 ins. diam. at base and 18 ins. high; dug 2 pits 18 x 12 x 12 ins. E. and W., dist. 5 ft. from mound for 1/16 Sec. Cor.
78.30	To the Corner to Secs. 17, 18, 19 & 20. Land rough broken & mountainous. Grazing Good Soil sandy 3d Rate

Uncompahgre Ute Indian Surveys.

Subdivisions of T. 6 S.R. 20 E. Salt Lake Mer. Utah Terr.y Con.td

Chains	
	North bet. Secs. 17 and 18 Var. 16° 15' East
20.00	Set a sandstone 18 x 10 x 5 ins. 12 ins. in ground marked "1/16" on N. face in a mound of earth 30 ins. diam. at base and 18 ins. high; dug 2 pits 18 x 12 x 12 ins. N. and S, dist. 5 ft. from mound for 1/16 Sec. Cor. Land broken Soil 3d. Rate.
40.00	Set a sandstone 22 x 7 x 5 ins. 12 ins. in ground marked "1/4" on N. face in a mound of earth 30 ins. diam. at base and 20 ins. high; dug 2 pits 18 x 12 x 12 ins. N. and S, dist. 5 ft. from mound for 1/4 Sec. Cor. Land broken Soil 3d. Rate.
60.00	Set a sandstone 16 x 10 x 3 ins. 12 ins. in ground marked "1/16" on N. face in a mound of earth 30 ins. diam. at base and 18 ins. high; dug 2 pits 18 x 12 x 12 ins. N. and S, dist. 5 ft. from mound for 1/16 Sec. Cor. Land broken Soil 3d. Rate.
80.00	Set a sandstone 24 x 10 x 6 ins. 12 ins. in ground marked "11" on N.E. face and on S.E. face "11111" ~~on S.W. face and on N.W. face~~ in a mound of earth 36 ins. diam. at base, and 30 ins. high; dug pits 18 x 18 x 12 ins. in each Section 5 ft. dist. from mound for Corner to Secs. 7, 8, 17 + 18. Land broken and very mountainous Grazing good for upland Soil sandy 3d. Rate

Uncompahgre Ute Indian Surveys.

Subdivisions of T. 6 S. R. 20 E. Salt Lake Mer. Utah Terr.y Con.td

Chains.	
	East on a random line bet. Secs. 8 and 17 Var. 16° 15' East.
20.00	Set a temporary 1/16 Sec. Cor. Land broken Soil 3d Rate.
40.00	Set a temporary 1/4 Sec. Cor. Land broken Soil 3d Rate.
60.00	Set a temporary 1/16 Sec. Cor. Land broken Soil 3d Rate.
80.07	Intersect the N. & S. line at 10 links N. of the corner to Secs. 8, 9, 16 & 17. Land broken Soil 3d Rate
	From this corner I run N. 89° 45' W. on a true line between Secs. 8 and 17 with the same var.
20.02	Set a sandstone 18 x 14 x 10 ins. 12 ins. in ground marked "1/16" on E. face in a mound of earth 30 ins. diam. at base and 18 ins. high; dug 2 pits 18 x 12 x 12 ins. E. and W., dist. 5 Ft. from mound for 1/16 Sec. Cor.
40.04	Set a sandstone 19 x 13 x 2 ins. 12 ins. in ground marked "1/4" on E. face in a mound of earth 30 ins. diam. at base and 20 ins. high; dug 2 pits 18 x 12 x 12 ins. E. and W., dist. 5 Ft. from mound for 1/4 Sec. Cor.
60.06	Set a sandstone 21 x 11 x 8 ins. 12 ins. in ground marked "1/16" on E. face in a mound of earth 30 ins. diam. at base and 18 ins. high; dug 2 pits 18 x 12 x 12 ins. E. and W., dist. 5 Ft. from mound for 1/16 Sec. Cor.
80.07	To the Corner to Secs. 7, 8, 17 & 18. Land broken & rough - mountainous. Grazing good for uplands. Soil sandy 3d Rate

Uncompahgre Ute Indian Surveys.

Subdivisions of T. 6 S. R. 20 E. Salt Lake Mer. Utah Terr.y Con.td

Chains	
	West on a random line bet. Secs. 7 and 18 Var. 16° 30' East.
20.00	Set a temporary 1/16 Sec. Cor. Land broken Soil 3d Rate.
40.00	Set a temporary 1/4 Sec. Cor. Land broken Soil 3d Rate.
60.00	Set a temporary 1/16 Sec. Cor. Land broken Soil 3d Rate.
78.28	Intersect the W. Bdy. line at 22 links S. of the corner to Secs. 7, 12, 13 + 18. Land broken Soil Rate
	From this corner I run S. 89° 51' E. on a true line between Secs. 7 and 18 with the same var.
18.28	Set a sandstone 12 x 10 x 5 ins. 12 ins. in ground marked "1/16" on E. face in a mound of earth 30 ins. diam. at base and 18 ins. high; dug 2 pits 18 x 12 x 12 ins. E. and W., dist. 5 Ft. from mound for 1/16 Sec. Cor.
38.28	Set a sandstone 16 x 8 x 5 ins. 12 ins. in ground marked "1/4" on E. face in a mound of earth 30 ins. diam. at base and 20 ins. high; dug 2 pits 18 x 12 x 12 ins. E. and W., dist. 5 Ft. from mound for 1/4 Sec. Cor.
58.28	Set a sandstone 20 x 10 x 5 ins. 12 ins. in ground marked "1/16" on E. face in a mound of earth 30 ins. diam. at base and 18 ins. high; dug 2 pits 18 x 12 x 12 ins. E. and W., dist. 5 Ft. from mound for 1/16 Sec. Cor.
78.28	To the Corner to Secs. 7, 8, 17 + 18. Land broken and mountainous Grazing good for upland. Soil sandy 3d Rate

Uncompahgre Ute Indian Surveys.

Subdivisions of T. 6 S.R. 20 E. Salt Lake Mer. Utah Terr.y Con.td

Chains	
	North bet. Secs. 7 and 8. Var. 16° 30. East.
20.00	Set a sandstone 32 x 10 x 5 ins. 12 ins. in ground marked "1/16" on N. face in a mound of earth 30 ins. diam. at base and 18 ins. high; dug 2 pits 18 x 12 x 12 ins. N. and S., dist. 5 ft. from mound for 1/16 Sec. Cor. Land broken & mountainous. Soil 3d. Rate.
40.00	Set a sandstone 24 x 10 x 3 ins. 12 ins. in ground marked "1/4" on N. face in a mound of earth 30 ins. diam. at base and 20 ins. high; dug 2 pits 18 x 12 x 12 ins. N. and S., dist. 5 ft. from mound for 1/4 Sec. Cor. Land broken & mountainous. Soil 3d Rate.
60.00	Set a sandstone 15 x 12 x 3 ins. 12 ins. in ground marked "1/16" on N. face in a mound of earth 30 ins. diam. at base and 18 ins. high; dug 2 pits 18 x 12 x 12 ins. N. and S., dist. 5 ft. from mound for 1/16 Sec. Cor. Land broken & mountainous. Soil 3d Rate.
80.00	Set a sandstone 12 x 12 x 5 ins. 12 ins. in ground marked "1" on N. E. face and on S. E. face "1111" ~~on S. W. face and on N. W. face~~ in a mound of earth 36 ins. diam. at base, and 30 ins. high; dug pits 18 x 18 x 12 ins. in each Section 5 ft. dist. from mound for Corner to Secs. 5, 6, 7 & 8. Land broken and very mountainous. Grazing fair. Soil sandy 3d Rate

Uncompahgre Ute Indian Surveys.

Subdivisions of T. 6 S.R. 20 E. Salt Lake Mer. Utah Terr.y Con.d

Chains	
	East on a random line bet. Secs. 5 and 8 Var. 16° 30' East.
20.00	Set a temporary 1/16 Sec. Cor. Land broken Soil 2.d Rate.
40.00	Set a temporary 1/4 Sec. Cor. Land broken Soil 2.d Rate.
60.00	Set a temporary 1/16 Sec. Cor. Land broken Soil 2.d Rate.
80.09	Intersect the N. and S. line at 18 links S. of the corner to Secs. 4, 5, 8 & 9. Land broken Soil 2.d Rate.
	From this corner I run S. 89° 52' W. on a true line between Secs. 5 and 8 with the same var.
20.02	Set a sandstone 18 x 6 x 5 ins. 12 ins. in ground marked "1/16" on E. face in a mound of earth 30 ins. diam. at base, and 18 ins. high dug 2 pits 18 x 12 x 12 ins. E. and W., dist. 5 ft. from mound for 1/16 Sec. Cor.
40.04	Set a sandstone 15 x 10 x 3 ins. 12 ins. in ground marked "1/4" on E. face in a mound of earth 30 ins. diam. at base, and 20 ins. high dug 2 pits 18 x 12 x 12 ins. E. and W., dist. 5 ft. from mound for 1/4 Sec. Cor.
60.06	Set a sandstone 16 x 12 x 4 ins. 12 ins. in ground marked "1/16" on E. face in a mound of earth 30 ins. diam. at base, and 18 ins. high dug 2 pits 15 x 12 x 12 ins. E. and W., dist. 5 ft. from mound for 1/16 Sec. Cor.
80.09	To the Corner to Secs. 5, 6, 7 & 8. Land broken and very mountainous Grazing good Soil sandy 2.d Rate

Dec. 3.d 1882.

BOOK-A-264

Uncompahgre Ute Indian Surveys.

Subdivisions of T. 6 S.R. 20 E. Salt Lake Mer. Utah Terr.y Con.td

Chains.	
	West on a random line bet. Secs. 6 and 7 Var. 16° 30' East.
20.00	Set a temporary 1/16 Sec. Cor. Land broken Soil 3d Rate
40.00	Set a temporary 1/4 Sec. Cor. Land broken Soil 3d Rate
60.00	Set a temporary 1/16 Sec. Cor. Land broken Soil 3d Rate
78.37	Intersect the W. Boundary of the township at 20 links S. of the corner to Secs. 1, 6, 7 & 12. Land broken Soil 3d Rate.
	From this corner I run S. 89° 51' E. on a true line bet. Secs. 6 and 7 with the same var.
18.37	Set a sandstone 24 x 10 x 5 ins. 12 ins. in ground marked "1/16" on E. face in a mound of earth 30 ins. diam. at base and 18 ins. high; dug 2 pits 18 x 12 x 12 ins. E. and W., dist. 5 ft. from mound for 1/16 Sec. Cor.
38.37	Set a sandstone 16 x 12 x 2 ins. 12 ins. in ground marked "1/4" on E. face in a mound of earth 30 ins. diam. at base and 20 ins. high; dug 2 pits 18 x 12 x 12 ins. E. and W., dist. 5 ft. from mound for 1/4 Sec. Cor.
58.37	Set a sandstone 12 x 12 x 4 ins. 12 ins. in ground marked "1/16" on E. face in a mound of earth 30 ins. diam. at base and 18 ins. high; dug 2 pits 18 x 12 x 12 ins. E. and W., dist. 5 ft. from mound for 1/16 Sec. Cor.
78.37	To the Corner to Secs. 5, 6, 7 & 8 Land broken and mountainous Grazing good Soil sandy 3d Rate

BOOK-A-264

Uncompahgre Ute Indian Surveys.

Subdivisions of T. 6 S. R. 20 E. Salt Lake Mer. Utah Terr.y Con.td

Chains	
	North bet. Secs. 5 and 6. Var. 16° 30' East.
20.00	Set a sandstone. 16 x 9 x 5 ins. 12 ins in ground marked "1/16" on N. face in a mound of earth 30 ins. diam. at base and 18 ins. high; dug 2 pits 18 x 12 x 12 ins. N. and S., dist. 5 ft. from mound for 1/16 Sec. Cor. Land broken and mountainous. Soil 2d Rate.
40.00	Set a sandstone 15 x 10 x 9 ins. 12 ins in ground marked "1/4" on N. face in a mound of earth 30 ins. diam. at base and 20 ins. high; dug 2 pits 18 x 12 x 12 ins. N. and S., dist. 5 ft. from mound for 1/4 Sec. Cor. Land broken and mountainous. Soil 2d Rate.
60.00	Set a sandstone 17 x 15 x 4 ins. 12 ins in ground marked "1/16" on N. face in a mound of earth 30 ins. diam. at base and 18 ins. high; dug 2 pits 18 x 12 x 12 ins. N. and S., dist. 5 ft. from mound for 1/16 Sec. Cor. Land broken and mountainous.
63.52	Intersect the 1st standard Soil 2d Rate. S. at 9.24 chs. E. of the stand Cor. to Sec. 31 & Set a sandstone 13 x 11 x 9 ins. 12 ins in ground marked "5" on N. E. face and on S. E. face "C C". on S. W. face and "6" ~~on N. W. face~~ in a mound of earth 36 ins. diam. at base, and 30 ins. high; dug pits 18 x 18 x 12 ins. in each Section 5 ft. dis from mound for Corner to Secs. 5 & 6. Land broken and mountainous. Grazing good Soil sandy 2d Rate Dec.r 4th 1882

BOOK-A-264

Examined by.....

Compared by.....

FIELD NOTES

OF THE SURVEY OF THE

1/4 and 1/16

Subdivisional

OF

Township No. 6 South

Range No. 20 East

OF THE

SALT LAKE MERIDIAN

IN

Utah Territory,

AS SURVEYED BY

DANIEL G. MAJOR,

U. S. Surveyor,

Under his Contract,

Dated December 20th, 1880.

Survey Commenced, November 29th *1882.*

Survey Completed, December 7th *1882.*

BOOK-A-264
260

18

[4—590.]

Township No. 6 South Range No. 20 East of Salt Lake Mer.
Utah Terr.

186	185	170	132	114	96
6 184	5 183	4 149	3 131	2 113	1 95
182	181	148	130	112	94
180	179	147	129	111	93
7 178	8 177	9 146	10 128	11 110	12 92
176	175	145	127	109	91
174	173	144	126	108	90
18 172	17 171	16 143	15 125	14 107	13 89
170	169	142	124	106	88
168	167	141	123	105	87
19 166	20 165	21 140	22 122	23 104	24 86
164	163	139	121	103	85
162	161	138	120	102	84
30 160	29 159	28 137	27 119	26 101	25 83
158	157	136	118	100	82
156	155	135	117	99	81
31 154	32 153	33 134	34 116	35 98	36 80
152	151	133	115	97	79

True Meridian

[8382—20 3L.]

Scale 80 chains to an inch
20 40 60 80

Uncompahgre Ute Indian Surveys.

Subdivisions of T. 6 S.R. 20 E. Salt Lake Mer. Utah Terr.y Con.td

Chains	
	From the S. 1/16 Sec. Cor. on Sec. line between Sections 35 and 36 I run East on a random line through the middle of the S. half of Sec. 36
	Var. 16° 30' East.
20.00	Set a temporary 1/16 Sec. Cor. Land broken and mountainous Soil 2d. Rate.
40.00	Set a temporary 1/16 Sec. Cor. Land broken and mountainous Soil 2d. Rate.
60.00	Set a temporary 1/16 Sec. Cor. Land broken and mountainous Soil 2d. Rate.
80.10	Intersect the N. & S. line bet. Secs. 31 and 36 at 16 links N. of the S. 1/16 Sec. Cor. Land broken & mountainous Soil 2d. Rate.
	From this corner I run N. 89° 53' West on a true line through the middle of the S. half of Sec. 36 with the same var.
20.02	Set a Sandstone 24 x 12 x 2 ins. 12 ins. in the ground, marked "1/16" on E. face in a mound of earth 30 ins. diam. at base and 18 ins. high, dug 2 pits 18 x 12 x 12 ins. E & W. dist. 5 ft. from mound for 1/16 Sec. Cor.
40.05	Set a sandstone 20 x 6 x 5 ins. 12 ins. in the ground, marked "1/16" on E. face in a mound of earth 30 ins. diam. at base and 18 ins. high, dug 2 pits 18 x 12 x 12 ins. E & W. dist. 5 ft. from mound for 1/16 Sec. Cor.
60.07	Set a sandstone 18 x 4 x 4 ins. 12 ins. in the ground, marked "1/16" on E. face in a mound of earth 30 ins. diam. at base and 18 ins. high, dug 2 pits 18 x 12 x 12 ins. E & W. dist. 5 ft. from mound for 1/16 Sec. Cor.
80.10	To the S. 1/16 Sec. Cor. on Sec. line between Secs. 35 and 36
	Land broken & mountainous
	Grazing good
	Soil 2d. Rate

Uncompahgre Ute Indian Surveys.

Subdivisions of T. 6 S.R. 20 E Salt Lake Me. Utah Terr.y Con.

Chains.	
	From the 1/4 Sec. Cor. on Sec. line between Sections 35 and 36 I run ... East on a random line through the middle of Sec. 36
	Var. 16° 30' East.
20.00	Set a temporary 1/16 Sec. Cor. Land broken and mountainous Soil 3d Rate
40.00	Set a temporary 1/4 Sec. Cor. Land broken and mountainous Soil 3d Rate
60.00	Set a temporary 1/16 Sec. Cor. Land broken and mountainous Soil 3d Rate
79.86	Intersect the N. and S. line bet. Secs. 31 & at 24 links N. of the 1/4 Sec. Cor. Land broken & mountainous Soil 3d Rate From this corner I run N. 89° 50' W. on a true line through the middle of Sec. 3 with the same var.
19.97	Set a sandstone 14 x 12 x 4 ins. 12 ins. in ground marked "1/16" on E. face in a mound of earth 30 ins. diam. at base and 18 ins. high; dug 2 pits 18 x 12 x 12 ins. E. and W. dist. 5 ft. from mound for 1/16 Sec. Cor.
39.93	Set a sandstone 16 x 8 x 3 ins. 12 ins. in ground marked "1/4" on E. face in a mound of earth 30 ins. diam. at base and 18 ins. high; dug 2 pits 18 x 12 x 12 ins. E. and W. dist. 5 ft. from mound for 1/4 Sec. Cor.
59.90	Set a sandstone 18 x 10 x 4 ins. 12 ins. in ground marked "1/16" on E. face in a mound of earth 30 ins. diam. at base and 18 ins. high; dug 2 pits 18 x 12 x 12 ins. E. and W. dist. 5 ft. from mound for 1/16 Sec. Cor.
79.86	To the 1/4 Sec. Cor. on Sec. line between Secs. 35 and 36 Land broken & mountainous Grazing good Soil 3d Rate

Uncompahgre Ute Indian Surveys.

Subdivisions of T. 6 S.R. 20 E. Salt Lake Mer. Utah Terr.y Con.td

Chains	
	From the N. 1/16 Sec. Cor. on Sec. line between Sections 35 and 36 I run East on a random line through the middle of the N. half of Sec. 36
	Var. 16° 30' East.
20.00	Set a temporary 1/16 Sec. Cor. Land broken and mountainous Soil 3d Rate.
40.00	Set a temporary 1/16 Sec. Cor. Land broken and mountainous Soil 3d Rate.
60.00	Set a temporary 1/16 Sec. Cor. Land broken and mountainous Soil 3d Rate.
79.50	Intersect the N. & S. line bet. Secs. 31 and 36, at 40 links N. of the N. 1/16 Sec. Cor. Land broken & mountainous Soil 3d Rate.
	From this corner I run N. 89° 48' W. on a true line through the middle of the N. half of Sec. 36 with the same var.
19.88	Set a sandstone 20 x 12 x 6 ins. 12 ins. in the ground, marked "1/16" on E. face in a mound of earth 30 ins. diam. at base and 18 ins. high, dug 2 pits 18 x 12 x 12 ins. E & W. dist. 5 ft. from mound for 1/16 Sec. Cor.
39.75	Set a sandstone 16 x 14 x 12 ins. 12 ins. in the ground, marked "1/16" on E. face in a mound of earth 30 ins. diam. at base and 18 ins. high, dug 2 pits 18 x 12 x 12 ins. E & W. dist. 5 ft. from mound for 1/16 Sec. Cor.
59.63	Set a sandstone 13 x 10 x 9 ins. 12 ins. in the ground, marked "1/16" on E. face in a mound of earth 30 ins. diam. at base and 18 ins. high, dug 2 pits 18 x 12 x 12 ins. E & W. dist. 5 ft. from mound for 1/16 Sec. Cor.
79.50	To the N. 1/16 Sec. Cor. on Sec. line between Secs. 35 and 36
	Land broken & mountainous
	Grazing
	Soil 3d Rate

Uncompahgre Ute Indian Surveys.

Subdivisions of T. 6 S. R. 20 E. Salt Lake Mer. Utah Terr.y Cont.d

Chains.	
	From the S. 1/16 Sec. Cor. on Sec. line between Sections 25 and 26 I run East on a random line through the middle of the S. half of Sec. 25 Var. 16° 1' East.
20.00	Set a temporary 1/16 Sec. Cor. Land broken Soil 2d Rate.
40.00	Set a temporary 1/16 Sec. Cor. Land broken Soil 2d Rate.
60.00	Set a temporary 1/16 Sec. Cor. Land broken Soil 2d Rate.
79.82	Intersect the N. & S. line bet. Secs. 25 and 30 at 38 links N. of the S 1/16 Sec. Cor. Land broken & mountainous Soil 2d Rate. From this corner I run N. 89° 44' W. on a true line through the middle of the S. half of Sec. 25 with the same var.
19.96	Set a sandstone 12 x 8 x 5 ins. 12 ins. in the ground, marked "1/16" on E. face in a mound of earth 30 ins. diam. at base and 18 ins. high, dug 2 pits 18 x 12 x 12 ins. E & W. dist. 5 ft. from mound for 1/16 Sec. Cor.
39.91	Set a sandstone 18 x 10 x 5 ins. 12 ins. in the ground, marked "1/16" on E. face in a mound of earth 30 ins. diam. at base and 18 ins. high, dug 2 pits 18 x 12 x 12 ins. E & W. dist. 5 ft. from mound for 1/16 Sec. Cor.
59.87	Set a sandstone 16 x 14 x 3 ins. 12 ins. in the ground, marked "1/16" on E. face in a mound of earth 30 ins. diam. at base and 18 ins. high, dug 2 pits 18 x 12 x 12 ins. E & W. dist. 5 ft. from mound for 1/16 Sec. Cor.
79.82	To the S. 1/16 Sec. Cor. on Sec. line between Secs. 25 and 26 Land broken & mountainous. Grazing good Soil 2d Rate

Uncompahgre Ute Indian Surveys.

Subdivisions of T. 6 S. R. 20 E. Salt Lake Mer. Utah Terr.y Con.td

Chains.	
	From the 1/4 Sec. Cor. on Sec. line between Sections 25 and 26 I run East on a random line through the middle of Sec 25
	Var. 16° 15' East.
20.00	Set a temporary 1/16 Sec. Cor. Land broken and mountainous Soil 2d. Rate.
40.00	Set a temporary 1/4 Sec. Cor. Land broken and mountainous Soil 2d. Rate.
60.00	Set a temporary 1/16 Sec. Cor. Land broken and mountainous Soil 2d. Rate.
79.76	Intersect the N. and S. line bet. Secs. 25 & 30. at 38 links N. of the 1/4 Sec. Cor Land broken & mountainous Soil 2d. Rate. From this corner I run N. 89° 44' W. on a true line through the middle of Sec. 25 with the same var.
19.94	Set a sandstone 16 x 12 x 10 ins. 12 ins. in ground marked "1/16" on E. face in a mound of earth 30 ins. diam. at base and 18 ins. high; dug 2 pits 18 x 12 x 12 ins. E. and W., dist. 5 ft. from mound for 1/16 Sec. Cor.
39.88	Set a sandstone 16 x 8 x 5 ins. 12 ins. in ground marked "1/4" on E. face in a mound of earth 30 ins. diam. at base and 18 ins. high; dug 2 pits 18 x 12 x 12 ins. E. and W., dist. 5 ft. from mound for 1/4 Sec. Cor.
59.82	Set a sandstone 18 x 10 x 10 ins. 12 ins. in ground marked "1/16" on E. face in a mound of earth 30 ins. diam. at base and 18 ins. high; dug 2 pits 18 x 12 x 12 ins. E. and W., dist. 5 ft. from mound for 1/16 Sec. Cor.
79.76	To the 1/4 Sec. Cor. on Sec. line between Secs. 25 and 26 Land broken & mountainous Grazing good Soil 2d Rate

Uncompahgre Ute Indian Surveys.

Subdivisions of T. 6 S.R. 20 E. Salt Lake Mer. Utah Terr.y Con.s

Chains	
	From the N. 1/16 Sec. Cor. on Sec. line betwee Sections 25 and 26 I run East on a random line through the middle the N half of Sec. 25
	Var. 16° 15' East.
20.00	Set a temporary 1/16 Sec. Cor. Land brok Soil 2d Rate
40.00	Set a temporary 1/16 Sec. Cor. Land brok Soil 2d Rate
60.00	Set a temporary 1/16 Sec. Cor. Land brok Soil 2d Rate
79.68	Intersect the N. & S. line bet. Secs. 26 and 30 at 20 links S. of the N. 1/16 Sec. C Land broken .. Soil 2d Rate
	From this corner I run S. 89° 57' W. o a true line through the middle of the N half of Sec. 28 with the same var.
19.92	Set a sandstone 14 x 5 x 5 ins. 12 in in the ground, marked "1/16" on E. face in a mound of earth 30 ins. diam. at base and 18 ins. high, dug 2 pits 18 x 12 x 12 ins. E & W dist. 5 ft. from mound for 1/16 Sec. Cor.
39.84	Set a sandstone 14 x 12 x 5 ins. 12 in in the ground, marked "1/16" on E. face in a mound of earth 30 ins. diam. at base and 18 ins. high, dug 2 pits 18 x 12 x 12 ins. E & W. dist. 5 ft. from mound for 1/16 Sec. Cor.
59.76	Set a sandstone 24 x 8 x 5 ins. 12 in in the ground, marked "1/16" on E. face in a mound of earth 30 ins. diam. at base and 18 ins. high, dug 2 pits 18 x 12 x 12 ins. E & W dist. 5 ft. from mound for 1/16 Sec. Cor.
79.68	To the N. 1/16 Sec. Cor. on Sec. line betwee Secs. 25 and 26
	Land broken and mountainous Grazing good Soil sandy 2d Rate. Nov. 27th. 1882.

Uncompahgre Ute Indian Surveys.

Subdivisions of T. 6 S.R. 20 E. Salt Lake Mer. Utah Terr.y Con.td

Chains	
	From the S. 1/16 Sec. Cor. on Sec. line between Sections 23 and 24 I run East on a random line through the middle of the S. half of Sec. 24
	Var. 16° 15' East.
20.00	Set a temporary 1/16 Sec. Cor. Land rough and mountainous Soil 2d. Rate.
40.00	Set a temporary 1/16 Sec. Cor. Land rough and mountainous Soil 2d. Rate.
60.00	Set a temporary 1/16 Sec. Cor. Land rough and mountainous Soil 2d. Rate.
80.18	Intersect the N. & S. line bet. Secs. 19 and 24 at 12 links S. of the S. 1/16 Sec. Cor. Land rough & mountainous Soil 2d. Rate. From this corner I run S. 89° 55' W. on a true line through the middle of the S. half of Sec. 24 with the same var.
20.04	Set a sandstone 16 x 15 x 8 ins. 12 ins. in the ground, marked "1/16" on E. face in a mound of earth 30 ins. diam. at base and 18 ins. high, dug 2 pits 18 x 12 x 12 ins. E & W. dist. 5 ft. from mound for 1/16 Sec. Cor.
40.09	Set a sandstone 26 x 12 x 4 ins. 12 ins. in the ground, marked "1/16" on E. face in a mound of earth 30 ins. diam. at base and 18 ins. high, dug 2 pits 18 x 12 x 12 ins. E & W. dist. 5 ft. from mound for 1/16 Sec. Cor.
60.13	Set a sandstone 20 x 16 x 3 ins. 12 ins. in the ground, marked "1/16" on E. face in a mound of earth 30 ins. diam. at base and 18 ins. high, dug 2 pits 18 x 12 x 12 ins. E & W. dist. 5 ft. from mound for 1/16 Sec. Cor.
80.18	To the S. 1/16 Sec. Cor. on Sec. line between Secs. 23 and 24
	Land broken rough & mountainous
	Grazing good
	Soil sandy 2d. Rate

Uncompahgre Ute Indian Surveys.

Subdivisions of T. 6 S. R. 2 E. Salt Lake Me. Utah Terr.y Con.s

Chains.	
	From the 1/4 Sec. Cor. on Sec. line between Sections 23 and 24 I run East on a random line through the middle of Sec 24 Var. 16° 16' East.
20.00	Set a temporary 1/16 Sec. Cor. Land broken and rough. Soil 2.d Rate.
40.00	Set a temporary 1/4 Sec. Cor. Land rough and broken Soil 2.d Rate.
60.00	Set a temporary 1/16 Sec. Cor. Land rough and broken Soil 2.d Rate.
80.56	Intersect the N. and S. line bet. Secs. 19 & 24 at 60 links S. of the 1/4 Sec. Cor. Land rough & broken Soil 2.d Rate. From this corner I run S. 89° 34' W. on a true line through the middle of Sec. 24 with the same var.
20.14	Set a sandstone 20 x 10 x 6 ins. 12 ins. in ground marked "1/16" on E. face in a mound of earth 30 ins. diam. at base and 18 ins. high; dug 2 pits 18 x 12 x 12 ins. E. and W. dist. 5 ft. from mound for 1/16 Sec. Cor.
40.28	Set a sandstone 20 x 8 x 4 ins. 12 ins. in ground marked "1/4" on E. face in a mound of earth 30 ins. diam. at base and 18 ins. high; dug 2 pits 18 x 12 x 12 ins. E. and W. dist. 5 ft. from mound for 1/4 Sec. Cor.
60.42	Set a sandstone 16 x 12 x 3 ins. 12 ins. in ground marked "1/16" on E. face in a mound of earth 30 ins. diam. at base and 18 ins. high; dug 2 pits 18 x 12 x 12 ins. E. and W. dist. 5 ft. from mound for 1/16 Sec. Cor.
80.56	To the 1/4 Sec. Cor. on Sec. line between Secs. 23 and 24. Land rough and broken & mountain Grazing good Soil 2.d Rate

Uncompahgre Ute Indian Surveys.

Subdivisions of T. 6 S.R. 20 E. Salt Lake Mer. Utah Terr.y Con.td

Chains	
	From the N. 1/16 Sec. Cor. on Sec. line between Sections 23 and 24 I run East on a random line through the middle of the N. half of Sec. 24 Var. 16° 15' East.
20.00	Set a temporary 1/16 Sec. Cor. Land broken Soil 2d Rate.
40.00	Set a temporary 1/16 Sec. Cor. Land rough Soil 2d Rate.
60.00	Set a temporary 1/16 Sec. Cor. Land rough Soil 2d Rate.
80.34	Intersect the N. & S. line bet. Secs. 19 and 24 at 18 links S. of the N. 1/16 Sec. Cor. Land rough Soil 2d Rate. From this corner I run S. 89° 52' W. on a true line through the middle of the N. half of Sec. 24 with the same var.
20.08	Set a sandstone 20 X 14 X 5 ins. 12 ins. in the ground, marked "1/16" on E. face in a mound of earth 30 ins. diam. at base and 18 ins. high, dug 2 pits 18 X 12 X 12 ins. E & W. dist. 5 ft. from mound for 1/16 Sec. Cor.
40.17	Set a sandstone 24 X 12 X 10 ins. 12 ins. in the ground, marked "1/16" on E. face in a mound of earth 30 ins. diam. at base and 18 ins. high, dug 2 pits 18 X 12 X 12 ins. E & W. dist. 5 ft. from mound for 1/16 Sec. Cor.
60.25	Set a sandstone 18 X 10 X 10 ins. 12 ins. in the ground, marked "1/16" on E. face in a mound of earth 30 ins. diam. at base and 18 ins. high, dug 2 pits 18 X 12 X 12 ins. E & W. dist. 5 ft. from mound for 1/16 Sec. Cor.
80.34	To the N. 1/16 Sec. Cor. on Sec. line between Secs. 23 and 24 Land rough & mountainous Grazing good Soil sandy 2d Rate

Uncompahgre Ute Indian Surveys.

Subdivisions of T. 6 S.R. 2o E. Salt Lake Mer. Utah Terr.y Cont.d

Chains.	
	From the S. 1/16 Sec. Cor. on Sec. line between Sections 13 and 14, I run East on a random line through the middle of the S. half of Sec. 13. Var. 16° 15' East.
20.00	Set a temporary 1/16 Sec. Cor. Land mountainous Soil 3.d Rate.
40.00	Set a temporary 1/16 Sec. Cor. Land mountainous Soil 3.d Rate.
60.00	Set a temporary 1/16 Sec. Cor. Land mountainous Soil 3.d Rate.
68.00	Wagon road to Fort Thornburgh Course N. & W.
80.54	Intersect the N. & S. line bet. Secs. 13 and 18 at 14 links S. of the S. 1/16 Sec. Cor. Land mountainous Soil 3.d Rate.
	From this corner I run S. 89° 54' W. on a true line through the middle of the S. half of Sec. 13 with the same var.
20.13	Set a sandstone 12 x 6 x 6 ins. 12 ins. in the ground, marked "1/16" on E. face in a mound of earth 30 ins. diam. at base and 18 ins. high, dug 2 pits 18 x 12 x 12 ins. E & W. dist. 5 ft. from mound for 1/16 Sec. Cor.
40.27	Set a sandstone 16 x 8 x 3 ins. 12 ins. in the ground, marked "1/16" on E. face in a mound of earth 30 ins. diam. at base and 18 ins. high, dug 2 pits 18 x 12 x 12 ins. E & W. dist. 5 ft. from mound for 1/16 Sec. Cor.
60.40	Set a sandstone 18 x 10 x 4 ins. 12 ins. in the ground, marked "1/16" on E. face in a mound of earth 30 ins. diam. at base and 18 ins. high, dug 2 pits 18 x 12 x 12 ins. E & W. dist. 5 ft. from mound for 1/16 Sec. Cor.
80.54	To the S. 1/16 Sec. Cor. on Sec. line between Secs. 13 and 14 Land mountainous Grazing Soil 3.d Rate

OOK-A-264

Uncompahgre Ute Indian Surveys.

Subdivisions of T. 6 S. R. 20 E. Salt Lake Me. Utah Tenn.y Con.td

Chains.	
	From the 1/4 Sec Cor. on Sec line between Sections 13 and 14 Run East on a random line through the middle of Sec. 13. Var. 16° 15' East.
20.00	Set a temporary 1/16 Sec. Cor. Land mountainous Soil 2nd Rate.
40.00	Set a temporary 1/4 Sec. Cor. Land mountainous Soil 2nd Rate.
60.00	Set a temporary 1/16 Sec. Cor. Land mountainous
68.00	Wagon road to Fort Thornburgh Course N. N. W. Soil 2nd Rate.
80.22	Intersect the N. and S. line bet. Secs. 13 & 18 at 18 Links S. of the 1/4 Sec. Cor. Land mountainous Soil 2nd Rate. From this corner Run S. 89° 52' W. on a true line through the middle of Sec 13 with the same var.
20.05	Set a sandstone 10 x 10 x 8 ins. 12 ins. in ground marked "1/16" on E. face in a mound of earth 30 ins. diam. at base and 18 ins. high; dug 2 pits 18 x 12 x 12 ins E. and W. dist. 5 ft. from mound for 1/16 Sec. Cor.
40.11	Set a sandstone 16 x 12 x 12 ins. 12 ins. in ground marked "1/4" on E. face in a mound of earth 3 ins. diam. at base and 18 ins. high; dug 2 pits 18 x 12 x 12 ins. E. and W. dist. 5 ft. from mound for 1/4 Sec. Cor.
60.16	Set a sandstone 16 x 14 x 10 ins. 12 ins. in ground marked "1/16" on E. face in a mound of earth 30 ins. diam. at base and 18 ins. high; dug 2 pits 18 x 12 x 12 ins. E. and W. dist. 5 ft. from mound for 1/16 Sec. Cor.
80.22	To the 1/4 Sec. Cor. on Sec. line between Secs. 13 and 14 Land mountainous Grazing good Soil 2nd Rate

BOOK-A-264

Uncompahgre Ute Indian Surveys.

Subdivisions of T. 6 S.R. 20 E. Salt Lake Mer. Utah Terr.y Con.s

Chains.	
	From the N. 1/16 Sec. Cor. on Sec. line betwe Sections 13 and 14 I run East on a random line through the middle the N. half of Sec. 13 Var. 16° 15' East
20.00	Set a temporary 1/16 Sec. Cor. Land mounta ous Soil 2d Rate
40.00	Set a temporary 1/16 Sec. Cor. Land mounta ous Soil 2d Rate
60.00	Set a temporary 1/16 Sec. Cor. Land mountai
62.00	Wagon road to Ft Thornburgh Course N. Soil 2d Rate
80.50	Intersect the N. & S. line bet. Secs. 13 and 18 at 28 links S. of the N. 1/16 Sec. C Land mountainous Soil 2d Rate From this corner I run S 89° 48' W. o a true line through the middle of the N. half of Sec. 13 with the same var.
20.12	Set a sandstone 20 x 10 x 4 ins. 12 in in the ground, marked "1/16" on E. face in a mound of earth 30 ins. diam. at base and 18 ins. high, dug 2 pits 18 x 12 x 12 ins. E & W dist. 5 ft. from mound for 1/16 Sec. Cor.
40.25	Set a sandstone 18 x 12 x 6 ins. 12 in in the ground, marked "1/16" on E. face in a mound of earth 30 ins. diam. at base and 18 ins. high, dug 2 pits 18 x 12 x 12 ins. E & W dist. 5 ft. from mound for 1/16 Sec. Cor.
60.87	Set a sandstone 20 x 10 x 5 ins. 12 in in the ground, marked "1/16" on E. face in a mound of earth 30 ins. diam. at base and 18 ins. high, dug 2 pits 18 x 12 x 12 ins. E & W dist. 5 ft. from mound for 1/16 Sec. Cor.
80.50	To the N. 1/16 Sec. Cor. on Sec. line betwe Secs. 13 and 14 Land mountainous Grazing Soil 2d Rate

Uncompahgre Ute Indian Surveys.

Subdivisions of T. 6 S.R. 20 E. Salt Lake Mer. Utah Terr.y Cont.d

Chains	
	From the S. 1/16 Sec. Cor. on Sec. line between Sections 11 and 12 I run East on a random line through the middle of the S. half of Sec. 12 Var. 16° 30' East.
20.00	Set a temporary 1/16 Sec. Cor. Land broken Soil 2d Rate.
40.00	Set a temporary 1/16 Sec. Cor. Land broken Soil 2d Rate.
60.00	Set a temporary 1/16 Sec. Cor. Land broken
72.58	Wagon road to Ft. Thornburgh Colo. W. Soil 2d Rate.
79.92	Intersect the N. & S. line bet. Secs. 7 and 12 at 42 links N. of the S. 1/16 Sec. Cor. Land mountainous Soil 2d Rate. From this corner I run N. 89° 42' W. on a true line through the middle of the S. half of Sec. 12 with the same var.
19.98	Set a sandstone 18 x 12 x 3 ins. 12 ins. in the ground, marked "1/16" on E. face in a mound of earth 30 ins. diam. at base and 18 ins. high, dug 2 pits 18 x 12 x 12 ins. E & W. dist. 5 ft. from mound for 1/16 Sec. Cor.
39.96	Set a sandstone 24 x 16 x 5 ins. 12 ins. in the ground, marked "1/16" on E. face in a mound of earth 30 ins. diam. at base and 18 ins. high, dug 2 pits 18 x 12 x 12 ins. E & W. dist. 5 ft. from mound for 1/16 Sec. Cor.
59.94	Set a sandstone 15 x 10 x 5 ins. 12 ins. in the ground, marked "1/16" on E. face in a mound of earth 30 ins. diam. at base and 18 ins. high, dug 2 pits 18 x 12 x 12 ins. E & W. dist. 5 ft. from mound for 1/16 Sec. Cor.
79.92	To the S. 1/16 Sec. Cor. on Sec. line between Secs. 11 and 12 Land broken and mountainous Grazing good Soil sandy 2d Rate. Nov. 28th 1882

Uncompahgre Ute Indian Surveys.

Subdivisions of T. 6 S.R. 20 E. Salt Lake Me. Utah Terr.y Con.d

Chains.	
	From the 1/4 Sec. Cor. on Sec. line between Sections 11 and 12 I run ... East on a random line through the middle of Sec. 12
	Var. 16° 15' East
20.00	Set a temporary 1/16 Sec. Cor. Land mountainous Soil 3d Rate.
40.00	Set a temporary 1/4 Sec. Cor. Land mountainous Soil 3d Rate.
60.00	Set a temporary 1/16 Sec. Cor. Land mountainous
61.00	Wagon road to Ft. Thornburgh, Course N. Soil 3d Rate.
79.88	Intersect the N. and S. line bet. Secs. 7 + 12 at 32 links N. of the 1/4 Sec. Cor Land mountainous Soil 3d Rate. From this corner I run N. 89° 46' W. on a true line through the middle of Sec. 12 with the same var.
19.97	Set a sandstone 16 x 12 x 5 ins. 12 ins. in ground marked "1/16" on E. face in a mound of earth 30 ins. diam. at base and 18 ins. high; dug 2 pits 18 x 12 x 12 ins. E. and W. dist. 5 ft. from mound for 1/16 Sec. Cor
39.94	Set a sandstone 14 x 12 x 5 ins. 12 ins. in ground marked "1/4" on E. face in a mound of earth 30 ins. diam. at base and 18 ins. high; dug 2 pits 18 x 12 x 12 ins. E. and W. dist. 5 ft. from mound for 1/4 Sec. Cor.
59.91	Set a sandstone 16 x 10 x 5 ins. 12 ins. in ground marked "1/16" on E. face in a mound of earth 30 ins. diam. at base and 18 ins. high; dug 2 pits 18 x 12 x 12 ins. E. and W. dist. 5 ft. from mound for 1/16 Sec. Cor
79.88	To the 1/4 Sec. Cor. on Sec. line between Secs. 11 and 12 Land mountainous Grazing good Soil 3d Rate

Uncompahgre Ute Indian Surveys.

Subdivisions of T. 6 S. R. 20 E. Salt Lake Mer. Utah Terr.y Con.td

Chains.	
	From the N. 1/16 Sec. Cor. on Sec. line between Sections 11 and 12 I run East on a random line through the middle of the N. half of Sec. 12 Var. 16° 15' East.
20.00	Set a temporary 1/16 Sec. Cor. Land mountainous Soil 2d Rate.
40.00	Set a temporary 1/16 Sec. Cor. Land mountainous Soil 2d Rate.
60.00	Set a temporary 1/16 Sec. Cor. Land mountainous
64.00	Wagon road to Ft. Thornburgh, Course N. Soil 2d Rate.
79.80	Intersect the N. & S. line bet. Secs. 7 and 12 at 26 links S. of the N. 1/16 Sec. Cor. Land mountainous Soil 2d Rate. From this corner I run S. 89° 49' W. on a true line through the middle of the N. half of Sec. 12 with the same var.
19.95	Set a sandstone 17 X 10 X 8 ins. 12 ins. in the ground, marked "1/16" on E. face in a mound of earth 30 ins. diam. at base and 18 ins. high, dug 2 pits 18 X 12 X 12 ins. E & W. dist. 5 ft. from mound for 1/16 Sec. Cor.
39.90	Set a sandstone 14 X 12 X 10 ins. 12 ins. in the ground, marked "1/16" on E. face in a mound of earth 30 ins. diam. at base and 18 ins. high, dug 2 pits 18 X 12 X 12 ins. E & W. dist. 5 ft. from mound for 1/16 Sec. Cor.
59.85	Set a sandstone 24 X 12 X 4 ins. 12 ins. in the ground, marked "1/16" on E. face in a mound of earth 30 ins. diam. at base and 18 ins. high, dug 2 pits 18 X 12 X 12 ins. E & W. dist. 5 ft. from mound for 1/16 Sec. Cor.
79.80	To the N. 1/16 Sec. Cor. on Sec. line between Secs. 11 and 12 Land mountainous and broken Grazing good Soil sandy 2d Rate

Uncompahgre Ute Indian Surveys.

Subdivisions of T. 6 S.R. 20 E. Salt Lake Mer. Utah Terr.y Con.td

Chains.	
	From the S. 1/16 Sec. Cor. on Sec. line between Sections 1 and 2 I run East on a random line through the middle of the S. half of Sec. 1 Var. 16° 30' East.
20.00	Set a temporary 1/16 Sec. Cor. Land rough and broken Soil 3d. Rate.
40.00	Set a temporary 1/16 Sec. Cor. Land rough and broken Soil 3d. Rate.
60.00	Set a temporary 1/16 Sec. Cor. Land rough and broken Soil 3d. Rate.
80.28	Intersect the N. & S. line bet. Secs. 1 and 6 at 20 links N. of the S. 1/16 Sec. Cor. Land rough & broken Soil 3d. Rate. From this corner I run N. 89° 51' W. on a true line through the middle of the S. half of Sec. 1 with the same var.
20.07	Set a sandstone 22 x 12 x 2 ins. 12 ins. in the ground, marked "1/16" on E. face in a mound of earth 30 ins. diam. at base and 18 ins. high, dug 2 pits 18 x 12 x 12 ins. E & W. dist. 5 ft. from mound for 1/16 Sec. Cor.
40.14	Set a sandstone 16 x 12 x 3 ins. 12 ins. in the ground, marked "1/16" on E. face in a mound of earth 30 ins. diam. at base and 18 ins. high, dug 2 pits 18 x 12 x 12 ins. E & W. dist. 5 ft. from mound for 1/16 Sec. Cor.
60.21	Set a sandstone 20 x 15 x 6 ins. 12 ins. in the ground, marked "1/16" on E. face in a mound of earth 30 ins. diam. at base and 18 ins. high, dug 2 pits 18 x 12 x 12 ins. E & W. dist. 5 ft. from mound for 1/16 Sec. Cor.
80.28	To the S. 1/16 Sec. Cor. on Sec. line between Secs. 1 and 2. Land rough broken & mountainous Grazing Soil 3d. Rate

OOK-A-264

Uncompahgre Ute Indian Surveys.

Subdivisions of T. 6 S.R. 20 E. Salt Lake Me. Utah Terr.y Con.td

Chains.	
	From the 1/4 Sec. Cor. on Sec line between Sections 1 and 2 I run East on a random line through the middle of Sec. 1
	Var. 16° 30' East.
20.00	Set a temporary 1/16 Sec. Cor. Land broken and rough Soil 3d. Rate.
40.00	Set a temporary 1/4 Sec. Cor. Land broken and rough Soil 3d. Rate.
60.00	Set a temporary 1/16 Sec. Cor. Land broken and rough Soil 3d. Rate.
80.20	Intersect the N. and S. line bet. Secs. 1 & 6 at 16. links S. of the 1/4 Sec. Cor Land broken & rough Soil 2d. Rate. From this corner I run S. 89° 53' W. on a true line through the middle of Sec. 1 with the same var.
20.05	Set a sandstone 18 X 11 X 5 ins. 12 ins. in ground marked "1/16" on E. face in a mound of earth 30 ins. diam. at base and 18 ins. high; dug 2 pits 18 X 12 X 12 ins. E. and W. dist. 5 ft. from mound for 1/16 Sec. Cor.
40.10	Set a sandstone 24 X 14 X 6 ins. 12 ins. in ground marked "1/4" on E. face in a mound of earth 30 ins. diam. at base and 18 ins. high; dug 2 pits 18 X 12 X 12 ins. E. and W. dist. 5 ft. from mound for 1/4 Sec. Cor.
60.15	Set a sandstone 15 X 12 X 7 ins. 12 ins. in ground marked "1/16" on E. face in a mound of earth 30 ins. diam. at base and 18 ins. high; dug 2 pits 18 X 12 X 12 ins. E. and W. dist. 5 ft. from mound for 1/16 Sec. Cor.
80.20	To the 1/4 Sec. Cor. on Sec. line between Secs. 1 and 2 Land broken & mountainous Grazing Soil 3d Rate

BOOK-A-264
278

Uncompahgre Ute Indian Surveys.

Subdivisions of T. 6 S.R. 20 E. Salt Lake Mer. Utah Terr.y Cont

Chains	
	From the N. 1/16 Sec. Cor. on Sec. line betwe Sections 1 and 2 Run East on a random line through the middle the N. half of Sec. 1 Var. 16° 30' East.
20.00	Set a temporary 1/16 Sec. Cor. Land broke and rough Soil 3d Rate
40.00	Set a temporary 1/16 Sec. Cor. Land rough Soil 3d Rate
60.00	Set a temporary 1/16 Sec. Cor. Land roug Soil 3d Rate
80.14	Intersect the N. & S. line bet. Secs. 1 and 6 at 22 links S. of the N. 1/16 Sec. Co Land rough Soil 3d Rate From this corner Run S. 89° 57' W. on a true line through the middle of the N. half of Sec. 1 with the same var.
20.03	Set a sandstone 20 x 12 x 5 ins. 12 ins. in the ground, marked "1/16" on E. face in a mound of earth 30 ins. diam. at base and 18 ins. high, dug 2 pits 18 x 12 x 12 ins. E & W. dist. 5 ft. from mound for 1/16 Sec. Cor.
40.07	Set a sandstone 16 x 8 x 5 ins. 12 ins. in the ground, marked "1/16" on E. face in a mound of earth 30 ins. diam. at base and 18 ins. high, dug 2 pits 18 x 12 x 12 ins. E & W. dist. 5 ft. from mound for 1/16 Sec. Cor.
60.10	Set a sandstone 14 x 14 x 8 ins. 12 ins. in the ground, marked "1/16" on E. face in a mound of earth 30 ins. diam. at base and 18 ins. high, dug 2 pits 18 x 12 x 12 ins. E & W. dist. 5 ft. from mound for 1/16 Sec. Cor.
80.14	To the N. 1/16 Sec. Cor. on Sec. line betwe Secs. 1 and 2 Land rough and mountainous Grazing good Soil sandy 3d Rate Nov. 29th 1882

BOOK-A-264

Uncompahgre Ute Indian Surveys.

Subdivisions of T. 6 S. R. 2 E. Salt Lake Mer. Utah Terr.y Con.td

Chains	
	From the S 1/16 Sec. Cor. on Sec. line between Sections 34 and 35 I run East on a random line through the middle of the S. half of Sec. 35
	Var. 16° 15' East.
20.00	Set a temporary 1/16 Sec. Cor. Land rough and broken. Soil 3d Rate.
40.00	Set a temporary 1/16 Sec. Cor. Land rough and broken Soil 3d Rate.
60.00	Set a temporary 1/16 Sec. Cor. Land rough and broken Soil 3d Rate.
79.94	Intersect the N. & S. line bet. Secs. 35 and 36 at 58 links N. of the S. 1/16 Sec. Cor. Land rough & broken Soil 3d Rate.
	From this corner I run N. 89° 35' W. on a true line through the middle of the S. half of Sec. 35 with the same var.
19.98	Set a sandstone 20 X 10 X 3 ins. 12 ins. in the ground, marked "1/16" on E. face in a mound of earth 30 ins. diam. at base and 18 ins. high, dug 2 pits 18 X 12 X 12 ins. E & W. dist. 5 ft. from mound for 1/16 Sec. Cor.
39.97	Set a sandstone 18 X 12 X 4 ins. 12 ins. in the ground, marked "1/16" on E. face in a mound of earth 30 ins. diam. at base and 18 ins. high, dug 2 pits 18 X 12 X 12 ins. E & W. dist. 5 ft. from mound for 1/16 Sec. Cor.
59.95	Set a sandstone 10 X 8 X 7 ins. 12 ins. in the ground, marked "1/16" on E. face in a mound of earth 30 ins. diam. at base and 18 ins. high, dug 2 pits 18 X 12 X 12 ins. E & W. dist. 5 ft. from mound for 1/16 Sec. Cor.
79.94	To the S. 1/16 Sec. Cor. on Sec. line between Secs. 34 and 35
	Land rough and broken, mountainous Grazing
	Soil 3d Rate

BOOK A-264

Uncompahgre Ute Indian Surveys.

Subdivisions of T. 6 S.R. 20 E. Salt Lake Me. Utah Terr.y Con.

Chains.	
	From the 1/4 Sec. Cor. on Sec. line between Sections 34 and 35- I run East on a random line through the middle of Sec. 35- Var. 16° 15' East.
20.00	Set a temporary 1/16 Sec. Cor. Land mount one Soil 3d Rate.
40.00	Set a temporary 1/4 Sec. Cor. Land mount one Soil 3d Rate.
60.00	Set a temporary 1/16 Sec. Cor. Land Soil 3d Rate
80.52	Intersect the N. and S. line bet. Secs. 35 & at 50 links N. of the 1/4 Sec. Cor. Land mountainous Soil 3d Rate. From this corner I run N. 89° 39' W. on a true line through the middle of Sec. 35- with the same var.
20.13	Set a sandstone 12 x 8 x 3 ins. 12 ins. in ground marked "1/16" on E. face in a mound of earth 30 ins. diam. at base and 18 ins. high; dug 2 pits 18 x 12 x 12 ins. E. and W. dist. 5 ft. from mound for 1/16 Sec. Cor.
40.26	Set a sandstone 18 x 8 x 3 ins. 12 ins. in ground marked "1/4" on E. face in a mound of earth 30 ins. diam. at base and 18 ins. high; dug 2 pits 18 x 12 x 12 ins. E. and W. dist. 5 ft. from mound for 1/4 Sec. Cor.
60.39	Set a sandstone 15 x 10 x 2 ins. 12 ins. in ground marked "1/16" on E. face in a mound of earth 30 ins. diam. at base and 18 ins. high; dug 2 pits 18 x 12 x 12 ins. E. and W. dist. 5 ft. from mound for 1/16 Sec. Cor.
80.52	To the 1/4 Sec. Cor. on Sec. line between Secs. 34 and 35- Land mountainous Grazing good Soil Sandy 3d Rate

OOK-A-264

Uncompahgre Ute Indian Surveys.

Subdivisions of T. 6 S.R. 20 E. Salt Lake Mer. Utah Terr.y Con.ld

Chains	
	From the N. 1/16 Sec. Cor. on Sec. line between Sections 34 and 35 I run East on a random line through the middle of the N. half of Sec. 35 Var. 16° 15' East.
20.00	Set a temporary 1/16 Sec. Cor. Land mountainous Soil 2d Rate.
40.00	Set a temporary 1/16 Sec. Cor. Land mountainous Soil 2d Rate.
60.00	Set a temporary 1/16 Sec. Cor. Land mountainous Soil 2d Rate.
79.60	Intersect the N. & S. line bet. Secs. 35 and 36 at 64 links N. of the N. 1/16 Sec. Cor. Land mountainous Soil 2d Rate. From this corner I run N. 89° 33' W. on a true line through the middle of the N. half of Sec. 35 with the same var.
19.90	Set a sandstone 20 X 6 X 5 ins. 12 ins. in the ground, marked "1/16" on E. face in a mound of earth 30 ins. diam. at base and 18 ins. high, dug 2 pits 18 X 12 X 12 ins. E & W. dist. 5 ft. from mound for 1/16 Sec. Cor.
39.80	Set a sandstone 12 X 8 X 2 ins. 12 ins. in the ground, marked "1/16" on E. face in a mound of earth 30 ins. diam. at base and 18 ins. high, dug 2 pits 18 X 12 X 12 ins. E & W. dist. 5 ft. from mound for 1/16 Sec. Cor.
59.70	Set a sandstone 14 X 8 X 5 ins. 12 ins. in the ground, marked "1/16" on E. face in a mound of earth 30 ins. diam. at base and 18 ins. high, dug 2 pits 18 X 12 X 12 ins. E & W. dist. 5 ft. from mound for 1/16 Sec. Cor.
79.60	To the N. 1/16 Sec. Cor. on Sec. line between Secs. 34 and 35 Land mountainous Grazing Soil 2d Rate

Uncompahgre Ute Indian Surveys.

Subdivisions of T. 6 S. R. 20 E. Salt Lake Mer. Utah Terr.y Con.td

Chains.	
	From the S. 1/16 Sec. Cor. on Sec. line between Sections 26 and 27 I run East on a random line through the middle of the S. half of Sec. 26 Var. 16° 15' East.
20.00	Set a temporary 1/16 Sec. Cor. Land mountainous one Soil 2d Rate.
40.00	Set a temporary 1/16 Sec. Cor. Land mountainous one Soil 2d Rate.
60.00	Set a temporary 1/16 Sec. Cor. Land mountainous one Soil 2d Rate.
80.02	Intersect the N. & S. line bet. Secs. 25 and 26 at 12 links N. of the S. 1/16 Sec. Cor. Land mountainous Soil 2d Rate. From this corner I run N. 89° 45' W. on a true line through the middle of the S. half of Sec. 26 with the same var.
20.01	Set a sandstone 16 x 12 x 10 ins. 12 ins. in the ground, marked "1/16" on E. face in a mound of earth 30 ins. diam. at base and 18 ins. high, dug 2 pits 18 x 12 x 12 ins. E & W. dist. 5 ft. from mound for 1/16 Sec. Cor.
40.01	Set a sandstone 24 x 20 x 3 ins. 12 ins. in the ground, marked "1/16" on E. face in a mound of earth 30 ins. diam. at base and 18 ins. high, dug 2 pits 18 x 12 x 12 ins. E & W. dist. 5 ft. from mound for 1/16 Sec. Cor.
60.02	Set a sandstone 25 x 16 x 8 ins. 12 ins. in the ground, marked "1/16" on E. face in a mound of earth 30 ins. diam. at base and 18 ins. high, dug 2 pits 18 x 12 x 12 ins. E & W. dist. 5 ft. from mound for 1/16 Sec. Cor.
80.02	To the S. 1/16 Sec. Cor. on Sec. line between Secs. 26 and 27 Land mountainous Grazing Soil 2d Rate

Uncompahgre Ute Indian Surveys.

Subdivisions of T. 6 S. R. 20 E. Salt Lake Me. Utah Terr.y Con.td

Chains.	
	From the 1/4 Sec. Cor. on Sec. line between Sections 26 and 27 I run East on a random line through the middle of Sec. 26
	Var. 16° 15' East.
20.00	Set a temporary 1/16 Sec. Cor. Land broken Soil 2d Rate.
40.00	Set a temporary 1/4 Sec. Cor. Land broken Soil 2d Rate.
60.00	Set a temporary 1/16 Sec. Cor. Land broken Soil 2d Rate.
79.48	Intersect the N. and S. line bet. Secs. 25 & 26 at 20 links S. of the 1/4 Sec. Cor. Land broken & mountainous Soil 2d Rate. From this corner I run S. 89° 51' W. on a true line through the middle of Sec. 26 with the same var.
19.87	Set a sandstone 24 x 10 x 10 ins. 12 ins. in ground marked "1/16" on E. face in a mound of earth 30 ins. diam. at base and 18 ins. high; dug 2 pits 18 x 12 x 12 ins. E. and W., dist. 5 ft. from mound for 1/16 Sec. Cor.
39.74	Set a sandstone 16 x 10 x 5 ins. 12 ins. in ground marked "1/4" on E. face in a mound of earth 30 ins. diam. at base and 18 ins. high; dug 2 pits 18 x 12 x 12 ins. E. and W., dist. 5 ft. from mound for 1/4 Sec. Cor.
59.61	Set a sandstone 18 x 15 x 14 ins. 12 ins. in ground marked "1/16" on E. face in a mound of earth 30 ins. diam. at base and 18 ins. high; dug 2 pits 18 x 12 x 12 ins. E. and W., dist. 5 ft. from mound for 1/16 Sec. Cor.
79.48	To the 1/4 Sec. Cor. on Sec. line between Secs. 26 and 27 Land broken and mountainous Grazing Soil 2d Rate

Uncompahgre Ute Indian Surveys.

Subdivisions of T. 6 S.R. 20 E. Salt Lake Mer. Utah Terr.y Coq

Chains	
	From the N. 1/16 Sec. Cor. on Sec. line betwe Sections 26 and 27 I run East on a random line through the middle the N. half of Sec. 26 Var. 16° 15' East
20.00	Set a temporary 1/16 Sec. Cor. Land mountainous Soil 2d. Rate
40.00	Set a temporary 1/16 Sec. Cor. Land mountainous Soil 2d. Rate
60.00	Set a temporary 1/16 Sec. Cor. Land mountainous Soil 2d. Rate
79.36	Intersect the N. & S. line bet. Secs. 26 and 25 at 12 links N. of the N. 1/16 Sec. Land mountainous Soil 2d. Rate From this corner I run N. 89° 45' W. a true line through the middle of the N. half of Sec. 26 with the same var.
19.84	Set a sandstone 18 x 12 x 10 ins. 12 in in the ground, marked "1/16" on E. face in mound of earth 30 ins. diam. at base and 18 ins. high, dug 2 pits 18 x 12 x 12 ins. E & W dist. 5 ft. from mound for 1/16 Sec. Cor.
39.68	Set a sandstone 16 x 10 x 8 ins. 12 in in the ground, marked "1/16" on E. face in mound of earth 30 ins. diam. at base and 18 ins. high, dug 2 pits 18 x 12 x 12 ins. E & W dist. 5 ft. from mound for 1/16 Sec. Cor.
59.52	Set a sandstone 15 x 8 x 4 ins. 12 in in the ground, marked "1/16" on E. face in mound of earth 30 ins. diam. at base and 18 ins. high, dug 2 pits 18 x 12 x 12 ins. E & W dist. 5 ft. from mound for 1/16 Sec. Cor.
79.36	To the N. 1/16 Sec. Cor. on Sec. line betwe Secs. 26 and 27 Land mountainous Grazing Soil sandy 2d. Rate

Uncompahgre Ute Indian Surveys.

Subdivisions of T. 6 S. R. 20 E. Salt Lake Mer. Utah Terr.y Cont.d

Chains	
	From the S. 1/16 Sec. Cor. on Sec. line between Sections 22 and 23 I run East on a random line through the middle of the S. half of Sec. 23. Var. 16° East.
20.00	Set a temporary 1/16 Sec. Cor. Land mountainous Soil 3d Rate.
40.00	Set a temporary 1/16 Sec. Cor. Land mountainous Soil 3d Rate.
60.00	Set a temporary 1/16 Sec. Cor. Land mountainous Soil 3d Rate.
79.78	Intersect the N. & S. line bet. Secs. 23 and 24 at 32 links S. of the S. 1/16 Sec. Cor. Land mountainous Soil 3d Rate. From this corner I run S. 89° 46' W. on a true line through the middle of the S. half of Sec. 23 with the same var.
19.95	Set a Sandstone 18 x 10 x 4 ins. 12 ins. in the ground, marked "1/16" on E. face in a mound of earth 30 ins. diam. at base and 18 ins. high, dug 2 pits 18 x 12 x 12 ins. E & W. dist. 5 ft. from mound for 1/16 Sec. Cor.
39.89	Set a sandstone 12 x 8 x 6 ins. 12 ins. in the ground, marked "1/16" on E. face in a mound of earth 30 ins. diam. at base and 18 ins. high, dug 2 pits 18 x 12 x 12 ins. E & W. dist. 5 ft. from mound for 1/16 Sec. Cor.
59.84	Set a sandstone 15 x 10 x 5 ins. 12 ins. in the ground, marked "1/16" on E. face in a mound of earth 30 ins. diam. at base and 18 ins. high, dug 2 pits 18 x 12 x 12 ins. E & W. dist. 5 ft. from mound for 1/16 Sec. Cor.
79.78	To the S. 1/16 Sec. Cor. on Sec. line between Secs. 22 and 23 Land mountainous - high broken bluffs, Grazing Soil 2d & 3d Rate

Uncompahgre Ute Indian Surveys.

Subdivisions of T. 6 S. R. 20 E. Salt Lake Me. Utah Terr.y Con.s

Chains.	
	From the 1/4 Sec. Cor. on Sec. line between Sections 22 and 23 I run ... East on a random line through the middle of Sec. 23 Var. 16° 30' East.
20.00	Set a temporary 1/16 Sec. Cor. Land mountainous Soil 3d. Rate
40.00	Set a temporary 1/4 Sec. Cor. Land mountainous Soil 3d. Rate
60.00	Set a temporary 1/16 Sec. Cor. Land mountainous Soil 2d. Rate
79.58	Intersect the N. and S. line bet. Secs. 23 & 2 at 28 links N. of the 1/4 Sec. Cor Land mountainous Soil 2d. Rate. From this corner I run N. 89° 48' W. on a true line through the middle of Sec. 23 with the same var.
19.90	Set a sandstone 24 x 4 x 5 ins. 12 ins in ground marked "1/16" on E. face in a mound of earth 30 ins. diam. at base and 18 ins. high; dug 2 pits 18 x 12 x 12 ins. E. and W. dist. 5 Ft. from mound for 1/16 Sec. Cor
39.79	Set a sandstone 20 x 16 x 2 ins. 12 ins in ground marked "1/4" on E. face in a mound of earth 30 ins. diam. at base and 18 ins. high; dug 2 pits 18 x 12 x 12 ins. E. and W. dist. 5 Ft. from mound for 1/4 Sec. Cor.
59.69	Set a sandstone 18 x 12 x 10 ins. 12 ins in ground marked "1/16" on E. face in a mound of earth 30 ins. diam. at base and 18 ins. high; dug 2 pits 18 x 12 x 12 ins. E. and W. dist. 5 Ft. from mound for 1/16 Sec. Cor
79.58	To the 1/4 Sec. Cor. on Sec. line between Secs. 22 and 23 Land mountainous high broken ble Grazing Soil 2 l. & 3 d. Rate Nov. 30 th. 18

Uncompahgre Ute Indian Surveys.

Subdivisions of T. 6 S.R. 20 E. Salt Lake Mer. Utah Terr.y Con.td

Chains	
	From the N. 1/16 Sec. Cor. on Sec. line between Sections 22 and 23 I run East on a random line through the middle of the N. half of Sec. 23 Var. 16° 30' East.
20.00	Set a temporary 1/16 Sec. Cor. Land mountainous Soil 3d Rate.
40.00	Set a temporary 1/16 Sec. Cor. Land mountainous Soil 3d Rate.
60.00	Set a temporary 1/16 Sec. Cor. Land mountainous Soil 3d Rate.
79.74	Intersect the N. & S. line bet. Secs. 23 and 24 at 72 links S. of the N. 1/16 Sec. Cor. Land mountainous Soil 3d Rate. From this corner I run S. 89° 29' W. on a true line through the middle of the N. half of Sec. 23 with the same var.
19.94	Set a sandstone 18 x 10 x 8 ins. 12 ins. in the ground, marked "1/16" on E. face in a mound of earth 30 ins. diam. at base and 18 ins. high, dug 2 pits 18 x 12 x 12 ins. E & W. dist. 5 ft. from mound for 1/16 Sec. Cor.
39.87	Set a sandstone 20 x 12 x 4 ins. 12 ins. in the ground, marked "1/16" on E. face in a mound of earth 30 ins. diam. at base and 18 ins. high, dug 2 pits 18 x 12 x 12 ins. E & W. dist. 5 ft. from mound for 1/16 Sec. Cor.
59.81	Set a sandstone 24 x 8 x 12 ins. 12 ins. in the ground, marked "1/16" on E. face in a mound of earth 30 ins. diam. at base and 18 ins. high, dug 2 pits 18 x 12 x 12 ins. E & W. dist. 5 ft. from mound for 1/16 Sec. Cor.
79.74	To the N. 1/16 Sec. Cor. on Sec. line between Secs. 22 and 23. Land mountainous & broken Grazing Soil 3d Rate

Uncompahgre Ute Indian Surveys.

Subdivisions of T. 6 S. R. 20 E. Salt Lake Mer. Utah Terr.y Con.ed

Chains.	
	From the S. 1/16 Sec. Cor. on Sec. line between Sections 14 and 15 I run East on a random line through the middle of the S. half of Sec. 14 Var. 16° East.
20.00	Set a temporary 1/16 Sec. Cor. Land mountainous Soil 2d Rate.
40.00	Set a temporary 1/16 Sec. Cor. Land mountainous Soil 2d Rate.
60.00	Set a temporary 1/16 Sec. Cor. Land mountainous Soil 2d Rate.
80.02	Intersect the N. & S. line bet. Secs. 13 and 14 at 8 links S. of the S. 1/16 Sec. Cor Land mountainous Soil 2d Rate. From this corner I run S. 89° 57' W. on a true line through the middle of the S. half of Sec. 14 with the same var.
20.10	Set a sandstone 20 x 10 x 3 ins. 12 ins. in the ground, marked "1/16" on E. face in a mound of earth 30 ins. diam. at base and 18 ins. high, dug 2 pits 18 x 12 x 12 ins. E & W. dist. 5 ft. from mound for 1/16 Sec. Cor.
40.01	Set a sandstone 16 x 12 x 2 ins. 12 ins in the ground, marked "1/16" on E. face in a mound of earth 30 ins. diam. at base and 18 ins. high, dug 2 pits 18 x 12 x 12 ins. E & W. dist. 5 ft. from mound for 1/16 Sec. Cor.
60.01	Set a sandstone 18 x 10 x 6 ins. 12 ins. in the ground, marked "1/16" on E. face in a mound of earth 30 ins. diam. at base and 18 ins. high, dug 2 pits 18 x 12 x 12 ins. E & W. dist. 5 ft. from mound for 1/16 Sec. Cor.
80.02	To the S. 1/16 Sec. Cor. on Sec. line between Secs. 14 and 15 Land mountainous & broken Grazing Soil sandy 2d Rate

Uncompahgre Ute Indian Surveys.

Subdivisions of T. 6 S.R 20 E. Salt Lake Me. Utah Terr.y Con.td

Chains.	
	From the 1/4 Sec. Cor. on Sec line between Sections 14 and 15 I run East on a random line through the middle of Sec. 14
	Var. 16° 15' East.
20.00	Set a temporary 1/16 Sec. Cor. Land mountainous Soil 2d Rate.
40.00	Set a temporary 1/4 Sec. Cor. Land mountainous Soil 2d Rate.
60.00	Set a temporary 1/16 Sec. Cor. Land mountainous Soil 2d Rate.
80.10	Intersect the N. and S. line bet. Secs. 13 & 14 at 16 links S. of the 1/4 Sec. Cor. Land mountainous & broken Soil 2d Rate. From this corner I run S. 89° 53' W. on a true line through the middle of Sec. 14 with the same var.
20.02	Set a sandstone 12 x 6 x 5 ins. 12 ins. in ground marked "1/16" on E. face in a mound of earth 30 ins. diam. at base and 18 ins. high; dug 2 pits 18 x 12 x 12 ins. E. and W. dist. 5 ft. from mound for 1/16 Sec. Cor.
40.05	Set a sandstone 18 x 12 x 4 ins. 12 ins. in ground marked "1/4" on E. face in a mound of earth 30 ins. diam. at base and 18 ins. high; dug 2 pits 18 x 12 x 12 ins. E. and W. dist. 5 ft. from mound for 1/4 Sec. Cor.
60.07	Set a sandstone 20 x 10 x 3 ins. 12 ins. in ground marked "1/16" on E. face in a mound of earth 30 ins. diam. at base and 18 ins. high; dug 2 pits 18 x 12 x 12 ins. E. and W. dist. 5 ft. from mound for 1/16 Sec. Cor.
80.10	To the 1/4 Sec. Cor. on Sec. line between Secs. 14 and 15 Land mountainous & broken Grazing Soil 2d Rate

Uncompahgre Ute Indian Surveys.

Subdivisions of T. 6 S. R. 20 E. Salt Lake Mer. Utah Terr.y Con.

Chains	
	From the N. 1/16 Sec. Cor. on Sec. line betwe Sections 14 and 15 I run East on a random line through the middle the N. half of Sec. 14 Var. 16° 15' East
20.00	Set a temporary 1/16 Sec. Cor. Land mountainous Soil 2d Rate
40.00	Set a temporary 1/16 Sec. Cor. Land mountainous Soil 2d Rate
60.00	Set a temporary 1/16 Sec. Cor. Land mountainous Soil 2d Rate
79.90	Intersect the N. & S. line bet. Secs. 13 and 14 at 4 links S. of the N. 1/16 Sec. C Land mountainous Soil 2d Rate From this corner I run S. 89° 58' W. a true line through the middle of the N. half of Sec. 14 with the same var.
19.98	Set a sandstone 20 x 12 x 6 ins. 12 in in the ground, marked "1/16" on E. face in a mound of earth 30 ins. diam. at base and 18 ins. high, dug 2 pits 18 x 12 x 12 ins. E & W dist. 5 ft. from mound for 1/16 Sec. Cor.
39.95	Set a sandstone 15 x 10 x 8 ins. 12 in in the ground, marked "1/16" on E. face in a mound of earth 30 ins. diam. at base and 18 ins. high, dug 2 pits 18 x 12 x 12 ins. E & W dist. 5 ft. from mound for 1/16 Sec. Cor.
59.93	Set a sandstone 13 x 12 x 6 ins. 12 in in the ground, marked "1/16" on E. face in a mound of earth 30 ins. diam. at base and 18 ins. high, dug 2 pits 18 x 12 x 12 ins. E & W dist. 5 ft. from mound for 1/16 Sec. Cor.
79.90	To the N. 1/16 Sec. Cor. on Sec. line betwe Secs. 14 and 15 Land mountainous & broken Grazing Soil 2d Rate

Uncompahgre Ute Indian Surveys.

Subdivisions of T. 6 S. R. 20 E. Salt Lake Mer. Utah Terr.y Con.td

Chains	
	From the S. 1/16 Sec. Cor. on Sec. line between Sections 10 and 11 I run East on a random line through the middle of the S. half of Sec. 11
	Var. 16° 15' East.
20.00	Set a temporary 1/16 Sec. Cor. Land broken and mountainous Soil 2d Rate.
40.00	Set a temporary 1/16 Sec. Cor. Land broken and mountainous Soil 2d Rate.
60.00	Set a temporary 1/16 Sec. Cor. Land broken and mountainous Soil 2d Rate.
80.32	Intersect the N. & S. line bet. Secs. 11 and 12 at 8 links S. of the S. 1/16 Sec. Cor. Land broken & mountainous Soil 2d Rate.
	From this corner I run S. 89° 57' W. on a true line through the middle of the S. half of Sec. 11 with the same var.
20.08	Set a sandstone 20 x 10 x 5 ins. 12 ins. in the ground, marked "1/16" on E. face in a mound of earth 30 ins. diam. at base and 18 ins. high, dug 2 pits 18 x 12 x 12 ins. E & W. dist. 5 ft. from mound for 1/16 Sec. Cor.
40.16	Set a sandstone 18 x 10 x 6 ins. 12 ins. in the ground, marked "1/16" on E. face in a mound of earth 30 ins. diam. at base and 18 ins. high, dug 2 pits 18 x 12 x 12 ins. E & W. dist. 5 ft. from mound for 1/16 Sec. Cor.
60.24	Set a sandstone 20 x 12 x 4 ins. 12 ins. in the ground, marked "1/16" on E. face in a mound of earth 30 ins. diam. at base and 18 ins. high, dug 2 pits 18 x 12 x 12 ins. E & W. dist. 5 ft. from mound for 1/16 Sec. Cor.
80.32	To the S. 1/16 Sec. Cor. on Sec. line between Secs. 10 and 11
	Land broken & mountainous Grazing Soil 2d Rate

BOOK-A-264

Uncompahgre Ute Indian Surveys.

Subdivisions of T. 6 S.R. 20 E. Salt Lake Me. Utah Terr.y Con.s

Chains.	
	From the 1/4 Sec. Cor. on Sec line between Sections 10 and 11 I run East on a random line through the middle of Sec. 11
	Var. 16° 15' East.
20.00	Set a temporary 1/16 Sec. Cor. Land broken and mountainous Soil 2d Rate.
40.00	Set a temporary 1/4 Sec. Cor. Land brok and mountainous Soil 2d Rate.
60.00	Set a temporary 1/16 Sec. Cor. Land brok and mountainous Soil 2d Rate.
80.10	Intersect the N. and S. line bet. Secs. 11 & 1 at 36 links N. of the 1/4 Sec. Cor Land mountainous & broken Soil 2d Rate. From this corner I run N. 89° 45' W. on a true line through the middle of Sec. 11 with the same var.
20.02	Set a sandstone 12 x 10 x 10 ins. 12 ins. in ground marked "1/16" on E. face in a mound of earth 30 ins. diam. at base and 18 ins. high; dug 2 pits 18 x 12 x 12 ins. E. and W., dist. 5 ft. from mound for 1/16 Sec. Cor
40.05	Set a sandstone 16 x 8 x 4 ins. 12 ins in ground marked "1/4" on E. face in a mound of earth 30 ins. diam. at base and 18 ins. high; dug 2 pits 18 x 12 x 12 ins. E. and W., dist. 5 ft. from mound for 1/4 Sec. Cor.
60.07	Set a sandstone 20 x 18 x 5 ins. 12 ins in ground marked "1/16" on E. face in a mound of earth 30 ins. diam. at base and 18 ins. high; dug 2 pits 18 x 12 x 12 ins. E. and W., dist. 5 ft. from mound for 1/16 Sec. Cor
80.10	To the 1/4 Sec. Cor. on Sec. line between Secs. 10 and 11 Land mountainous & broken Grazing Soil 2d Rate

Dec 1st 18

Uncompahgre Ute Indian Surveys.

Subdivisions of T. 6 S. R. 20 E. Salt Lake Mer. Utah Terr.y Con.td

Chains	
	From the N. 1/16 Sec. Cor. on Sec. line between Sections 10 and 11 I run East on a random line through the middle of the N. half of Sec. 11 Var. 16° 15' East.
0.00	Set a temporary 1/16 Sec. Cor. Land broken and mountainous Soil 2d. Rate.
0.00	Set a temporary 1/16 Sec. Cor. Land broken and mountainous Soil 2d. Rate.
0.00	Set a temporary 1/16 Sec. Cor. Land mountainous Soil 2d. Rate.
0.16	Intersect the N. & S. line bet. Secs. 11 and 12 at 40 links S. of the N. 1/16 Sec. Cor. Land mountainous Soil 2d. Rate. From this corner I run S. 89° 43' W. on a true line through the middle of the N. half of Sec. 11 with the same var.
2.04	Set a sandstone 20 x 12 x 4 ins. 12 ins. in the ground, marked "1/16" on E. face in a mound of earth 30 ins. diam. at base and 18 ins. high, dug 2 pits 18 x 12 x 12 ins. E & W. dist. 5 ft. from mound for 1/16 Sec. Cor.
2.08	Set a sandstone 18 x 10 x 5 ins. 12 ins. in the ground, marked "1/16" on E. face in a mound of earth 30 ins. diam. at base and 18 ins. high, dug 2 pits 18 x 12 x 12 ins. E & W. dist. 5 ft. from mound for 1/16 Sec. Cor.
2.12	Set a sandstone 16 x 12 x 5 ins. 12 ins. in the ground, marked "1/16" on E. face in a mound of earth 30 ins. diam. at base and 18 ins. high, dug 2 pits 18 x 12 x 12 ins. E & W. dist. 5 ft. from mound for 1/16 Sec. Cor.
2.28	To the N. 1/16 Sec. Cor. on Sec. line between Secs. 10 and 11. Land mountainous & broken Grazing good Soil 2d. Rate.

Uncompahgre Ute Indian Surveys.

Subdivisions of T. 6 S.R. 2 E. Salt Lake Mer. Utah Terr.y Con.s

Chains.	
	From the S. 1/16 Sec. Cor. on Sec. line betwee Sections 2 and 3 I run East on a random line through the middle the S half of Sec. 2 Var. 16° 15' East.
20.00	Set a temporary 1/16 Sec. Cor. Land broke and mountainous Soil 2d Rate.
40.00	Set a temporary 1/16 Sec. Cor. Land broke and mountainous Soil 2d Rate
60.00	Set a temporary 1/16 Sec. Cor. Land broke and mountainous Soil 2d Rate
80.16	Intersect the N. & S. line bet. Secs. 1 and 2 at 20 links N. of the S. 1/16 Sec. C Land mountainous & broken Soil 2d Rate From this corner I run N. 89° 51' W. o a true line through the middle of the S. half of Sec. 2 with the same var.
20.04	Set a sandstone 16 x 8 x 8 ins. 12 in in the ground, marked "1/16" on E. face in a mound of earth 30 ins. diam. at base and 18 ins. high, dug 2 pits 18 x 12 x 12 ins. E & W dist. 5 ft. from mound for 1/16 Sec. Cor.
40.08	Set a sandstone 18 x 10 x 6 ins. 12 in in the ground, marked "1/16" on E. face in a mound of earth 30 ins. diam. at base and 18 ins. high, dug 2 pits 18 x 12 x 12 ins. E & W dist. 5 ft. from mound for 1/16 Sec. Cor.
60.12	Set a sandstone 16 x 12 x 4 ins. 12 in in the ground, marked "1/16" on E. face in a mound of earth 30 ins. diam. at base and 18 ins. high, dug 2 pits 18 x 12 x 12 ins. E & W dist. 5 ft. from mound for 1/16 Sec. Cor.
80.16	To the S. 1/16 Sec. Cor. on Sec. line betwe Secs. 2 and 3 Land mountainous & broken Grazing good Soil 2d Rate

Uncompahgre Ute Indian Surveys.

Subdivisions of T. 6 S.R. 2 E. Salt Lake Mer. Utah Terr.y Con.td

Chains.	
	From the 1/4 Sec. Cor. on Sec. line between Sections 2 and 3 I run East on a random line through the middle of Sec. 2
	Var. 16° 15' East.
20.00	Set a temporary 1/16 Sec. Cor. Land mountainous Soil 2d Rate.
40.00	Set a temporary 1/4 Sec. Cor. Land mountainous Soil 2d Rate.
60.00	Set a temporary 1/16 Sec. Cor. Land mountainous Soil 2d Rate.
80.04	Intersect the N. and S. line bet. Secs. 1 & 2 at 4 links S. of the 1/4 Sec. Cor. Land mountainous & broken Soil 2d Rate. From this corner I run S. 89° 58' W. on a true line through the middle of Sec. 2 with the same var.
20.01	Set a sandstone 12 x 12 x 6 ins. 12 ins. in ground marked "1/16" on E. face in a mound of earth 30 ins. diam. at base and 18 ins. high; dug 2 pits 18 x 12 x 12 ins. E. and W. dist. 5 Ft. from mound for 1/16 Sec. Cor.
40.02	Set a sandstone 16 x 12 x 10 ins. 12 ins. in ground marked "1/4" on E. face in a mound of earth 30 ins. diam. at base and 18 ins. high; dug 2 pits 18 x 12 x 12 ins. E. and W. dist. 5 Ft. from mound for 1/4 Sec. Cor.
60.03	Set a sandstone 14 x 12 x 5 ins. 12 ins. in ground marked "1/16" on E. face in a mound of earth 30 ins. diam. at base and 18 ins. high; dug 2 pits 18 x 12 x 12 ins. E. and W. dist. 5 Ft. from mound for 1/16 Sec. Cor.
80.04	To the 1/4 Sec. Cor. on Sec. line between Secs. 2 and 3 Land mountainous & broken Grazing good Soil 2d Rate

Uncompahgre Ute Indian Surveys.

Subdivisions of T. 6 S.R. 2 E. Salt Lake Mer. Utah Terr.y Cont.

Chains.	
	From the N. 1/16 Sec. Cor. on Sec. line betwee Sections 2 and 3 I run East on a random line through the middle o the N. half of Sec. 2. Var. 16° 15' East.
20.00	Set a temporary 1/16 Sec. Cor. Land mountainous Soil 2d. Rate.
40.00	Set a temporary 1/16 Sec. Cor. Land mountainous Soil 2d. Rate.
60.00	Set a temporary 1/16 Sec. Cor. Land mountainous Soil 2d. Rate.
80.24	Intersect the N. & S. line bet. Secs. 1 and 2 at 18 links N. of the N. 1/16 Sec. C Land mountainous Soil 2d. Rate. From this corner I run N. 89° 52' W. on a true line through the middle of the N. half of Sec. 2 with the same var.
20.06	Set a sandstone 18 x 12 x 5" ins. 12 ins in the ground, marked "1/16" on E. face in a mound of earth 30 ins. diam. at base and 18 ins. high, dug 2 pits 18 x 12 x 12 ins. E & W. dist. 5 ft. from mound for 1/16 Sec. Cor.
40.12	Set a sandstone 16 x 12 x 5" ins. 12 ins in the ground, marked "1/16" on E. face in a mound of earth 30 ins. diam. at base and 18 ins. high, dug 2 pits 18 x 12 x 12 ins. E & W. dist. 5 ft. from mound for 1/16 Sec. Cor.
60.18	Set a sandstone 16 x 8 x 3 ins. 12 ins in the ground, marked "1/16" on E. face in a mound of earth 30 ins. diam. at base and 18 ins. high, dug 2 pits 18 x 12 x 12 ins. E & W. dist. 5 ft. from mound for 1/16 Sec. Cor.
80.24	To the N. 1/16 Sec. Cor. on Sec. line between Secs. 2 and 3 Land mountainous & broken Grazing good Soil 2d Rate

Uncompahgre Ute Indian Surveys.

Subdivisions of T. 6 S. R. 20 E. Salt Lake Mer. Utah Penn.ʸ Con.td

Chains	
	From the S. 1/16 Sec. Cor. on Sec. line between Sections 33 and 34 I run East on a random line through the middle of the S. half of Sec. 34
	Var. 16° 30' East.
20.00	Set a temporary 1/16 Sec. Cor. Land rolling Soil 2ⁿᵈ Rate.
40.00	Set a temporary 1/16 Sec. Cor. Land rolling Soil 2ⁿᵈ Rate.
60.00	Set a temporary 1/16 Sec. Cor. Land rolling Soil 2ⁿᵈ Rate.
79.42	Intersect the N. & S. line bet. Secs. 34 and 35 at 24 links N. of the S. 1/16 Sec. Cor. Land rolling Soil 2ⁿᵈ Rate.
	From this corner I run N. 89° 50' W. on a true line through the middle of the S. half of Sec. 34 with the same var.
19.86	Set a sandstone 12 x 8 x 6 ins. 12 ins. in the ground, marked "1/16" on E. face in a mound of earth 30 ins. diam. at base and 18 ins. high, dug 2 pits 18 x 12 x 12 ins. E & W. dist. 5 ft. from mound for 1/16 Sec. Cor.
39.71	Set a sandstone 10 x 8 x 3 ins. 12 ins. in the ground, marked "1/16" on E. face in a mound of earth 30 ins. diam. at base and 18 ins. high, dug 2 pits 18 x 12 x 12 ins. E & W. dist. 5 ft. from mound for 1/16 Sec. Cor.
59.57	Set a sandstone 12 x 6 x 6 ins. 12 ins. in the ground, marked "1/16" on E. face in a mound of earth 30 ins. diam. at base and 18 ins. high, dug 2 pits 18 x 12 x 12 ins. E & W. dist. 5 ft. from mound for 1/16 Sec. Cor.
79.42	To the S 1/16 Sec. Cor. on Sec. line between Secs. 33 and 34
	Land rolling
	Grazing
	Soil sandy 2ⁿᵈ Rate

Uncompahgre Ute Indian Surveys.

Subdivisions of T. 6 S. R. 20 E. Salt Lake Mer. Utah Terr.y Coq.

Chains.	
	From the 1/4 Sec. Cor. on Sec. line between Sections 33 and 34 I run East on a random line through the middle of Sec. 34 Var. 16° East.
20.00	Set a temporary 1/16 Sec. Cor. Land rolling Soil 2.d Rate.
40.00	Set a temporary 1/4 Sec. Cor. Land rolling Soil 2.d Rate.
60.00	Set a temporary 1/16 Sec. Cor. Land rolling Soil 2.d Rate.
79.46	Intersect the N. and S. line bet. Secs. 34 & 3 at 1 link N. of the 1/4 Sec. Cor. Land rolling. Soil 2.d Rate. From this corner I run N. 89° 59' W on a true line through the middle of Sec. 34 with the same var.
79.87	Set a sandstone 17 x 8 x 3 ins. 12 ins. in ground marked "1/16" on E. face in a mound of earth 30 ins. diam. at base and 18 ins. high; dug 2 pits 18 x 12 x 12 ins. E. and W. dist. 5 ft. from mound for 1/16 Sec. Cor.
39.73	Set a cottonwood post 36 x 3 x 3 ins. 12 ins. in ground marked "1/4" on E. face in a mound of earth 30 ins. diam. at base and 18 ins. high; dug 2 pits 18 x 12 x 12 ins. E. and W. dist. 5 ft. from mound for 1/4 Sec. Cor.
59.59	Set a cottonwood post 36 x 3 x 3 ins. 12 ins. in ground marked "1/16" on E. face in a mound of earth 30 ins. diam. at base and 18 ins. high; dug 2 pits 18 x 12 x 12 ins. E. and W. dist. 5 ft. from mound for 1/16 Sec. Cor.
79.46	To the 1/4 Sec. Cor. on Sec. line between Secs. 33 and 34 Land rolling Grazing Soil mostly 2.d Rate

Uncompahgre Ute Indian Surveys.

Subdivisions of T. 6 S. R. 20 E. Salt Lake Mer. Utah Terr.y Cont.d

Chains	
	From the N. 1/16 Sec. Cor. on Sec. line between Sections 33 and 34 I run East on a random line through the middle of the N. half of Sec. 34 Var. 16° 15' East.
20.00	Set a temporary 1/16 Sec. Cor. Land rolling Soil 2.d Rate.
40.00	Set a temporary 1/16 Sec. Cor. Land rolling Soil 2.d Rate.
60.00	Set a temporary 1/16 Sec. Cor. Land rolling Soil 2.d Rate.
79.76	Intersect the N. & S. line bet. Secs. 34 and 35 at 16 links N. of the N. 1/16 Sec. Cor. Land rolling Soil 2.d Rate.
	From this corner I run N. 89° 53' W. on a true line through the middle of the N. half of Sec. 34 with the same var.
9.94	Set a sandstone 12 x 6 x 6 ins. 12 ins. in the ground, marked "1/16" on E. face in a mound of earth 30 ins. diam. at base and 18 ins. high, dug 2 pits 18 x 12 x 12 ins. E & W. dist. 5 ft. from mound for 1/16 Sec. Cor.
39.88	Set a sandstone 18 x 12 x 2 ins. 12 ins. in the ground, marked "1/16" on E. face in a mound of earth 30 ins. diam. at base and 18 ins. high, dug 2 pits 18 x 12 x 12 ins. E & W. dist. 5 ft. from mound for 1/16 Sec. Cor.
59.82	Set a sandstone 24 x 10 x 2 ins. 12 ins. in the ground, marked "1/16" on E. face in a mound of earth 30 ins. diam. at base and 18 ins. high, dug 2 pits 18 x 12 x 12 ins. E & W. dist. 5 ft. from mound for 1/16 Sec. Cor.
79.76	To the N. 1/16 Sec. Cor. on Sec. line between Secs. 33 and 34
	Land rolling
	Grazing
	Soil Sandy 2.d Rate Dec 2.d 1882

Uncompahgre Ute Indian Surveys.

Subdivisions of T. 6 S.R. 20 E. Salt Lake Mer. Utah Terr.y Con.d

Chains.	
	From the S. 1/16 Sec. Cor. on Sec. line between Sections 27 and 28 I run East on a random line through the middle of the S. half of Sec. 27 Var. 16° 30' East.
20.00	Set a temporary 1/16 Sec. Cor. Land mountainous Soil 2.d Rate.
40.00	Set a temporary 1/16 Sec. Cor. Land mountainous Soil 2.d Rate.
60.00	Set a temporary 1/16 Sec. Cor. Land Mountainous Soil 2.d Rate.
80.34	Intersect the N. & S. line bet. Secs. 26 and 27 at 18 links S. of the S. 1/16 Sec. Cor Land mountainous & broken Soil 2.d Rate. From this corner I run S. 89° 52' W. on a true line through the middle of the S. half of Sec. 27 with the same var.
20.08	Set a sandstone 15 x 10 x 4 ins. 12 ins. in the ground, marked "1/16" on E. face in a mound of earth 30 ins. diam. at base and 18 ins. high, dug 2 pits 18 x 12 x 12 ins. E & W. dist. 5 ft. from mound for 1/16 Sec. Cor.
40.17	Set a sandstone 16 x 12 x 3 ins. 12 ins. in the ground, marked "1/16" on E. face in a mound of earth 30 ins. diam. at base and 18 ins. high, dug 2 pits 18 x 12 x 12 ins. E & W. dist. 5 ft. from mound for 1/16 Sec. Cor.
60.25	Set a sandstone 16 x 8 x 8 ins. 12 ins. in the ground, marked "1/16" on E. face in a mound of earth 30 ins. diam. at base and 18 ins. high, dug 2 pits 18 x 12 x 12 ins. E & W. dist. 5 ft. from mound for 1/16 Sec. Cor.
80.34	To the S. 1/16 Sec. Cor. on Sec. line between Secs 27 and 28 Land mountainous & broken Grazing Soil Sandy 2.d Rate

BOOK-A-264

Uncompahgre Ute Indian Surveys.

Subdivisions of T. 6 S.R. 20 E. Salt Lake Mer. Utah Terr.y Con.td

Chains.	
	From the 1/4 Sec. Cor. on Sec. line between Sections 27 and 28 I run East on a random line through the middle of Sec. 27
	Var. 16° 30' East.
20.00	Set a temporary 1/16 Sec. Cor. Land mountainous Soil 2d Rate.
40.00	Set a temporary 1/4 Sec. Cor. Land mountainous Soil 2d Rate.
60.00	Set a temporary 1/16 Sec. Cor. Land mountainous Soil 2d Rate.
80.62	Intersect the N. and S. line bet. Secs. 26 & 27 at 16 links N. of the 1/4 Sec. Cor. Land mountainous Soil 2d Rate. From this corner I run N. 89° 53' W. on a true line through the middle of Sec. 27 with the same var.
20.15	Set a sandstone 12 x 12 x 5 ins. 12 ins. in ground marked "1/16" on E. face in a mound of earth 30 ins. diam. at base and 18 ins. high; dug 2 pits 18 x 12 x 12 ins. E. and W. dist. 5 ft. from mound for 1/16 Sec. Cor.
40.81	Set a sandstone 18 x 12 x 6 ins. 12 ins. in ground marked "1/4" on E. face in a mound of earth 30 ins. diam. at base and 18 ins. high; dug 2 pits 18 x 12 x 12 ins. E. and W. dist. 5 ft. from mound for 1/4 Sec. Cor.
60.46	Set a sandstone 20 x 10 x 4 ins. 12 ins. in ground marked "1/16" on E. face in a mound of earth 30 ins. diam. at base and 18 ins. high; dug 2 pits 18 x 12 x 12 ins. E. and W. dist. 5 ft. from mound for 1/16 Sec. Cor.
80.62	To the 1/4 Sec. Cor. on Sec. line between Secs. 27 and 28 Land mountainous & broken Grazing Soil sandy 2d Rate

Uncompahgre Ute Indian Surveys.

Subdivisions of T. 6 S. R. 20 E. Salt Lake Mer. Utah Terr.y Con.d

Chains	
	From the N. 1/16 Sec. Cor. on Sec. line betwee Sections 27 and 28 I run East on a random line through the middle the N. half of Sec. 27 Var. 16° 30' East.
20.00	Set a temporary 1/16 Sec. Cor. Land mountainous Soil 2d. Rate.
40.00	Set a temporary 1/16 Sec. Cor. Land mountainous Soil 2d. Rate.
60.00	Set a temporary 1/16 Sec. Cor. Land mountainous Soil 2d. Rate.
80.50	Intersect the N. & S. line bet. Secs. 26 and 27 at 40 links S. of the N. 1/16 Sec. C Land mountainous Soil 2d. Rate. From this corner I run S 89° 48' W. on a true line through the middle of the N. half of Sec. 27 with the same var.
20.12	Set a sandstone 16 x 14 x 6 ins. 12 ins in the ground, marked "1/16" on E. face in a mound of earth 30 ins. diam. at base and 18 ins. high, dug 2 pits 18 x 12 x 12 ins. E & W. dist. 5 ft. from mound for 1/16 Sec. Cor.
40.25	Set a sandstone 18 x 10 x 8 ins. 12 ins in the ground, marked "1/16" on E. face in a mound of earth 30 ins. diam. at base and 18 ins. high, dug 2 pits 18 x 12 x 12 ins. E & W. dist. 5 ft. from mound for 1/16 Sec. Cor.
60.37	Set a sandstone 20 x 14 x 5 ins. 12 ins in the ground, marked "1/16" on E. face in a mound of earth 30 ins. diam. at base and 18 ins. high, dug 2 pits 18 x 12 x 12 ins. E & W. dist. 5 ft. from mound for 1/16 Sec. Cor.
80.50	To the N. 1/16 Sec. Cor. on Sec. line between Secs. 27 and 28 Land mountainous & broken Grazing Soil sandy 2d. Rate

Uncompahgre Ute Indian Surveys.

Subdivisions of T. 6 S. R. 20 E. Salt Lake Mer. Utah Terr.y Cont.d

Chains	
	From the S. 1/16 Sec. Cor. on Sec. line between Sections 21 and 22 I run East on a random line through the middle of the S. half of Sec. 22
	Var. 16° 30' East.
20.00	Set a temporary 1/16 Sec. Cor. Land mountainous Soil 2d Rate.
40.00	Set a temporary 1/16 Sec. Cor. Land mountainous Soil 2d Rate.
60.00	Set a temporary 1/16 Sec. Cor. Land mountainous Soil 2d Rate.
80.18	Intersect the N. & S. line bet. Secs. 22 and 23 at 8 links N. of the S 1/16 Sec. Cor. Land mountainous Soil 2d Rate. From this corner I run N. 89° 5-7' W. on a true line through the middle of the S. half of Sec. 22 with the same var.
20.04	Set a sandstone 18 x 10 x 5 ins. 12 ins. in the ground, marked "1/16" on E. face in a mound of earth 30 ins. diam. at base and 18 ins. high, dug 2 pits 18 x 12 x 12 ins. E & W. dist. 5 ft. from mound for 1/16 Sec. Cor.
40.09	Set a sandstone 16 x 8 x 5 ins. 12 ins. in the ground, marked "1/16" on E. face in a mound of earth 30 ins. diam. at base and 18 ins. high, dug 2 pits 18 x 12 x 12 ins. E & W. dist. 5 ft. from mound for 1/16 Sec. Cor.
60.13	Set a sandstone 18 x 10 x 6 ins. 12 ins. in the ground, marked "1/16" on E. face in a mound of earth 30 ins. diam. at base and 18 ins. high, dug 2 pits 18 x 12 x 12 ins. E & W. dist. 5 ft. from mound for 1/16 Sec. Cor.
80.18	To the S. 1/16 Sec. Cor. on Sec. line between Secs. 21 and 22
	Land mountainous broken benches
	Grazing
	Soil 2d Rate

Uncompahgre Ute Indian Surveys.

Subdivisions of T. 6 S. R. 20 E. Salt Lake Mer. Utah Terr.y Con.d

Chains.	
	From the 1/4 Sec. Cor. on Sec. line between Sections 21 and 22 I run East on a random line through the middle of Sec. 22 Var. 16° 30' East.
20.00	Set a temporary 1/16 Sec. Cor. Land mountainous Soil 2.d Rate.
40.00	Set a temporary 1/4 Sec. Cor. Land mountainous Soil 2.d Rate.
60.00	Set a temporary 1/16 Sec. Cor. Land mountainous Soil 2.d Rate.
80.52	Intersect the N. and S. line bet. Secs. 22 & 2 at 62 links S. of the 1/4 Sec. Cor. Land mountainous Soil 2.d Rate. From this corner I run S. 89° 33' W. on a true line through the middle of Sec. 22 with the same var.
20.13	Set a sandstone 12 x 10 x 10 ins. 12 ins. in ground marked "1/16" on E. face in a mound of earth 30 ins. diam. at base and 18 ins. high; dug 2 pits 18 x 12 x 12 ins. E. and W. dist. 5 ft. from mound for 1/16 Sec. Cor.
40.26	Set a sandstone 18 x 6 x 4 ins. 12 ins. in ground marked "1/4" on E. face in a mound of earth 30 ins. diam. at base and 18 ins. high; dug 2 pits 18 x 12 x 12 ins. E. and W. dist. 5 ft. from mound for 1/4 Sec. Cor.
60.39	Set a sandstone 12 x 10 x 8 ins. 12 ins. in ground marked "1/16" on E. face in a mound of earth 30 ins. diam. at base and 18 ins. high; dug 2 pits 18 x 12 x 12 ins. E. and W. dist. 5 ft. from mound for 1/16 Sec. Cor.
80.52	To the 1/4 Sec. Cor. on Sec. line between Secs. 21 and 22 Land mountainous & broken Grazing Soil sandy 2.d Rate

Uncompahgre Ute Indian Surveys.

Subdivisions of T. 6 S.R. 20 E. Salt Lake Mer. Utah Terr.y Con.td

Chains.	
	From the N. 1/16 Sec. Cor. on Sec. line between Sections 21 and 22 I run East on a random line through the middle of the N. half of Sec. 22 Var. 16° 15' East.
20.00	Set a temporary 1/16 Sec. Cor. Land mountainous Soil 2d Rate.
40.00	Set a temporary 1/16 Sec. Cor. Land mountainous Soil 2d Rate.
60.00	Set a temporary 1/16 Sec. Cor. Land mountainous Soil 2d Rate.
80.12	Intersect the N. & S. line bet. Secs. 22 and 23 at 34 links S. of the N. 1/16 Sec. Cor. Land mountainous Soil 2d Rate. From this corner I run S. 89° 45' W. on a true line through the middle of the N. half of Sec. 22 with the same var.
20.03	Set a sandstone 16 x 10 x 4 ins. 12 ins. in the ground, marked "1/16" on E. face in a mound of earth 30 ins. diam. at base and 18 ins. high, dug 2 pits 18 x 12 x 12 ins. E & W. dist. 5 ft. from mound for 1/16 Sec. Cor.
40.06	Set a sandstone 12 x 10 x 8 ins. 12 ins. in the ground, marked "1/16" on E. face in a mound of earth 30 ins. diam. at base and 18 ins. high, dug 2 pits 18 x 12 x 12 ins. E & W. dist. 5 ft. from mound for 1/16 Sec. Cor.
60.09	Set a sandstone 18 x 10 x 6 ins. 12 ins. in the ground, marked "1/16" on E. face in a mound of earth 30 ins. diam. at base and 18 ins. high, dug 2 pits 18 x 12 x 12 ins. E & W. dist. 5 ft. from mound for 1/16 Sec. Cor.
80.12	To the N. 1/16 Sec. Cor. on Sec. line between Secs. 21 and 22 Land mountainous & broken Grazing Soil 2d Rate Dec.r 3.d 1882

Uncompahgre Ute Indian Surveys.

Subdivisions of T. 6 S.R. 20 E. Salt Lake Mer. Utah Terr.y Con.ld

Chains.	
	From the S. 1/16 Sec. Cor. on Sec. line between Sections 15 and 16 I run East on a random line through the middle of the S. half of Sec. 15
	Var. 16° 15' East.
20.00	Set a temporary 1/16 Sec. Cor. Land rolling Soil 2d Rate.
40.00	Set a temporary 1/16 Sec. Cor. Land rolling Soil 2d Rate.
60.00	Set a temporary 1/16 Sec. Cor. Land rolling Soil 2d Rate.
80.12	Intersect the N. & S. line bet. Secs. 14 and 15 at 64 links S. of the S. 1/16 Sec. Cor. Land rolling Soil 2d Rate.
	From this corner I run S. 89° 33' W. on a true line through the middle of the S. half of Sec. 15. with the same var.
20.03	Set a sandstone 20 x 12 x 2 ins. 12 ins. in the ground, marked "1/16" on E. face in a mound of earth 30 ins. diam. at base and 18 ins. high, dug 2 pits 18 x 12 x 12 ins. E & W. dist. 5 ft. from mound for 1/16 Sec. Cor.
40.06	Set a sandstone 18 x 14 x 6 ins. 12 ins. in the ground, marked "1/16" on E. face in a mound of earth 30 ins. diam. at base and 18 ins. high, dug 2 pits 18 x 12 x 12 ins. E & W. dist. 5 ft. from mound for 1/16 Sec. Cor.
60.09	Set a sandstone 14 x 12 x 8 ins. 12 ins. in the ground, marked "1/16" on E. face in a mound of earth 30 ins. diam. at base and 18 ins. high, dug 2 pits 18 x 12 x 12 ins. E & W. dist. 5 ft. from mound for 1/16 Sec. Cor.
80.12	To the S. 1/16 Sec. Cor. on Sec. line between Secs. 15 and 16
	Land rolling
	Grazing good
	Soil sandy 2d Rate

Uncompahgre Ute Indian Surveys.

Subdivisions of T. 6 S. R. 20 E. Salt Lake Mer. Utah Terr.y Cont.d

Chains.	
	From the 1/4 Sec. Cor. on Sec. line between Sections 15 and 16 I run East on a random line through the middle of Sec. 15.
	Var. 16° 15' East.
20.00	Set a temporary 1/16 Sec. Cor. Land mountainous Soil 2d Rate.
40.00	Set a temporary 1/4 Sec. Cor. Land mountainous Soil 2d Rate.
60.00	Set a temporary 1/16 Sec. Cor. Land mountainous Soil 2d Rate.
80.20	Intersect the N. and S. line bet. Secs. 14 & 15 at 8 links S. of the 1/4 Sec. Cor. Land mountainous Soil 2d Rate. From this corner I run S. 89° 5' 7" W. on a true line through the middle of Sec. 15 with the same var.
20.05	Set a sandstone 24 x 16 x 4 ins. 12 ins. in ground marked "1/16" on E. face in a mound of earth 30 ins. diam. at base and 18 ins. high; dug 2 pits 18 x 12 x 12 ins. E. and W., dist. 5 ft. from mound for 1/16 Sec. Cor.
40.10	Set a sandstone 15 x 10 x 5 ins. 12 ins. in ground marked "1/4" on E. face in a mound of earth 30 ins. diam. at base and 18 ins. high; dug 2 pits 18 x 12 x 12 ins. E. and W., dist. 5 ft. from mound for 1/4 Sec. Cor.
60.15	Set a sandstone 16 x 12 x 3 ins. 12 ins. in ground marked "1/16" on E. face in a mound of earth 30 ins. diam. at base and 18 ins. high; dug 2 pits 18 x 12 x 12 ins. E. and W., dist. 5 ft. from mound for 1/16 Sec. Cor.
80.20	To the 1/4 Sec. Cor. on Sec. line between Secs. 15 and 16 Land mountainous & broken Grazing good for upland Soil sandy 2d Rate

Uncompahgre Ute Indian Surveys.

Subdivisions of T. 6 S.R. 20 E. Salt Lake Mer. Utah Terr.y Con.ts

Chains	
	From the N. 1/16 Sec. Cor. on Sec. line between Sections 15 and 16 I run East on a random line through the middle of the N. half of Sec. 15 Var. 16° 15' East.
20.00	Set a temporary 1/16 Sec. Cor. Land mountainous Soil 2d. Rate.
40.00	Set a temporary 1/16 Sec. Cor. Land mountainous Soil 2d. Rate.
60.00	Set a temporary 1/16 Sec. Cor. Land mountainous Soil 2d. Rate.
80.10	Intersect the N. & S. line bet. Secs. 14 and 15 at 16 links N. of the N. 1/16 Sec. Co. Land mountainous Soil 2d. Rate. From this corner I run N. 89° 58' W. on a true line through the middle of the N. half of Sec. 15 with the same var.
20.02	Set a sandstone 18 x 12 x 6 ins. 12 ins. in the ground, marked "1/16" on E. face in a mound of earth 30 ins. diam. at base and 18 ins. high, dug 2 pits 18 x 12 x 12 ins. E & W. dist. 5 ft. from mound for 1/16 Sec. Cor.
40.05	Set a sandstone 14 x 10 x 4 ins. 12 ins. in the ground, marked "1/16" on E. face in a mound of earth 30 ins. diam. at base and 18 ins. high, dug 2 pits 18 x 12 x 12 ins. E & W. dist. 5 ft. from mound for 1/16 Sec. Cor.
60.07	Set a sandstone 18 x 12 x 6 ins. 12 ins. in the ground, marked "1/16" on E. face in a mound of earth 30 ins. diam. at base and 18 ins. high, dug 2 pits 18 x 12 x 12 ins. E & W. dist. 5 ft. from mound for 1/16 Sec. Cor.
80.10	To the N. 1/16 Sec. Cor. on Sec. line between Secs. 15 and 16 Land mountainous & broken Grazing good Soil sandy 2d. Rate

Uncompahgre Ute Indian Surveys.

Subdivisions of T. 6 S. R. 20 E. Salt Lake Mer. Utah Terr.y Con.td

Chains	
	From the S. 1/16 Sec. Cor. on Sec. line between Sections 9 and 10 I run East on a random line through the middle of the S. half of Sec. 10
	Var. 16° 15' East.
20.00	Set a temporary 1/16 Sec. Cor. Land mountainous Soil 2d Rate.
40.00	Set a temporary 1/16 Sec. Cor. Land mountainous Soil 2d Rate.
60.00	Set a temporary 1/16 Sec. Cor. Land mountainous Soil 2d Rate.
80.26	Intersect the N. & S. line bet. Secs. 10 and 11 at 20 links S. of the S. 1/16 Sec. Cor. Land mountainous Soil 2d Rate. From this corner I run S. 89° 5-1' W. on a true line through the middle of the S. half of Sec. 10 with the same var.
80.66	Set a sandstone 18 x 10 x 4 ins. 12 ins. in the ground, marked "1/16" on E. face in a mound of earth 30 ins. diam. at base and 18 ins. high, dug 2 pits 18 x 12 x 12 ins. E & W. dist. 5 ft. from mound for 1/16 Sec. Cor.
80.13	Set a sandstone 20 x 10 x 5 ins. 12 ins. in the ground, marked "1/16" on E. face in a mound of earth 30 ins. diam. at base and 18 ins. high, dug 2 pits 18 x 12 x 12 ins. E & W. dist. 5 ft. from mound for 1/16 Sec. Cor.
80.19	Set a sandstone 18 x 10 x 4 ins. 12 ins. in the ground, marked "1/16" on E. face in a mound of earth 30 ins. diam. at base and 18 ins. high, dug 2 pits 18 x 12 x 12 ins. E & W. dist. 5 ft. from mound for 1/16 Sec. Cor.
80.26	To the S. 1/16 Sec. Cor. on Sec. line between Secs. 9 and 10
	Land mountainous, high & broken
	Grazing good
	Soil sandy 2d Rate

Uncompahgre Ute Indian Surveys.

Subdivisions of T. 6 S.R. 20 E. Salt Lake Mer. Utah Terr.y Con.d

Chains.	
	From the 1/4 Sec. Cor. on Sec. line between Sections 9 and 10 I run East on a random line through the middle of Sec. 10 Var. 16° 15' East.
20.00	Set a temporary 1/16 Sec. Cor. Land mountainous Soil 2d Rate.
40.00	Set a temporary 1/4 Sec. Cor. Land mountainous Soil 2d Rate.
60.00	Set a temporary 1/16 Sec. Cor. Land mountainous Soil 2d Rate.
80.32	Intersect the N. and S. line bet. Secs. 10 & 11 at 42 links S. of the 1/4 Sec. Cor. Land mountainous & broken Soil 2d Rate. From this corner I run S. 89° 42' W. on a true line through the middle of Sec. 10 with the same var.
20.08	Set a sandstone 20 x 10 x 3 ins. 12 ins. in ground marked "1/16" on E. face in a mound of earth 30 ins. diam. at base and 18 ins. high; dug 2 pits 18 x 12 x 12 ins. E. and W., dist. 5 ft. from mound for 1/16 Sec. Cor.
40.16	Set a sandstone 18 x 10 x 8 ins. 12 ins. in ground marked "1/4" on E. face in a mound of earth 30 ins. diam. at base and 18 ins. high; dug 2 pits 18 x 12 x 12 ins. E. and W., dist. 5 ft. from mound for 1/4 Sec. Cor.
60.24	Set a sandstone 20 x 10 x 8 ins. 12 ins. in ground marked "1/16" on E. face in a mound of earth 30 ins. diam. at base and 18 ins. high; dug 2 pits 18 x 12 x 12 ins. E. and W., dist. 5 ft. from mound for 1/16 Sec. Cor.
80.32	To the 1/4 Sec. Cor. on Sec. line between Secs. 9 and 10 Land mountainous, high & broken Grazing good Soil 2d Rate

Uncompahgre Ute Indian Surveys.

Subdivisions of T. 6 S.R. 20 E. Salt Lake Mer. Utah Terr.y Cont.d

Chains.	
	From the N. 1/16 Sec. Cor. on Sec. line between Sections 9 and 10 I run East on a random line through the middle of the N. half of Sec. 10
	Var. 16° 15' East.
20.00	Set a temporary 1/16 Sec. Cor. Land mountainous Soil 2d Rate.
40.00	Set a temporary 1/16 Sec. Cor. Land mountainous Soil 2d Rate.
60.00	Set a temporary 1/16 Sec. Cor. Land mountainous Soil 2d Rate.
80.22	Intersect the N. & S. line bet. Secs. 10 and 11 at 22 links N. of the N. 1/16 Sec. Cor. Land mountainous & broken Soil 2d Rate.
	From this corner I run N. 89° 57' W. on a true line through the middle of the N. half of Sec. 10 with the same var.
20.05	Set a sandstone 20 X 10 X 8 ins. 12 ins. in the ground, marked "1/16" on E. face in a mound of earth 30 ins. diam. at base and 18 ins. high, dug 2 pits 18 X 12 X 12 ins. E & W. dist. 5 ft. from mound for 1/16 Sec. Cor.
40.11	Set a sandstone 22 X 14 X 12 ins. 12 ins. in the ground, marked "1/16" on E. face in a mound of earth 30 ins. diam. at base and 18 ins. high, dug 2 pits 18 X 12 X 12 ins. E & W. dist. 5 ft. from mound for 1/16 Sec. Cor.
60.16	Set a sandstone 18 X 10 X 8 ins. 12 ins. in the ground, marked "1/16" on E. face in a mound of earth 30 ins. diam. at base and 18 ins. high, dug 2 pits 18 X 12 X 12 ins. E & W. dist. 5 ft. from mound for 1/16 Sec. Cor.
80.22	To the N. 1/16 Sec. Cor. on Sec. line between Secs. 9 and 10
	Land mountainous high & broken
	Grazing good
	Soil sandy 2d Rate

Uncompahgre Ute Indian Surveys.

Subdivisions of T. 6 S. R. 2 E. Salt Lake Mer. Utah Terr.y Cop.d

Chains.	
	From the S. 1/16 Sec. Cor. on Sec. line between Sections 3 and 4 I run East on a random line through the middle of the S. half of Sec. 3 Var. 16° 15' East.
20.00	Set a temporary 1/16 Sec. Cor. Land mountainous Soil 2d Rate.
40.00	Set a temporary 1/16 Sec. Cor. Land mountainous Soil 2d Rate.
60.00	Set a temporary 1/16 Sec. Cor. Land mountainous Soil 2d Rate.
80.18	Intersect the N. & S. line bet. Secs. 2 and 3 at 6 links S. of the S. 1/16 Sec. Cor. Land mountainous Soil 2d Rate. From this corner I run S. 89° 57' W. on a true line through the middle of the S. half of Sec. 3 with the same var.
20.04	Set a sandstone 16 x 12 x 6 ins. 12 ins. in the ground, marked "1/16" on E. face in a mound of earth 30 ins. diam. at base and 18 ins. high, dug 2 pits 18 x 12 x 12 ins. E & W. dist. 5 ft. from mound for 1/16 Sec. Cor.
40.09	Set a sandstone 20 x 14 x 4 ins. 12 ins. in the ground, marked "1/16" on E. face in a mound of earth 30 ins. diam. at base and 18 ins. high, dug 2 pits 18 x 12 x 12 ins. E & W. dist. 5 ft. from mound for 1/16 Sec. Cor.
60.13	Set a sandstone 18 x 12 x 5 ins. 12 ins. in the ground, marked "1/16" on E. face in a mound of earth 30 ins. diam. at base and 18 ins. high, dug 2 pits 18 x 12 x 12 ins. E & W. dist. 5 ft. from mound for 1/16 Sec. Cor.
80.18	To the S. 1/16 Sec. Cor. on Sec. line between Secs. 3 and 4 Land mountainous high broken land Grazing good for upland Soil sandy 3d Rate Dec. 4th 1882.

Uncompahgre Ute Indian Surveys.

Subdivisions of T. 6 S. R. 20 E. Salt Lake Mer. Utah Terr.y Con.td

Chains.	
	From the 1/4 Sec. Cor. on Sec. line between Sections 3 and 4 I run East on a random line through the middle of Sec. 3
	Var. 16° 15' East.
20.00	Set a temporary 1/16 Sec. Cor. Land mountainous Soil 2d Rate.
40.00	Set a temporary 1/4 Sec. Cor. Land mountainous Soil 2d Rate.
60.00	Set a temporary 1/16 Sec. Cor. Land mountainous Soil 2d Rate.
80.16	Intersect the N. and S. line bet. Secs. 2 + 3 at 14 links N. of the 1/4 Sec. Cor. broken Land mountainous Soil 2d Rate. From this corner I run N. 89° 54' W. on a true line through the middle of Sec. 3 with the same var.
20.04	Set a sandstone 16 x 12 x 5 ins. 12 ins. in ground marked "1/16" on E. face in a mound of earth 30 ins. diam. at base and 18 ins. high; dug 2 pits 18 x 12 x 12 ins. E. and W. dist. 5 ft. from mound for 1/16 Sec. Cor.
40.08	Set a sandstone 14 x 10 x 5 ins. 12 ins. in ground marked "1/4" on E. face in a mound of earth 30 ins. diam. at base and 18 ins. high; dug 2 pits 18 x 12 x 12 ins. E. and W. dist. 5 ft. from mound for 1/4 Sec. Cor.
60.12	Set a sandstone 18 x 12 x 4 ins. 12 ins. in ground marked "1/16" on E. face in a mound of earth 30 ins. diam. at base and 18 ins. high; dug 2 pits 18 x 12 x 12 ins. E. and W. dist. 5 ft. from mound for 1/16 Sec. Cor.
80.16	To the 1/4 Sec. Cor. on Sec. line between Secs. 3 and 4
	Land mountainous, high, broken bench. Grazing good
	Soil sandy 2d Rate

Uncompahgre Ute Indian Surveys.

Subdivisions of T. 6 S. R. 20 E. Salt Lake Mer. Utah Terr.y Con.

Chains.	
	From the N. 1/16 Sec. Cor. on Sec. line betwee Sections 3 and 4 I run East on a random line through the middle the N. half of Sec. 3 Var. 16° 15' East.
20.00	Set a temporary 1/16 Sec. Cor. Land mountainous Soil 2d Rate.
40.00	Set a temporary 1/16 Sec. Cor. Land mountainous Soil 2d Rate.
60.00	Set a temporary 1/16 Sec. Cor Land mountainous Soil 2d Rate.
80.32	Intersect the N. & S. line bet. Secs. 2 and 3 at 16 links S. of the N. 1/16 Sec. C Land mountainous + broken Soil 2d Rate. From this corner I run S. 89° 53' W. o a true line through the middle of the N. half of Sec. 3 with the same var.
20.08	Set a sandstone 20 x 10 x 4 ins. 12 ins in the ground, marked "1/16" on E. face in a mound of earth 30 ins. diam. at base and 18 ins. high, dug 2 pits 18 x 12 x 12 ins. E & W dist. 5 ft. from mound for 1/16 Sec. Cor.
40.18	Set a sandstone 18 x 6 x 5 ins. 12 ins in the ground, marked "1/16" on E. face in a mound of earth 30 ins. diam. at base and 18 ins. high, dug 2 pits 18 x 12 x 12 ins. E & W. dist. 5 ft. from mound for 1/16 Sec. Cor.
60.24	Set a sandstone 18 x 14 x 3 ins. 12 ins in the ground, marked "1/16" on E. face in a mound of earth 30 ins. diam. at base and 18 ins. high, dug 2 pits 18 x 12 x 12 ins. E & W. dist. 5 ft. from mound for 1/16 Sec. Cor.
80.32	To the N. 1/16 Sec. Cor. on Sec. line between Secs. 3 and 4 Land mountainous, high, broken Grazing good Soil sandy 2d Rate

Uncompahgre Ute Indian Surveys.

Subdivisions of T. 6 S. R. 20 E. Salt Lake Mer. Utah Terr.y Con.td

Chains.	
	From the S. 1/16 Sec. Cor. on Sec. line between Sections 32 and 33 I run East on a random line through the middle of the S. half of Sec. 33
	Var. 16° 30' East.
20.00	Set a temporary 1/16 Sec. Cor. Land rolling Soil 2.d Rate.
40.00	Set a temporary 1/16 Sec. Cor. Land rolling Soil 2.d Rate.
60.00	Set a temporary 1/16 Sec. Cor. Land rolling Soil 2.d Rate.
79.82	Intersect the N. & S. line bet. Secs. 33 and 34 at 26 links S. of the S. 1/16 Sec. Cor. Land rolling Soil 2.d Rate.
	From this corner I run S. 89° 49' W. on a true line through the middle of the S. half of Sec. 33 with the same var.
19.96	Set a sandstone 15 x 9 x 3 ins. 12 ins. in the ground, marked "1/16" on E. face in a mound of earth 30 ins. diam. at base and 18 ins. high, dug 2 pits 18 x 12 x 12 ins. E & W. dist. 5 ft. from mound for 1/16 Sec. Cor.
39.91	Set a sandstone 12 x 8 x 3 ins. 12 ins. in the ground, marked "1/16" on E. face in a mound of earth 30 ins. diam. at base and 18 ins. high, dug 2 pits 18 x 12 x 12 ins. E & W. dist. 5 ft. from mound for 1/16 Sec. Cor.
59.86	Set a sandstone 14 x 10 x 4 ins. 12 ins. in the ground, marked "1/16" on E. face in a mound of earth 30 ins. diam. at base and 18 ins. high, dug 2 pits 18 x 12 x 12 ins. E & W. dist. 5 ft. from mound for 1/16 Sec. Cor.
79.82	To the S. 1/16 Sec. Cor. on Sec. line between Secs. 32 and 33
	Land rolling
	Grazing good.
	Soil 2.d Rate

Uncompahgre Ute Indian Surveys.

Subdivisions of T. 6 S.R. 20 E. Salt Lake Mer. Utah Terr.y Cont.

Chains.	
	From the 1/4 Sec. Cor. on Sec. line between Sections 32 and 33 I run East on a random line through the middle of Sec. 33
	Var. 16° 30' East.
20.00	Set a temporary 1/16 Sec. Cor. Land rolling Soil 2d Rate
40.00	Set a temporary 1/4 Sec. Cor. Land rolling Soil 2d Rate
60.00	Set a temporary 1/16 Sec. Cor. Land rolling Soil 2d Rate
79.90	Intersect the N. and S. line bet. Secs. 33 & 34 at 70 links N. of the 1/4 Sec. Cor. Land rolling Soil 2d Rate. From this corner I run N. 89° 30' W. on a true line through the middle of Sec. 33 with the same var.
19.98	Set a sandstone 12 x 8 x 3 ins. 12 ins. in ground marked "1/16" on E. face in a mound of earth 30 ins. diam. at base and 18 ins. high; dug 2 pits 18 x 12 x 12 ins. E. and W. dist. 5 ft. from mound for 1/16 Sec. Cor.
39.95	Set a sandstone 15 x 10 x 4 ins. 12 ins. in ground marked "1/4" on E. face in a mound of earth 30 ins. diam. at base and 18 ins. high; dug 2 pits 18 x 12 x 12 ins. E. and W. dist. 5 ft. from mound for 1/4 Sec. Cor.
59.93	Set a sandstone 18 x 8 x 3 ins. 12 ins. in ground marked "1/16" on E. face in a mound of earth 30 ins. diam. at base and 18 ins. high; dug 2 pits 18 x 12 x 12 ins. E. and W. dist. 5 ft. from mound for 1/16 Sec. Cor.
79.90	To the 1/4 Sec. Cor. on Sec. line between Secs. 32 and 33
	Land rolling
	Grazing good
	Soil sandy 2d Rate

Uncompahgre Ute Indian Surveys.

Subdivisions of T. 6 S.R. 20 E. Salt Lake Mer. Utah Terr.y Con.td

Chains.	
	From the N. 1/16 Sec. Cor. on Sec. line between Sections 32 and 33 I run East on a random line through the middle of the N. half of Sec. 33 Var. 16° 15' East.
20.00	Set a temporary 1/16 Sec. Cor. Land rolling Soil 2d Rate.
40.00	Set a temporary 1/16 Sec. Cor. Land rolling Soil 2d Rate.
60.00	Set a temporary 1/16 Sec. Cor. Land rolling Soil 2d Rate.
79.74	Intersect the N. & S. line bet. Secs. 33 and 34 at 38 links S. of the N. 1/16 Sec. Cor. Land rolling Soil 2d Rate.
	From this corner I run S 89° 44' W. on a true line through the middle of the N. half of Sec. 33 with the same var.
9.94	Set a sandstone 12 x 8 x 3 ins. 12 ins. in the ground, marked "1/16" on E. face in a mound of earth 30 ins. diam. at base and 18 ins. high, dug 2 pits 18 x 12 x 12 ins. E & W. dist. 5 ft. from mound for 1/16 Sec. Cor.
39.87	Set a sandstone 15 x 10 x 2 ins. 12 ins. in the ground, marked "1/16" on E. face in a mound of earth 30 ins. diam. at base and 18 ins. high, dug 2 pits 18 x 12 x 12 ins. E & W. dist. 5 ft. from mound for 1/16 Sec. Cor.
59.81	Set a sandstone 18 x 8 x 3 ins. 12 ins. in the ground, marked "1/16" on E. face in a mound of earth 30 ins. diam. at base and 18 ins. high, dug 2 pits 18 x 12 x 12 ins. E & W. dist. 5 ft. from mound for 1/16 Sec. Cor.
79.74	To the N. 1/16 Sec. Cor. on Sec. line between Secs. 32 and 33 Land rolling. Grazing good. Soil sandy 2d Rate

Uncompahgre Ute Indian Surveys.

Subdivisions of T. 6 S.R. 20 E. Salt Lake Mer. Utah Terr.y Con.d

Chains.	
	From the S. 1/16 Sec. Cor. on Sec. line between Sections 28 and 29 I run East on a random line through the middle of the S. half of Sec. 28. Var. 16° 15' East.
20.00	Set a temporary 1/16 Sec. Cor. Land mountainous Soil 2d Rate.
40.00	Set a temporary 1/16 Sec. Cor. Land mountainous Soil 2d Rate.
60.00	Set a temporary 1/16 Sec. Cor. Land mountainous Soil 2d Rate.
80.32	Intersect the N. & S. line bet. Secs. 27 and 28 at 18 links S. of the S. 1/16 Sec. Cor. Land mountainous Soil 2d Rate. From this corner I run S. 89° 52' W. on a true line through the middle of the S. half of Sec. 28 with the same var.
20.08	Set a sandstone 20 x 14 x 4 ins. 12 ins. in the ground, marked "1/16" on E. face in a mound of earth 30 ins. diam. at base and 18 ins. high, dug 2 pits 18 x 12 x 12 ins. E & W. dist. 5 ft. from mound for 1/16 Sec. Cor.
40.16	Set a sandstone 22 x 12 x 8 ins. 12 ins. in the ground, marked "1/16" on E. face in a mound of earth 30 ins. diam. at base and 18 ins. high, dug 2 pits 18 x 12 x 12 ins. E & W. dist. 5 ft. from mound for 1/16 Sec. Cor.
60.24	Set a sandstone 16 x 10 x 10 ins. 12 ins. in the ground, marked "1/16" on E. face in a mound of earth 30 ins. diam. at base and 18 ins. high, dug 2 pits 18 x 12 x 12 ins. E & W. dist. 5 ft. from mound for 1/16 Sec. Cor.
80.32	To the S. 1/16 Sec. Cor. on Sec. line between Secs. 28 and 29 Land mountainous & broken Grazing good Soil sandy 2d Rate. Dec. 5th 1882

Uncompahgre Ute Indian Surveys.

Subdivisions of T. 6 S.R. 20 E. Salt Lake Mer. Utah Terr.y Con.td

Chains.	
	From the 1/4 Sec. Cor. on Sec. line between Sections 28 and 29 I run East on a random line through the middle of Sec. 28
	Var. 16° 16' East.
20.00	Set a temporary 1/16 Sec. Cor. Land broken and mountainous Soil 2d Rate.
40.00	Set a temporary 1/4 Sec. Cor. Land broken and mountainous Soil 2d Rate.
60.00	Set a temporary 1/16 Sec. Cor. Land broken and mountainous Soil 2d Rate.
80.50	Intersect the N. and S. line bet. Secs. 27 & 28 at 24 links S. of the 1/4 Sec. Cor. Land mountainous & broken Soil 2d Rate. From this corner I run S. 89° 50' W. on a true line through the middle of Sec. 28 with the same var.
20.12	Set a sandstone 18 x 10 x 6 ins. 12 ins. in ground marked "1/16" on E. face in a mound of earth 30 ins. diam. at base and 18 ins. high; dug 2 pits 18 x 12 x 12 ins. E. and W. dist. 5 ft. from mound for 1/16 Sec. Cor.
40.25	Set a sandstone 16 x 12 x 3 ins. 12 ins. in ground marked "1/4" on E. face in a mound of earth 30 ins. diam. at base and 18 ins. high; dug 2 pits 18 x 12 x 12 ins. E. and W. dist. 5 ft. from mound for 1/4 Sec. Cor.
60.37	Set a sandstone 12 x 10 x 4 ins. 12 ins. in ground marked "1/16" on E. face in a mound of earth 30 ins. diam. at base and 18 ins. high; dug 2 pits 18 x 12 x 12 ins. E. and W. dist. 5 ft. from mound for 1/16 Sec. Cor.
80.50	To the 1/4 Sec. Cor. on Sec. line between Secs. 28 and 29
	Land mountainous & broken
	Grazing good
	Soil sandy 2d Rate.

BOOK-A-264

Uncompahgre Ute Indian Surveys.

Subdivisions of T. 6 S.R. 20 E. Salt Lake Mer. Utah Terr.y Cont.

Chains	
	From the N. 1/16 Sec. Cor. on Sec. line between Sections 28 and 29 I run East on a random line through the middle of the N. half of Sec. 28 Var. 16° 30' East.
20.00	Set a temporary 1/16 Sec. Cor. Land broken and mountainous Soil 2d Rate.
40.00	Set a temporary 1/16 Sec. Cor. Land broken and mountainous Soil 2d Rate.
60.00	Set a temporary 1/16 Sec. Cor. Land broken and mountainous Soil 2d Rate.
80.26	Intersect the N. & S. line bet. Secs. 27 and 28 at 18 links S. of the N. 1/16 Sec. Cor. Land mountainous & broken Soil 2d Rate. From this corner I run S. 89° 52' W. on a true line through the middle of the N. half of Sec. 28 with the same var.
20.06	Set a sandstone 12 x 10 x 8 ins. 12 ins. in the ground, marked "1/16" on E. face in a mound of earth 30 ins. diam. at base and 18 ins. high, dug 2 pits 18 x 12 x 12 ins. E & W. dist. 5 ft. from mound for 1/16 Sec. Cor.
40.13	Set a sandstone 16 x 12 x 5 ins. 12 ins. in the ground, marked "1/16" on E. face in a mound of earth 30 ins. diam. at base and 18 ins. high, dug 2 pits 18 x 12 x 12 ins. E & W. dist. 5 ft. from mound for 1/16 Sec. Cor.
60.19	Set a sandstone 24 x 8 x 3 ins. 12 ins. in the ground, marked "1/16" on E. face in a mound of earth 30 ins. diam. at base and 18 ins. high, dug 2 pits 18 x 12 x 12 ins. E & W. dist. 5 ft. from mound for 1/16 Sec. Cor.
80.26	To the N. 1/16 Sec. Cor. on Sec. line between Secs. 28 and 29 Land mountainous & broken. Grazing good Soil 2d Rate

Uncompahgre Ute Indian Surveys.

Subdivisions of T. 6 S.R. 20 E. Salt Lake Mer. Utah Terr.y Con.td

Chains.	
	From the S. 1/16 Sec. Cor. on Sec. line between Sections 20 and 21 I run East on a random line through the middle of the S. half of Sec. 21
	Var. 16° 30' East.
20.00	Set a temporary 1/16 Sec. Cor. Land broken and mountainous Soil 2d Rate.
40.00	Set a temporary 1/16 Sec. Cor. Land broken and mountainous Soil 2d Rate.
60.00	Set a temporary 1/16 Sec. Cor. Land broken and mountainous Soil 2d Rate.
80.12	Intersect the N. & S. line bet. Secs. 21 and 22 at 24 links S. of the S. 1/16 Sec. Cor. Land mountainous broken Soil 2d Rate. From this corner I run S. 89° 00' W. on a true line through the middle of the S. half of Sec. 21 with the same var.
20.03	Set a sandstone 28 X 8 X 8 ins. 12 ins. in the ground, marked "1/16" on E. face in a mound of earth 30 ins. diam. at base and 18 ins. high, dug 2 pits 18 X 12 X 12 ins. E & W. dist. 5 ft. from mound for 1/16 Sec. Cor.
40.06	Set a sandstone 30 X 10 X 5 ins. 12 ins. in the ground, marked "1/16" on E. face in a mound of earth 30 ins. diam. at base and 18 ins. high, dug 2 pits 18 X 12 X 12 ins. E & W. dist. 5 ft. from mound for 1/16 Sec. Cor.
60.09	Set a sandstone 26 X 14 X 3 ins. 12 ins. in the ground, marked "1/16" on E. face in a mound of earth 30 ins. diam. at base and 18 ins. high, dug 2 pits 18 X 12 X 12 ins. E & W. dist. 5 ft. from mound for 1/16 Sec. Cor.
80.12	To the S. 1/16 Sec. Cor. on Sec. line between Secs. 20 and 21
	Land mountainous & broken
	Grazing good
	Soil sandy 2d Rate

Uncompahgre Ute Indian Surveys.

Subdivisions of T. 6 S. R. 20 E. Salt Lake Mer. Utah Terr.y Con.

Chains.	
	From the 1/4 Sec. Cor. on Sec. line between Sections 20 and 21 I run East on a random line through the middle of Sec. 21
	Var. 16° 30' East.
20.00	Set a temporary 1/16 Sec. Cor. Land mountainous Soil 2d Rate
40.00	Set a temporary 1/4 Sec. Cor. Land mountainous Soil 2d Rate
60.00	Set a temporary 1/16 Sec. Cor. Land mountainous Soil 2d Rate
80.28	Intersect the N. and S. line bet. Secs. 21 & at 52 links N. of the 1/4 Sec. Cor. Land mountainous & broken Soil 2d Rate From this corner I run N. 89° 38' W. a true line through the middle of Sec. 21 with the same var.
20.07	Set a sandstone 24 x 10 x 6 ins. 12 in. in ground marked "1/16" on E. face in a mound of earth 30 ins. diam. at base and 18 ins. high; dug 2 pits 18 x 12 x 12 ins. E. and W., dist. 5 ft. from mound for 1/16 Sec. C.
40.14	Set a sandstone 15 x 14 x 5 ins. 12 in. in ground marked "1/4" on E. face in a mound of earth 30 ins. diam. at base and 18 ins. high; dug 2 pits 18 x 12 x 12 ins. E. and W., dist. 5 ft. from mound for 1/4 Sec. C.
60.21	Set a sandstone 14 x 8 x 8 ins. 12 in. in ground marked "1/16" on E. face in a mound of earth 30 ins. diam. at base and 18 ins. high; dug 2 pits 18 x 12 x 12 ins. E. and W., dist. 5 ft. from mound for 1/16 Sec. C.
80.28	To the 1/4 Sec. Cor. on Sec. line between Secs. 20 and 21 Land mountainous & broken Grazing good Soil sandy 2d Rate

Uncompahgre Ute Indian Surveys.

Subdivisions of T. 6 S.R. 20 E. Salt Lake Mer. Utah Terr.y Con.ld

Chains.	
	From the N. 1/16 Sec. Cor. on Sec. line between Sections 20 and 21 I run East on a random line through the middle of the N. half of Sec. 21
	Var. 16° 30' East.
20.00	Set a temporary 1/16 Sec. Cor. Land broken and mountainous Soil 2d Rate.
40.00	Set a temporary 1/16 Sec. Cor. Land broken and mountainous Soil 2d Rate.
60.00	Set a temporary 1/16 Sec. Cor. Land broken and mountainous Soil 2d Rate.
80.30	Intersect the N. & S. line bet. Secs. 21 and 22 at 46 links S. of the N. 1/16 Sec. Cor. Land mountainous & broken Soil 2d Rate. From this corner I run S. 89° 40' W. on a true line through the middle of the N. half of Sec. 21 with the same var.
20.07	Set a sandstone 20 x 12 x 10 ins. 12 ins. in the ground, marked "1/16" on E. face in a mound of earth 30 ins. diam. at base and 18 ins. high, dug 2 pits 18 x 12 x 12 ins. E & W. dist. 5 ft. from mound for 1/16 Sec. Cor.
40.15	Set a sandstone 16 x 8 x 5 ins. 12 ins. in the ground, marked "1/16" on E. face in a mound of earth 30 ins. diam. at base and 18 ins. high, dug 2 pits 18 x 12 x 12 ins. E & W. dist. 5 ft. from mound for 1/16 Sec. Cor.
60.22	Set a sandstone 18 x 12 x 6 ins. 12 ins. in the ground, marked "1/16" on E. face in a mound of earth 30 ins. diam. at base and 18 ins. high, dug 2 pits 18 x 12 x 12 ins. E & W. dist. 5 ft. from mound for 1/16 Sec. Cor.
80.30	To the N. 1/16 Sec. Cor. on Sec. line between Secs. 20 and 21 Land mountainous & broken Grazing good Soil 2d Rate

Uncompahgre Ute Indian Surveys.

Subdivisions of T. 6 S.R. 20 E. Salt Lake Mer. Utah Terr.y Cont.d

Chains.	
	From the S. 1/16 Sec. Cor. on Sec. line between Sections 16 and 17 I run East on a random line through the middle of the S. half of Sec. 16
	Var. 16° 15' East.
20.00	Set a temporary 1/16 Sec. Cor. Land mountainous Soil 3d Rate.
40.00	Set a temporary 1/16 Sec. Cor. Land mountainous Soil 3d Rate.
60.00	Set a temporary 1/16 Sec. Cor. Land Soil 3d Rate.
80.20	Intersect the N. & S. line bet. Secs. 15 and 16 at 16 links N. of the S. 1/16 Sec. Cor. Land mountainous & broken Soil 3d Rate.
	From this corner I run N. 89° 45' W. on a true line through the middle of the S. half of Sec. 16 with the same var.
20.05	Set a sandstone 24 x 12 x 10 ins. 12 ins. in the ground, marked "1/16" on E. face in a mound of earth 30 ins. diam. at base and 18 ins. high, dug 2 pits 18 x 12 x 12 ins. E & W. dist. 5 ft. from mound for 1/16 Sec. Cor.
40.10	Set a sandstone 18 x 16 x 2 ins. 12 ins. in the ground, marked "1/16" on E. face in a mound of earth 30 ins. diam. at base and 18 ins. high, dug 2 pits 18 x 12 x 12 ins. E & W. dist. 5 ft. from mound for 1/16 Sec. Cor.
60.15	Set a sandstone 14 x 12 x 4 ins. 12 ins. in the ground, marked "1/16" on E. face in a mound of earth 30 ins. diam. at base and 18 ins. high, dug 2 pits 18 x 12 x 12 ins. E & W. dist. 5 ft. from mound for 1/16 Sec. Cor.
80.20	To the S. 1/16 Sec. Cor. on Sec. line between Secs. 16 and 17
	Land mountainous & broken
	Grazing
	Soil 3d Rate

Uncompahgre Ute Indian Surveys.

Subdivisions of T. 6 S. R. 20 E. Salt Lake Mer. Utah Terr.y Con.td

Chains.	
	From the 1/4 Sec. Cor. on Sec. line between Sections 16 and 17 I run East on a random line through the middle of Sec. 16
	Var. 16° 30' East.
20.00	Set a temporary 1/16 Sec. Cor. Land mountainous Soil 3d Rate.
40.00	Set a temporary 1/4 Sec. Cor. Land mountainous Soil 3d Rate.
60.00	Set a temporary 1/16 Sec. Cor. Land mountainous Soil 3d Rate.
80.50	Intersect the N. and S. line bet. Secs. 15 & 16 at 24 links S. of the 1/4 Sec. Cor. Land mountainous & broken Soil 3d Rate. From this corner I run S. 89° 50' W. on a true line through the middle of Sec. 16 with the same var.
20.12	Set a sandstone 18 x 10 x 5 ins. 12 ins. in ground marked "1/16" on E. face in a mound of earth 30 ins. diam. at base and 18 ins. high; dug 2 pits 18 x 12 x 12 ins. E. and W. dist. 5 Ft. from mound for 1/16 Sec. Cor.
40.25	Set a sandstone 16 x 12 x 3 ins. 12 ins. in ground marked "1/4" on E. face in a mound of earth 30 ins. diam. at base and 18 ins. high; dug 2 pits 18 x 12 x 12 ins. E. and W. dist. 5 Ft. from mound for 1/4 Sec. Cor.
60.37	Set a sandstone 16 x 10 x 3 ins. 12 ins. in ground marked "1/16" on E. face in a mound of earth 30 ins. diam. at base and 18 ins. high; dug 2 pits 18 x 12 x 12 ins. E. and W. dist. 5 Ft. from mound for 1/16 Sec. Cor.
80.50	To the 1/4 Sec. Cor. on Sec. line between Secs. 16 and 17 Land mountainous & broken Grazing good Soil sandy 2d Rate Dec.r 6th 1882

Uncompahgre Ute Indian Surveys.

Subdivisions of T. 6 S. R. 20 E. Salt Lake Mer. Utah Terr.y Con.s

Chains	
	From the N. 1/16 Sec. Cor. on Sec. line betwee Sections 16 and 17 I run East on a random line through the middle the N. half of Sec. 16
	Var. 16° 30' East.
20.00	Set a temporary 1/16 Sec. Cor. Land broke and mountainous Soil 2d Rate.
40.00	Set a temporary 1/16 Sec. Cor. Land broke and mountainous Soil 2d Rate.
60.00	Set a temporary 1/16 Sec. Cor. Land broke and mountainous Soil 2d Rate.
80.60	Intersect the N. & S. line bet. Secs. 15- and 16 at 5-8 links N. of the N. 1/16 Sec. C Land mountainous & broken Soil 2d Rate. From this corner I run N. 89° 35' W. o a true line through the middle of the N. half of Sec. 16 with the same var.
20.15	Set a sandstone 18 x 14 x 3 ins. 12 ins in the ground, marked "1/16" on E. face in a mound of earth 30 ins. diam. at base and 18 ins. high, dug 2 pits 18 x 12 x 12 ins. E & W dist. 5 ft. from mound for 1/16 Sec. Cor.
40.30	Set a sandstone 12 x 10 x 10 ins. 12 ins in the ground, marked "1/16" on E. face in a mound of earth 30 ins. diam. at base and 18 ins. high, dug 2 pits 18 x 12 x 12 ins. E & W. dist. 5 ft. from mound for 1/16 Sec. Cor.
60.45	Set a sandstone 20 x 14 x 2 ins. 12 ins in the ground, marked "1/16" on E. face in a mound of earth 30 ins. diam. at base and 18 ins. high, dug 2 pits 18 x 12 x 12 ins. E & W. dist. 5 ft. from mound for 1/16 Sec. Cor.
80.60	To the N. 1/16 Sec. Cor. on Sec. line between Secs. 16 and 17. Land mountainous & broken Grazing good Soil 2d Rate

Uncompahgre Ute Indian Surveys.

Subdivisions of T. 6 S. R. 20 E. Salt Lake Mer. Utah Terr.y Con.td

Chains.	
	From the S. 1/16 Sec. Cor. on Sec. line between Sections 8 and 9 I run East on a random line through the middle of the S. half of Sec. 9
	Var. 16° 30' East.
20.00	Set a temporary 1/16 Sec. Cor. Land broken and mountainous Soil 3d Rate.
40.00	Set a temporary 1/16 Sec. Cor. Land broken and mountainous Soil 3d Rate.
60.00	Set a temporary 1/16 Sec. Cor. Land broken and mountainous Soil 3d Rate.
80.08	Intersect the N. & S. line bet. Secs. 9 and 10 at 12 links N. of the S. 1/16 Sec. Cor. Land mountainous + broken Soil 3d Rate. From this corner I run N. 89° 55' W. on a true line through the middle of the S. half of Sec. 9 with the same var.
20.02	Set a sandstone 18 x 10 x 5 ins. 12 ins. in the ground, marked "1/16" on E. face in a mound of earth 30 ins. diam. at base and 18 ins. high, dug 2 pits 18 x 12 x 12 ins. E & W. dist. 5 ft. from mound for 1/16 Sec. Cor.
40.04	Set a sandstone 18 x 12 x 8 ins. 12 ins. in the ground, marked "1/16" on E. face in a mound of earth 30 ins. diam. at base and 18 ins. high, dug 2 pits 18 x 12 x 12 ins. E & W. dist. 5 ft. from mound for 1/16 Sec. Cor.
60.06	Set a sandstone 14 x 14 x 4 ins. 12 ins. in the ground, marked "1/16" on E. face in a mound of earth 30 ins. diam. at base and 18 ins. high, dug 2 pits 18 x 12 x 12 ins. E & W. dist. 5 ft. from mound for 1/16 Sec. Cor.
80.08	To the S. 1/16 Sec. Cor. on Sec. line between Secs. 8 and 9
	Land mountainous + broken, high bench.
	Grazing good on bluffs.
	Soil sandy 2d Rate

Uncompahgre Ute Indian Surveys.

Subdivisions of T. 6 S. R. 20 E. Salt Lake Mer. Utah Terr.y Cont.

Chains.	
	From the 1/4 Sec. Cor. on Sec. line between Sections 8 and 9 I run East on a random line through the middle of Sec. 9
	Var. 16° 30' East.
20.00	Set a temporary 1/16 Sec. Cor. Land broke and mountainous Soil 3d Rate
40.00	Set a temporary 1/4 Sec. Cor. Land broke and mountainous Soil 3d Rate
60.00	Set a temporary 1/16 Sec. Cor. Land broke and mountainous Soil 3d Rate
80.20	Intersect the N. and S. line bet. Secs. 9 & 10 at 54 links S. of the 1/4 Sec. Cor. Land mountainous & broken Soil 3d Rate From this corner I run S. 89° 37' W. on a true line through the middle of Sec. 9 with the same var.
20.05	Set a sandstone 20 x 10 x 6 ins. 12 ins. in ground marked "1/16" on E. face in a mound of earth 30 ins. diam. at base and 18 ins. high; dug 2 pits 18 x 12 x 12 ins. E. and W. dist. 5 ft. from mound for 1/16 Sec. Cor.
40.10	Set a sandstone 24 x 8 x 6 ins. 12 ins. in ground marked "1/4" on E. face in a mound of earth 30 ins. diam. at base and 18 ins. high; dug 2 pits 18 x 12 x 12 ins. E. and W. dist. 5 ft. from mound for 1/4 Sec. Cor.
60.15	Set a sandstone 12 x 10 x 6 ins. 12 ins. in ground marked "1/16" on E. face in a mound of earth 30 ins. diam. at base and 18 ins. high; dug 2 pits 18 x 12 x 12 ins. E. and W. dist. 5 ft. from mound for 1/16 Sec. Cor.
80.20	To the 1/4 Sec. Cor. on Sec. line between Secs. 8 and 9 Land mountainous & broken Grazing good on bluffs. Soil sandy 2d Rate

Uncompahgre Ute Indian Surveys.

Subdivisions of T. 6 S.R. 20 E. Salt Lake Mer. Utah Terr.y Con.ld

Chains.	
	From the N. 1/16 Sec. Cor. on Sec. line between Sections 8 and 9 I run East on a random line through the middle of the N. half of Sec. 9
	Var. 16° 15' East.
20.00	Set a temporary 1/16 Sec. Cor. Land broken and mountainous Soil 2d Rate.
40.00	Set a temporary 1/16 Sec. Cor. Land broken and mountainous Soil 2d Rate.
60.00	Set a temporary 1/16 Sec. Cor. Land broken and mountainous Soil 2d Rate.
80.10	Intersect the N. & S. line bet. Secs. 9 and 10 at 22 links S. of the N. 1/16 Sec. Cor. Land mountainous & broken Soil 2d Rate. From this corner I run S. 89° 51' W. on a true line through the middle of the N. half of Sec. 9 with the same var.
20.02	Set a sandstone 20 X 12 X 8 ins. 12 ins. in the ground, marked "1/16" on E. face in a mound of earth 30 ins. diam. at base and 18 ins. high, dug 2 pits 18 X 12 X 12 ins. E & W. dist. 5 ft. from mound for 1/16 Sec. Cor.
40.05	Set a sandstone 32 X 10 X 5 ins. 12 ins. in the ground, marked "1/16" on E. face in a mound of earth 30 ins. diam. at base and 18 ins. high, dug 2 pits 18 X 12 X 12 ins. E & W. dist. 5 ft. from mound for 1/16 Sec. Cor.
60.07	Set a sandstone 18 X 6 X 3 ins. 12 ins. in the ground, marked "1/16" on E. face in a mound of earth 30 ins. diam. at base and 18 ins. high, dug 2 pits 18 X 12 X 12 ins. E & W. dist. 5 ft. from mound for 1/16 Sec. Cor.
80.10	To the N. 1/16 Sec. Cor. on Sec. line between Secs. 8 and 9 Land mountainous & broken Grazing good on bluffs. Soil sandy 2d Rate

BOOK-A-264
L330

Uncompahgre Ute Indian Surveys.

Subdivisions of T. 6 S. R. 20 E. Salt Lake Mer. Utah Terr.y Con.td

Chains.	
	From the S. 1/16 Sec. Cor. on Sec. line between Sections 4 and 5 I run East on a random line through the middle of the S. half of Sec. 4 Var. 16° 30' East.
20.00	Set a temporary 1/16 Sec. Cor. Land broken and mountainous Soil 3d Rate.
40.00	Set a temporary 1/16 Sec. Cor. Land broken and mountainous Soil 3d Rate.
60.00	Set a temporary 1/16 Sec. Cor. Land broken and mountainous Soil 3d Rate.
80.10	Intersect the N. & S. line bet. Secs. 3 and 4 at 12 links S. of the S. 1/16 Sec. Cor. Land mountainous & broken Soil 3d Rate. From this corner I run S. 89° 65' W. on a true line through the middle of the S. half of Sec. 4 with the same var.
20.02	Set a sandstone 16 x 10 x 4 ins. 12 ins. in the ground, marked "1/16" on E. face in a mound of earth 30 ins. diam. at base and 18 ins. high, dug 2 pits 18 x 12 x 12 ins. E & W. dist. 5 ft. from mound for 1/16 Sec. Cor.
40.05	Set a sandstone 18 x 12 x 5 ins. 12 ins. in the ground, marked "1/16" on E. face in a mound of earth 30 ins. diam. at basic and 18 ins. high, dug 2 pits 18 x 12 x 12 ins. E & W. dist. 5 ft. from mound for 1/16 Sec. Cor.
60.07	Set a sandstone 20 x 10 x 4 ins. 12 ins. in the ground, marked "1/16" on E. face in a mound of earth 30 ins. diam. at base and 18 ins. high, dug 2 pits 18 x 12 x 12 ins. E & W. dist. 5 ft. from mound for 1/16 Sec. Cor.
80.10	To the S. 1/16 Sec. Cor. on Sec. line between Secs. 4 and 5 Land mountainous & broken Grazing good on bluffs. Soil sandy 3d Rate

Uncompahgre Ute Indian Surveys.

Subdivisions of T. 6 S.R. 20 E. Salt Lake Mer. Utah Terr.y Con.td

Chains.	
	From the 1/4 Sec. Cor. on Sec. line between Sections 4 and 5 I run East on a random line through the middle of Sec. 4
	Var. 16° 30' East.
20.00	Set a temporary 1/16 Sec. Cor. Land broken and mountainous Soil 2d Rate.
40.00	Set a temporary 1/4 Sec. Cor. Land broken and mountainous Soil 2d Rate.
60.00	Set a temporary 1/16 Sec. Cor. Land broken and mountainous Soil 2d Rate.
80.28	Intersect the N. and S. line bet. Secs. 3 & 4 at 10 links N. of the 1/4 Sec. Cor. Land mountainous & broken Soil 2d Rate. From this corner I run N. 89° 56' W. on a true line through the middle of Sec. 4 with the same var.
20.07	Set a sandstone 18 x 16 x 3 ins. 12 ins. in ground marked "1/16" on E. face in a mound of earth 30 ins. diam. at base and 18 ins. high; dug 2 pits 18 x 12 x 12 ins. E. and W. dist. 5 ft. from mound for 1/16 Sec. Cor.
40.14	Set a sandstone 12 x 12 x 5 ins. 12 ins. in ground marked "1/4" on E. face in a mound of earth 30 ins. diam. at base and 18 ins. high; dug 2 pits 18 x 12 x 12 ins. E. and W. dist. 5 ft. from mound for 1/4 Sec. Cor.
60.21	Set a sandstone 10 x 10 x 8 ins. 12 ins. in ground marked "1/16" on E. face in a mound of earth 30 ins. diam. at base and 18 ins. high; dug 2 pits 18 x 12 x 12 ins. E. and W. dist. 5 ft. from mound for 1/16 Sec. Cor.
80.28	To the 1/4 Sec. Cor. on Sec. line between Secs. 4 and 5 — Land mountainous & broken Grazing good on bluffs, Soil sandy 2d Rate
	Dec. 7th 1882.

Uncompahgre Ute Indian Surveys.

Subdivisions of T. 6 S.R. 20 E. Salt Lake Mer. Utah Terr.y Cont.

Chains.	
	From the N. 1/16 Sec. Cor. on Sec. line betwee Sections 4 and 5 Run East on a random line through the middle the N. half of Sec. 4
	Var. 16° 30' East.
20.00	Set a temporary 1/16 Sec. Cor. Land broke and mountainous Soil 3d Rate
40.00	Set a temporary 1/16 Sec. Cor. Land brok and mountainous Soil 3d Rate
60.00	Set a temporary 1/16 Sec. Cor. Land brok and mountainous Soil 3d Rate
80.10	Intersect the N. & S. line bet. Secs. 3 and 4 at 60 links S. of the N. 1/16 Sec. C Land mountainous & broken Soil 3d Rate From this corner Run S. 89° 34' W. o a true line through the middle of the N. half of Sec. 4 with the same var.
20.02	Set a sandstone 20 x 14 x 10 ins. 12 in in the ground, marked "1/16" on E. face in a mound of earth 30 ins. diam. at base and 18 ins. high, dug 2 pits 18 x 12 x 12 ins. E & W dist. 5 ft. from mound for 1/16 Sec. Cor.
40.05	Set a sandstone 15 x 6 x 6 ins. 12 in in the ground, marked "1/16" on E. face in a mound of earth 30 ins. diam. at base and 18 ins. high, dug 2 pits 18 x 12 x 12 ins. E & W. dist. 5 ft. from mound for 1/16 Sec. Cor.
60.07	Set a sandstone 18 x 8 x 5 ins. 12 in in the ground, marked "1/16" on E. face in a mound of earth 30 ins. diam. at base and 18 ins. high, dug 2 pits 18 x 12 x 12 ins. E & W. dist. 5 ft. from mound for 1/16 Sec. Cor.
80.10	To the N. 1/16 Sec. Cor. on Sec. line betwee Secs. 4 and 5 Land mountainous & broken Grazing good on bluffs. Soil sandy 3d Rate

Uncompahgre Ute Indian Surveys.

Subdivisions of T. 6 S. R. 2 E. Salt Lake Mer. Utah Terr.y Con.td

Chains.	
	From the S 1/16 Sec. Cor. on Sec. line between Sections 31 and 32 I run East on a random line through the middle of the S. half of Sec. 32 Var. 16° 15' East.
20.00	Set a temporary 1/16 Sec. Cor. Land mountainous Soil 2d Rate.
40.00	Set a temporary 1/16 Sec. Cor. Land mountainous Soil 2d Rate.
60.00	Set a temporary 1/16 Sec. Cor. Land mountainous. Soil 2d Rate.
80.14	Intersect the N. & S. line bet. Secs. 32 and 33 at 12 links S. of the S. 1/16 Sec. Cor. Land mountainous Soil 2d Rate. From this corner I run S. 89° 5-5' W. on a true line through the middle of the S. half of Sec. 32 with the same var.
20.03	Set a sandstone 16 x 14 x 10 ins. 12 ins. in the ground, marked "1/16" on E. face in a mound of earth 30 ins. diam. at base and 18 ins. high, dug 2 pits 18 x 12 x 12 ins. E & W. dist. 5 ft. from mound for 1/16 Sec. Cor.
40.07	Set a sandstone 16 x 8 x 8 ins. 12 ins. in the ground, marked "1/16" on E. face in a mound of earth 30 ins. diam. at base and 18 ins. high, dug 2 pits 18 x 12 x 12 ins. E & W. dist. 5 ft. from mound for 1/16 Sec. Cor.
60.10	Set a sandstone 20 x 12 x 10 ins. 12 ins. in the ground, marked "1/16" on E. face in a mound of earth 30 ins. diam. at base and 18 ins. high, dug 2 pits 18 x 12 x 12 ins. E & W. dist. 5 ft. from mound for 1/16 Sec. Cor.
80.14	To the S 1/16 Sec. Cor. on Sec. line between Secs. 31 and 32 Land mountainous Grazing good Soil 2d Rate

Uncompahgre Ute Indian Surveys.

Subdivisions of T. 6 S.R. 20 E. Salt Lake Mer. Utah Terr.y Con.ld

Chains.	
	From the S. 1/16 Sec. Cor. on Sec. line between Sections 31 and 32 I run West on a random line through the middle of the S. half of Sec. 31 Var. 16°15 East.
20.00	Set a temporary 1/16 Sec. Cor. Land mountainous Soil 2d Rate.
40.00	Set a temporary 1/16 Sec. Cor. Land mountainous Soil 2d Rate.
60.00	Set a temporary 1/16 Sec. Cor. Land mountainous Soil 2d Rate.
78.22	Intersect the N. & S. line bet. Secs. 31 and 36 at 18 links S. of the S. 1/16 Sec. Cor. Land mountainous & broken Soil 2d Rate. From this corner I run S. 89° 52' E. on a true line through the middle of the S. half of Sec. 31 with the same var.
18.22	Set a sandstone 24 x 6 x 4 ins. 12 ins. in the ground, marked "1/16" on E. face in a mound of earth 30 ins. diam. at base and 18 ins. high, dug 2 pits 18 x 12 x 12 ins. E & W. dist. 5 ft. from mound for 1/16 Sec. Cor.
38.22	Set a sandstone 18 x 12 x 5 ins. 12 ins. in the ground, marked "1/16" on E. face in a mound of earth 30 ins. diam. at base and 18 ins. high, dug 2 pits 18 x 12 x 12 ins. E & W. dist. 5 ft. from mound for 1/16 Sec. Cor.
58.22	Set a sandstone 20 x 10 x 5 ins. 12 ins. in the ground, marked "1/16" on E. face in a mound of earth 30 ins. diam. at base and 18 ins. high, dug 2 pits 18 x 12 x 12 ins. E & W. dist. 5 ft. from mound for 1/16 Sec. Cor.
78.22	To the S. 1/16 Sec. Cor. on Sec. line between Secs. 31 and 32 Land mountainous & broken Grazing good. Soil 2d Rate

BOOK-A-264

Uncompahgre Ute Indian Surveys.

Subdivisions of T. 6 S. R. 20 E. Salt Lake Me. Utah Tenn.y Con.td

Chains.	
	From the 1/4 Sec Cor. on Sec line between Sections 31 and 32 I run East on a random line through the middle of Sec 32
	Var. 16° 15' East.
20.00	Set a temporary 1/16 Sec Cor Land mountainous Soil 2nd Rate.
40.00	Set a temporary 1/4 Sec. Cor. Land mountainous Soil 2nd Rate.
60 00	Set a temporary 1/16 Sec. Cor. Land mountainous Soil 2nd Rate.
80.34	Intersect the N and S line bet Secs 32 & 33 at 20 links S. of the 1/4 Sec. Cor Land mountainous Soil 2nd Rate. From this corner I run S. 89° 51' W. on a true line through the middle of Sec 32 with the same var.
20.08	Set a sandstone 16 x 12 x 4 ins. 12 ins. in ground marked "1/16" on E face in a mound of earth 30 ins. diam. at base and 18 ins high; dug 2 pits 18 x 12 x 12 ins E. and W, dist 5 ft. from mound for 1/16 Sec. Cor.
40.17	Set a sandstone 14 x 10 x 3 ins 12 ins. in ground marked "1/4" on E face in a mound of earth 3 ins. diam. at base and 18 ins high dug 2 pits 18 x 12 x 12 ins. E. and W, dist. 5 ft from mound for 1/4 Sec. Cor.
60.25	Set a sandstone 15 x 6 x 6 ins. 2 ins. in ground marked "1/16" on E face in a mound of earth 30 ins. diam. at base and 18 ins. high; dug 2 pits 18 x 12 x 12 ins. E. and W, dist. 5 ft. from mound for 1/16 Sec. Cor.
80.34	To the 1/4 Sec. Cor. on Sec. line between Secs. 31 and 32 Land mountainous & broken Grazing good Soil sandy 2nd Rate

Uncompahgre Ute Indian Surveys.

Subdivisions of T. 6 S.R. 20 E. Salt Lake Mer. Utah Terr.y Con.td

Chains	
	From the 1/4 Sec. Cor. on Sec. line between Sections 31 and 32 I run West on a random line through the middle of Sec. 31 Var. 16° 15' East.
20.00	Set a temporary 1/16 Sec. Cor. Land mountainous Soil 2d. Rate.
40.00	Set a temporary 1/4 Sec. Cor. Land mountainous Soil 2d. Rate.
60.00	Set a temporary 1/16 Sec. Cor. Land mountainous Soil 2d. Rate.
78.14	Intersect the N. & S. line bet. Secs. 31 and 36 at 4 links S. of the 1/4 Sec. Cor. Land mountainous & broken Soil 2d. Rate. From this corner I run S. 89° 45' E. on a true line through the middle of Sec. 31 with the same var.
18.14	Set a sandstone 16 x 10 x 3 ins. 12 ins. in the ground, marked "1/16" on E. face in a mound of earth 30 ins. diam. at base and 18 ins. high, dug 2 pits 18 x 12 x 12 ins. E & W. dist. 5 ft. from mound for 1/16 Sec. Cor.
38.14	Set a sandstone 14 x 10 x 6 ins. 12 ins. in the ground, marked "1/4" on E. face in a mound of earth 30 ins. diam. at base and 18 ins. high, dug 2 pits 18 x 12 x 12 ins. E & W. dist. 5 ft. from mound for 1/4 Sec. Cor.
58.14	Set a sandstone 20 x 12 x 8 ins. 12 ins. in the ground, marked "1/16" on E. face in a mound of earth 30 ins. diam. at base and 18 ins. high, dug 2 pits 18 x 12 x 12 ins. E & W. dist. 5 ft. from mound for 1/16 Sec. Cor.
78.14	To the 1/4 Sec. Cor. on Sec. line between Secs. 31 and 32 Land mountainous & broken Grazing good Soil sandy 2d Rate

Uncompahgre Ute Indian Surveys.

Subdivisions of T. 6 S.R. 20 E. Salt Lake Mer. Utah Terr.y Con.td

Chains.	
	From the N. 1/16 Sec. Cor. on Sec. line between Sections 31 and 32 I run East on a random line through the middle of the N. half of Sec. 32 Var. 16° 30' East.
20.00	Set a temporary 1/16 Sec. Cor. Land mountainous Soil 2d Rate.
40.00	Set a temporary 1/16 Sec. Cor. Land mountainous Soil 2d Rate.
60.00	Set a temporary 1/16 Sec. Cor. Land mountainous Soil 2d Rate.
80.26	Intersect the N. & S. line bet. Secs. 32 and 33 at 52 links N. of the N. 1/16 Sec. Cor. Land mountainous & broken Soil 2d Rate.
	From this corner I run N. 89° 38' W. on a true line through the middle of the N. half of Sec. 32 with the same var.
20.06	Set a sandstone 16 X 10 X 5 ins. 12 ins. in the ground, marked "1/16" on E. face in a mound of earth 30 ins. diam. at base and 18 ins. high, dug 2 pits 18 X 12 X 12 ins. E & W. dist. 5 ft. from mound for 1/16 Sec. Cor.
40.13	Set a sandstone 25 X 12 X 5 ins. 12 ins. in the ground, marked "1/16" on E. face in a mound of earth 30 ins. diam. at base and 18 ins. high, dug 2 pits 18 X 12 X 12 ins. E & W. dist. 5 ft. from mound for 1/16 Sec. Cor.
60.19	Set a sandstone 18 X 10 X 8 ins. 12 ins. in the ground, marked "1/16" on E. face in a mound of earth 30 ins. diam. at base and 18 ins. high, dug 2 pits 18 X 12 X 12 ins. E & W. dist. 5 ft. from mound for 1/16 Sec. Cor.
80.26	To the N. 1/16 Sec. Cor. on Sec. line between Secs. 31 and 32 Land mountainous & broken Grazing good Soil 2d Rate

Uncompahgre Ute Indian Surveys.

Subdivisions of T. 6 S.R. 2° E. Salt Lake Mer. Utah Terr.y Con.td

Chains	
	From the N. 1/16 Sec. Cor. on Sec. line between Sections 31 and 32 Run ... West on a random line through the middle of the N. half of Sec. 31 Var. 16° 30' East.
20.00	Set a temporary 1/16 Sec. Cor. Land mountainous Soil 2d Rate.
40.00	Set a temporary 1/16 Sec. Cor. Land mountainous Soil 2d Rate.
60.00	Set a temporary 1/16 Sec. Cor. Land mountainous Soil 2d Rate.
78.10	Intersect the N. & S. line bet. Secs. 31 and 36 at 30 links N. of the N. 1/16 Sec. Cor Land mountainous & broken Soil 2d Rate. From this corner Run N. 89° 47' E. on a true line through the middle of the N. half of Sec. 31 with the same var.
18.10	Set a sandstone 16 x 12 x 8 ins. 12 ins. in the ground, marked "1/16" on E. face in a mound of earth 30 ins. diam. at base and 18 ins. high, dug 2 pits 18 x 12 x 12 ins. E & W. dist. 5 ft. from mound for 1/16 Sec. Cor.
88.10	Set a sandstone 14 x 8 x 3 ins. 12 ins in the ground, marked "1/16" on E. face in a mound of earth 30 ins. diam. at base and 18 ins. high, dug 2 pits 18 x 12 x 12 ins. E & W. dist. 5 ft. from mound for 1/16 Sec. Cor.
58.10	Set a sandstone 18 x 10 x 6 ins. 12 ins in the ground, marked "1/16" on E. face in a mound of earth 30 ins. diam. at base and 18 ins. high, dug 2 pits 18 x 12 x 12 ins. E & W. dist. 5 ft. from mound for 1/16 Sec. Cor.
78.10	To the N. 1/16 Sec. Cor. on Sec. line between Secs. 31 and 32 Land mountainous & broken Grazing good Soil sandy 2d Rate Dec. 4th 1882.

Uncompahgre Ute Indian Surveys.

Subdivisions of T. 6 S.R. 20 E. Salt Lake Mer. Utah Terr.y Con.td

Chains.	
	From the S. 1/16 Sec. Cor. on Sec. line between Sections 29 and 30 I run East on a random line through the middle of the S. half of Sec. 29 Var. 16° East.
20.00	Set a temporary 1/16 Sec. Cor. Land mountainous Soil 2d Rate.
40.00	Set a temporary 1/16 Sec. Cor. Land mountainous Soil 2d Rate.
60.00	Set a temporary 1/16 Sec. Cor. Land mountainous Soil 2d Rate.
80.02	Intersect the N. & S. line bet. Secs. 28 and 29 at 20 links S. of the S. 1/16 Sec. Cor. Land mountainous Soil 2d Rate. From this corner I run S. 89° 51' W. on a true line through the middle of the S. half of Sec. 29 with the same var.
20.00	Set a sandstone 18 x 9 x 4 ins. 12 ins. in the ground, marked "1/16" on E. face in a mound of earth 30 ins. diam. at base and 18 ins. high, dug 2 pits 18 x 12 x 12 ins. E & W. dist. 5 ft. from mound for 1/16 Sec. Cor.
40.01	Set a sandstone 36 x 12 x 3 ins. 12 ins. in the ground, marked "1/16" on E. face in a mound of earth 30 ins. diam. at base and 18 ins. high, dug 2 pits 18 x 12 x 12 ins. E & W. dist. 5 ft. from mound for 1/16 Sec. Cor.
60.01	Set a sandstone 24 x 10 x 3 ins. 12 ins. in the ground, marked "1/16" on E. face in a mound of earth 30 ins. diam. at base and 18 ins. high, dug 2 pits 18 x 12 x 12 ins. E & W. dist. 5 ft. from mound for 1/16 Sec. Cor.
80.02	To the S. 1/16 Sec. Cor. on Sec. line between Secs 29 and 30 Land mountainous & broken Grazing good Soil sandy 2d Rate

Uncompahgre Ute Indian Surveys.

Subdivisions of T. 6 S. R. 20 E. Salt Lake Mer. Utah Terr.y Con.ts

Chains	
	From the S. 1/16 Sec. Cor. on Sec. line between Sections 29 and 30 I run West on a random line through the middle of the S. half of Sec. 30 Var. 16° 15' East.
20.00	Set a temporary 1/16 Sec. Cor. Land mountainous. Soil 2d. Rate.
40.00	Set a temporary 1/16 Sec. Cor. Land mountainous Soil 2d. Rate.
60.00	Set a temporary 1/16 Sec. Cor. Land mountainous Soil 2d. Rate.
79.20	Intersect the N. & S. line bet. Secs. 25 and 30 at 36 links S. of the S. 1/16 Sec. Cor. Land mountainous & broken Soil 2d. Rate. From this corner I run S. 89° 45' W. on a true line through the middle of the S. half of Sec. 30 with the same var.
19.20	Set a sandstone 18 x 10 x 5 ins. 12 ins. in the ground, marked "1/16" on E. face in a mound of earth 30 ins. diam. at base and 18 ins. high, dug 2 pits 18 x 12 x 12 ins. E & W. dist. 5 ft. from mound for 1/16 Sec. Cor.
39.20	Set a sandstone 16 x 10 x 5 ins. 12 ins. in the ground, marked "1/16" on E. face in a mound of earth 30 ins. diam. at base and 18 ins. high, dug 2 pits 18 x 12 x 12 ins. E & W. dist. 5 ft. from mound for 1/16 Sec. Cor.
59.20	Set a sandstone 12 x 12 x 4 ins. 12 ins. in the ground, marked "1/16" on E. face in a mound of earth 30 ins. diam. at base and 18 ins. high, dug 2 pits 18 x 12 x 12 ins. E & W. dist. 5 ft. from mound for 1/16 Sec. Cor.
79.20	To the S. 1/16 Sec. Cor. on Sec. line between Secs. 29 and 30 Land mountainous & broken Grazing good for upland Soil 2d. Rate

BOOK-A-264

Uncompahgre Ute Indian Surveys.

Subdivisions of T. 6 S. R. 20 E. Salt Lake Me. Utah Terr.y Con.td

Chains.	
	From the 1/4 Sec Cor. on Sec line between Sections 29 and 30 I run East on a random line through the middle of Sec. 29
	Var. 16° 30' East.
20.00	Set a temporary 1/16 Sec. Cor. Land mountainous Soil 2d Rate.
40.00	Set a temporary 1/4 Sec. Cor. Land mountainous Soil 2d Rate.
60.00	Set a temporary 1/16 Sec. Cor. Land mountainous Soil 2d Rate.
80.12	Intersect the N. and S. line bet Secs 28 & 29 at 4 links S. of the 1/4 Sec. Cor. Land mountainous Soil 2d Rate. From this corner I run S. 89° 58' W. on a true line through the middle of Sec. 29 with the same var.
20.03	Set a sandstone 12 x 8 x 6 ins. 12 ins. in ground marked "1/16" on E. face in a mound of earth 30 ins. diam. at base and 18 ins high; dug 2 pits 18 x 12 x 12 ins E. and W. dist 5 ft. from mound for 1/16 Sec. Cor.
40.06	Set a sandstone 24 x 8 x 5 ins. 12 ins. in ground marked "1/4" on E. face in a mound of earth 3 ins. diam. at base and 18 ins. high; dug 2 pits 18 x 12 x 12 ins. E. and W. dist. 5 ft. from mound for 1/4 Sec. Cor.
60.09	Set a sandstone 16 x 10 x 3 ins. 2 ins. in ground marked "1/16" on E. face in a mound of earth 30 ins. diam. at base and 18 ins. high; dug 2 pits 18 x 12 x 12 ins. E. and W. dist. 5 ft. from mound for 1/16 Sec. Cor.
80.12	To the 1/4 Sec. Cor. on Sec. line between Secs. 29 and 30 Land mountainous Grazing good for upland Soil sandy 2d Rate

Uncompahgre Ute Indian Surveys.

Subdivisions of T. S.R. E. Salt Lake Mer. Utah Terr.y Con.td

Chains	
	From the 1/4 Sec. Cor. on Sec. line between Sections 29 and 30 I run West on a random line through the middle of Sec. 30 Var. 16° 30' East.
20.00	Set a temporary 1/16 Sec. Cor. Land mountainous Soil 2d Rate.
40.00	Set a temporary 1/4 Sec. Cor. Land mountainous Soil 2d Rate.
60.00	Set a temporary 1/16 Sec. Cor. Land mountainous Soil 2d Rate.
78.90	Intersect the N. & S. line bet. Secs. 25 and 30 at 30 links S. of the 1/4 Sec. Cor. Land mountainous Soil 2d Rate. From this corner I run S. 89° 47' E. on a true line through the middle of Sec. 30 with the same var.
18.90	Set a sandstone 18 X 10 X 5 ins. 12 ins. in the ground, marked "1/16" on E. face in a mound of earth 30 ins. diam. at base and 18 ins. high, dug 2 pits 18 X 12 X 12 ins. E & W. dist. 5 ft. from mound for 1/16 Sec. Cor.
38.90	Set a sandstone 14 X 14 X 3 ins. 12 ins. in the ground, marked "1/4" on E. face in a mound of earth 30 ins. diam. at base and 18 ins. high, dug 2 pits 18 X 12 X 12 ins. E & W. dist. 5 ft. from mound for 1/4 Sec. Cor.
58.90	Set a sandstone 10 X 10 X 10 ins. 12 ins. in the ground, marked "1/16" on E. face in a mound of earth 30 ins. diam. at base and 18 ins. high, dug 2 pits 18 X 12 X 12 ins. E & W. dist. 5 ft. from mound for 1/16 Sec. Cor.
78.90	To the 1/4 Sec. Cor. on Sec. line between Secs. 29 and 30 Land mountainous & broken Grazing good for upland Soil sandy 2d Rate

Uncompahgre Ute Indian Surveys.

Subdivisions of T. 6 S.R. 20 E. Salt Lake Mer. Utah Terr.y Con.td

Chains.	
	From the N. 1/16 Sec. Cor. on Sec. line between Sections 29 and 30 I run East on a random line through the middle of the N. half of Sec. 29 Var. 16° 30' East.
20.00	Set a temporary 1/16 Sec. Cor. Land mountainous Soil 2d Rate.
40.00	Set a temporary 1/16 Sec. Cor. Land broken & mountainous Soil 2d Rate.
60.00	Set a temporary 1/16 Sec. Cor. Land broken & mountainous Soil 2d Rate.
80.12	Intersect the N. & S. line bet. Secs. 28 and 29 at 34 links N. of the N. 1/16 Sec. Cor. Land mountainous & broken Soil 2d Rate. From this corner I run N. 89° 45' W. on a true line through the middle of the N. half of Sec. 29 with the same var.
20.03	Set a sandstone 12 x 10 x 8 ins. 12 ins. in the ground, marked "1/16" on E. face in a mound of earth 30 ins. diam. at base and 18 ins. high, dug 2 pits 18 x 12 x 12 ins. E & W. dist. 5 ft. from mound for 1/16 Sec. Cor.
40.06	Set a sandstone 14 x 14 x 3 ins. 12 ins. in the ground, marked "1/16" on E. face in a mound of earth 30 ins. diam. at base and 18 ins. high, dug 2 pits 18 x 12 x 12 ins. E & W. dist. 5 ft. from mound for 1/16 Sec. Cor.
60.09	Set a sandstone 24 x 10 x 3 ins. 12 ins. in the ground, marked "1/16" on E. face in a mound of earth 30 ins. diam. at base and 18 ins. high, dug 2 pits 18 x 12 x 12 ins. E & W. dist. 5 ft. from mound for 1/16 Sec. Cor.
80.12	To the N. 1/16 Sec. Cor. on Sec. line between Secs. 29 and 30 Land mountainous & broken Grazing good Soil Sandy 2d Rate

Uncompahgre Ute Indian Surveys.

Subdivisions of T. 6 S.R. 20 E. Salt Lake Mer. Utah Terr.y Con.ts

Chains	
	From the N. 1/16 Sec. Cor. on Sec. line between Sections 29 and 30 I run West on a random line through the middle of the N. half of Sec. 30 Var. 16° 30' East.
20.00	Set a temporary 1/16 Sec. Cor. Land mountainous Soil 2d. Rate.
40.00	Set a temporary 1/16 Sec. Cor. Land mountainous Soil 2d. Rate.
60.00	Set a temporary 1/16 Sec. Cor. Land mountainous Soil 2d. Rate.
79.00	Intersect the N. & S. line bet. Secs. 25 and 30 at 24 links N. of the N. 1/16 Sec. Cor Land mountainous Soil 2d. Rate. From this corner I run N. 89° 50' E. on a true line through the middle of the N. half of Sec. 30 with the same var.
19.00	Set a sandstone 16 x 12 x 3 ins. 12 ins. in the ground, marked "1/16" on E. face in a mound of earth 30 ins. diam. at base and 18 ins. high, dug 2 pits 18 x 12 x 12 ins. E & W. dist. 5 ft. from mound for 1/16 Sec. Cor.
39.00	Set a sandstone 12 x 12 x 5 ins. 12 ins. in the ground, marked "1/16" on E. face in a mound of earth 30 ins. diam. at base and 18 ins. high, dug 2 pits 18 x 12 x 12 ins. E & W. dist. 5 ft. from mound for 1/16 Sec. Cor.
59.00	Set a sandstone 16 x 10 x 4 ins. 12 ins. in the ground, marked "1/16" on E. face in a mound of earth 30 ins. diam. at base and 18 ins. high, dug 2 pits 18 x 12 x 12 ins. E & W. dist. 5 ft. from mound for 1/16 Sec. Cor.
79.00	To the N. 1/16 Sec. Cor. on Sec. line between Secs. 29 and 30 Land mountainous & broken Grazing good Soil sandy 2d. Rate

Uncompahgre Ute Indian Surveys.

Subdivisions of T. 6 S.R. 20 E. Salt Lake Mer. Utah Tenn.y Con.td

Chains.	
	From the S. 1/16 Sec. Cor. on Sec. line between Sections 19 and 20 I run East on a random line through the middle of the S. half of Sec. 20
	Var. 16° 30' East.
20.00	Set a temporary 1/16 Sec. Cor. Land broken and mountainous Soil 2d. Rate.
40.00	Set a temporary 1/16 Sec. Cor. Land broken and mountainous Soil 2d. Rate.
60.00	Set a temporary 1/16 Sec. Cor. Land broken and mountainous Soil 2d. Rate.
80.12	Intersect the N. & S. line bet. Secs. 20 and 21 at 24 links N. of the S. 1/16 Sec. Cor. Land mountainous & broken Soil 2d. Rate. From this corner I run N. 89° 50' W. on a true line through the middle of the S. half of Sec. 20 with the same var.
20.03	Set a sandstone 16 x 8 x 4 ins. 12 ins. in the ground, marked "1/16" on E. face in a mound of earth 30 ins. diam. at base and 18 ins. high, dug 2 pits 18 x 12 x 12 ins. E & W. dist. 5 ft. from mound for 1/16 Sec. Cor.
40.06	Set a sandstone 15 x 10 x 5 ins. 12 ins. in the ground, marked "1/16" on E. face in a mound of earth 30 ins. diam. at base and 18 ins. high, dug 2 pits 18 x 12 x 12 ins. E & W. dist. 5 ft. from mound for 1/16 Sec. Cor.
60.09	Set a sandstone 16 x 12 x 10 ins. 12 ins. in the ground, marked "1/16" on E. face in a mound of earth 30 ins. diam. at base and 18 ins. high, dug 2 pits 18 x 12 x 12 ins. E & W. dist. 5 ft. from mound for 1/16 Sec. Cor.
80.12	To the S. 1/16 Sec. Cor. on Sec. line between Secs 19 and 20 Land mountainous & broken Grazing good Soil sandy 2d. Rate

Uncompahgre Ute Indian Surveys.

Subdivisions of T. 6 S.R. 20 E. Salt Lake Mer. Utah Terr.y Con.td

Chains.	
	From the S. 1/16 Sec. Cor. on Sec. line between Sections 19 and 20 I run West on a random line through the middle of the S. half of Sec. 19 Var. 16° 30' East.
20.00	Set a temporary 1/16 Sec. Cor. Land rough and mountainous Soil 2d. Rate.
40.00	Set a temporary 1/16 Sec. Cor. Land rough and mountainous Soil 2d. Rate.
60.00	Set a temporary 1/16 Sec. Cor. Land rough and mountainous Soil 2d. Rate.
78.84	Intersect the N. & S. line bet. Secs. 19 and 24 at 52 links S. of the S. 1/16 Sec. Cor. Land rough & mountainous Soil 2d. Rate. From this corner I run S. 89° 38' E. on a true line through the middle of the S. half of Sec. 19 with the same var.
18.84	Set a sandstone 16 x 12 x 5 ins. 12 ins. in the ground, marked "1/16" on E. face in a mound of earth 30 ins. diam. at base and 18 ins. high, dug 2 pits 18 x 12 x 12 ins. E & W. dist. 5 ft. from mound for 1/16 Sec. Cor.
38.84	Set a sandstone 60 x 10 x 8 ins. 12 ins. in the ground, marked "1/16" on E. face in a mound of earth 30 ins. diam. at base and 18 ins. high, dug 2 pits 18 x 12 x 12 ins. E & W. dist. 5 ft. from mound for 1/16 Sec. Cor.
58.84	Set a sandstone 12 x 10 x 5 ins. 12 ins. in the ground, marked "1/16" on E. face in a mound of earth 30 ins. diam. at base and 18 ins. high, dug 2 pits 18 x 12 x 12 ins. E & W. dist. 5 ft. from mound for 1/16 Sec. Cor.
78.84	To the S. 1/16 Sec. Cor. on Sec. line between Secs. 19 and 20 Land rough & mountainous Grazing good Soil sandy 2d. Rate

BOOK-A-264

Uncompahgre Ute Indian Surveys.

Subdivisions of T. 6 S. R. 20 E Salt Lake Me. Utah Terr.y Con.td

Chains.	
	From the 1/4 Sec. Cor. on Sec line between Sections 19 and 20 I run East on a random line through the middle of Sec 20
	Var. 16° 35' East.
20.00	Set a temporary 1/16 Sec. Cor. Land mountainous Soil 2d. Rate.
40.00	Set a temporary 1/4 Sec. Cor. Land rough + mountainous Soil 2d. Rate.
60.00	Set a temporary 1/16 Sec. Cor. Land rough + mountainous Soil 2d. Rate.
80.08	Intersect the N and S line bet. Secs 20 + 21 at 20 links N. of the 1/4 Sec. Cor Land mountainous + rough Soil 2d. Rate. From this corner I run N. 89° 51' W. on a true line through the middle of Sec 20 with the same var.
20.02	Set a sandstone 16 x 12 x 10 ins. 12 ins. in ground marked "1/16" on E. face in a mound of earth 30 ins. diam. at base and 18 ins high; dug 2 pits 18 x 12 x 12 ins E. and W, dist. 5 ft. from mound for 1/16 Sec. Cor.
40.04	Set a sandstone 18 x 12 x 4 ins. 12 ins. in ground marked "1/4" on E. face in a mound of earth 3 ins. diam. at base and 18 ins. high: dug 2 pits 18 x 12 x 12 ins. E. and W, dist. 5 ft. from mound for 1/4 Sec. Cor.
60.06	Set a sandstone 16 x 12 x 5 ins. 12 ins. in ground marked "1/16" on E. face in a mound of earth 30 ins. diam. at base and 18 ins. high; dug 2 pits 18 x 12 x 12 ins. E. and W, dist. 5 ft. from mound for 1/16 Sec. Cor.
80.08	To the 1/4 Sec. Cor. on Sec. line between Secs 19 and 20 Land mountainous & very rough Grazing good Soil sandy 2d. Rate

Uncompahgre Ute Indian Surveys.

Subdivisions of T. 6 S.R. 20 E. Salt Lake Mer. Utah Terr.y Con.td

Chains	
	From the 1/4 Sec. Cor. on Sec. line between Sections 19 and 20 I run West on a random line through the middle of Sec. 19 Var. 16° 30' East.
20.00	Set a temporary 1/16 Sec. Cor. Land rough & mountainous Soil 2d Rate.
40.00	Set a temporary 1/4 Sec. Cor. Land rough & mountainous Soil 2d Rate.
60.00	Set a temporary 1/16 Sec. Cor. Land rough & mountainous Soil 2d Rate.
78.74	Intersect the N. & S. line bet. Secs. 25 and 30 at 14 links S. of the 1/4 Sec. Cor. Land rough & mountainous Soil 2d Rate. From this corner I run S. 89° 54' E. on a true line through the middle of Sec. 19 with the same var.
18.74	Set a sandstone 22 x 12 x 10 ins. 12 ins in the ground, marked "1/16" on E. face in a mound of earth 30 ins. diam. at base and 18 ins. high, dug 2 pits 18 x 12 x 12 ins. E & W dist. 5 ft. from mound for 1/16 Sec. Cor.
38.74	Set a sandstone 18 x 6 x 5 ins. 12 ins in the ground, marked "1/4" on E. face in a mound of earth 30 ins. diam. at base and 18 ins. high, dug 2 pits 18 x 12 x 12 ins. E & W. dist. 5 ft. from mound for 1/4 Sec. Cor.
58.74	Set a sandstone 16 x 12 x 10 ins. 12 ins in the ground, marked "1/16" on E. face in a mound of earth 30 ins. diam. at base and 18 ins. high, dug 2 pits 18 x 12 x 12 ins. E & W. dist. 5 ft. from mound for 1/16 Sec. Cor.
78.74	To the 1/4 Sec. Cor. on Sec. line between Secs. 19 and 20 Land rough & mountainous Grazing good Soil sandy 2d Rate

Uncompahgre Ute Indian Surveys.

Subdivisions of T. 6 S.R. 20 E. Salt Lake Mer. Utah Terr.y Cont.d

Chains.	
	From the N. 1/16 Sec. Cor. on Sec. line between Sections 19 and 20 I run East on a random line through the middle of the N. half of Sec. 20 Var. 16° 30' East.
20.00	Set a temporary 1/16 Sec. Cor. Land broken & mountainous Soil 2.d Rate.
40.00	Set a temporary 1/16 Sec. Cor. Land broken & mountainous Soil 2.d Rate.
60.00	Set a temporary 1/16 Sec. Cor. Land mountainous Soil 2.d Rate.
80.50	Intersect the N. & S. line bet. Secs. 20 and 21 at 10 links S. of the N. 1/16 Sec. Cor. Land mountainous Soil 2.d Rate. From this corner I run S. 89° 5-6' W. on a true line through the middle of the N. half of Sec. 20 with the same var.
20.12	Set a sandstone 26 x 10 x 4 ins. 12 ins. in the ground, marked "1/16" on E. face in a mound of earth 30 ins. diam. at base and 18 ins. high, dug 2 pits 18 x 12 x 12 ins. E & W. dist. 5 ft. from mound for 1/16 Sec. Cor.
40.25	Set a sandstone 18 x 12 x 5 ins. 12 ins. in the ground, marked "1/16" on E. face in a mound of earth 30 ins. diam. at base and 18 ins. high, dug 2 pits 18 x 12 x 12 ins. E & W. dist. 5 ft. from mound for 1/16 Sec. Cor.
60.37	Set a sandstone 18 x 6 x 5 ins. 12 ins. in the ground, marked "1/16" on E. face in a mound of earth 30 ins. diam. at base and 18 ins. high, dug 2 pits 18 x 12 x 12 ins. E & W. dist. 5 ft. from mound for 1/16 Sec. Cor.
80.50	To the N. 1/16 Sec. Cor. on Sec. line between Secs. 19 and 20. Land mountainous & broken Grazing good Soil sandy 2.d Rate.

BOOK-A-264
350

Uncompahgre Ute Indian Surveys.

Subdivisions of T. 6 S.R. 20 E. Salt Lake Mer. Utah Terr.y Con.td

Chains	
	From the N. 1/16 Sec. Cor. on Sec. line between Sections 19 and 20 I run West on a random line through the middle of the N. half of Sec. 19 Var. 16° 30' East.
20.00	Set a temporary 1/16 Sec. Cor. Land broken & mountainous Soil 2nd Rate.
40.00	Set a temporary 1/16 Sec. Cor. Land broken & mountainous Soil 2nd Rate.
60.00	Set a temporary 1/16 Sec. Cor. Land broken & mountainous Soil 2nd Rate.
78.80	Intersect the N. & S. line bet. Secs. 19 and 24 at 42 links S. of the N. 1/16 Sec. Cor Land mountainous & broken Soil 2nd Rate. From this corner I run S. 89° 42' E. on a true line through the middle of the N. half of Sec. 19 with the same var.
18.80	Set a sandstone 16 x 10 x 4 ins. 12 ins. in the ground, marked "1/16" on E. face in a mound of earth 30 ins. diam. at base and 18 ins. high, dug 2 pits 18 x 12 x 12 ins. E & W. dist. 5 ft. from mound for 1/16 Sec. Cor.
38.80	Set a sandstone 12 x 12 x 5 ins. 12 ins in the ground, marked "1/16" on E. face in a mound of earth 30 ins. diam. at base and 18 ins. high, dug 2 pits 18 x 12 x 12 ins. E & W. dist. 5 ft. from mound for 1/16 Sec. Cor.
58.80	Set a sandstone 16 x 10 x 5 ins. 12 ins in the ground, marked "1/16" on E. face in a mound of earth 30 ins. diam. at base and 18 ins. high, dug 2 pits 18 x 12 x 12 ins. E & W. dist. 5 ft. from mound for 1/16 Sec. Cor.
78.80	To the N. 1/16 Sec. Cor. on Sec. line between Secs. 19 and 20 Land broken & mountainous Grazing good Soil sandy 2nd Rate

Uncompahgre Ute Indian Surveys.

Subdivisions of T. 6 S.R. 20 E. Salt Lake Mer. Utah Terr.y Con.td

Chains.	
	From the S. 1/16 Sec. Cor. on Sec. line between Sections 17 and 18 I run East on a random line through the middle of the S. half of Sec. 17 Var. 16° 30' East.
20.00	Set a temporary 1/16 Sec. Cor. Land broken + mountainous Soil 2.d Rate.
40.00	Set a temporary 1/16 Sec. Cor. Land broken + mountainous Soil 2.d Rate.
60.00	Set a temporary 1/16 Sec. Cor. Land broken + mountainous Soil 2.d Rate.
80.40	Intersect the N. & S. line bet. Secs. 16 and 17 at 18 links S. of the S. 1/16 Sec. Cor. Land mountainous + broken Soil 2.d Rate. From this corner I run S. 89° 52' W. on a true line through the middle of the S. half of Sec. 17 with the same var.
20.10	Set a sandstone 20 x 10 x 4 ins. 12 ins. in the ground, marked "1/16" on E. face in a mound of earth 30 ins. diam. at base and 18 ins. high, dug 2 pits 18 x 12 x 12 ins. E & W. dist. 5 ft. from mound for 1/16 Sec. Cor.
40.20	Set a sandstone 16 x 8 x 5 ins. 12 ins. in the ground, marked "1/16" on E. face in a mound of earth 30 ins. diam. at base and 18 ins. high, dug 2 pits 18 x 12 x 12 ins. E & W. dist. 5 ft. from mound for 1/16 Sec. Cor.
60.30	Set a sandstone 12 x 12 x 6 ins. 12 ins. in the ground, marked "1/16" on E. face in a mound of earth 30 ins. diam. at base and 18 ins. high, dug 2 pits 18 x 12 x 12 ins. E & W. dist. 5 ft. from mound for 1/16 Sec. Cor.
80.40	To the S. 1/16 Sec. Cor. on Sec. line between Secs. 17 and 18 Land mountainous & broken Grazing good Soil sandy 2.d Rate Dec. 6th 1882

Uncompahgre Ute Indian Surveys.

Subdivisions of T. 6 S.R. 20 E. Salt Lake Mer. Utah Terr.y Con.td

Chains.	
	From the S. 1/16 Sec. Cor. on Sec. line between Sections 17 and 18 I run West on a random line through the middle of the S. half of Sec. 18 Var. 16° 30' East.
20.00	Set a temporary 1/16 Sec. Cor. Land rough & mountainous Soil 2d. Rate.
40.00	Set a temporary 1/16 Sec. Cor. Land rough & mountainous Soil 2d. Rate.
60.00	Set a temporary 1/16 Sec. Cor. Land rough & mountainous Soil 2d. Rate.
78.32	Intersect the N. & S. line bet. Secs. 13 and 18 at 10 links N. of the S. 1/16 Sec. Cor. Land rough & mountainous Soil 2d. Rate. From this corner I run N. 89° 5-6' E. on a true line through the middle of the S. half of Sec. 18 with the same var.
18.32	Set a sandstone 20 x 14 x 3 ins. 12 ins. in the ground, marked "1/16" on E. face in a mound of earth 30 ins. diam. at base and 18 ins. high, dug 2 pits 18 x 12 x 12 ins. E & W. dist. 5 ft. from mound for 1/16 Sec. Cor.
38.32	Set a sandstone 18 x 10 x 5 ins. 12 ins. in the ground, marked "1/16" on E. face in a mound of earth 30 ins. diam. at base and 18 ins. high, dug 2 pits 18 x 12 x 12 ins. E & W. dist. 5 ft. from mound for 1/16 Sec. Cor.
58.32	Set a sandstone 16 x 12 x 5 ins. 12 ins. in the ground, marked "1/16" on E. face in a mound of earth 30 ins. diam. at base and 18 ins. high, dug 2 pits 18 x 12 x 12 ins. E & W. dist. 5 ft. from mound for 1/16 Sec. Cor.
78.32	To the S. 1/16 Sec. Cor. on Sec. line between Secs. 17 and 18 Land rough & mountainous - rocky. Grazing good Soil sandy 2d. Rate.

Uncompahgre Ute Indian Surveys.

Subdivisions of T. 6 S.R. 2o E. Salt Lake Me. Utah Terr.y Con.td

Chains.	
	From the 1/4 Sec Cor. on Sec line between Sections 17 and 18 I run East on a random line through the middle of Sec 17
	Var. 16° 30' East
20.00	Set a temporary 1/16 Sec. Cor. Land rough & mountainous Soil 2d Rate.
40.00	Set a temporary 1/4 Sec. Cor. Land rough & mountainous Soil 2d Rate.
60.00	Set a temporary 1/16 Sec. Cor. Land rough & mountainous Soil 2d Rate.
80,10	Intersect the N. and S. line bet. Secs 16 & 17 at 4 links N. of the 1/4 Sec. Cor. Land rough & mountainous Soil 2d Rate. From this corner I run N. 89° 58' W. on a true line through the middle of Sec 17 with the same var.
20,02	Set a sandstone 22 x 10 x 3 ins. 12 ins. in ground marked "1/16" on E. face in a mound of earth 30 ins. diam. at base and 18 ins high; dug 2 pits 18 x 12 x 12 ins E. and W., dist 5 ft. from mound for 1/16 Sec. Cor.
40,05	Set a sandstone 12 x 12 x 8 ins. 12 ins. in ground marked "1/4" on E. face in a mound of earth 3 ins. diam. at base and 18 ins. high; dug 2 pits 18 x 12 x 12 ins. E. and W., dist. 5 ft. from mound for 1/4 Sec. Cor.
60,07	Set a sandstone 15 x 12 x 5 ins. 12 ins. in ground marked "1/16" on E. face in a mound of earth 30 ins. diam. at base and 18 ins. high; dug 2 pits 18 x 12 x 12 ins. E. and W., dist. 5 ft. from mound for 1/16 Sec. Cor.
80.10	To the 1/4 Sec. Cor. on Sec. line between Secs. 17 and 18 Land rough & mountainous Grazing good Soil sandy 2d Rate

BOOK-A-264
354

Uncompahgre Ute Indian Surveys.

Subdivisions of T. 6 S.R. 20 E. Salt Lake Mer. Utah Terr.y Con.td

Chains	
	From the 1/4 ... Sec. Cor. on Sec. line between Sections 17 and 18 I run West on a random line through the middle of Sec. 18 Var. 16° 15' East.
20.00	Set a temporary 1/16 Sec. Cor. Land rough & mountainous Soil 2d Rate.
40.00	Set a temporary 1/4 Sec. Cor. Land rough and mountainous Soil 2d Rate.
60.00	Set a temporary 1/16 Sec. Cor. Land rough and mountainous Soil 2d Rate.
78.60	Intersect the N. & S. line bet. Secs. 16 and 17 at 52 links S. of the 1/4 ... Sec. Co Land rough & mountainous Soil 2d Rate. From this corner I run S. 89° 38' E. on a true line through the middle of Sec. 18 with the same var.
18.60	Set a sandstone 24 x 8 x 8 ins. 12 ins in the ground, marked "1/16" on E. face in a mound of earth 30 ins. diam. at base and 18 ins. high, dug 2 pits 18 x 12 x 12 ins. E & W. dist. 5 ft. from mound for 1/16 Sec. Cor.
38.60	Set a sandstone 16 x 12 x 5 ins. 12 ins in the ground, marked "1/4" on E. face in a mound of earth 30 ins. diam. at base and 18 ins. high, dug 2 pits 18 x 12 x 12 ins. E & W. dist. 5 ft. from mound for 1/4 Sec. Cor.
58.60	Set a sandstone 18 x 10 x 4 ins. 12 ins in the ground, marked "1/16" on E. face in a mound of earth 30 ins. diam. at base and 18 ins. high, dug 2 pits 18 x 12 x 12 ins. E & W. dist. 5 ft. from mound for 1/16 Sec. Cor.
78.60	To the 1/4 ... Sec. Cor. on Sec. line between Secs. 17 and 18 Land rough & mountainous - rocky Grazing good Soil sandy 2d Rate

Uncompahgre Ute Indian Surveys.

Subdivisions of T. 6 S.R. 20 E. Salt Lake Mer. Utah Terr.y Con.td

Chains.	
	From the N. 1/16 Sec. Cor. on Sec. line between Sections 17 and 18 I run East on a random line through the middle of the N. half of Sec. 17 Var. 16° 15' East.
20.00	Set a temporary 1/16 Sec. Cor. Land broken and mountainous Soil 2d. Rate.
40.00	Set a temporary 1/16 Sec. Cor. Land rough and mountainous Soil 2d. Rate.
60.00	Set a temporary 1/16 Sec. Cor. Land rough and mountainous Soil 2d. Rate.
80.24	Intersect the N. & S. line bet. Secs. 16 and 17 at 14 links N. of the N. 1/16 Sec. Cor. Land broken & mountainous Soil 2d. Rate. From this corner I run N. 89° 54' W. on a true line through the middle of the N. half of Sec. 17 with the same var.
20.06	Set a sandstone 22 x 12 x 8 ins. 12 ins. in the ground, marked "1/16" on E. face in a mound of earth 30 ins. diam. at base and 18 ins. high, dug 2 pits 18 x 12 x 12 ins. E & W. dist. 5 ft. from mound for 1/16 Sec. Cor.
40.12	Set a sandstone 18 x 12 x 6 ins. 12 ins. in the ground, marked "1/16" on E. face in a mound of earth 30 ins. diam. at base and 18 ins. high, dug 2 pits 18 x 12 x 12 ins. E & W. dist. 5 ft. from mound for 1/16 Sec. Cor.
60.18	Set a sandstone 12 x 12 x 4 ins. 12 ins. in the ground, marked "1/16" on E. face in a mound of earth 30 ins. diam. at base and 18 ins. high, dug 2 pits 18 x 12 x 12 ins. E & W. dist. 5 ft. from mound for 1/16 Sec. Cor.
80.24	To the N. 1/16 Sec. Cor. on Sec. line between Secs. 17 and 18 Land broken & mountainous Grazing good Soil 2d. Rate

BOOK-A-264

Uncompahgre Ute Indian Surveys.

Subdivisions of T. 6 S.R. 20 E. Salt Lake Mer. Utah Terr.y Con.td

Chains.	
	From the N. 1/16 Sec. Cor. on Sec. line between Sections 17 and 18 I run West on a random line through the middle of the N. half of Sec. 18 Var. 16° 15' East.
20.00	Set a temporary 1/16 Sec. Cor. Land rough and mountainous Soil 2d Rate.
40.00	Set a temporary 1/16 Sec. Cor. Land rough and mountainous Soil 2d Rate.
60.00	Set a temporary 1/16 Sec. Cor. Land rough and mountainous Soil 2d Rate.
78.20	Intersect the N. & S. line bet. Secs. 13 and 18 at 16 links N. of the N. 1/16 Sec. Cor Land mountainous & rough Soil 2d Rate. From this corner I run N. 89° 53' E. on a true line through the middle of the N. half of Sec. 18 with the same var.
18.20	Set a sandstone 15 x 10 x 8 ins. 12 ins. in the ground, marked "1/16" on E. face in a mound of earth 30 ins. diam. at base and 18 ins. high, dug 2 pits 18 x 12 x 12 ins. E & W. dist. 5 ft. from mound for 1/16 Sec. Cor.
38.20	Set a sandstone 18 x 12 x 5 ins. 12 ins in the ground, marked "1/16" on E. face in a mound of earth 30 ins. diam. at base and 18 ins. high, dug 2 pits 18 x 12 x 12 ins. E & W. dist. 5 ft. from mound for 1/16 Sec. Cor.
58.20	Set a sandstone 20 x 10 x 5 ins. 12 ins in the ground, marked "1/16" on E. face in a mound of earth 30 ins. diam. at base and 18 ins. high, dug 2 pits 18 x 12 x 12 ins. E & W. dist. 5 ft. from mound for 1/16 Sec. Cor.
78.20	To the N. 1/16 Sec. Cor. on Sec. line between Secs. 17 and 18 Land mountainous & rough Grazing Soil 2d Rate

Uncompahgre Ute Indian Surveys.

Subdivisions of T. 6 S.R. 20 E. Salt Lake Mer. Utah Terr.y Con.td

Chains.	
	From the S. 1/16 Sec. Cor. on Sec. line between Sections 7 and 8 I run East on a random line through the middle of the S. half of Sec. 8
	Var. 16° 15' East.
20.00	Set a temporary 1/16 Sec. Cor. Land rough and mountainous Soil 2.d Rate.
40.00	Set a temporary 1/16 Sec. Cor. Land rough and mountainous Soil 2.d Rate.
60.00	Set a temporary 1/16 Sec. Cor. Land rough and mountainous Soil 2.d Rate.
80.12	Intersect the N. & S. line bet. Secs. 8 and 9 at 10 links N. of the S. 1/16 Sec. Cor. Land rough & mountainous Soil 2.d Rate. From this corner I run N. 89° 56' W. on a true line through the middle of the S. half of Sec. 8 with the same var.
20.03	Set a sandstone 18 X 12 X 8 ins. 12 ins. in the ground, marked "1/16" on E. face in a mound of earth 30 ins. diam. at base and 18 ins. high, dug 2 pits 18 X 12 X 12 ins. E & W. dist. 5 ft. from mound for 1/16 Sec. Cor.
40.06	Set a sandstone 18 X 10 X 6 ins. 12 ins. in the ground, marked "1/16" on E. face in a mound of earth 30 ins. diam. at base and 18 ins. high, dug 2 pits 18 X 12 X 12 ins. E & W. dist. 5 ft. from mound for 1/16 Sec. Cor.
60.09	Set a sandstone 30 X 7 X 7 ins. 12 ins. in the ground, marked "1/16" on E. face in a mound of earth 30 ins. diam. at base and 18 ins. high, dug 2 pits 18 X 12 X 12 ins. E & W. dist. 5 ft. from mound for 1/16 Sec. Cor.
80.12	To the S. 1/16 Sec. Cor. on Sec. line between Secs 7 and 8 Land rough & mountainous Grazing Soil 2.d Rate

Uncompahgre Ute Indian Surveys.

Subdivisions of T. 6 S. R. 20 E. Salt Lake Mer. Utah Tenn.y Con.td

Chains.	
	From the S. 1/16 Sec. Cor. on Sec. line between Sections 7 and 8 I run West on a random line through the middle of the S. half of Sec. 7
	Var. 16° 30' East.
20.00	Set a temporary 1/16 Sec. Cor. Land rough and mountainous Soil 2d Rate.
40.00	Set a temporary 1/16 Sec. Cor. Land rough and mountainous Soil 2d Rate.
60.00	Set a temporary 1/16 Sec. Cor. Land rough and mountainous Soil 2d Rate.
78.70	Intersect the N. & S. line bet. Secs. 7 and 12 at 46 links S. of the S. 1/16 Sec. Cor. Land rough & mountainous Soil 2d Rate.
	From this corner I run S. 89° 40' E. on a true line through the middle of the S. half of Sec. 7 with the same var.
18.70	Set a sandstone 20 x 12 x 5 ins. 12 ins. in the ground, marked "1/16" on E. face in a mound of earth 30 ins. diam. at base and 18 ins. high, dug 2 pits 18 x 12 x 12 ins. E & W. dist. 5 ft. from mound for 1/16 Sec. Cor.
38.70	Set a sandstone 24 x 8 x 8 ins. 12 ins. in the ground, marked "1/16" on E. face in a mound of earth 30 ins. diam. at base and 18 ins. high, dug 2 pits 18 x 12 x 12 ins. E & W. dist. 5 ft. from mound for 1/16 Sec. Cor.
58.70	Set a sandstone 18 x 10 x 8 ins. 12 ins. in the ground, marked "1/16" on E. face in a mound of earth 30 ins. diam. at base and 18 ins. high, dug 2 pits 18 x 12 x 12 ins. E & W. dist. 5 ft. from mound for 1/16 Sec. Cor.
78.70	To the S. 1/16 Sec. Cor. on Sec. line between Secs. 7 and 8
	Land rough & mountainous
	Grazing
	Soil sandy 2d Rate

Uncompahgre Ute Indian Surveys.

Subdivisions of T. 6 S.R. 20 E. Salt Lake Mer. Utah Terr.y Cont.d

Chains.	
	From the ¼ Sec. Cor. on Sec. line between Sections 7 and 8 I run East on a random line through the middle of Sec. 8
	Var. 16° 30' East.
20.00	Set a temporary 1/16 Sec. Cor. Land rough and mountainous Soil 2d Rate.
40.00	Set a temporary ¼ Sec. Cor. Land mountainous Soil 2d Rate.
60.00	Set a temporary 1/16 Sec. Cor. Land mountainous Soil 2d Rate.
80.08	Intersect the N. and S. line bet. Secs. 8 & 9 at 50 links N. of the ¼ Sec. Cor. Land rough & mountainous Soil 2d Rate. From this corner I run N. 8° 30' W. on a true line through the middle of Sec. 8 with the same var.
20.02	Set a sandstone 16 x 8 x 6 ins. 12 ins. in ground marked "1/16" on E. face in a mound of earth 30 ins. diam. at base and 18 ins. high; dug 2 pits 18 x 12 x 12 ins. E. and W. dist. 5 ft. from mound for 1/16 Sec. Cor.
40.04	Set a sandstone 16 x 8 x 4 ins. 12 ins. in ground marked "¼" on E. face in a mound of earth 30 ins. diam. at base and 18 ins. high; dug 2 pits 18 x 12 x 12 ins. E. and W. dist. 5 ft. from mound for ¼ Sec. Cor.
60.06	Set a sandstone 12 x 10 x 5 ins. 12 ins. in ground marked "1/16" on E. face in a mound of earth 30 ins. diam. at base and 18 ins. high; dug 2 pits 18 x 12 x 12 ins. E. and W. dist. 5 ft. from mound for 1/16 Sec. Cor.
80.08	To the ¼ Sec. Cor. on Sec. line between Secs. 7 and 8 Land rough & mountainous Grazing good Soil 2d Rate

Uncompahgre Ute Indian Surveys.

Subdivisions of T. 6 S.R. 20 E. Salt Lake Mer. Utah Terr.y Con.td

Chains.	
	From the 1/4 Sec. Cor on Sec. line between Sections 7 and 8 I run West on a random line through the middle of Sec. 7 Var. 16° 30' East.
20.00	Set a temporary 1/16 Sec. Cor. Land mountainous Soil 2d Rate.
40.00	Set a temporary 1/4 Sec. Cor. Land mountainous Soil 2d Rate.
60.00	Set a temporary 1/16 Sec. Cor. Land mountainous Soil 2d Rate.
78.44	Intersect the N. & S. line bet. Secs. 7 and 12 at 26 links S of the 1/4 Sec. Cor Land mountainous Soil 2d Rate. From this corner I run S. 89° 49' E. on a true line through the middle of Sec. 7 with the same var.
18.44	Set a sandstone 16 x 12 x 5 ins. 12 ins. in the ground, marked "1/16" on E. face in a mound of earth 30 ins. diam. at base and 18 ins. high, dug 2 pits 18 x 12 x 12 ins. E & W. dist. 5 ft. from mound for 1/16 Sec. Cor.
38.44	Set a sandstone 20 x 10 x 4 ins. 12 ins. in the ground, marked "1/4" on E. face in a mound of earth 30 ins. diam. at base and 18 ins. high, dug 2 pits 18 x 12 x 12 ins. E & W. dist. 5 ft. from mound for 1/4 Sec. Cor.
58.44	Set a sandstone 20 x 12 x 12 ins. 12 ins. in the ground, marked "1/16" on E. face in a mound of earth 30 ins. diam. at base and 18 ins. high, dug 2 pits 18 x 12 x 12 ins. E & W. dist. 5 ft. from mound for 1/16 Sec. Cor.
78.44	To the 1/4 Sec. Cor. on Sec. line between Secs. 7 and 8 Land mountainous Grazing good for upland. Soil 2d Rate

Dec. 6th 1882.

Uncompahgre Ute Indian Surveys.

Subdivisions of T. 6 S.R. 20 E. Salt Lake Mer. Utah Terr.y Con.td

Chains.	
	From the N. 1/16 Sec. Cor. on Sec. line between Sections 7 and 8 I run East on a random line through the middle of the N. half of Sec. 8
	Var. 16° 30' East.
20.00	Set a temporary 1/16 Sec. Cor. Land mountainous Soil 2d Rate.
40.00	Set a temporary 1/16 Sec. Cor. Land mountainous Soil 2d Rate.
60.00	Set a temporary 1/16 Sec. Cor. Land mountainous Soil 2d Rate.
80.22	Intersect the N. & S. line bet. Secs. 8 and 9 at 12 links S of the N. 1/16 Sec. Cor. Land mountainous Soil 2d Rate. From this corner I run S. 89° 55' W. on a true line through the middle of the N. half of Sec. 8 with the same var.
20.05	Set a sandstone 18 x 10 x 5 ins. 12 ins. in the ground, marked "1/16" on E. face in a mound of earth 30 ins. diam. at base and 18 ins. high, dug 2 pits 18 x 12 x 12 ins. E & W. dist. 5 ft. from mound for 1/16 Sec. Cor.
40.11	Set a sandstone 16 x 8 x 5 ins. 12 ins. in the ground, marked "1/16" on E. face in a mound of earth 30 ins. diam. at base and 18 ins. high, dug 2 pits 18 x 12 x 12 ins. E & W. dist. 5 ft. from mound for 1/16 Sec. Cor.
60.16	Set a sandstone 18 x 14 x 12 ins. 12 ins. in the ground, marked "1/16" on E. face in a mound of earth 30 ins. diam. at base and 18 ins. high, dug 2 pits 18 x 12 x 12 ins. E & W. dist. 5 ft. from mound for 1/16 Sec. Cor.
80.22	To the N. 1/16 Sec. Cor. on Sec. line between Secs. 7 and 8 Land mountainous Grazing good for upland Soil 2d Rate

Uncompahgre Ute Indian Surveys.

Subdivisions of T. 6 S. R. 20 E. Salt Lake Mer. Utah Terr.y Con.td

Chains.	
	From the N. 1/16 Sec. Cor. on Sec. line between Sections 7 and 8 I run West on a random line through the middle of the N. half of Sec. 7 Var. 16° 30' East.
20.00	Set a temporary 1/16 Sec. Cor. Land mountainous Soil 2d Rate.
40.00	Set a temporary 1/16 Sec. Cor. Land mountainous Soil 2d Rate.
60.00	Set a temporary 1/16 Sec. Cor. Land mountainous Soil 2d Rate.
78.20	Intersect the N. & S. line bet. Secs. 7 and 12 at 14 links S. of the N. 1/16 Sec. Cor. Land mountainous Soil 2d Rate. From this corner I run S. 89° 54' E. on a true line through the middle of the N. half of Sec. 7 with the same var.
18.20	Set a sandstone 20 x 10 x 5 ins. 12 ins. in the ground, marked "1/16" on E. face in a mound of earth 30 ins. diam. at base and 18 ins. high, dug 2 pits 18 x 12 x 12 ins. E & W. dist. 5 ft. from mound for 1/16 Sec. Cor.
38.20	Set a sandstone 20 x 12 x 3 ins. 12 ins. in the ground, marked "1/16" on E. face in a mound of earth 30 ins. diam. at base and 18 ins. high, dug 2 pits 18 x 12 x 12 ins. E & W. dist. 5 ft. from mound for 1/16 Sec. Cor.
58.20	Set a sandstone 18 x 14 x 2 ins. 12 ins. in the ground, marked "1/16" on E. face in a mound of earth 30 ins. diam. at base and 18 ins. high, dug 2 pits 18 x 12 x 12 ins. E & W. dist. 5 ft. from mound for 1/16 Sec. Cor.
78.20	To the N. 1/16 Sec. Cor. on Sec. line between Secs. 7 and 8 Land mountainous & broken Grazing good Soil sandy 2d Rate

Uncompahgre Ute Indian Surveys.

Subdivisions of T. 6 S.R. 20 E. Salt Lake Mer. Utah Terr.y Con.td

Chains.	
	From the S. 1/16 Sec. Cor. on Sec. line between Sections 5 and 6 I run East on a random line through the middle of the S. half of Sec. 5
	Var. 16° 15' East.
20.00	Set a temporary 1/16 Sec. Cor. Land mountainous Soil 2d. Rate.
40.00	Set a temporary 1/16 Sec. Cor. Land mountainous Soil 2d. Rate.
60.00	Set a temporary 1/16 Sec. Cor. Land very mountainous Soil 2d. Rate.
80.04	Intersect the N. & S. line bet. Secs. 4 and 5 at 10 links S. of the S. 1/16 Sec. Cor. Land mountainous Soil 2d. Rate. From this corner I run S. 89° 56' W. on a true line through the middle of the S. half of Sec. 5 with the same var.
20.01	Set a sandstone 18 x 6 x 5 ins. 12 ins. in the ground, marked "1/16" on E. face in a mound of earth 30 ins. diam. at base and 18 ins. high, dug 2 pits 18 x 12 x 12 ins. E & W. dist. 5 ft. from mound for 1/16 Sec. Cor.
40.02	Set a sandstone 15 x 12 x 3 ins. 12 ins. in the ground, marked "1/16" on E. face in a mound of earth 30 ins. diam. at base and 18 ins. high, dug 2 pits 18 x 12 x 12 ins. E & W. dist. 5 ft. from mound for 1/16 Sec. Cor.
60.03	Set a sandstone 26 x 12 x 4 ins. 12 ins. in the ground, marked "1/16" on E. face in a mound of earth 30 ins. diam. at base and 18 ins. high, dug 2 pits 18 x 12 x 12 ins. E & W. dist. 5 ft. from mound for 1/16 Sec. Cor.
80.04	To the S. 1/16 Sec. Cor. on Sec. line between Secs. 5 and 6
	Land mountainous & very broken - high hills
	Grazing good for upland
	Soil sandy 2d. Rate

Uncompahgre Ute Indian Surveys.

Subdivisions of T. 6 S.R. 20 E. Salt Lake Mer. Utah Terr.y Con.td

Chains.	
	From the S. 1/16 Sec. Cor. on Sec. line between Sections 5 and 6 I run West on a random line through the middle of the S. half of Sec. 6 Var. 16° 15' East.
20.00	Set a temporary 1/16 Sec. Cor. Land mountainous Soil 2d Rate.
40.00	Set a temporary 1/16 Sec. Cor. Land mountainous Soil 2d Rate.
60.00	Set a temporary 1/16 Sec. Cor. Land mountainous Soil 2d Rate.
78.46	Intersect the N. & S. line bet. Secs. 1 and 6 at 24 links S. of the S. 1/16 Sec. Cor. Land mountainous Soil 2d Rate. From this corner I run S. 89° 50' E. on a true line through the middle of the S. half of Sec. 6 with the same var.
18.46	Set a sandstone 18 x 10 x 5 ins. 12 ins. in the ground, marked "1/16" on E. face in a mound of earth 30 ins. diam. at base and 18 ins. high, dug 2 pits 18 x 12 x 12 ins. E & W. dist. 5 ft. from mound for 1/16 Sec. Cor.
38.46	Set a sandstone 20 x 8 x 6 ins. 12 ins. in the ground, marked "1/16" on E. face in a mound of earth 30 ins. diam. at base and 18 ins. high, dug 2 pits 18 x 12 x 12 ins. E & W. dist. 5 ft. from mound for 1/16 Sec. Cor.
58.46	Set a sandstone 20 x 15 x 3 ins. 12 ins. in the ground, marked "1/16" on E. face in a mound of earth 30 ins. diam. at base and 18 ins. high, dug 2 pits 18 x 12 x 12 ins. E & W. dist. 5 ft. from mound for 1/16 Sec. Cor.
78.46	To the S. 1/16 Sec. Cor. on Sec. line between Secs. 6 and 6 Land mountainous Grazing Soil 2d Rate

BOOK-A-264

Uncompahgre Ute Indian Surveys.

Subdivisions of T. 6 S.R. 2 E. Salt Lake Me. Utah Terr.y Con.td

Chains.	
	From the 1/4 Sec. Cor. on Sec line between Sections 5 and 6 I run East on a random line through the middle of Sec 5
	Var. 16° 15' East
20.00	Set a temporary 1/16 Sec. Cor. Land mountainous Soil 2d Rate.
40.00	Set a temporary 1/4 Sec. Cor. Land mountainous Soil 2d Rate.
60.00	Set a temporary 1/16 Sec. Cor. Land mountainous Soil 2d Rate.
80.22	Intersect the N. and S line bet Secs 4 & 5 at 16 links N. of the 1/4 Sec. Cor Land mountainous Soil 2d Rate. From this corner I run N. 89° 53' W. on a true line through the middle of Sec 5 with the same var.
20.05	Set a sandstone 12 x 12 x 10 ins. 12 ins. in ground marked "1/16" on E. face in a mound of earth 30 ins. diam. at base and 18 ins high; dug 2 pits 18 x 12 x 12 ins E. and W, dist 5 ft. from mound for 1/16 Sec. Cor.
40.11	Set a sandstone 18 x 12 x 3 ins. 12 ins. in ground marked "1/4" on E face in a mound of earth 3 ins. diam. at base and 18 ins. high; dug 2 pits 18 x 12 x 12 ins. E. and W, dist. 5 ft. from mound for 1/4 Sec. Cor.
60.16	Set a sandstone 14 x 10 x 10 ins. 12 ins. in ground marked "1/16" on E face in a mound of earth 30 ins. diam. at base and 18 ins. high; dug 2 pits 18 x 12 x 12 ins E. and W, dist. 5 ft. from mound for 1/16 Sec. Cor.
80.22	To the 1/4 Sec. Cor. on Sec. line between Secs 5 and 6 Land mountainous - high broken hills Grazing good for upland Soil 2d Rate

Uncompahgre Ute Indian Surveys.

Subdivisions of T. 6 S.R. 20 E. Salt Lake Mer. Utah Tern.y Con.td

Chains	
	From the 1/4 [illegible] Sec. Cor. on Sec. line between Sections 5 and 6 I run West on a random line through the middle of Sec. 6 Var. 16° 30' East.
20.00	Set a temporary 1/16 Sec. Cor. Land mountainous Soil 2d. Rate.
40.00	Set a temporary 1/4 Sec. Cor. Land mountainous Soil 2d. Rate.
60.00	Set a temporary 1/16 Sec. Cor. Land mountainous Soil 2d. Rate.
78.80	Intersect the N. & S. line bet. Secs. 1 and 6 at 8 links N. of the 1/4 [illegible] Sec. Cor. Land mountainous Soil 2d. Rate. From this corner I run N. 89° 57' E. on a true line through the middle of Sec. 6 with the same var.
18.80	Set a sandstone 16 x 10 x 16 ins. 12 ins. in the ground, marked "1/16" on E. face in a mound of earth 30 ins. diam. at base and 18 ins. high, dug 2 pits 18 x 12 x 12 ins. E & W. dist. 5 ft. from mound for 1/16 Sec. Cor.
38.80	Set a sandstone 18 x 12 x 8 ins. 12 ins. in the ground, marked "1/4" on E. face in a mound of earth 30 ins. diam. at base and 18 ins. high, dug 2 pits 18 x 12 x 12 ins. E & W. dist. 5 ft. from mound for 1/4 Sec. Cor.
58.80	Set a sandstone 30 x 10 x 2 ins. 12 ins. in the ground, marked "1/16" on E. face in a mound of earth 30 ins. diam. at base and 18 ins. high, dug 2 pits 18 x 12 x 12 ins. E & W. dist. 5 ft. from mound for 1/16 Sec. Cor.
78.80	To the 1/4 [illegible] Sec. Cor. on Sec. line between Secs. 5 and 6 Land mountainous Grazing Soil 2d Rate

Uncompahgre Ute Indian Surveys.

Subdivisions of T. 6 S.R. 20 E. Salt Lake Mer. Utah Terr.y Con.td

Chains.	
	From the N. 1/16 Sec. Cor. on Sec. line between Sections 5 and 6 I run East on a random line through the middle of the N. half of Sec. 5
	Var. 16° 30' East.
20.00	Set a temporary 1/16 Sec. Cor. Land mountainous Soil 2d. Rate.
40.00	Set a temporary 1/16 Sec. Cor. Land mountainous Soil 2d. Rate.
60.00	Set a temporary 1/16 Sec. Cor. Land mountainous Soil 2d. Rate.
80.30	Intersect the N. & S. line bet. Secs. 5 and 4 at 52 links S. of the N. 1/16 Sec. Cor. Land mountainous broken high & Soil 2d. Rate. From this corner I run S. 89° 38' W. on a true line through the middle of the N. half of Sec. 5 with the same var.
20.07	Set a sandstone 14 X 12 X 10 ins. 12 ins. in the ground, marked "1/16" on E. face in a mound of earth 30 ins. diam. at base and 18 ins. high, dug 2 pits 18 X 12 X 12 ins. E & W. dist. 5 ft. from mound for 1/16 Sec. Cor.
40.15	Set a sandstone 16 X 8 X 3 ins. 12 ins. in the ground, marked "1/16" on E. face in a mound of earth 30 ins. diam. at base and 18 ins. high, dug 2 pits 18 X 12 X 12 ins. E & W. dist. 5 ft. from mound for 1/16 Sec. Cor.
60.22	Set a sandstone 22 X 10 X 5 ins. 12 ins. in the ground, marked "1/16" on E. face in a mound of earth 30 ins. diam. at base and 18 ins. high, dug 2 pits 18 X 12 X 12 ins. E & W. dist. 5 ft. from mound for 1/16 Sec. Cor.
80.80	To the N. 1/16 Sec. Cor. on Sec. line between Secs. 5 and 6
	Land mountainous - high broken bench
	Grazing good for upland
	Soil sandy 2d. Rate

Uncompahgre Ute Indian Surveys.

Subdivisions of T. 6 S.R. 20 E. Salt Lake Mer. Utah Terr.y Con.td

Chains	
	From the N. 1/16 Sec. Cor. on Sec. line between Sections 5 and 6 I run West on a random line through the middle of the N. half of Sec. 6 Var. 16° 30' East.
20.00	Set a temporary 1/16 Sec. Cor. Land mountainous Soil 2d. Rate.
40.00	Set a temporary 1/16 Sec. Cor. Land mountainous Soil 2d. Rate.
60.00	Set a temporary 1/16 Sec. Cor. Land mountainous Soil 2d. Rate.
79.20	Intersect the N. & S. line bet. Secs. 1 and 6 at 18 links S. of the N. 1/16 Sec. Cor. Land mountainous Soil 2d. Rate. From this corner I run S. 89° 52' E. on a true line through the middle of the N. half of Sec. 6 with the same var.
19.20	Set a sandstone 16 x 12 x 3 ins. 12 ins. in the ground, marked "1/16" on E. face in a mound of earth 30 ins. diam. at base and 18 ins. high, dug 2 pits 18 x 12 x 12 ins. E & W. dist. 5 ft. from mound for 1/16 Sec. Cor.
39.20	Set a sandstone 18 x 10 x 5 ins. 12 ins. in the ground, marked "1/16" on E. face in a mound of earth 30 ins. diam. at base and 18 ins. high, dug 2 pits 18 x 12 x 12 ins. E & W. dist. 5 ft. from mound for 1/16 Sec. Cor.
59.20	Set a sandstone 12 x 12 x 4 ins. 12 ins. in the ground, marked "1/16" on E. face in a mound of earth 30 ins. diam. at base and 18 ins. high, dug 2 pits 18 x 12 x 12 ins. E & W. dist. 5 ft. from mound for 1/16 Sec. Cor.
79.20	To the N. 1/16 Sec. Cor. on Sec. line between Secs. 5 and 6 Land mountainous Grazing good for uplands Soil 2d. Rate Dec. 7th 188

Chains.

General Description.

This Township consists of high rolling land, benches, washed bluffs and is mountainous being broken by cañons and cut by deep ravines

The soil throughout is light and sandy producing grass, white sage and shrubs, and water can be had east and west of this Township, in the river and ravines which also give shelter to stock in the severe winter storms.

Here and there throughout the Township, "floats" of coal and asphaltum were noticed in the dry water courses.

The mountains in the northern portion of the Township are covered with sparse growth of Juniper.

A-264 BOOK A-264 370

Henry Raymond Axman
Edwin Bevier Axman
J T Jordan Axman
Axman
John Johnston Flagman
M R Johnson Flagman
W. Hurley Flagman

Subscribed and sworn to before me this thirteenth day of December 1882

Lewis Kinnon,
2" Lieut., 6" Infty.,
Comdg. Ft. Thornburgh,

We hereby Certify that we assisted D. G. Major United States Surveyor, in Surveying all those parts or Portions of the Subdivision and Meander lines of Township No. 6 South of Range 20 Ea of the Salt Lake Meridian, Territory of Utah, as are represented in the foregoing field Notes, as having been surveyed by him and under his direction; And that said Survey has been in all respects, to the best of our Knowledge and belief, well and faithfully Surveyed, and the Corner Monuments established according to the instructions furnished by the General Land Office at Washington D. C.

Russell J Meishon — U.S. Surveyor
Rudolph Neff — U.S. Surveyor
C. L. Lowry — Chainman
Robt Shultz — Chainman
C. E. McLean — Chainman
B. Hohendorf — Chainman
Chainman
Peter Stewart — Axman

Original

Final oath for surveys

List of Names

A list of names of the persons employed by D. L. Major U. S. Surveyor to assist in running, measuring and marking the lines and corners described in the foregoing field notes of the survey of the Township, subdivision, and meander lines of Townships No. 6 South of the base line of Range No. 2 East of the Salt Lake Principal Meridian in the Territory of Utah, showing the respective capacities in which they acted.

Russell J. Mershon	Surveyor
Rudolph Metz	Surveyor
Chas. L. Lowry	Chainman
Robt. Shultz	Chainman
C. O. McLean	Chainman
B. Richardson	Chainman
Peter Stewart	Mounds man
Henry Raymond	Mounds man
Edwin Bowen	Mounds man
J. T. Jordan	Axeman
John Johnston	Flagman
M. P. Johnson	Flagman
H. Hurley	Flagman

I Daniel G. Major, U. S. Surveyor do solemnly swear that in pursuance of a contract with the Hon. Commissioner General Land Office bearing date Dec. 20th 1880, and in strict conformity to the laws of the United States and the special instructions furnished by the said Commissioner, I have faithfully surveyed the exterior boundaries, section & subdivisional lines of Township No. 6 South of Range No. 20 East of the Salt Lake Meridian, Territory of Utah, & do further solemnly swear that the foregoing are the true field notes of such surveys

Daniel G. Major
U. S. Surveyor

Subscribed by said Daniel G. Major U. S. Surveyor & sworn to before me this 5th day of May A.D. 1883 Washington City D. C.

G. W. M. Lockwood
Notary Public

Department of the Interior.
General Land Office,
Washington, D. C., Aug. 24, 1883.

The foregoing field notes of the survey of the exterior and subdivisional lines into 40 acre tracts of Ts. 6 S. Rs. 20, 21, 22 and 23 E., Ts. 7 S. Rs 20 and 21 E. Ts. 8 S. Rs. 20, 21 and 22 E., and Ts. 9 S. Rs. 19, 20, 21 and 22 E. all of the Salt Lake Meridian in Utah Territory executed by Daniel P. Major, U. S. Surveyor under his contract with the Commissioner of the Genl Land Office at Washington D. C., dated Dec. 20th 1880 having been critically examined and the necessary corrections and explanations made, the said field notes and the surveys they represent are hereby approved

N. C. McFarland
Commissioner.

BOOK-A-264

RECEIVED WITH
SUR.-GEN'L'S LETTER
OF JUL 30 1883

6 *Examined by* Accountant to Indian office Sept 11.

Compared by

Original

FIELD NOTES

OF THE SURVEY OF THE

Exterior Boundaries
Sectional Subdivisional
and Meander Lines

OF

Township No. 6 South
Range No. 21 East

OF THE

SALT LAKE MERIDIAN

IN

Utah Territory,

AS SURVEYED BY

DANIEL G. MAJOR,

U. S. Surveyor,

Under his Contract,

Dated December 20th, 1880.

Survey Commenced, November 13th 1882.
Survey Completed, November 25th 1882.

COPY OF PRELIMINARY OATHS OF ASSISTANTS.

We, the undersigned, do solemnly swear that we will well and truly perform the duties of transit and compass men according to the instructions given us, and to the best of our skill and ability, in the survey of the lands for allotment to the Uncompahgre and White River Ute Indians in the Territory of Utah.

[Signed]

RUSSELL J. MERSHON, *Transit.*
J. D. BRADFORD, *Transit.*
HARRY M. CROCKER, *Transit.*
WILLIAM J. PETERS, *Compass-man.*
CYRIL WILLIAMS, *Compass-man.*

Subscribed and sworn to before me this 19th day of June, 1882.

[Signed]

E. H. BROWNE,
2d Lieut., 4th Inf'y,
Post Adjutant.

Fort Bridger, Wyoming Ter'y.

We, the undersigned, do solemnly swear that we will well and faithfully execute the duties of chain-carriers; that we will level the chain upon even and uneven ground, and plumb the tally-pins, either by sticking or dropping the same; that we will report the true distance to all notable objects and the true length of all lines that we assist in measuring, to the best of our skill and ability, and in accordance with instructions given us, in the survey of the lands for allotment to the Uncompahgre and White River Ute Indians in the Territory of Utah.

[Signed]

EUGENE HEALY,
JOHN GLICK,
THOMAS TYRER,
R. H. JONES,
JOHN JOHNSTON,
CLARK E. McLEAN,
H. C. CARL HUIZE,
FRANK E. WHORTON,
G. A. ERIKSON,
C. W. BAKER,
PETER STEWART,
NAT. K. SEAMANS,
C. W. BOWNE,
JOSEPH H. SMITH,
W. HOWARD HAY,
JOHN DONOVAN,
W. H. HOGLE,
C. H. RAYMOND,
CHAS. C. MATTEN,
J. V. RICHARDSON,
E. S. BARNITZ,
CHARLES M. WEGSTEIN,
N. T. ANDERSON.

Sworn to and subscribed before me this 19th day of June, 1882.

[Signed]

E. H. BROWNE,
2d Lieut., 4th Inf'y,
Post Adjutant.

Fort Bridger, Wyo. Ter.

BOOK A-264

COPY OF PRELIMINARY OATHS OF ASSISTANTS.

We, the undersigned, do solemnly swear that we will well
truly perform the duties of flag-men, axe-men, and mound-men in
establishment of the corners and the erection of posts, mounds, and
duties, according to the instructions given us and to the best of our
and ability, in the survey of the lands for allotment to the Uncompa
and White River Ute Indians in the Territory of Utah.

[Signed]

EUGENE HEALY,
JOHN GLICK,
THOMAS TYRER,
ROBERT H. JONES,
JOHN JOHNSTON,
CLARK E. McLEAN,
H. C. C. HUIZE,
FRANK E. WHORTON,
G. A. ERIKSON,
CHAS. W. BAKER,
PETER STEWART,
NAT. K. SEAMANS,
C. W. BOWNE,
JOSEPH H. SMITH,
W. H. HAY,
JOHN DONOVAN,
W. H. HOGLE,
C. H. RAYMOND,
CHAS. C. MATTEN,
J. V. RICHARDSON,
EDWARD S. BARNITZ,
CHAS. M. WEGSTEIN,
N. T. ANDERSON.

Sworn to and subscribed before me this 19th day of June, 188

[Signed]

E. H. BROWNE,
2d Lieut., 4th Inf'y
Post Adjuta

Fort Bridger, Wyo. Ter.

NOTE.—For preliminary oaths of other assistants see Field Notes of Uintah Special Base, 1st Standard Parallel and 1st Meridian West.

BOOK A-264

Examined by .....

Compared by .....

FIELD NOTES

OF THE SURVEY OF THE

South and East Boundaries

OF

Township No. 6 South

Range No. 21 East

OF THE

SALT LAKE MERIDIAN

IN

Utah Territory,

AS SURVEYED BY

DANIEL G. MAJOR,

U. S. Surveyor,

Under his Contract,

Dated December 20th, 1880.

Survey Commenced, November 13th *1882.*

Survey Completed, November 15th *1882.*

Chains.	South Boundary.
	Survey commenced Nov. 13. 1882 with Gurley Transit in good adjustment for lead, azimuth & collimation. Chain compared with & corrected by Stackpoles standard steel tape. I commence at the Cor to Tps 6 & 7 S. R. 20 & 21 E on the Green river Guide Meridian which is a cottonwood post. Thence I run
	East on a random line bet secs 6 & 31 Var 16° 15' E.
20.00	Set a temporary 1/16 sec cor Land rough & broken Soil 3d rate
27.00	Descend
39.84	To a point 4 lks N of the 1/4 sec cor on line bet secs 6 & 31 which is a sandstone 20 x 11 x 7 ins marked 1/4 & placed in a mound of earth. From this cor I run N 89° 57' W on a true line bet secs 6 & 31 with the same var
19.92	Set a sandstone 15 x 5 x 5 ins marked 1/16 on E face in a mound of earth 30 ins diam at base & 18 ins high for 1/16 sec cor.
39.84	To the cor to Tps 6 & 7 S. Rs 20 & 21 E. Land broken & mountainous. Soil 3d rate.
	From the 1/4 sec cor on line bet secs 6 & 31 I run East on a random line bet secs 6 & 31 Var 16° 15' E.
5.00	Dry creek course N. E.
9.00	Dry creek course N. N. E.
20.00	Set temporary 1/16 sec cor Land broken Soil 2d rate
39.86	To a point 2 lks S of the cor to secs 5, 6, 31 & 32 which is a stone 18 x 12 x 6 ins marked & placed in a mound of stone. From this cor I run S 89° 58' W on a true line bet secs 6 & 31 with the same var.
19.93	Set a sandstone 16 x 14 x 5 ins marked 1/16 on E face in a mound of earth 30 ins diam at base & 18 ins high for 1/16 sec cor.
39.86	To the 1/4 sec cor on line bet secs 6 & 31.

Chains.	
	Land rolling & rocky. Good grazing on hills. Soil 3d rate.
	From the cor to secs 5.6.31 & 32 I run East on a random line bet secs 5 & 32 Var 16° 15' E.
20.00	Set temporary 1/16 sec cor. Land level Soil 1st R
28.00	Right bank of Green river. Thence along bank to
40.20	To a point 4 links S of the 1/4 sec cor on line bet secs 5 & 32 which is a cottonwood post marked "1/4" situated on bank of river. From this cor I run S 89° 57' W on a true line bet secs 5 & 32 with the same var.
20.10	Set a sandstone 12 x 12 x 10 ins marked "1/16" on E face in a mound of earth & stone 30 ins diam at base & 18 ins high for 1/16 sec cor.
40.20	To the cor to secs 5.6.31 & 32. Land level, river bottom. Dense underbrush Soil 1st rate.
	From the 1/4 sec cor on line bet secs 5 & 32 I run East on a random line bet secs 5 & 32. Var 16° 15' E.
20.00	Set temporary 1/16 sec cor. Land level. Soil 1st rate.
40.40	To a point 4 lks S of the cor to secs 4.5.32 & 33 From this cor I run S 89° 57' W on a true line bet secs 5 & 32 with the same var.
20.20	Set a cottonwood post 3 ft long 3 ins sqr 18 ins deep in the ground for 1/16 sec cor. marked "1/16" on E face. Dug pits 18 x 12 x 12 ins E & W of the post 5 ft dist & raised a mound of earth 30 ins diam at base & 18 ins high around the post.
40.40	To the 1/4 sec cor on line bet secs 5 & 32. Land level river bottom. Dense underbrush. Soil 1st rate
	From the cor to secs 4.5.32 & 33 I run East on true line bet secs 4 & 33. the line being fractional. Var 16° 15' E.
1.50	Right bank of Green river. Course S.E.

Chains	
	Set a cottonwood post 3ft long 3 ins sqr marked "M.C." 15 ins deep in the ground for meander cor. to fractional secs 5 & 32. Built a mound of earth around post. Landlevel. Dense undergrowth. Soil 1st rate.
	From the 1/4 sec cor on line 4 & 33 which is a sandstone 12 x 12 x 8 ins marked & placed in a small mound of earth. Thence West on a true line bet secs 4 & 33. Var 16° 15' E.
20.00	Set a sandstone 15 x 15 x 4 ins marked 1/16 on E face 18 ins deep in the ground for 1/16 sec cor. Dug pits 18 x 12 x 12 ins E & W of stone.
27.70	Left bank of Grand river. Course S. Set a sandstone 14 x 14 x 6 ins marked "M.C." in a mound of stones situated in deep cañon on S side of bluff for meander cor to fractional secs 4 & 33. Land mountainous. Dense undergrowth along river. Soil 1st and 3d rates.
	From the 1/4 sec cor on line bet secs 4 & 33 Thence East on a random line bet secs 4 & 33. Var 16° 15' E.
20.00	Set temporary 1/16 sec cor. Land mountainous. Soil 3d rate.
40.08	To the cor to secs 3, 4, 33 & 34 which is a sandstone 12 x 10 x 8 ins marked & placed in a mound of earth & stone. From this cor Thence West on a true line bet secs 4 & 33 with the same var.
20.04	Set a sandstone 20 x 10 x 8 ins marked 1/16 on E face in a mound of earth 30 ins diam at base & 18 ins high. For 1/16 sec cor.
40.08	To the 1/4 sec cor on line bet secs 4 & 33. Land mountainous. Good grazing. Soil 3d rate.
	From the cor to secs 3, 4, 33 & 34 Thence East on a random line bet secs 33 & 34

Chains.	
	Var 16°15' E
20.00	Set temporary 1/16 sec cor. Land broken & rough. Soil 2d rate
40.28	To a point 8 lks N of the 1/4 sec cor on line bet secs 3 & 34 which is a sandstone 14×10×6 ins marked "1/4" From this cor I run. N 89°53' W on a true line bet secs 3 & 34 with the same var.
20.14	Set a sandstone 20×5×5 ins marked "1/16" on E face in a mound of earth 30 ins diam at base & 18 ins high for 1/16 sec cor.
40.28	To the cor to secs 3, 4, 33 & 34. Land mountainous & broken. Grazing. Soil 2d rate.
	From the 1/4 sec cor on line bet secs 3 & 34 I run East on a true line bet secs 3 & 34, the line being fractional.
	Var 16°15' E.
? 13 53.00	Bluffs of river, high & broken.
? 20 60.00	Set a sandstone 10×10×6 ins marked "1/16" on E face in a mound of earth 30 ins diam at base & 18 ins high for 1/16 sec cor.
? 23 63.00	Left bank of Green river. Course N W. Set a sandstone 12×11×10 ins marked "M.C." in a mound of earth & stone 30 ins diam at base & 18 ins high for meander cor to fractional secs 3 & 34. Land mountainous. Soil 2d rate.
	From the 1/4 sec cor on line 2-35 which is a sandstone 10×10×8 ins marked & placed in a mound of stones I run West on a true line bet secs 2 & 35, the line being fractional.
	Var 16°15' E.
19.00	Right bank of Green river. Course N W. Set a sandstone 18×16×5 ins marked "M.C." & placed in a mound of stones 30 ins diam at base & 18 ins high for meander cor to secs 2 & 35. Land level. Dense brush. Soil 1st rate.

Chains	
	From the 1/4 sec cor on line bet secs 2 & 35 I run East on a true line bet secs 2 & 35
	Var 16° 15' E.
20.00	Set temporary 1/16 sec cor Land level. Soil 1st rate
39.94	To the cor to secs 1. 2. 35 & 36. which is a sand stone 20 + 10 + 8 ins. marked & placed in a mound of stones. From this cor I run West on a true line bet secs 2 & 35 with the meander.
19.97	Set a sandstone 14 + 7 + 7 ins marked "1/16" on E face in a mound of earth 30 ins diam at base & 18 ins high for 1/16 sec cor.
39.94	To the 1/4 sec cor on line bet secs 2 & 35. Land level. Dense brush. Large timber Soil 1st rate alluvial.
	From the cor to secs 1. 2. 35 & 36 I run East on a true line bet secs 1 & 36 the line being fractional.
	Var 16° 15' E.
9.00	Right bank of Green river. Course S.W. Set a sandstone 18 + 16 + 10 ins marked "M.C." in a mound of earth 30 ins diam at base & 18 ins high for meander cor. to fractional secs 1 & 36. Land level. Dense brush. Large timber Soil 1st rate.
	From the 1/4 sec cor on line bet secs 1 & 36 I run West on a true line bet secs 1 & 36 the line being fractional.
	Var 16° 15' E.
16.00	Left bank of Green river Course S.W. Set a sandstone 15 + 10 + 5 ins. marked "M.C." in a mound of earth 30 ins diam at base & 18 ins high, for meander cor to fractional secs 1 & 36. Land level. Dense brush. Soil 1st rate.
	From the 1/4 sec cor on line bet secs 1 & 36 I run East on a random line bet secs 1 & 36
	Var 16° 15' E.

Chains.	
20.00	Set temporary 1/16 sec cor. Land broken Soil 3d rate
40.12	To a point 10 lks N of the cor. to Tps 6 & 7 S. R. 21 & 22 E which is a sandstone 16 x 10 x 6 ins marked + placed in a mound of stone. From this corner Iron N 89° 57' W on a true line bet secs 1 & 36 with the same var.
20.06	Set a sandstone 20 x 11 x 10 ins marked "1/4" on E f ce in a mound of earth 30 ins diam at base & 18 ins high for 1/16 sec cor.
40.12	To the 1/4 sec cor on line bet secs 1 & 36. Land high mountainous. Bluffs much washed Soil 3d rate.
	Nov. 13. 1882.

East Boundary.

Survey commenced Nov 14. 1882 with Gurley's Transit in good adjustment for level, azimuth & collimation. Chain compared with & corrected by Steel pins. Standard steel tape.

Commence at the cor to Tps 6 & 7 S. R. 21 & 22 E which is a sandstone 16 x 10 x 6 ins marked + placed in a mound of stone. From this Iron

North on a random line bet secs 31 & 36.
Var 16° 15' E.

7.00	Dry creek Course N.W.
20.00	Set temporary 1/16 sec cor. Land rough & broken Soil 1st & 2d
40.08	To a point 11 lks W of the 1/4 sec cor on line bet secs 31 & 36 which is a sandstone 12 x 10 x 8 ins marked "1/4" and placed in a mound of stones. From this cor Iron N 00° 09' W on a true line bet secs 31 & 36 with the same var.
20.04	Set a sandstone 10 x 10 x 8 ins marked "1/16" on E face in a mound of earth & stones 30 ins diam at base & 18 ins high for 1/16 sec cor
40.08	To the cor to Tps 6 & 7 S. R. 21 & 22 E. Land broken & mountainous Good grass on hills.
	Soil 2d rate.

Exteriors ~~Subdivisions~~ of T. 6 S. R. 21 E. Salt Lake Mer. Utah Terr'y, Cont'd.

Chains	From the 1/4 sec cor on line bet secs 31 & 36 I run North on a random line bet secs 31 & 36. Var 16° 15' E
20.00	Set temporary 1/16 sec cor. Land rough & broken Soil 2d rate.
40.12	To a point 10 lks. W of the cor to secs 25. 30 31 & 36. which is a sandstone 14 x 10 x 6 ins marked & placed in a mound of stone. From this cor I run S. 00° 09' W. on a true line bet secs 31 & 36.
20.06	Set a sandstone 18 x 12 x 10 ins marked on N face "1/16" in a mound of earth 30 ins diam at base & 12 ins high for 1/16 sec cor.
40.12	To the 1/4 sec cor on line bet secs 31 & 36. Land mountainous & broken. Good grass on hills. Soil 2d rate.
	The line bet secs 25 & 30 being fractional from the cor to secs 25. 30. 31 & 36. I run North on a true line bet secs 25 & 30. Var 16° 15' E.
20.00	Set a sandstone 20 x 14 x 6 ins marked "1/16" on N face in a mound of earth & stone 30 ins diam at base & 18 ins high for 1/16 sec cor.
26.00	Left bank of Green river Course S.W. Set a sandstone 16 x 14 x 10 ins marked "M.C" in a mound of earth & stone 30 ins diam at base and 18 ins high for meander cor. to fractional secs 25 & 30. Land broken & mountainous. Grass. Soil 2d rate.
	I now commence at the 1/4 sec cor on line bet secs 19 & 24 which is a sandstone 14 x 9 x 6 ins marked "1/4". Thence I run. South on a true line bet secs 19 & 24. Var 16° 15' E
20.00?	Set a sandstone 14 x 10 x 6 ins marked on N. face "1/16" in a mound of earth & stone 30 ins diam at base & 18 ins high for 1/16 sec cor.
30.80	Left bank of Green river Course S.W. Set a cottonwood post 3 ft long 3 ins sqr marked "M.C" 18 ins deep in the ground for meander cor to fractional secs 19 & 24. Built a mound of earth

Chains.	H ins diam at base & 18 ins high around the post. Land broken & mountainous. Good winter range for stock. Soil 2d rate.
	From the 1/4 sec cor on line bet secs 19 & 24 I run North on a random line bet secs 19 & 24. Var 16° 15' E.
20.00	Set a temporary 1/16 sec cor. Land rough & broken. Soil 2d R.
40.24	To a point 12 lks E of the cor to secs 13. 18. 19 & 24 which is a sandstone 12 & 10 & 8 ins marked & placed in a mound of stone. From this cor I run S 00° 10' E on a true line bet secs 19 & 24 with the same var.
20.12	Set a sandstone 18 & 10 & 6 ins marked 1/16 on N face in a mound of earth & stone. 30 ins diam at base & 18 ins high for 1/16 sec cor.
40.24	To the 1/4 sec cor on line bet secs 19 & 24. Land broken & mountainous. Soil 2d rate, good grazing.
X	From the cor to secs 13. 18. 19 & 24 I run North bet secs 13 & 18. Var 16° 15' E.
20.00	Set a sandstone 14 & 12 & 10 ins marked on N face 1/16 in a mound of earth & stone 30 ins diam at base & 18 ins high for 1/16 sec cor.
28.50	Edge of high bluffs to river. At this point I leave a flag to triangulate to from across the river.
40.00	Left bank of Green river. Course S W. Set a sandstone 14 & 12 & 10 ins marked "M C" in a mound of stone for meander cor to fractional secs 13 & 18. In order to get the distance across river I send a flag across to right bank & set it on line bet secs 13 & 18. I then go across to flag and run a base line W 10 chs to a point whence flag left on bluffs. Bears S 22° 12' E which gives for distance across 24.50 chains. The whole distance from the cor to secs 13. 18. 19 & 24 will therefore be

Uncompahgre Ute Indian Surveys.

Subdivisions of T. 6 *S. R.* 21 *E. Salt Lake Mer. Utah Terr'y, Cont'd.*

Chains.	28.50 + 24.50 chains making
50.00	To Right bank of Green river. Set a cottonwood post 4 ft long 3 ins sqr marked "M.C." 18 ins deep in the ground for meander cor to fractional secs 13 & 18. Built a mound of earth 36 ins diam at base & 18 ins high around post. Thence North through brush and timber.
60.00	Set a sandstone 10 x 8 x 3 ins marked on N face "1/16" in a mound of earth & stone 30 ins diam at base & 18 ins high for 1/16 sec cor.
72.00	Leave timber.
80.00	Set a sandstone 20 x 10 x 4 ins marked on N face "11" & on E face "IIIIII" in a mound of stone 36 ins diam at base & 18 ins high. for cor to secs 7. 12. 13 & 18. Land level valley. Dense brush & large timber. Soil 1st rate.
	North bet secs. 7 & 12 Var 16° 15' E.
20.00	Set a sandstone 20 x 10 x 4 ins marked on N face "1/16" in a mound of earth & stone 30 ins diam at base & 18 ins high for 1/16 sec cor
40.00	Set a sandstone 26 x 14 x 5 ins marked on N face "1/4" in a mound of earth & stone 36 ins diam at base & 18 ins high for 1/4 sec cor. Land rough & mountainous. Soil 3d rate.
60.00	Set a sandstone 12 x 10 x 6 ins marked on N face "1/16" in a mound of earth 30 ins diam at base & 18 ins high for 1/16 sec cor
80.00	Set a sandstone 18 x 13 x 5 ins marked on N face "1" & on E face "IIIIII" in a mound of earth & stone 36 ins diam at base & 18 ins high. for cor to secs 1. 6. 7 & 12. Land very rough, mountainous & broken. Soil 3d rate.
	North bet secs 1 & 6. Var 16° 15' E.
20.00	Set a sandstone 13 x 9 x 6 ins marked "1/16" on N face in a mound of earth & stone 30 ins diam

Chains.	
	at base & 18 ins high for 1/16 sec cor
40.00	Set a sandstone 10 x 10 x 7 ins marked "1/4" on N face in a mound of earth & stone 3 ins diam at base & 18 ins high. for 1/4 sec cor.
64.06	Intersect the First Standard Parallel South at 10.30 chs. E of the Standard cor to Tps 5 S. R. 21 & 22 E.
	This point I establish by setting a sandstone 18 x 14 x 10 ins marked "C.C.T.6" on S face "21" on W face and "22" on E face in a mound of earth & stone 3 ins diam at base and 18 ins high. for closing corner to Tp 6 S. R. 21 & 22 E
	Land very rough & mountainous
	Soil 3d rate.
	Nov 15. 1882

BOOK-A-264

Examined by.....

Compared by.....

FIELD NOTES

OF THE SURVEY OF THE

Section Lines

OF

Township No. 6 South

Range No. 21 East

OF THE

SALT LAKE MERIDIAN

IN

Utah Territory,

AS SURVEYED BY

DANIEL G. MAJOR,

U. S. Surveyor,

Under his Contract,

Dated December 20th, 1880.

Survey Commenced, November 13th *1882.*

Survey Completed, November 20th *1882.*

BOOK-A-264
390

18

18

Township 6 South R. 21 E of Salt Lake Mer.
Terr. of Utah,



Uncompahgre Ute Indian Surveys

Resurvey of secs of T 6 S R 21 E Salt Lake Utah

Survey commenced Nov 13. 1882 with Gurley & Wurdeman 8 and 6 ins Transits in good adjustment for level, azimuth and collimation. Chains compared with and corrected by Stackpole's standard steel tape. I commenced at the corner to secs 1. 2. 35 & 36 on the S bdy of the Township and thence I run

chains	
	North on a random line bet secs 35 & 36 Var 16° 15' E
20.00	Set temporary 1/16 sec cor Level Soil 1st rate
39.60	To a point 20 lks W of the 1/4 sec cor. From this corner I run S 00° 17' W on a true line bet secs 35 & 36 with the same var.
19.80	Set a sandstone 20 x 8 x 6 ins in the ground marked "1/16" on E face in a mound of earth 30 ins diam at base & 18 ins high for 1/16 sec cor.
39.60	To the corner to secs 35 & 36 Land level, river bottom Soil 1st rate
	From the 1/4 sec cor bet secs 35 & 36 I run North on a random line bet secs 35 & 36 Var 16° 15' E
20.00	Set a temporary 1/16 sec cor. Level 1st rate Soil
40.08	To a point 30 lks W of the cor to secs 25. 26 35 & 36 From this corner I run S 00° 26' W on a true line bet secs 35 & 36 with the same var
20.04	Set a cottonwood post 36 x 3 x 3 ins 12 ins in ground marked "1/16" on N face for 1/16 sec cor in a mound of earth 30 ins diam at base and 18 ins high: dug 2 pits 18 x 12 x 12 ins N & S. dist 5 ft from mound for 1/16 sec cor
40.08	To the 1/4 sec cor bet secs 35 & 36

Uncompahgre Ute Indian Survey.

Resurvey of secs of T. 6 S. R. 21 E. of Salt Lake Mer.

Land generally level. Soil 1st rate

From the corner to secs 25. 26. 35 and 36
Run East on a random line bet
secs 25 and 36.
Var 16° 15' E.

20.00 Set a temporary 1/16 sec cor level Soil 1st rate
40.15 To a point 18 links N of the 1/4 sec cor
Land bench. good grazing. Soil 1st rate
From this corner Run
N 89° 45' W on a true line bet secs 25 & 36
with the same var
20.09 Set a cottonwood post 36 x 3 x 3 ins in
ground marked "1/16" on E face in a
mound of earth 30 ins diam at base &
18 ins high. dug 3 pits 18 x 12 x 12 ins E and
W dist 5 ft from mound for 1/16 sec cor
40.15 To the corner to secs 25. 26. 35 and 36
Land level. Good grazing Soil 1st rate

From the 1/4 sec cor bet secs 25 & 36
Run
East on a random line bet secs 25 & 36
Var 16° 15' E.

17.00 Right bank of Green river.
Runs send a flag across Green river and
plant it on left bank. Then measure
North 4 chs and find angle to right
bank to be 72° 31' which gives for distance
29.70 13.70 lks to left bank of Green river.
180.20 Intersect the East boundary of Township
26 lks South of the corner to secs 25. 30. 31. 36
From this corner Run
S 89° 38' W on a true line bet secs 25 & 36
with the same var.
23.00 Set a cottonwood post 3 ft long by 3 ins
M.C. sq ins ground marked "M.C." on W face
ins a mound of earth 30 ins diam at base

Uncompahgre Ute Indian Survey

	Resurvey of secs of T 6 S R 2 E Salt Lake Utah
	claims:
	and 18 ins high: dug 2 pits on W & ft
	dist from post for 1/16 sec cor
40.20	To the 1/4 sec cor on line bet Secs 25 & 36
	Land very bitten. Good grazing
	Soil alluvial 1st rate
	From the corner to secs 25. 26. 35 & 36
	Drew
	North on a random line bet secs 25 & 26
	Var 16° 15' E
20.00	Set temporary 1/16 sec cor. level Soil 1st rate
40.04	To a post 8 links E of the 1/4 sec cor.
	From this corner Drew
	S 00° 07' E on a true line bet secs 25 & 26
	with the same var
20.02	Set a sandstone 16 x 10 x 3 ins 12 ins in
	ground marked "1/16" on N face in a
	mound of earth 30 ins diam at base and
	18 ins high: dug 2 pits 18 x 12 x 12 ins E and
	W dist 5 ft from stone for 1/16 sec cor
40.04	To the corner to secs 25. 26. 35. 36
	Land rolling, hills. Grass & volute sage.
	Soil 1st rate
	From the 1/4 sec. cor bet secs 25 and 26
	Drew
	North on a random line bet secs 25 and 26
	Var 16° 15' E
20.00	Set a temporary 1/16 sec cor. Rolling Soil 1st rate
40.08	To a post 16 links E of the cor to secs 23, 24, 25 & 26
	From this corner Drew
	S 00° 14' E on a true line bet secs 25 & 26
	with the same var
20.04	Set a sandstone & cottonwood post 36 ins x 3 ins
	sq in a mound of earth 30 ins diam at base
	& 18 ins high: dug 2 pits 18 x 12 x 12 ins E & W
	dist 5 ft from post marked "1/16" on N face
	for 1/16 sec cor
40.08	To the 1/4 sec cor bet secs 25 & 26

Uncompahgre Ute Indian Survey

Resurvey of secs of T 6 S. R 21 E of Salt Lake M

Land slightly rolling. Good grazing
Soil 1st rate.

Chains.	From the corner to secs 23. 24. 25. and 26. Run East on a random line bet secs 24 & 25 Var 16° 15' E
20.00	Set a temporary 1/16 sec cor Land rolling. hills, grass & white sage. grazing good. Soil 2nd rate
40.18	To a point 10 lks S of the 1/4 sec cor Land level with cottonwood timber, good grass Soil 1st rate
	From this corner Run S 89° 51' W on a true line bet secs 24 and 25 with the same var
20.09	Set a sandstone 10 x 5 x 3 ins 12 ins in ground marked "1/16" on E face in a mound of earth 30 ins diam at base and 18 ins high: dug x pits 18 x 12 x 12 ins. E & W dist 5 ft from mound for 1/16 sec cor
40.18	To the corner to secs 23. 24. 25 and 26 Land slightly rolling and level, with cottonwood timber, good grass Soil 1st rate
	As the line bet secs 24 & 25 is fractional, From the 1/4 sec cor bet secs 24 and 25 Run East on a true line bet secs 24 & 25 Var 16° 15' E
20.00	Set a sandstone 15 x 7 x 3 ins 12 ins in ground marked "1/16" on E face in a mound of earth 30 ins diam at base and 18 ins high: dug x pits 18 x 12 x 12 ins E & W dist 5 ft from mound for 1/16 sec cor
24.20	Left bank of Green river Course South Land level, covered with good grass, Cottonwood timber along river. Soil 1st rate alluvial.

Uncompahgre Ute Indian Surveys

Resurvey of secs of T6 S. R. 21 E Salt Lake Utah

chains	From the corner to Secs 23. 24. 25 and 26 I run
	North on a random line bet secs 23 & 24 Var 16° 15' E.
5.00	Right bank of Green river.
	I now offset from this point 8 chains to the West: thence I triangulate to flag set on line on N side of river, distance 25.80 to M.C. cor on
30.80	Right bank of Green river.
40.00	Not finding any corner Set a temporary 1/4 sec. cor. Land broken Soil 1st rate
60.00	Set a temporary 1/16 sec cor.
61.00	Drain. Course W. Land bluff and mountainous Soil 3d rate.
80.46	To a point 43 links W of the corner to secs 13. 14. 23 and 24.
	From this corner I run
	S 00° 18' W on a true line bet secs 23 and 24 with the same var.
20.10	Set a sandstone 16 × 10 × 10 ins in ground marked "1/16" on E face in a mound of earth 30 ins diam at base and 18 ins high: dug 2 pits 18 × 12 × 12 ins N and S dist 5 ft from stone for 1/16 sec cor
40.23	Set a sandstone 18 × 8 × 8 ins in ground marked "1/4" on N face in a mound of earth 30 ins diam at base and 18 ins high: Dug 2 pits 18 × 12 × 12 ins N & S. dist 5 ft from stone for 1/4 sec cor.
49.23 M.C	Set a sandstone 16 × 10 × 8 ins in ground marked "M.C" on N face in a mound of earth 30 ins diam at base and 18 ins high: dug a pit 18 × 12 × 12 ins N dist 5 ft from stone for Meander Cor.
75.23 M.C	Set a cottonwood post 36 × 3 × 3 ins sq marked "M.C" on S face in a mound of earth 30 ins diam at base and 18 ins high: Dug a pit 18 × 12 × 12 ins S dist 5 ft from stone for meander Cor.
80.46	To the cor to secs 23. 24. 25 & 26

Uncompahgre Ute Indian Surveys

Resurvey of secs of T 6 S. A. 21 E of Salt Lake Utah

Land N of river mountainous South cottonwood
Soil 1st & 3d Rates

Chains	
	From the Cor to Secs 13. 14. 23. 24
	I run
	East on a random line bet secs 13 & 14
	Var 16° 15' E
20.00	Set a temporary 1/16 sec cor. Land very rough
	holly with bluffs - grazing good Soil sandy 2d rate
40.00	Set a temporary 1/4 sec cor. not finding any cor
	Land rough high rolling bluff. Soil sandy 2d rate
59.00	Hollow drain.
60.00	Set a temporary 1/16 sec cor. Land very rough
	high bluffs. grazing bluffs. Soil sandy 2d rate.
80.70	Intersect the East boundary of Township
	37 links south of the Cor to Secs 13. 18. 19. 24
	From this corner I run
	S 89° 44' W on a true line bet secs 13 & 24
	with the same var.
20.17	Set a sandstone 18 x 16 x 12 ins in ground
	marked "1/16" on Eface in a mound of
	earth 30 ins diam at base & 18 ins high
	dug 2 pits E & W dist 5 ft from stone
	for 1/16 sec cor.
40.35	Set a sandstone 24 x 12 x 10 ins in ground
	marked "1/4" on Eface in a mound of
	earth 30 ins diam at base and 18 ins high
	dug 2 pits E & W dist 5 ft from stone
	for 1/4 sec cor.
60.53	Set a sandstone 20 x 10 x 4 ins in ground
	marked "1/16" on Eface in a mound of
	earth 30 ins diam at base and 18 ins high
	dug 2 pits E & W distant 5 ft from
	stone for 1/16 sec cor.
80.70	To the Cor to Secs 13. 14. 23. 24.
	Land very rough, high rolling bluffs.
	grazing good on hills. Mountainous
	Soil sandy 2d & 3d rates

Uncompahgre Ute Indian Surveys

Resurvey of secs of T. 6 S. R. 21 E. Salt Lake Utah

Chains	
	North bet secs 13 and 14.
	Var 16° 15' E
20.00	Set a sandstone 14×10×10 ins 12 ins in ground marked "1/16" on N face in a mound of earth 30 ins diam at base & 18 ins high: dug 2 pits 18×12×12 ins N & S dist 5 ft from mound for 1/16 sec cor. Land broken & mountainous. Soil 2d rate
40.00	Enter valley. Set a sandstone 16×12×8 ins 12 ins in ground marked "1/4" on N face in a mound of earth 30 ins diam at base and 18 ins high: dug 2 pits 18×12×12 ins N and S dist 5 ft from mound for 1/4 sec cor.
58.20	Left bank of Green river. Course W by S.
M. C	I now send a flag across the river & place the same on the right bank. I then measure from a point 55 chs distant North from corner to secs 13. 14. 23 & 24. West 6 chs and find angle to flag on right bank to be 70° 34' which gives for distance 17.00 chs. Set a sandstone 18×14×7 ins in ground "M.C" on S face in a mound of earth 30 ins diam at base and 18 ins high: dug 1 pit 18×12×12 ins S dist 5 ft from stone for meander cor.
72.00	Right bank of Green river.
M. C	Set a sandstone 16×9×7 ins in ground marked "M.C" on N face in a mound of earth 30 ins diam at base and 18 ins high: Dug 1 pit 18×12×12 ins N dist 5 ft from stone for meander Cor.
80.00	Set a sandstone 20×4×3 ins in ground marked on N face "11" on E face "1" in a mound of earth 36 ins diam at base & 30 ins high: dug 2 pits 18×18×12 ins in each sec 5 ft dist from mound for cor to secs 11. 12 13 & 14 South of river mountainous; N side dense under brush & cottonwood timber, good grass Soil 1st 12d rate

Resurvey of Secs of T 6 S R 21 E of Salt Lake Utah

chains	East on a random line bet. secs 12 & 13 Var 16° 15' E
20.00	Set a temporary 1/16 sec cor. Land river bottom, good grass; cottonwood timber. Soil 1st rate
40.00	Set a temporary 1/4 sec cor. Land river bottom, good grass, Cottonwood timber. Soil 1st rate
60.00	Set a temporary 1/16 sec cor. Land river bottom good grass. Cottonwood timber Soil 1st rate
80.36	Intersect the East boundary of the township at 42 links N of the corner to secs 7. 12 13. 18, Land river bottom; good grazing, Cottonwood timber. Soil 1st rate. From this corner I run N 89° 42' W on a true line bet. secs 12 & 13 with the same var,
20.09	Set a cottonwood post 36 x 3 x 3 ins 12 ins in ground marked "1/16" on E face in a mound of earth 30 ins diam at base and 18 ins high: dug 2 pits 18 x 12 x 12 ins E & W dist 5 ft from post for 1/16 sec cor.
40.18	Set a sandstone 12 x 10 x 5 ins 12 ins in ground marked "1/4" on E face in a mound of earth 30 ins diam at base and 18 ins high: dug 2 pits 18 x 12 x 12 ins E and W dist 5 ft from post for 1/4 sec cor.
60.27	Set a sandstone 24 x 12 x 5 ins 12 ins in ground marked "1/16" on E face in a mound of earth 30 ins diam at base and 18 ins high: dug 2 pits 18 x 12 x 12 ins E and W dist 5 ft from post for 1/16 sec cor.
80.36	To the corner to secs 11. 12. 13. 14 Land river bottom. Grazing excellent. Soil alluvial deposit 1st rate. Nov 13 1882

Unsurveyed Ute Indian Surveys

Resurvey of secs of T. 6 S. R 21 E Salt Lake Mer.

Chains	North bet secs 11 and 12.
	Var 16° 15' E
20.00	Set a sandstone 24 x 10 x 3 ins 12 ins in the ground marked "1/16" on N face in a mound of earth 30 ins diam at base and 18 ins high: dug 2 pits 18 x 12 x 12 ins N & S dist 5 ft from mound for 1/16 sec cor Mountainous, grazing good Soil 2d rate
40.00	Set a sandstone 16 x 10 x 8 ins 12 ins in the ground marked "1/4" on N face in a mound of earth 30 ins diam at base and 18 ins high: dug 2 pits 18 x 12 x 12 ins N and S distant 5 ft from mound for 1/4 sec cor.
	Land broken mountainous
	Good grazing on benches.
	Soil 1st & 2d rate
60.00	Set a sandstone 20 x 14 x 3 ins 12 ins in ground marked "1/16" on N face in a mound of earth 30 ins diam at base and 18 ins high: dug 2 pits 18 x 12 x 12 ins N & S. dist 5 ft from mound for 1/16 sec cor.
80.00	Set a sandstone 24 x 10 x 3 ins 12 ins in ground marked on the N face "1" and on the E face "1" in a mound of earth 30 ins diam at base and 18 ins high: dug 2 pits 18 x 12 x 12 ins N & S. distant 5 ft from mounds for Cor to secs 1. 2. 11 & 12
	Land broken mountainous
	Some bench land.
	Grazing good for upland.
	Soil 1st & 2d rate

Resurvey of Sections of T. 6 S. R. 21 E. Salt Lake Utah.

Chains	At a point 21 chains East of the corner to secs 35 & 36 on south boundary of Township 5 north
21.40	Thence West to Green river, 21 chains
M. C	to meander bet sec 36 and 35 Set a cottonwood post 36 x 3 x 3 ins 12 ins in ground marked "M. C." on N face in a mound of earth 30 ins diam at base and 18 ins high: dug 1 pit N 5 ft dist from post for meander Cor
40.00	Set a sandstone 20 x 4 x 4 ins 18 ins in ground marked "1/4" on N face in a mound of earth 30 ins diam at base and 18 ins high: dug 2 pits 18 x 12 x 12 ins N & S dist 5 ft from mound for 1/4 sec cor. Scattering timber (cottonwood) along the river. Soil sandy loam. 1st rate.
	Finding no old corner I continued North
57.00	Ascend, from valley of river.
60.00	Set a sandstone 14 x 10 x 6 ins 12 ins in ground marked "1/16" on N face in a mound of earth 30 ins diam at base and 18 ins high: dug 2 pits 18 x 12 x 12 ins N & S distant 5 ft from mound for 1/16 sec cor.
	Land river bottom: generally level with good grazing. Soil sandy 1st rate.
80.00	Set a sandstone 17 x 15 x 8 ins 7 ins in ground marked on N face "IIIII" on the East face "II" in a mound of earth 36 ins diam at base and 30 ins high: dug 2 pits 18 x 18 x 12 ins in each section 5 ft dist from mound for corner to secs 26. 27. 34 & 35.
	Land level, mostly river bottom. Grazing good with cottonwood timber along banks of river.
	Soil light sandy loam. 1st rate.

Uncompahgre Ute Indian Surveys

Resurvey of secs of T6 S R 21 E Salt Lake Utah

chains	East on a random line bet secs 26 & 35
	Var 16° 15' E
20.00	Set a temporary 1/16 sec cor. Low bench
	land rolling. Good grazing Soil sandy 2d rate
40.00	Finding no old corner. Set a temporary
	1/4 sec cor. Land rolling, good grass Soil 2d rate
60.00	Set a temporary 1/16 sec cor. Low bench land
	rolling. Good grazing. Soil 2d rate.
80.20	Intersect the N & S line at a point 14
	links North of the corner to Secs 26.27
	34 & 35.
	Land rolling, good grass. Soil 2d rate.
	From this corner I run N 89° 54' W on a
	true line bet secs 26 and 35.
20.05	Set a sandstone 11 x 9 x 5 1/2 ins 12 ins
	in ground marked "1/16" on E face in a
	mound of earth 30 ins diam at base
	and 18 ins high: dug 2 pits 18 x 12 x 12 ins
	E and W dist 5 ft from stone for 1/16 sec cor
40.10	Set a sandstone 20 x 10 x 4 ins 12 ins
	in ground marked "1/4" on E face in a
	mound of earth 30 ins diam at base
	and 18 ins high: dug 2 pits 18 x 12 x 12
	ins E & W dist 5 ft from stone for 1/4 sec cor.
60.15	Set a sandstone 18 x 18 x 12 ins 12 ins
	in ground marked "1/16" on E face
	in a mound of earth 30 ins diam at
	base and 18 ins high: dug 2 pits 18 x 12
	x 12 ins E & W dist 5 ft from stone for 1/16 sec cor
80.20	To the corner to secs 26.27 34 & 35
	Land low benches and rolling.
	Grazing good.
	Soil 2d rate.
	North bet secs 26 & 27
	Var 16° 15' E
20.00	Set a sandstone 12 x 10 x 5 ins 12 ins
	in ground marked "1/16" on N face in a
	mound of earth 30 ins diam at base and

Resurvey of sections of T. 6 S. R. 21 E. Salt Lake M.

	18 ins high: dug 2 pits 18+12+12 ins N. & S. dist 5 ft from mound for 1/16 sec cor. Land level, good grazing. Soil sandy 1st rate.
40.00	Finding no old corner. Set a sandstone 12+12+8 ins 8 ins in ground, marked "1/4" on N. face in a mound of earth 30 ins diam at base and 18 ins high: dug 2 pits 18+12+12 ins N. & S. dist 5 ft from stone for 1/4 sec cor. Land broken with good grazing. Soil sandy 2d rate. Course North
60.00	Set a sandstone 11+9+5 ins 18 ins in ground marked "1/16" on N. face in a mound of earth 30 ins diam at base and 18 ins high: dug 2 pits 18+12+12 ins N. and S. dist 5 ft from stone for 1/16 sec cor. Land broken with good grazing. Soil sandy 2d rate.
75.00	Water drain. Course W.
80.00	Set a sandstone 20+16+12 ins 12 ins in ground marked "1/4" on the N. face and "1" on the East face in a mound of earth 36 ins diam at base and 30 ins high: dug pits 18+18+12 ins in each section 5 ft distant from mound for corner to secs 22, 23, 26 & 27. Land level and partly broken. Grazing good 1/2 level & 1/2 mountainous. Soil sandy loam. 1st rate.
	East on a random line between secs 23 & 26. Var 16° 15' E.
17.00	Ascend level bench land.
20.00	Set a temporary 1/16 sec cor. Land generally level. Soil 1st rate. Grazing good.

Uncompahgre Ute Indian Survey.

Resurvey of secs of T 6 S R 2 E Salt Lake Utah.

chain.	
40.04	To a point 16 links S of the ¼ sec cor. Land broken bench land, grazing good. Soil sandy 2d rate. From this corner I run S 89° 46' W on a true line bet secs 23 & 26 with the same var.
20.02	Set a sandstone 12 x 10 x 8 ins 7 ins in ground marked "1/16" on E face in a mound of earth 30 ins diam at base & 18 ins high: dug a pits 18 x 12 x 12 ins E and S dist 5 ft from mound for 1/16 sec cor.
140.04	To the corner to Secs 22, 23, 26 & 27 Land broken, mountainous partly Soil sandy. 1st & 2d rate.
	From this ¼ sec cor bet secs 23 & 26 I run. East on a random line bet secs 23 & 26 Var 16° 15' E
20.00	Set a temporary 1/16 sec cor. Land broken, bench land, grazing good. Soil sandy. 2d rate.
23.50	Descend from bench land to valley of river.
40.16	Intersect the N & S line at a point 10 links S of the corner to Secs 23, 24, 25 & 26. Land broken nearly level with good grazing. Soil 1st rate. From this corner I run S 89° 51' W on a true line bet secs 23 & 26 with the same var.
20.08	Set a sandstone 12 x 10 x 4 ins 12 ins in ground marked "1/16" on E face in a mound of earth 30 ins diam at base and 18 ins high; dug a pits 18 x 12 x 12 ins E & W dist 5 ft from mound for 1/16 sec cor.
40.16	To the ¼ sec cor bet secs 23 and 26. Land in mountainous ¼ level. Good grazing. Soil sandy 1st & 2d rates.

Resurvey of sections of T. 6 S. R. 21 E. Salt Lake M.

chains	North on a random line between secs. 22 & 23 Var. 16° 15' E.
9.50	Ridge course N.W.
13.00	Over high rocky bluffs. Irons make an offset 15 lks. West of this point thence North 21 chs., thence East 15 chs. and strike point on west sec. line
33.00	between secs. 22 & 23. Thence North on
40.24	sec. line and intersect a point 1.9 links West of the 1/4 sec. corner. Land rough & broken. Soil 2d rate. From this corner Irons S. 00° 16' W. on a true line between secs. 22 & 23 with the same var.
7.00 "M.C."	Set a sandstone 16 x 12 x 7 ins. 8 ins. in ground marked "M C" on N. face in a mound of earth 30 ins. diam. at base and 8 ins. high: dug 1 pit 18 x 12 x 12 ins. N. 5 ft. dist. from mound for meander cor.
28.00	Set a sandstone 14 x 12 x 7 ins. 7 ins. in ground marked "M. C." on S. face in a mound of earth 30 ins. diam. at base & 18 ins. high: dug 1 pit 18 x 12 x 12 ins. S. 5 ft. dist. from mound for Meander Cor.
40.24	To the cor. to secs. 22, 23, 26 & 27. Land broken & mountainous. Soil 2d rate. Nov. 14. 1882
	From the 1/4 sec. cor. between secs. 22 & 23 Irons North on a random lines between secs. 22 & 23 Var. 16° 15' E.
20.00	Set a temporary 1/16 sec. cor. Land level. Soil good 1st rate.
40.16	To a point 2 3/4 links E. of the cor. to secs. 14, 15, 22, 23. From this corner Irons S. 0° 20' E. on a true line between secs. 22 & 23 with the same var.
20.08	Set a sandstone 24 x 12 x 8 ins. 9 ins. in ground marked "1/16" on N. face on a

BOOK-A-264

Uncompahgre Ute Indian Survey

Resurvey of secs of T. 6 S. R 21 E. Salt Lake Mer.

Chains	
	mound of earth 30 ins diam at base and 18 ins high: dug 2 pits 18×12×12 ins N. & S. dist 5 ft from mound for 1/16 sec cor
40.16	To the 1/4 sec cor bet secs 22 and 23. Land level & broken & Mountainous Soil 1st rate.
	From the cor to secs 14. 15. 22 & 23 Drew.
	East on a random line bet secs 14 & 23 Var 16° 15' E.
	Descend to.
20.00	Set a temporary 1/16 sec cor. Mountainous & broken. Soil 2d rate. bench land
40.12	To a point 14 links S of the 1/4 sec cor Level, river bottom. Soil 1st rate
	From this corner Drew
	S 89° 48' W on a true line bet secs 14 & 23 with the same var.
20.06	Set a sandstone 12×12×3 ins 6 ins in ground marked "1/16" on E face in a mound of earth 30 ins diam at base and 18 ins high: dug 2 pits 18×12×12 ins E & W dist 8 ft from stone for 1/16 sec cor
40 1.2	To the cor to secs 14. 15. 22 & 23. Land N. level & 1/2 mountainous. Soil 1st & 2d rate.
	From the 1/4 sec cor on sec line bet secs 14 & 23 Drew
	East on a random line bet secs 14 & 23 Var 16° 15' E
3.00	Right bank of Green river. Now lay off a base line to the South of 6 chains. and plce a flag on the left bank of river on sec line: and find angle to be 70° 46' which gives me for distance

Resurvey of sections of T 6 S R 21 E Salt Lake Ut

	across river 17.20 chains and
20.20	Left bank of Green river
40.16	To a point 25 links N of the corner to secs 13.14.23 & 24.
	From this corner I run
	N 89° 39' W on a true line bet secs 14 & 23 with the same var.
19.80 M.C.	Set a cottonwood post 36 ins x 3 ins sq 12 ins in ground marked "M.C." on E face in a mound of earth 30 ins diam at base and 18 ins high: dug 2 pits 18 x 12 x 12 ins E & W dist 5 ft from post for Meander Cor
37.16 M.C.	Set a sandstone 14 x 9 x 7 ins in ground in a mound of earth 30 ins diam at base & 18 ins high: dug 2 pits 18 x 12 x 12 ins E & W dist 5 ft from post for sec cor.
40.16	To the 1/4 sec cor bet secs 14 & 23.
	Broken bluffs. mountainous Soil 2d rate
	North bet secs 14 and 15. Var 16° 15' E
20.00	Set a sandstone 12 x 10 x 8 ins 10 ins in ground marked "1/16" on N face in a mound of earth 30 ins diam at base & 18 ins high: dug 2 pits 18 x 12 x 12 ins N & S dist 5 ft from stone for 1/16 sec cor
	Land rolling, plenty of grass. Soil 2d rate
40.00	Set a sandstone 15 x 10 x 8 ins. 10 ins in ground marked "1/4" on N face in a mound of stone 30 ins diam at base and 18 ins high: dug 2 pits 18 x 12 x 12 ins N & S dist 5 ft from stone for 1/4 sec cor. Land rolling. good grass Soil 2d rate.
60.00	Set a sandstone 24 x 10 x 3 ins 12 ins in ground marked 1/16 on N face in a mound of stone 30 ins diam at base and 18 ins high Dug 2 pits 18 x 12 x 12 ins. N & S. dist 5 ft from stone for 1/16 sec cor
80.00	Set a sandstone 24 x 6 x 5 ins 12 ins in ground marked on the N face "11" on the East face "11" in a mound of earth 30 ins diam at base and 20 ins.

Uncompahgre Ute Indian Surveys

Resurvey of secs of T.6 S.A 21 E. Salt Lake Utah.

chains	high: dug pits 18×18×12 ins in each section 5 ft. dist from mound for corner to secs 10. 11. 14 & 15. Land rolling. Grass good and plenty of it. Soil 2d rate.
	East on a random line bet secs 11 & 14 Var 16° 15' E
20.00	Set a temporary 1/16 sec cor. Land 2d rate
30.00	Valley with timber Soil 1st rate.
40.00	Set a temporary 1/4 sec Cor Land valley with good grass & timber Soil 1st rate
60.00	Set a temporary 1/16 sec cor Valley land with good grass & timber Soil 1st rate
80.28	Intersect the N and S line at a point 32 links S of the corner to Secs 11. 12. 13. 14 Valley land, good grass & timber Soil 1st rate. From this corner I run. S 89° 46' W on a true line bet secs 11 & 14 with the same var.
20.07	Set a sandstone 20×10×3½ ins. 6 ins in ground marked "1/16" on E face in a mound of earth 30 ins diam at base and 18 ins high: dug 2 pits 18×12×12 ins E and W dist 5 ft from mound for 1/16 sec cor
40.14	Set a sandstone 20×5×5 ins, 6 ins in ground marked "1/4" on E face in a mound of earth 30 ins diam at base & 18 ins high: dug 2 pits 18×12×12 ins E & W dist 5 ft from mound for 1/4 sec cor
60.21	Set a sandstone 16×10×5 ins 7 ins in ground marked "1/16" on E face in a mound of earth 30 ins diam at base and 18 ins high: dug 2 pits 18×12×12 ins E & W dist 5 ft from mound for 1/16 sec cor
80.25	To the corner to secs 11. 12. 13. & 14 Land mostly valley of river. good grazing Soil 1st rate.

Uncompahgre Ute Indian Surveys

Resurvey of sections of T 6 S R 21 E Salt Lake Ute

chain	North bet secs 10 and 11
	Var 16° 15' E
20.00	Set a sandstone 14 x 10 x 10 ins 6 ins in ground marked "1/16" on N face in a mound of earth 30 ins diam at base and 18 ins high: dug 2 pits 18 x 12 x 12 ins N & S dist 5 ft from mound for 1/16 sec cor Land broken & mountainous: good grass
	Soil 2d rate
40.00	Set a sandstone 18 x 16 x 3 ins 8 ins in ground marked "1/4" on N face in a mound of earth 30 ins diam at base and 18 ins high: dug 2 pits 18 x 12 x 12 ins N & S dist 5 ft from mound for 1/4 sec cor. Land broken & mountainous: grazing good for upland
	Soil 2d rate
60.00	Set a sandstone 20 x 12 x 4 ins 8 ins in ground marked "1/16" on N face in a mound of earth 30 ins diam at base and 18 ins high: dug 2 pits 18 x 12 x 12 ins N & S dist 5 ft from mound for 1/16 sec cor Land broken & mountainous. Grazing good for upland
	Soil 2d rate
80.00	Set a sandstone 24 x 12 x 5 ins 12 ins in ground marked on N face "1" on the E face "11" in a mound of stone 30 ins diam at base and 18 ins high: dug 1 pit 18 x 12 x 12 ins in each section dist 5 ft from stone for cor to secs 2 3 10 & 11 Land broken & mountainous. Grazing good on hills
	Soil 2d rate

Uncompahgre Ute Indian Survey

Resurvey of Secs of T6 S R 21 E Salt Lake Meridian

Chains	
	East on a random line bet secs 2 & 11 Var 16° 15' E
20.00	Set a temporary 1/16 sec cor. Land broken and rough. Grazing. Soil 2d rate
40.00	Set a temporary 1/4 sec cor. Land broken mountainous. grazing Soil 2d rate
60.00	Set a temporary 1/16 sec cor Land broken, mountainous. grazing Soil 2d rate
80.40	Intersect the N & S line at a point 32 links South of the Cor to secs 1. 2. 11 & 12 Land mountainous. grazing. Soil 2d rate From this corner Iron 889° 46' W on a true line bet secs 2 & 11 with the same var.
20.10	Set a sandstone 30 x 15 x 5 ins 10 ins in ground marked "1/16" on E face in a mound of earth 30 ins diam at base & 18 ins high: dug 2 pits 18 x 12 x 12 ins E & W dist 5 ft from mound for 1/16 sec cor
40.20	Set a sandstone 22 x 12 x 6 ins 8 ins in ground marked "1/4" on E face in a mound of earth 30 ins diam at base and 18 ins high: dug 2 pits 18 x 12 x 12 ins E & W dist 5 ft from mound for 1/4 Sec cor
60.30	Set a sandstone 22 x 10 x 4 ins 8 ins in ground marked "1/16" on E face in a mound of earth 30 ins diam at base and 18 ins high: dug 2 pits 18 x 12 x 12 ins E & W dist 5 ft from mound for 1/16 sec cor.
80.40	To the corner to secs 2. 3. 10 & 11. Land mountainous Grazing fair. Soil 2d rate

North bet secs 2 & 3
Var 16° 15' E

20.00	Set a sandstone 16 x 12 x 3 ins 12 ins in ground marked on N face "1/16" in a mound of earth 30 ins diam at base

Resurvey of Secs of T 6 S. R 2 E. Salt Lake Mer.

chains.	and 18 ins high: dug 2 pits 18 × 12 × 12 ins N & S dist 8 ft from mound for 1/16 sec cor
	Land broken & mountainous
	Good grazing
	Soil sandy 2d rate.
40.00	Set a sandstone 14 × 14 × 3 ins 6 ins in ground marked "1/4" on N face in a mound of earth 30 ins diam at base and 18 ins high: dug 2 pits 18 × 12 × 12 ins N & S dist 8 ft from mound for 1/16 sec cor
	Land broken & mountainous
	Good grazing
	Soil sandy 2d rate.
60.00	Set a sandstone 28 × 12 × 4 ins 12 ins in ground marked "1/16" on N face in a mound of earth 3 ft ins diam at base and 18 ins high: dug 2 pits 18 × 12 × 12 ins N & S dist 8 ft from stone for 1/16 sec cor
	Land broken & mountainous
	Good grazing
	Soil sandy 2d rate
64.30	Intersect the 1st Standard Parallel South at 10.62 chs East of the Standard Cor to secs 34 and 35 which is a sandstone 12 × 9 × 9 ins:
	Set a sandstone 14 × 8 × 6 ins 10 ins in ground marked "C. C. 2 S" on E. face "35" on S.W face in a mound of earth 3 ft ins diam at base & 2 ft ins high: dug a pit 18 × 18 × 12 ins each Section 5 ft dist from mound for closing corner to secs 2 & 3
	Land broken and mountainous
	Good grazing
	Soil sandy 2d rate

Uncompahgre Ute Indian Surveys.

Resurvey of Secs of T.6 S. R 21 E Salt Lake Utah

chains I commence at the corner to secs 3. 4. 33 & 34 on the South boundary of Township
Thence Irun
North on a random line bet secs 33 & 34
Var 16° 15' E
20.00 Set a temporary "1/16" sec cor. Land very rough, mountainous, good grazing
Soil 2d rate
40.00 Set a temporary "1/4" sec cor. Land rough & mountainous. Good grass
Soil 2d rate. Finding no cor continue N
56.50 On plateaus or table land,
60.00 Set a temporary 1/16 sec cor. Land rough & mountainous. Good grass
Soil 2d rate
76.00 Descend from bench land or plateau
80.90 To a point 60 links West of the Cor to secs 27. 28. 33 & 34
From this corner Irun
S 80° 34' W on a true line bet secs 35 & 36 with the same var.
20.22 Set a sandstone 20 x 12 x 4 ins 12 ins in ground marked "1/16" on N face in a mound of earth 30 ins diam at base and 18 ins high: dug 2 pits 18 x 12 x 12 ins N & S dist 5 ft from stone for 1/16 sec cor.
40.45 Set a sandstone 24 x 10 x 3 ins 10 ins in ground marked "1/4" on N face in a mound of earth 30 ins diam at base and 18 ins high: dug 2 pits 18 x 12 x 12 ins N & S dist 5 ft from stone for 1/4 sec cor.
60.68 Set a sandstone 15 x 12 x 8 ins. 8 ins in ground marked "1/16" on N face in a mound of earth 30 ins diam at base and 18 ins high: dug 2 pits 18 x 12 x 12 ins N & S dist 5 ft from mound for 1/16 sec cor
80.90 To the corner to secs 3. 4. 33 & 34.
Land rough & mountainous, good grass
Soil 2d rate
Nov 15. 1882

Uncompahgre Ute Indian Surveys

Resurvey of Secs of T. 6 S. R. 21 E. Salt Lake Utah

chains	From the corner to secs 27. 28. 33 & 34 I run
	East on a random line bet secs 27 & 34 Var 16° 15' E.
20.00	Set a temporary 1/16 sec cor. High bluffs of river. good grass. Soil 2d rate
32.00	River bluffs & descend over rough land
39.90	Left bank of Green river Course N.N.W. Land rough & broken. Soil 2d rate. I now send a flag across river and place it on the right bank & measure South a base line of 7 chs which gives me for angle 72° 47' and for distance
62.50	across river 22c 60l to Right bank of Green Riv.
79.80	Intersect the N & S line at a point 43 links N of the corner to secs 26. 27. 34 & 35. Land rough and part level: good grass Soil 2d rate. From this cor. I run N 89° 42 W on a true line.
17.30 M.C	Set a cottonwood post 36 x 3 ins sq 12 ins in ground marked "M.C." in a mound of earth 30 ins diam at base and 20 ins high: dug 1 pit 18 x 12 x 12 ins E 5 ft dist from post for Meander Cor
39.90	Set a cottonwood post 48 x 3 ins sq 18 ins in ground marked "1/4" on E face and "M.C." on W face in a mound of earth 36 ins diam at base and 20 ins high: dug 1 pit 18 x 12 x 12 ins W, 5 ft dist from post for 1/4 & Meander sec cor Thence over level bottom and at
47.00	Ascend bluffs of river.
48.00	Top of bluffs.
59.85	Set a sandstone 18 x 10 x 4 ins 8 ins in ground marked "1/16" on E face in a mound of earth 30 ins diam at base & 18 ins high: dug 2 pits 18 x 12 x 12 ins E & W dist 5 ft from post for 1/16 sec cor
79.80	To the corner to secs 27. 28. 33 & 34 Land 1/2 river bottom & 1/2 mountainous Soil 1st & 2d rate

Uncompahgre Ute Indian Survey.

Resurvey of Secs of T. 6 S. R. 21 E. Salt Lake Utah

Chains. North on a random line bet secs 27 & 28
Var 16° 15' E

4.20 Descends to valley of river

20.00 Set temprary 1/16 sec cor. Land generally level good pasturage Soil sandy 1st rate.

40.00 Set a temprary 1/4 sec cor. Land valley of river good grass. Soil 1st rate

60.00 Set a temprary 1/16 sec cor Land river bottom good grazing. Soil 1st rate.

80.24 To a point 6 links East of the cor to secs 21. 22. 27 & 28. Land level river bottom. Good grazing. Soil 1st rate. From this corner Iron.

S 00° 27' E on a line bet secs 27 & 28 with the same var.

20.06 Set a sandstone 16 x 10 x 5 ins in ground marked "1/16" on N face in a mound of earth 30 ins diam at base and 18 ins high: dug a pit 18 x 12 x 12 ins N & S dist 5 ft from mound for 1/16 sec cor.

40.12 Set a sandstone 17 x 11 x 6 ins 8 ins in ground marked "1/4" on N face in a mound of earth 30 ins diam at base 18 ins high: dug a pit 18 x 12 x 12 ins N & S dist 5 ft from mound for 1/4 sec cor

60.18 Set a sandstone 15 x 7 x 7 ins 8 ins in ground marked "1/16" on N face in a mound of earth 30 ins diam at base and 18 ins high: dug a pit 18 x 12 x 12 ins N & S dist 5 ft from mound for 1/16 sec cor

80.24 To the cor to secs 33. 34. 27. 28

Land generally level, river bottom & bench land.

Good grazing.

Soil 1st rate.

Occupation Ute Indian Survey

Resurvey of lines of T 6 S R 21 E Salt Lake Mer

Corn	Found the cor to secs 21, 22, 27 & 28. Bears N 16° E 0.50 links dist.
20.00	Set a temporary Mon. cor. Bears N 16° E 0.50 links dist.
20.00	The left bank of Green river. Comm. N 84° E. Green river a flag cottonwood tree and pass it on right bank and meanders to the S. a base line of 7 chs which gives for angles 7° 19' and for distances
41.70	across river 20.70 chs.
60.00	Set a temporary Mon. cor. Sand river bottom. Good grazing. Soil 1st rate.
79.90	Intersect the S. R. Base at a point 20 links South of the corner to secs 22, 23, 26, 27. High bank land. Soil 2d rate. Good grazing. Set a Stone Mon. 8 x 8 x 4 ins. Bears E. on a true line
19.95	Set a candelabra 13 x 8 x 4 ins. Cut in ground marked "1/16 mile" Sc. Cor. in a mound of earth 30 ins. diam. at base and 8 ins. high; dug 2 pits 18 x 12 x 12 ins. on E. & W. of said Section line for 1/16 sec. cor.
31.20	Set a candelabra 14 x 10 x 9 ins. 2 ins. in
M. C.	ground marked "M. C." on E. Sc. cor. in a mound of earth 30 ins. diam. at base and 12 ins. high; dug 1 pit 18 x 12 x 12 ins. on E. & W. said Section line for Meander Cor.
41.90	Set a candelabra 16 x 8 x 5 ins. 2 ins. in
M. C.	ground marked "M. C." on W. Sc. cor. in a mound of earth 30 ins. diam. at base and 12 ins. high; dug 1 pit 18 x 12 x 12 ins. on W. & E. said Section line for Meander Cor.
59.90	Set a witness post 3 x 3 ins. 42 ins. in ground, marked "1/16" on E. Sc. cor. in a mound of earth 30 ins. diam. at base and 8 ins. high; dug 2 pits 18 x 12 x 12 ins. on E. and W. & S. said Section line for 1/16 sec. cor.
79.90	Intersect the S. R. Base 21, 22, 27 & 28. Land high bank into good grazing

Set up 5 x 5 ins.

Uncompahgre Ute Indian Surveys.

Resurvey of Secs of T 6 S. R. 21 E Salt Lake Utah

chains	
	North on a random line bet secs 21 & 22. Var 16° 15' E
2.50	Descend to valley of river.
20.00	Set a temporary 1/16 sec cor. Land level good grazing. Soil 1st rate
36.40	Left bank of Green river. Course S.W. I now send a flag across river & place it upon right bank & measure East 6 chs. which gives me for angle, to flag on right bank. 70° 58' and
53.80	for distance across river 17° 40'
60.00	Set a temporary 1/16 sec cor
65.60	Ridge Course N.E.
80.40	To a point 49 links West of the corner to secs 15. 16. 21 & 22. River bottom good grass. Soil 1st rate
	From this corner I run.
	S 00° 21' W on a true line bet secs 21 & 22 with the same var.
70.10	Set a sandstone 18 x 18 x 15 ins 12 ins in ground marked "1/16" on N face in a mound of earth 30 ins diam at base and 18 ins high: dug 2 pits 18 x 12 x 12 ins N and S dist 5 ft from stone for 1/16 sec cor
26.60 M.C	Set a cottonwood post 36 x 3 x 3 ins 12 ins in ground marked "M.C" on N face in a mound of earth 30 ins diam at base and 18 ins high: dug 1 pit 18 x 12 x 12 ins on N 5 ft from post for Meander Cor
44.00 M.C	Set a cottonwood post 36 x 3 x 3 ins 12 ins in ground marked "M.C" on S face in a mound of earth 30 ins diam at base and 18 ins high. dug 1 pit 18 x 12 x 12 ins on S 5 ft from post for meander Cor
60.30	Set a cottonwood post 36 x 3 x 3 ins 12 ins in ground marked "1/16" on N face in a mound of earth 30 ins diam at base and 18 ins high: dug 2 pits 18 x 12 x 12 ins N & S 5 ft dist from post for 1/16 sec cor.

Uncompahgre Ute Indian Surveys.

Resurvey of Secs. of T. 6 S. R. 21 E. Salt Lake Meridian.

Chains.	
80.40	To the corner to secs 21. 22. 27 & 28 Land generally level. valley of river. Good grazing Soil 1st. rate.
	From the corner to secs 15. 16. 21 & 22 I run East on a random line bet secs 15 & 22 Var 16° 15' E.
20.00	Set a temporary 1/16 sec cor. Land broken & mountainous. Soil 3d rate.
35.50	Ridge course S. E.
40.00	Set a temporary 1/4 sec cor. Land broken & mountainous. Soil 3d rate. Finding no old corner Continued North
60.00	Set a temporary 1/16 sec corner. Land broken & mountainous. Soil 3d rate.
65.00	Dry water course. S. E.
80.22	Intersect the N & S line at a point 35 links South of the corner to secs 14. 15. 22 & 23. land rough & mountainous. From this corner I run S 89° 45' W on astron line bet secs 15 & 22 with the same var.
20.05	Set a sandstone 24 × 10 × 3 ins 10 ins in ground marked "1/16" on E face in a mound of earth 30 ins diam at base and 18 ins high: dug 2 pits 18 × 12 × 12 ins E & W 5 ft dist from stone for 1/16 sec cor.
40.11	Set a sandstone 30 × 15 × 4 ins, 12 ins in ground marked "1/4" on E face in a mound of earth 30 ins diam at base and 18 ins high: dug 2 pits 18 × 12 × 12 ins E and W 5 ft dist from stone for 1/4 sec cor
60.17	Set a sandstone 20 × 12 × 3 ins 10 ins in ground marked "1/16" on E face in a mound of earth 30 ins diam at base and 18 ins high: dug 2 pits 18 × 12 × 12 ins

Uncompahgre Ute Indian Surveys.

Resurvey of Secs of T.6 S. R. 21 E Salt Lake Utah

chains	
	E & W 5 ft dist from mound for 1/16 sec cor.
80.22	To the corner to Secs 15. 16. 21. 22
	Land broken & mountainous cut up by numerous ravines. Coursing S. E.
	Soil 3d rate.
	North bet secs. 15 & 16.
	Var 16° 15' E
20.00	Set a sandstone 14 × 12 × 8 ins 10 ins in ground marked "1/16" on N face in a mound of earth 30 ins diam at base and 18 ins high: dug 2 pits 18 × 12 × 12 ins N & S. 5 ft dist from mound for 1/16 sec cor
	Land rough & mountainous. Good winter range. Soil 3d rate.
40.00	Set a sandstone 16 × 14 × 3 ins 10 ins in ground marked "1/4" on N face in a mound of earth 30 ins diam at base and 18 ins high: dug 2 pits 18 × 12 × 12 ins N & S. 5 ft dist from mound for 1/4 sec cor.
	Land mountainous. Good grazing
	Soil 2d rate.
60.00	Set a sandstone 15 × 10 × 8 ins 8 ins in ground marked "1/16" on N face in a mound of earth 30 ins diam at base and 18 ins high: dug 2 pits 18 × 12 × 12 ins N & S. 5 ft dist from mound for 1/16 sec cor.
	Land mountainous. Good grazing
	Soil 2d rate.
80.00	Set a sandstone 26 × 12 × 3 ins 12 ins in ground marked "11" on the N face and "111" on E face in a mound of earth 36 ins diam at base and 30 ins high: dug pits 18 × 18 × 12 ins in each section 5 ft dist from mound for corner to secs 9. 10. 15 & 16.
	Land broken & mountainous. Some bench land
	Good winter range for cattle grazing good
	Soil 2d & 3d rate

Uncompahgre Ute Indian Survey.

Resurvey of Secs of T. 6 S. R 21 E. Salt Lake Mer.

Chains.	
	From the corner to secs. 9. 10. 15 + 16
	Run
	East on a random line bet Secs 10 + 15
	Var 16° 15' E
20.00	Set a temporary 1/16 sec cor. Land broken & mountainous. Soil 2d rate.
40.00	Set a temporary 1/4 sec cor. Land broken mountainous. Soil 2d rate.
60.00	Set a temporary 1/16 sec cor. Land broken & mountainous. Soil 2d rate.
80.38	Intersect the N & S line at a point 27 links North of the corner to Secs 10. 11. 14. 15. Land mountainous Soil 3d rate.
	From this corner Run
	N 89° 48' W in a true line bet secs 10 & 15 with the same var.
20.09	Set a sandstone 16 x 10 + 10 ins 10 ins in ground marked "1/16" on E face in a mound of earth 30 ins diam at base & 18 ins high: dug 2 pits 18 + 12 + 12 ins E & W 2 ft dist from stone for 1/16 sec cor.
40.19	Set a sandstone 14 x 12 x 4 ins 8 ins in ground marked "1/4" on E face in a mound of earth 30 ins diam at base & 18 ins high: dug 2 pits 18 x 12 x 12 ins E & W dist 5 ft from stone for 1/4 sec cor.
60.29	Set a sandstone 18 x 12 + 12 ins 12 ins in ground marked "1/16" on E face in a mound of earth 30 ins diam at base & 18 ins high: dug 2 pits 18 + 12 + 12 ins E & W. dist 5 ft from mound for 1/16 sec. cor.
80.38	To the corner to secs. 9. 10. 15 + 16.
	Land broken & mountainous.
	Good water. range for cattle.
	Grazing good.
	Soil 2d rate.
	Nov. 16. 1882.

Uncompahgre Ute Indian Surveys.

Resurvey of Secs of T.6 S. R. 21 E. Salt Lake Utah.

chains	
	North bet secs 9 and 10.
	Var 16° 15' E.
20.00	Set a sandstone 24×10×6 ins 10 ins in ground marked "1/16" on E face in a mound of earth 30 ins diam at base & 18 ins high. dug 2 pits 18×12×12 ins N & S. 5 ft dist from mound for 1/16 sec cor. Land mountainous. Good grazing. Soil 2d rate
40.00	Set a sandstone 16×12×3 ins 10 ins in ground marked "1/4" on N face in a mound of earth 30 ins diam at base & 18 ins high: dug 2 pits 18×12×12 ins N & S. 5 ft dist from mound for 1/4 sec cor. Land mountainous & broken. Good grazing. Soil 2d rate.
60.00	Set a sandstone 15×12×4 ins 8 ins in ground marked "1/16" on N face in a mound of earth 30 ins diam at base & 18 ins high: dug 2 pits 18×12×12 ins N & S 5 ft dist from mound for 1/16 sec cor. Land mountainous & broken. Good grazing on benches. Soil 2d rate.
80.00	Set a sandstone 30×14×6 ins 12 ins in ground marked "1" on N face and "111" on E face in a mound of earth 36 ins diam at base and 30 ins high: dug pits 18×18×12 ins in each section 5 ft dist from mound to corner to secs 3. 4. 9. 10. Land rolling broken & mountainous. Good grazing upon hills & benches. Soil sandy. 2d rate.
	From the corner to secs 3. 4. 9. 5. 10 I run
	East on a random line bet secs 3 & 10
	Var 16° 15' E.
20.00	Set a temporary 1/16 sec cor

Uncompahgre Ute Indian Surveys

Resurvey of secs of T6 S. R. 21 E. Salt Lake Utah

chains	
	Land mountainous, good grass Soil 2d rate
40.00	Set a temporary 1/4 sec cor Land broken & mountainous, good grass. Soil 2d rate.
60.00	Set a temporary 1/16 sec cor. Land broken & mountainous, good grass Soil 2d rate.
80.28	Intersect the N & S line at a point 32 links North of the corner to secs 2.3.10 & 11 Land rough, broken & mountainous. Good grazing on hills. Soil 2d rate. From this corner I run. N 89° 46' W on a true line bet secs 3 & 10 with the same var.
20.07	Set a sandstone 12 x 12 x 10 ins 8 ins in ground marked "1/16" on E face in a mound of earth 30 ins diam at base & 18 ins high: dug 2 pits 18 x 12 x 12 ins E & W. dist 5 ft from mound for 1/16 sec cor.
40.14	Set a sandstone 16 x 10 x 10 ins 8 ins in ground marked "1/4" on E face in a mound of earth 30 ins diam at base & 18 ins high: dug 2 pits 18 x 12 x 12 ins E and W. 5 ft dist from mound for 1/4 sec cor
60.21	Set a sandstone 12 x 10 x 4 ins 8 ins in ground marked "1/16" on E face in a mound of earth 30 ins diam at base & 18 ins high: dug 2 pits 18 x 12 x 12 ins E & W. dist 5 ft from stone for 1/16 sec cor
80.28	To the corner to secs 3.4.9 & 10 Land broken & mountainous Grazing good among hills & benches. Soil 2d rate.
	North bet secs 3 & 4 Var 16° 15' E.
20.00	Set a sandstone 18 x 10 x 10 ins 10 ins in ground marked "1/16" on N face in a mound of earth 30 ins diam at base and 18 ins high. dug 2 pits 18 x 12 x 12 ins

Uncompahgre Ute Indian Survey

Survey of secs of T 6 S. R. 2 E Salt Lake Utah

chains.	
	N. & S. dist 5 ft. from mound for 1/16 sec cor. Land generally level. good grazing Soil sandy loam. 1st rate
40.00	Set a sandstone post 36 x 3 x 3 ins 18 ins in ground marked "1/4" on N face in a mound of earth 30 ins diam at base & 18 ins high: dug 2 pits 18 x 12 x 12 ins N. & S. dist 5 ft from mound for "1/4" Sec cor. Land generally level. good grazing Soil sandy loam. 1st & 2d rate.
60.00	Set a cottonwood post 36 ins x 3 x 3 ins 18 ins in ground marked "1/16" on N face ins a mound of earth 30 ins diam at base and 18 ins high: dug 2 pits 18 x 12 x 12 ins N. & S. dist 5 ft from mound for 1/16 sec cor Land generally level. good grazing Soil sandy loam 1st and 2d rates.
64.46	Intersect the 1st Standard parallel South at 10.46 chains East of the Standard corner to secs 33 and 34 which is a cedar post 48 ins x 4 ins firmly planted in ground. Set a sandstone 20 x 12 x 5 ins marked "C. C 4 S" on S. W face and on S. E face "3 S" in a mound of stone 30 ins diam at base and 18 ins high. dug 1 pit in each section 5 ft. distant from post for closing corner to secs 3 and 4. Land generally level. Good grazing. Soil sandy loam 1st & 2d rates.

Uncompahgre Ute Indian Surveys

Chains	
	Resurvey of Sections of T. 6 S. R. 21 E. Salt Lake Mer.
	Commence at the corner to Secs. 4 & 5. 32 & 33 on the South boundary of Township.
	Thence Drew North on a random line between 32 & 33 Var 16° 15' E.
2.00	Right bank of Green river. Course S by E. Drew set a flag on the left bank and measure a distance of 5 chains to the West from which point angle to flag on opposite side is 70° 21' which
16.00	gives me for distance across river 14 ch.
20.00	Set a temporary 1/16 sec cor on rocky hill side. and ascend & descend to
30.00	dry gulch. course S. W.
40.00	Set a temporary 1/4 sec cor. Land rugged & mountainous. Soil 1st & 2d rate.
53.00	Dry gulch. Course W.
60.00	Set a temporary 1/16 sec cor. Land rough & mountainous. Soil 2d rate
64.00	Dry water drain. Course W.
80.40	To a point 40 links East of the corner to Secs 28. 29. 32 & 33. Land mountainous From this corner Drew S 00° 19' E on a true line bet Secs 32 and 33 with the same var.
20.10	Set a sandstone 20 × 15 × 13 ins 12 ins in ground marked "1/16" on N face in a monument of stone 30 ins diam at base and 18 ins high. ground impracticable to dig pits for 1/16 sec cor.
40.20	Set a sandstone 16 × 12 × 8 ins. 8 ins in ground marked 1/4 on N face in a mound of earth 30 ins diam at base × 18 ins high: dug 2 pits 18 × 12 × 12 ins N & S. dist 5 ft from mound for 1/4 sec cor.
60.30	Set a sandstone 18 × 8 × 8 ins. 8 ins in ground marked "1/16" on N face in a mound of earth. 30 ins diam at base

Uncompahgre Ute Indian Surveys

Resurvey of T 6 S. R 21 E Salt Lake Utah

chain	
	and 18 ins high. dug 2 pits 18 x 12 x 12 ins N & S dist 5 ft from mound for 1/16 sec cor
64.30 M.C	Set a cottonwood post 36 ins 3 x 3 ins 18 ins in ground marked "M.C" on N face in a mound of earth 30 ins diam at base and 18 ins high. dug 1 pit on N 5 ft dist from post for meander cor.
78.30 M.C	Set a cottonwood post 36 x 3 x 3 ins 18 ins in ground marked "M.C" on S face in a mound of earth 30 ins in diam at base and 18 ins high. dug 1 pit on S 5 ft dist from post for meander cor.
80.40	To the corner to secs 4. 5. 32 & 33. Land generally rough & mountainous Some grazing. Soil 2d rate.
	From the cor to secs 28. 29. 32 & 33 I run East on a random line bet secs 32 & 33 Var 16° 15' E
20.00	Set a temporary 1/16 sec cor. Land high rolling. good grazing. Soil sandy 2d rate.
27.50	Head of dry water drain course. S.W
36.60	Small table land.
40.00	Set a temporary 1/4 sec cor. Bench land good grazing. Soil sandy 2d rate.
60.00	Set a temporary 1/16 sec cor. Bench land good grazing. Soil sandy 2d rate
72.50	Descend to
80.75	Intersect the N & S line at a point 12 links North of the corner to secs 27. 28. 33 and 34. Land high rolling. Soil 2d rate From this corner I run N 89° 55' W on a true line bet secs 28 & 33 with the same var.
20.18	Set a sandstone & post 36 x 3 x 3 ins 18 ins in ground marked "1/16" on E face in a monument of stone 30 ins diam at base

Resurvey of Secs of T 6 S R 2 E Salt Lake Utah

chains	
	and 18 ins high: dug 2 pits 18 x 12 x 12 ins E and W dist 5 ft from mound for 1/16 sec cor
40.38	Set a cottonwood post 36 x 3 x 3 ins 18 ins in ground marked "1/4" on E face in a mound of stone 30 ins diam at base and 18 ins high: dug 2 pits 18 x 12 x 12 ins E and W dist 5 ft from mound for 1/4 sec cor
60.57	Set a cottonwood post 36 x 3 x 3 ins 18 ins in ground marked 1/16 on E face in a mound of earth 30 ins diam at base x 18 ins high: dug 2 pits 18 x 12 x 12 ins E & W 5 ft dist from post for 1/16 sec cor
80.75	To the corner to secs 28. 29. 32. 33 Land high, rolling table land Mountainous. Good grazing Soil sandy 2d rate

North bet secs 28 and 29
Var 16° 15' E

20.00	Set a sandstone 30 x 8 x 4 ins 12 ins in ground marked "1/16" on N face in a mound of earth 30 ins diam at base x 18 ins high: dug 2 pits 18 x 12 x 12 ins N & S 5 ft dist from mound for 1/16 sec cor
40.00	Set a cottonwood post 36 x 3 x 3 ins 18 ins in ground marked "1/4" on N face in a mound of earth 30 ins diam at base and 18 ins high: dug 2 pits 18 x 12 x 12 ins N & S 5 ft dist from mound for 1/4 sec cor
50.00	Foot of bench land & enter valley of river. The preceding 50 chains is low table land with good grazing. Soil 2d rate.
60.00	Set a cottonwood post 36 x 3 x 3 ins 18 ins in ground marked "1/16" on N face in a mound of earth 30 ins diam at base and 18 ins high: dug 2 pits 18 x 12 x 12 ins N & S 5 ft dist from mound for 1/16 sec cor Enter cottonwood timber
71.00	Left bank of Gunnison Set a cottonwood

Chains M. C.	post 36 x 3 x 3 ins 18 ins in ground marked "M. C" on S face in a mound of earth 30 ins diam at base and 18 ins high: dug 1 pit S. 18 x 12 x 12 ins for Meander Cor. Land river bottom generally level. Soil 1st & 2d rate.
	The line bet secs 21 and 28 being fractional. Irun. West on a true line bet secs 21 and 28 Var 16° 15' E.
20.00	Set a sandstone 16 x 12 x 4 ins 10 ins in ground marked "1/16" on E face in a mound of earth 30 ins diam at base and 18 ins high: dug 2 pits 18 x 12 x 12 ins E & W dist 5 ft from mound for 1/16 sec cor.
40.00	Set a cottonwood post 36 x 3 x 3 ins 18 ins in ground, marked "1/4" on E face in a mound of earth 30 ins diam at base & 18 ins high; dug 2 pits 18 x 12 x 12 ins. E and W 5 ft dist from mound for 1/4 sec cor. Land level river bottom. Good grass throughout. Soil sandy loam. 1st rate.
52.20 M. C.	Left bank of Green river. Course W. S. W. Set a cottonwood post 36 x 3 x 3 ins 18 ins in ground marked "M. C" on E face in a mound of earth 30 ins diam at base and 18 ins high: dug 1 pit 18 x 18 x 12 ins E 5 ft dist from mound for Meander Cor. Land all river bottom & level. Soil sandy loam, good grass. 1st rate. Nov. 17. 1882
	The line bet secs 20 & 21 being fractional. From the old cor to secs. 16. 17. 20 & 21 which is a sandstone 18 x 12 x 6 ins firmly placed in the ground. Irun. South bet secs 20 and 21.

Chains.	
	Set a sandstone 24 x 8 x 6 ins. 10 ins in ground marked "1/16" on N face in a mound of earth 30 ins diam at base and 18 ins high; dug 2 pits 18 x 12 x 12 ins N & S dist from stone 5 ft for 1/16 sec cor.
40.00	Set a sandstone 12 x 12 x 6 ins 10 ins in ground marked "1/4" on N face in a mound of earth 30 ins diam at base and 18 ins high: dug 2 pits 18 x 12 x 12 ins N & S. 5 ft dist from stone for 1/4 sec cor.
60.00	Set a sandstone 18 x 10 x 4 ins 10 ins in ground marked "1/16" on N face in a mound of earth 30 ins diam at base and 18 ins high: dug 2 pits 18 x 12 x 12 ins N & S 5 ft dist from stone for 1/16 sec cor. Land hilly, grazing good. Soil 1st & 2d rates.
70.00 M.C"	Set a sandstone 16 x 14 x 9 ins 8 ins in ground marked "MC" on N face in a mound of earth 30 ins diam at base & 18 ins high; dug 1 pit 18 x 12 x 12 ins N 5 ft dist from stone for meander. Cor.
72.00	Right bank of Green river. Land river bottom. Dense underbrush Soil 1st rate.
	From the cor to secs 16. 17. 20 & 21. Irun. East on a random line bet secs 16 & 21 Var 16° 15' E.
12.00	Dry gulch. Course S.
20.00	Set a temporary 1/16 sec cor. Land broken & mountainous. Soil 2d rate.
40.10	To a point 16 links N of the 1/4 sec cor. Land broken & mountainous. Soil 2d rate. From this corner Irun N 89° 46' W on a true line bet secs 16 & 21 with the same var.
20.05	Set a sandstone 12 x 8 x 2 ins 8 ins in ground marked "1/16" on E face in a

Uncompahgre Ute Indian Surveys.

Subdivisions of T. 6 *S. R.* 21 *E. Salt Lake Mer. Utah Terr'y, Cont'd.*

Chains	
	mound of earth 30 ins diam at base + 18 ins high: dug 2 pits 18 + 12 + 12 ins E and W dist 5 ft from mound for 1/16 sec cor.
40.10	To the corner to secs 16, 17, 20 + 21. Land broken + mountainous Soil 2d rate
	From the 1/4 sec cor bet secs 16 + 21 Irun
	East on a random line bet secs 16 + 21 Var 16° 15' E
12.75	Dry gulch
20.00	Set a temporary 1/16 sec cor. Land broken + mountainous, good grass. Soil 2d rate
40.12	Intersect the N + S line at a point 21 links South of the corner to secs 15, 16, 21 + 22 Land broken + mountainous. Soil 2d rate. From this corner Irun
	S 89° 42' W on a true line bet secs 16 and 21 with the same var.
20.06	Set a sandstone 8 + 8 + 6 ins + built around it a stone mound 30 ins diam at base and 18 ins high. marked "1/16". Dug 2 pits 18 + 12 + 12 ins E and W. 5 ft dist from monument for 1/16 sec cor.
40.12	To the 1/4 sec cor bet secs 16 + 21 Land broken + mountainous. Grazing good. Soil 2d rate.
	North bet secs 16 & 17 Var 16° 15' E
20.00	Set a sandstone 15 + 6 + 6 ins 12 ins in ground marked "1/16" on N face in a mound of earth 30 ins diam at base and 18 ins high: dug 2 pits 18 + 12 + 12 ins N + S dist from mound 5 ft for 1/16 sec cor Land level and broken. good grass Soil 2d rate
40.00	Set a sandstone 14 + 10 + 3 ins 12 ins in ground marked "1/4" on N face in a mound of earth 30 ins diam at base and

Chains.	
	18 ins high, dug 2 pits 18×12×12 ins N & S 5 ft from mound for 1/4 sec corner. Land broken, good grazing. Soil 2d rate.
60.00	Set a sandstone 16×12×4 ins 12 ins in ground marked "1/16" on N face in a mound of earth 30 ins diam at base and 18 ins high: dug 2 pits 18×12×12 ins 5 ft dist from mound for 1/16 sec cor.
80.00	Set a sandstone 24×10×4 ins 12 ins in ground, marked "11" on N face & "1111" on E face in a mound of earth 36 ins diam at base and 30 ins high, dug 2 pits N & S 5 ft dist from mound for cor to Secs 8. 9. 16 & 17. Land partly broken & partly level. Good grazing on hills. Soil 2d rate.
	From the corner to secs 8. 9. 16 & 17 I run
	East on a random line bet secs 9 & 16 Var 16° 15' E.
20.00	Set a temporary 1/16 sec cor. Land broken, good grazing. Soil 2d rate.
40.00	Set a temporary 1/4 sec cor. Land broken, good grazing. Soil 2d rate.
60.00	Set a temporary 1/16 sec cor. Land broken rough, good grazing. Soil 2d rate.
80.76	Intersect the N & S line at a point 20 links South of the cor to secs 9. 10. 15 & 16 Land rough & broken, good grazing Soil 2d rate. From this corner I run. S 89° 57' West on a true line bet secs 9 & 16. with the same var.
20.19	Set a sandstone 20×14×4 ins 12 ins in ground marked "1/16" on E face in a mound of earth 30 ins diam at base and 18 ins high: dug 2 pits 18×12×12 ins E & W 5 ft dist from mound for 1/16 sec cor.

Chains	
40.38	Set a sandstone 16×12×3 ins 12 ins in ground marked "1/4" on E face in a mound of earth 30 ins diam at base & 18 ins high: dug 2 pits 18×12×12 ins E and W 5 ft dist from mound for 1/4 sec cor
60.57	Set a sandstone 14×14×4 ins 12 ins in ground marked "1/16" on E face in a mound of earth 30 ins diam at base and 18 ins high: dug 2 pits 18×12×12 ins E & W 5 ft dist from mound for 1/16 sec cor
80.76	To the corner to secs 8, 9, 16 & 17
	Land broken and mountainous:
	Good grazing on hills.
	Soil 2d rate.
	North bet secs 8 & 9.
	Var 16° 15' E.
20.00	Set a sandstone 15×10×3 ins 12 ins in ground marked "1/16" on N face in a mound of earth 30 ins diam at base & 18 ins high. dug 2 pits 18×12×12 ins N & S dist 5 ft from mound for 1/16 sec cor
40.00	Set a sandstone 16×12×4 ins 10 ins in ground marked "1/4" on N face in a mound of earth 30 ins diam at base and 18 ins high. dug 2 pits 18×12×12 ins N and S dist 5 ft from mound for 1/4 sec cor.
60.00	Set a sandstone 18×12×3 ins 10 ins in ground marked "1/16" on N face in a mound of earth 30 ins diam at base and 18 ins high: dug 2 pits 18×12×12 ins N & S dist 5 ft from mound for 1/16 sec cor.
	Land mountainous, Soil 2d rate
80.00	Set a sandstone 24×12×5 ins 12 ins in ground marked "1" on the N face and "1111" on the S face in a mound of earth 30 ins diam at base and 18 ins high.

Chains.	
	dug a pit 18 x 12 x 12 ins in each section 5 feet distant from mound for Corner to secs 4. 5, 8 & 9.
	Land broken & mountainous
	Grazing good on the hills
	Soil 2d rate
	From the corner to Secs 4. 5, 8 & 9 I run
	East on a random line bet secs 4 & 9 Var 16° 15' E
20.00	Set a temporary 1/16 sec cor. Land broken & mountainous. Soil 2d rate
40.00	Set a temporary 1/4 sec cor. Land broken & mountainous. Soil 2d rate
60.00	Set a temporary 1/16 sec cor. Land broken & mountainous. good grass
80.74	Intersect the N & S lines at a point 26 links North of the corner to secs 3. 4. 9 & 10. Land mountainous Soil 2d rate
	From this corner I run N 89° 49' W on a true line bet secs 4 & 9 with the same var.
20 18	Set a sandstone 16 x 12 x 10 ins 10 ins in ground marked "1/16" on E face in a mound of earth 30 ins diam at base and 18 ins high: dug 2 pits 18 x 12 x 12 ins E & W 5 ft dist from mound for 1/16 sec cor.
40 37	Set a sandstone 16 x 12 x 4 ins 10 ins in ground marked "1/4" on E face in a mound of earth 30 ins diam at base & 18 ins high: dug 2 pits 18 x 12 x 12 ins E & W 5 ft dist from mound for 1/4 sec cor.
60.56	Set a sandstone 16 x 12 x 10 ins 10 ins in ground marked "1/16" on E face in a mound of earth 30 ins diam at base and 18 ins high: dug 2 pits 18 x 12 x 12 ins E & W dist 5 ft from mound for 1/16 sec cor

Chains.	
80.74	To the corner to secs 4.5.8.9. Land broken mountainous. Good grazing Soil sandy 2d. rate.
	North bet secs 4 and 5. Var 16° 15' E.
20.00	Set a sandstone 18×10×5 ins 10 ins in ground marked "1/16" on N face in a mound of earth 30 ins diam at base ×18 ins high; dug 2 pits 18×12×12 ins E & W dist 5 ft from mound for 1/16 sec cor. Land gently rolling. good grazing Soil sandy 2d. Rate
40.00	Set a sandstone 12×10×5 ins 10 ins in ground marked "1/4" on N face in a mound of earth 30 ins diam at base 18 ins high: dug 2 pits 18×12×12 ins E & W. dist 5 ft from mound for 1/4 sec cor Land gently undulating, good grazing Soil sandy 2d. rate.
60.00	Set a sandstone 18×12×4 ins 10 ins in ground marked "1/16" on N face in a mound of earth 30 ins diam at base and 18 ins high. dug 2 pits 18×12×12 ins E & W. dist 5 ft from mound for 1/16 sec cor Land gently rolling. good grazing Soil light sandy 3d. rate.
64.70	Intersect the 6th Standard parallel south at 10.06 chains East of the Standard corner to secs 32 and 33 which is a cedar post 48 ins × 4 ins firmly planted in the ground, Set a sandstone 20×12×4 ins marked "O.C. 5 S" on the S.W face and on the S.E face "4 S" built around it a mound of stone 30 ins diam at base and 18 ins high. 1 pit in each section 5 ft dist from stone for closing corner to

Chains.	
	Secs 4 and 5 Land gently rolling. Good grazing. Soil light sandy loam 2d rate.
	Commence at the corner to Secs 31 & 32 5 & 6 on the South boundary of the Township. Thence I run North on a random line bet secs 31 & 32 Var 16° 15' E.
2.00	Descend to valley of Green river.
20.00	Set a temporary "1/16" sec cor Land level. Soil sandy loam. 1st rate.
21.00	Right bank of Green river. Course S.E. I now set a flag on the left bank of river and from this point measure off a base line of 6 chains to the west. from which point angle to flag on opposite side of river (on line) to 76° 45' which gives for distance across river 25.50 ch.
46.50	
60.00	Set a temporary "1/16" sec cor. Land level. Soil alluvial sandy 1st rate.
79.80	To a point 32 links West of the corner to secs 29. 30. 31 & 32. Land river bottom. Grazing good. Soil alluvial 1st rate. From this corner I run S 0° 14' West on a true line bet secs 31 and 32 with the same var.
19.95	Set a cottonwood post 36 ins 3 x 3 ins 18 ins in ground marked "1/16" on North face in a mound of earth 30 ins diam at base and 18 ins high. dug 2 pits 18 x 12 x 12 ins N & S dist 5 ft from mound for 1/16 sec cor.
33.25 M.C.	Set a cottonwood post 36 x 3 x 3 ins in ground marked "M.C." on the North face in a mound of earth 30 ins diam at base and 18 ins high. dug 1 pit 18 x 12 x 12 ins

Chains.	
	on N dist 5ft from mound for meander Cor
58.75	Set a cottonwood post 36 ins x 3 x 3 ins in ground marked "M.C." on South face in a mound of earth 30 ins diam at base and 18 ins high. dug 1 pit 18 x 12 x 12 ins S dist 5ft from mound for meander Cor
59.85	Set a cottonwood post 36 x 3 x 3 ins in ground marked "1/16" on N face in a mound of earth 30 ins diam at base and 18 ins high. dug 2 pits 18 x 12 x 12 ins N & S dist 5ft from mound for 1/16 sec cor.
79.80	To the cor to sections 5. 6. 31 & 32. Land level river bottoms, good grazing. Soil alluvial. 1st Rate. Nov: 18. 1882
	From the corner to secs 29. 30. 31. 32 I run East on a random line bet secs 29 & 32 Var 16° 15' E
20.00	Set a temporary 1/16 sec cor. Land level. river bottoms. Grazing good. Soil 1st rate.
140.00	Set a temporary 1/4 sec cor Land table land, good grazing. Soil 1st rate.
44.50	Dry water drain. Course N. W.
60.00	Set a temporary 1/16 sec cor. Land mgh and mountainous. Soil 2d rate
76.30	Dry ravine water drain Course N. W.
80.35	Intersect the N & S line 28 links E of the corner to secs 28. 29. 32. 33. Land broken mountainous. Soil 2d rate From this corner I run. N 89° 48' W on a true line bet secs 29 & 32 with the variation.
20.08	Set a random line 24 x 10 x 4 ins 12 ins in ground marked "1/16" on E face in a mound of earth 30 ins diam at base and 18 ins high. dug 2 pits 18 x 12 x 12 ins E & W dist 5ft from mound for 1/16 sec corner.

Chains.

40.18 Set a cottonwood post 36 ins × 3 × 3 ins 18 ins in ground marked "1/4" on E face in a mound of earth 30 ins diam at base & 18 ins high: dug 2 pits 18 × 12 × 12 ins E and W dist 5 ft from mound for 1/4 sec cor

60.26 Set a cottonwood post 36 ins × 3 × 3 ins 18 ins in ground marked 1/16 on E face in a mound of earth 30 ins diam at base and 18 ins high, dug 2 pits 18 × 12 × 12 ins E & W dist 5 ft from mound for 1/16 sec cor

80.35 To the corner to secs 29. 30 31. 32
Land 1/2 level & 1/2 mountainous.
Good grazing.
Soil 1st and 2d Rate

From the corner to secs 29. 30. 31 & 32
I run
West on a random line bet secs 30 & 31
Var 16° 15' E.

20.00 Set a temporary 1/16 sec cor Land valley of river. Cottonwood timber along banks of river good grass. Soil sandy loam 1st rate

28.70 Left bank of Green river.
Placed a flag on the right bank and laid off a base of 4 chains to the South which gives the angle to flag. 66° 02'

37.70 and 9 chains to flag on right bank.

40.00 Set a temporary 1/16 sec cor. Thick under-brush, cottonwood. Soil alluvial 1st rate

60.00 Set a temporary 1/16 sec cor Thick under-brush. Cottonwood. Soil alluvial 1st rate

70.00 Wagon road to Ashley

[illegible] Intersect the West boundary of Township 3 links S of the corner to secs 25. 30. 31 & 32
Land level. Soil alluvial. good grass 1st rate
From this corner I run.
S 89° 45' E on a true line bet secs 30 & 31 [illegible] to the same var.

[illegible] Set a sandstone 20 × 11 × 4 ins 10 inches

Chains	
	in ground marked "1/16" on E face in a mound of earth 30 ins diam at base and 18 ins high. dug 2 pits E & W. 18 x 12 x 12 ins 5 ft dist from mound for 1/16 sec cor
39.70	Set a sandstone 14 x 12 x 3 ins 10 ins in ground marked "1/4" on E face in a mound of earth 30 ins diam at base and 18 ins high. dug 2 pits 18 x 12 x 12 ins E & W dist 5 ft from mound for 1/4 sec cor
42.00	Set a cottonwood post 36 ins x 3 x 3 ins 18 ins
M.C	in ground marked "M.C." on W face in a mound of earth 30 ins diam at base and 18 ins high. dug 1 pit 18 x 12 x 12 ins W dist 5 ft from mound for Meander Cor
57.00	Set a cottonwood post 36 ins x 3 x 3 ins 18
M.C	ins in ground marked "M.C." on E face in a mound of earth 30 ins diam at base and 18 ins high. dug 1 pit 18 x 12 x 12 ins E dist 5 ft from mound for Meander Cor
59.70	Set a cottonwood post 36 x 3 x 3 ins 18 ins in ground marked "1/16" on E face in a mound of earth 30 ins diam at base & 18 ins high. dug 2 pits 18 x 18 x 12 ins E & W dist 5 ft from mound for 1/16 sec cor
79.70	To the corner to secs 29. 30. 31. 32
	Land half open & half heavily timbered.
	Good grass.
	Soil 1st rate.
	North on a random line between secs 29 & 30
	Var 16° 15' E
20.00	Set a temporary 1/16 sec cor
33.30	Left bank of Green river. Course S.W.
	I set a flag on right bank of river and from this point measure off a base line 6 chains East from which point a angle to flag on opposite bank of river is 73° 15'
53.20	& gives 19.90 chs distance across river
60.00	Set a temporary 1/16 sec cor

Chains.	
	Land level, heavy underbrush + cottonwoods
	Soil 1st rate alluvial
79.90	To a point 41 links East of the corner
	to secs 19. 20. 29. 30. Land level.
	Soil 1st rate alluvial. Good grazing.
	From this corner I run.
	S. 0.0° 18' E. on a true line bet secs 29 & 30
	with the same var.
19.98	Set a sandstone 18 x 9 x 6 ins 8 ins in
	ground marked "1/16" on S face in a
	mound of stone 30 ins diam at base &
	18 ins high, dug 2 pits 18 x 12 x 12 ins N
	& S dist 5 ft from stone for 1/16 sec cor.
26.68	Set a cottonwood post 36 x 3 x 3 ins 18 ins
M.C	in ground marked "M.C" on S face in
	a mound of earth 30 ins diam at base
	& 18 ins high. dug 1 pit 18 x 12 x 12 ins N
	dist 5 ft from mound for meander Cor
46.58	Set a cottonwood post 36 x 3 x 3 ins 18 ins
	in ground marked "M.C" on S face in
	a mound of earth 30 ins diam at base
	and 18 ins high. dug 1 pit 18 x 12 x 12 ins
	S dist 5 ft from mound for meander Cor
59.92	Set a cottonwood post 36 x 3 x 3 ins 18 ins
	in ground marked "1/16" on S face in a
	mound of earth 30 ins diam at base
	and 18 ins high. dug 2 pits 18 x 12 x 12
	ins N & S dist 5 ft from mound for 1/16 sec cor
79.90	To the corner to secs 31. 32. 29 & 30.
	Land level, thick brush + cottonwood
	Soil alluvial. 1st rate good grass.

	From the corner to secs 19. 20. 29 & 30.
	I run.
	East on a true line bet secs 20 & 29
	in account of this line being fractional
	Var 16° 15' E.
3.30	Small ravine Course S. E.
10 35	Small ravine Course S. E.

Chains.	
15.40	Dry ravine course S.E.
20.00	Set a sandstone 16×14×10 ins 10 ins in ground marked "1/16" on E face in a mound of earth 30 ins diam at base & 18 ins high. dug 2 pits 18×12×12 ins E and W dist 5 ft from mound for 1/16 sec cor
25.50	Valley of Green river. Soil 2d rate. Land broken & mountainous: good grass.
40.00	Set a sandstone 18×14×11 ins 10 ins in ground marked "1/4" on E face in a monument of stone 30 ins diam at base & 18 ins high. dug 2 pits 18×12×12 ins E & W dist 5 ft from stone for 1/4 sec cor. Land river bottom. Good grazing Soil alluvial 1st rate.
58.50	Right bank of Green river. Course W.S.W.
M.C.	Set a cottonwood post 36×3×3 ins 18 ins in ground marked "M.C" on W face in a mound of earth 30 ins diam at base and 18 ins high. dug 1 pit 18×12×12 ins on W 5 ft dist from mound for meander Cor. 25 chains on West part broken and mountainous, the balance river bottom level. Soil 1st & 2d rate.
	From the corner to Secs 19. 20. 29. 30 I run. West on a random line bet secs 19. 30 Var 16° 15' E
11.50	Level flat.
19.50	Dry water course S.E.
20.00	Set a temporary 1/16 sec cor Land level. good grazing on hills & river banks.
34.00	Wagon road & deep ravine S.E.
40.00	Set a temporary 1/4 sec cor land broken & mountainous good grazing on hills. Soil 2d rate.
60.00	Set a temporary 1/16 sec cor Land broken & mountainous. good grazing on hills. Soil 2d rate

Chains.	
79.90	Intersect the West boundary of Township 30 links south of the corner to secs 19. 24. 25 & 30. Land broken mountainous good grass. Soil 3d rate
	From this corner I run S. 89° 45' E. on a true line between secs 19 & 30 with the boundaries.
19.90	Set a stone mound post 36 x 3 x 3 ins 18 ins in ground marked "1/16" on E. face in a mound of stone 30 ins diam at base & 18 ins high. dug 2 pits 18 x 12 x 12 ins E & W dist 8 ft from post for 1/16 sec cor.
39.90	Set a sandstone 18 x 10 x 6 ins 10 ins in ground marked "1/4" on E face in a mound of earth 30 ins diam at base and 18 ins high; dug 2 pits 18 x 12 x 12 ins E & W 8 ft dist from stone for 1/4 sec cor.
59.90	Set a sandstone 12 x 8 x 3½ ins 10 ins in ground marked "1/16" on E face in a mound of earth 30 ins diam at base & 18 ins high. dug 2 pits 18 x 12 x 12 ins E & W dist 8 ft from mound for 1/16 sec cor.
79.90	To the corner to secs 19. 20. 29 & 30. 20 chains level, balance mountainous good grazing on hills and along mid. Soil 1st & 2d rate.
	North on a random line between secs 19 & 20 Var 16° 15' E.
20.00	Set a temporary 1/16 sec cor. Land broken & mountainous Soil sandy 2d rate
40.00	Set a temporary 1/4 sec cor. Land broken hills badly washed. Soil sandy 3d rate
60.00	Set a temporary 1/16 sec cor Land mountainous Soil sandy 2d rate
80.30	To a point 33 links East of the corner to secs 17. 18. 19 & 20. Land mountainous

Subdivisions of T. 6 S. R. 21 E. Salt Lake Mer. Utah Terr'y, Cont'd.

Chains	
	From this corner I run
	S 00° 14' E on a true line bet secs 19 & 20 with the same var.
20.07	Set a sandstone 16 x 13 x 9 ins 10 ins in ground marked "1/16" on N face in a mound of stone 30 ins diam at base and 18 ins high, dug 2 pits 18 x 12 x 12 ins N & S dist 5 ft from stone for 1/16 sec cor.
40.15	Set a sandstone 15 x 14 x 11 ins 10 ins in ground marked "1/4" on N face in a mound of stone 30 ins diam at base & 18 ins high, dug 2 pits 18 x 12 x 12 ins N & S dist 5 ft from stone for 1/4 sec cor.
60.23	Set a sandstone 16 x 13 x 10 ins 10 ins in ground marked "1/16" on N face in a mound of stone 30 ins diam at base and 18 ins high: dug 2 pits 18 x 12 x 12 ins N & S dist 5 ft from stone for 1/16 sec cor.
80.30	To the corner to secs 19. 20. 29. 30 Land broken & mountainous, hills badly washed.
	Soil 3d rate.
	From the corner to secs 17. 18. 19 & 20 I run
	East on a random line bet secs 17 & 20
	Var 16° 15' E.
20.00	Set a temporary 1/16 sec cor. Land broken & mountainous washed hills, Soil 3d rate.
40.00	Set a temporary 1/4 sec cor. Land broken with bad washes, mountainous. Soil 3d Rate
60.00	Set a temporary 1/16 sec cor. Land broken bad washes mountainous Soil 3d rate.
80.00	Intersect the N & S line at a point 29 links N of the corner to secs 16. 17. 20 & 21 Land rough & mountainous. Soil 3d rate
	From this corner I run
	N 89° 48' W on a true line bet secs 17 & 20 with the same var.

Chains.	
20.00	Set a sandstone 18 x 12 x 4 ins 10 ins in ground marked "1/16" on E face in a mound of earth 30 ins diam at base & 18 ins high. E & W dug 2 pits 18 x 12 x 12 ins dist 5 ft from stone for sec cor.
40.00	Set a sandstone 24 x 2 x 3 ins 10 ins in ground marked "1/4" on E face in a mound of earth 30 ins diam at base & 18 ins high. dug 2 pits 18 x 12 x 12 ins E & W dist 5 ft from stone for 1/4 sec cor.
60.00	Set a sandstone 18 x 12 x 4 ins 10 ins in ground marked "1/16" on E face in a mound of earth 30 ins diam at base and 18 ins high, dug 2 pits 18 x 12 x 12 ins E & W dist 5 ft from mound for 1/16 sec cor.
80.00	To the corner to secs 17. 18. 19. & 20. Land rough, broken & mountainous Hills badly washed. Soil 2d rate. Nov. 19. 1882
	From the corner to secs 17. 18. 19 & 20. I run West on a random line bet secs 18 & 19 Var 16° 15' E.
20.00	Set a temporary 1/16 sec cor. Land broken & mountainous. Soil 3d rate.
40.00	Set a temporary 1/4 sec cor Land broken & mountainous Soil 3d rate
60.00	Set a temporary 1/16 sec cor. Land broken & badly washed. Soil 3d Rate.
66.00	Road.
80.30	Intersect the west boundary of the Township 20 links S of the cor. to secs 13. 24. 18 & 19 Land mountainous badly washed Soil 3d R. From this corner I run S 89° 51' E on a true line bet secs 18 & 19 with the same var.
20.30	Set a sandstone 16 x 10 x 6 ins 10 ins in ground marked "1/16" on E face in a

Chains.	
	mound of earth 30 ins. diam at base & 18 ins. high. dug 2 pits 18×12×12 ins. E&W 5 ft dist from mound for 1/16 sec cor
40.30	Set a sandstone 14×14×4 ins 10 ins in ground marked 1/4 on E face in a mound of earth 30 ins diam at base & 18 ins high: dug 2 pits 18×12×12 ins. E&W dist 5 ft from mound for 1/4 sec cor.
60.30	Set a sandstone 20×10×10 ins in ground marked "1/16" on E face in a mound of earth 30 ins diam at base & 18 ins high: dug 2 pits 18×12×12 ins E&W dist 5 ft from mound for 1/16 sec cor
80.30	To the corner to secs 17.18.19.20. Land broken & mountainous, badly washed Some grazing. Soil 3d rate.
	North bet secs 17 & 18. Var 16° 15' E
20.00	Set a sandstone 18×12×4 ins 10 ins in ground marked "1/16" on N face in a mound of earth 30 ins diam at base & 18 ins high: dug 2 pits 18×12×12 ins N & S. dist 5 ft from mound for 1/16 sec cor
40.00	Set a sandstone 12×10×10 ins 10 ins in a mound of earth 30 ins diam at base & 18 ins high: dug 2 pits 18×12×12 ins N & S. dist 5 ft from mound for 1/4 sec cor.
60.00	Set a sandstone 16×12×5 ins 10 ins in ground marked "1/16" on N face in a mound of earth 30 ins diam at base & 18 ins high. dug 2 pits 18×12×12 ins N & S. dist 5 ft from mound for 1/16 sec cor. Land rough & broken, grazing good Soil 2d rate
80.00	Set a sandstone 24×10×4 ins 12 ins in ground marked "11" on the North face.

Chains.	
	with the east face "11111" in a mound of earth 36 ins diam at base & 18 ins high. dug 2 pits 18 & 18 & 12 ins in each section 5 ft dist from mound for corner to secs 7. 8. 17. 18 Land broken and mountainous. Grazing good among hills Soil 2d & 3d rate.
	From the corner to secs 7. 8. 17 & 18 I run East on a random line bet secs 8 & 17 Var 16° 15' E
20.00	Set a temporary 1/16 sec cor. Land broken Good grazing upon hills. Soil sandy 2d rate.
40.00	Set a temporary 1/4 sec cor. Land broken good grazing upon hills. Soil sandy 2d rate.
60.00	Set a temporary 1/16 sec cor. Land broken good grazing upon hills. Soil sandy 2d rate
80.40	Intersect the N & S. line at a point 18 links North of the corner to secs 8. 9. 16 & 17 Land broken Soil sandy 2d rate. From this corner I run. N 89° 52' W on a true line bet secs 8 & 17 with the same var.
20.10	Set a sandstone 20 x 10 x 2 1/2 ins 6 ins in ground marked "1/16" on E face in a mound of earth 30 ins diam at base & 18 ins high. dug 2 pits 18 & 12 x 12 ins E & W dist 5 ft from mound for 1/16 sec cor
40.20	Set a sandstone 16 x 12 x 4 ins 8 ins in ground marked "1/4" on E face in a mound of earth 30 ins diam at base & 18 ins high. dug 2 pits 18 & 12 & 12 ins E & W dist 5 ft from mound for 1/4 sec cor.
60.30	Set a sandstone 20 x 10 x 3 ins 8 ins in ground marked 1/16 on E face in a mound of earth 30 ins diam at base & 18 ins high. dug 2 pits 18 x 12 x 12 ins

Uncompahgre Ute Indian Surveys.

Subdivisions of T. 6 S. R. 21 E. Salt Lake Mer. Utah Terr'y, Cont'd.

Chains.	
	E & W dist. 5 ft. from mound for 1/16 sec. cor.
80.40	To the corner to secs 7. 8. 17 & 18
	Land broken & mountainous.
	Grazing good in open parts and hills.
	Soil sandy 2d rate.
	From the corner to secs 7. 8. 17 & 18
	I run
	West on a random line bet secs 7 & 18
	Var 16° 15' E
20.00	Set a temporary 1/16 sec. cor. Land broken
	Some scattering grass. Soil sandy 3d rate.
40.00	Set a temporary 1/4 sec. cor. Land broken
	and rough. Scattering grass Soil 3d rate.
60.00	Set a temporary 1/16 sec. cor. Land broken
	and rough, scattering grass. Soil 3d rate.
80.04	Intersect the west boundary of Township
	23 South of the corner to secs 7. 12
	13. 18. Land rough, scattering grass. Soil 3d rate.
	From this corner I run
	S 89° 50' E on a true line bet secs 7 & 18
	with the same var.
20.04	Set a sandstone 16 + 13 + 10 ins 10 ins in
	ground, marked "1/16" on E face in a
	mound of earth 30 ins diam at base and
	18 ins high, dug 2 pits 18 + 12 + 12 ins E and
	W dist 5 ft from mound for 1/16 sec. cor.
40.04	Set a sandstone 17 + 14 + 11 ins 10 ins in
	the ground, marked "1/4" on E face in a
	mound of earth 30 ins diam at base and
	18 ins high, dug 2 pits 18 + 12 + 12 ins
	E & W dist 5 ft from mound for 1/4 sec. cor.
60.04	Set a sandstone 15 + 14 + 11 ins 10 ins in the
	ground marked "1/16" on E face in a
	mound of earth 30 ins diam at base
	and 18 ins high, dug 2 pits 18 + 12 + 12 ins
	E & W dist 5 ft from mound for 1/16 sec. cor.
80.04	To the corner to secs 7. 8. 17 & 18
	Edge of deep ravine.
	Land rough, broken & mountainous.

Chains.	
	Cut up by ravines. Scattering grass. Soil sandy 3d rate
	North bet secs 7 + 8. Var 16° 15' E.
20.00	Set a sandstone 16 + 12 + 3 ins 10 ins in the ground marked "1/16" on N face in a mound of earth 30 ins diam at base + 18 ins high. dug 2 pits 18 + 12 + 12 ins N + S. dist 5 ft from mound for 1/16 sec cor. Land broken + mountainous. Grazing good. Soil sandy 2d rate.
40.00	Set a sandstone 20 + 10 + 4 ins 10 ins in the ground marked "1/4" on N face in a mound of earth 30 ins diam at base & 18 ins high, dug 2 pits 18 + 12 + 12 ins N + S. dist 5 ft from mound for 1/4 sec cor. Land broken + mountainous Grazing good. Soil sandy 2d rate.
60.00	Set a sandstone 10 + 10 + 10 ins 10 ins in the ground marked "1/16" on N face in a mound of earth 30 ins diam at base and 18 ins high, dug 2 pits 18 + 12 + 12 ins N + S dist 5 ft from mound for 1/16 sec cor Land broken + mountainous Soil sandy 2d rate. Good grazing.
80.00	Set a sandstone 18 + 15 + 4 ins 12 ins in the ground marked on the N face "1" and on the East face "IIIII" in a mound of stone 36 ins diam at base and 30 ins high: dug 2 pits N + S. 18 + 18 + 12 ins dist 15 ft from monument to Cor to secs 5. 6. 7 & 8. Land rough, broken + mountainous
	Good grazing.
	Soil sandy loam 2d rate

Subdivisions of T. 6 S. R. 21 E. Salt Lake Mer. Utah Terr'y; Cont'd.

Chains.	
	From the corner to secs. 5.6.7 & 8
	Iron.
	East on a random line bet secs. 5 & 8
	Var 16° 15' E
20.00	Set a temporary 1/16 sec cor. Land rough & mountainous. Good grazing. Soil 2d rate.
40.00	Set a temporary 1/4 sec cor. Land rough & mountainous. Good grazing. Soil sandy 2d rate
60.00	Set a temporary 1/16 sec cor. Land rough and mountainous. Good grazing. Soil sandy 2d rate.
80.68	Intersect the N & S line 54 links N of a point to sec Cor 4.5.8.9. Land rough & mountainous. Good grazing Soil 2d rate.
	From this corner Iron.
	N 89° 37' W on a true line bet secs 5 & 8 with the same var
20.17	Set a sandstone 42 x 10 x 3 ins 12 ins in ground marked "1/16" on E face in a mound of earth 30 ins diam at base & 18 ins high. dug 2 pits 18 x 12 x 12 ins E & W dist 5 ft from mound for 1/16 sec cor
40.34	Set a sandstone 12 x 12 x 10 ins 10 ins in a mound of earth 30 ins diam at base & 18 ins high: dug 2 pits 18 x 12 x 12 ins E & W dist 5 ft from mound for 1/4 sec cor.
60.51	Set a sandstone 20 x 10 x 4 ins 12 ins in the ground marked "1/16" on E face in a mound of earth 30 ins diam at base & 18 ins high. dug 2 pits 18 x 12 x 12 ins E & W dist 5 ft from mound for 1/16 sec cor
80.68	To the corner to secs 5.6.7 & 8.
	Land rough broken & mountainous.
	Good grazing.
	Soil 2d rate.
	From the corner to secs 5.6.7 & 8
	Iron.
	West on a random line bet secs 6 & 7

Chains.	
	Var 16° 15' E.
20.00	Set a temporary 1/16 sec. cor. Land rough mountainous Scattering gross Sub 3d rate
40.00	Set a temporary 1/4 sec. cor. Land rough & mountainous Sub 3d Rate
60.00	Set a temporary 1/16 sec cor. Land rough & mountainous Sub 3d rate
80.12	Intersect the west boundary of the Township 33 links South of the corner to secs 1. 6. 7 & 12 Land mountainous Sub 3d rate From this corner I run S 89° 46' E on a true line bet secs 6 & 7 with the same var.
20.12	Set a sandstone 18 + 16 x 10 ins 12 ins in the ground marked "1/16" on E face in a mound of earth 30 ins diam at base & 18 ins high, dug 2 pits 18 x 12 x 12 ins E & W dist 5 ft from mound for 1/16 sec cor
40.12	Set a sandstone 16 + 13 x 12 ins 12 ins in the ground, marked "1/4" on E face in a mound of earth 30 ins diam at base and 18 ins high, dug 2 pits 18 + 12 x 12 ins E & W dist 5 ft from mound for 1/4 sec cor
60.12	Set a sandstone 15 + 14 x 11 ins 10 ins in the ground marked "1/16" on E face in a mound of earth 30 ins diam at base & 18 ins high: dug 2 pits 18 x 12 x 12 ins E & W. dist 5 ft from mound for 1/16 sec cor
80.12	To the corner to secs 5. 6. 7 & 8 Land rough & mountainous Some grazing on hills Sub Sandy 3d rate

	North bet secs 5 and 6.
	Var 16° 15' E
20.00	Set a sandstone 20 + 10 x 3 ins 12 ins in the ground marked "1/16" on N face in a mound of earth 30 ins diam at base and 18 ins high. dug 2 pits 18 + 12 x 12 ins

Uncompahgre Ute Indian Surveys.

Subdivisions of T. 6 S. R. 21 E. Salt Lake Mer. Utah Terr'y, Cont'd.

Chains.	
	N & S. 5 ft. from mound for 1/16 sec cor.
	Land broken & mountainous. Some grass.
	Soil sandy 3d. rate
40.00	Set a sandstone 18 + 12 + 6 ins, 12 ins in the ground, marked "1/16" on N face in a mound of earth 30 ins diam at base & 18 ins high; dug 2 pits 18 + 12 + 12 ins N & S. dist 5 ft from mound for 1/4 sec cor
60.00	Set a sandstone 14 + 10 + 3 ins. 10 ins in the ground, marked "1/16" on N face in a mound of earth 30 ins diam at base + 18 ins high, dug 2 pits 18 + 12 + 12 ins N & S. dist 5 ft from mound for 1/16 sec cor
	Land broken & mountainous for the last 40 chains with some grass.
	Soil sandy 2d. rate.
64.12	Intersect the 1st Standard parallel. South at 9.75 chs East of the Standard corner to secs 31 & 32 which is a sandstone 24 + 18 + 4 ins.
	Set a sandstone 20 + 12 + 4 ins 12 ins in the ground marked "C. C. 6 S" on the S.W face and on the S. E face "5. S." in a mound of earth 30 ins diam at base and 18 ins high, dug 1 pit in each section 5 ft dist from stone for closing corner to Secs 5 & 6
	Land broken and mountainous.
	Grazing in patches.
	Soil sandy 3d. rate.
	Nov. 20. 1882

Chains.

General Description.

Green river flows in a very tortuous route, through the Southern half of this Township, which is made up of high rolling lands cut by deep ravines and precipitous bluffs.

There is a good share of fine agricultural lands along the valley of the river, and also the several small water courses that contribute to it.

The uplands are generally covered with bunch grass, sage and other shrubs that afford feed for horses and cattle, and the excellent shelter from storms especially in winter, make this Township as desirable as any in the vicinity for a winter range.

There are many small groves of large Cottonwood timber, and much dense undergrowth of young cottonwood, rose, willow and kaw, along the valley of Green river, and its larger tributaries.

The herds of horses, ponies and cattle which were grazing, whilst this survey was being made, late in the season were all in excellent condition and promised to remain so during the rest of the winter.

In sec 22 in the narrow bend of the river, there is a fine mill site, where a heavy head of water might be had by cutting through the bluffs for less than a quarter of a mile.

Sections 1 and 2 were too rough and mountainous and valueless in arable or grazing lands, and were therefore not subdivided.

BOOK-A-264

Examined by.....

Compared by.....

FIELD NOTES

OF THE SURVEY OF THE

1/4 and 1/16
Subdivisional and
Meander Lines ps. 177 & 186

OF

Township No. 6 South
Range No. 21 East

OF THE

SALT LAKE MERIDIAN

IN

Utah Territory,

AS SURVEYED BY

DANIEL G. MAJOR,

U. S. Surveyor,

Under his Contract,

Dated December 20th, 1880.

Survey Commenced, November 15th *1882.*
Survey Completed, December 2d *1882.*

78 78

[4—590.]

Township No. 6 South Range No. 21 E. of Salt Lake Mer.

Utah Terr.

176 6 174 172	175 5 173 171	140 4 139 138	122 3 121 120	2	1
170 7 168 166	169 8 167 165	137 9 136 135	119 10 118 117	105 11 104 103	12 91 89
164 18 162 160	163 17 161 159	134 16 133 132	116 15 115 114	102 14 101 100	89 13 88 87 5
158 19 156 154	157 20 155 153	131 21 130 129	113 22 112 112	99 23	86 24 85 84
152 30 150 148	151 29 149 147	128 28 127 126	111 27 110 109	96 26 95	83 25 83 82
146 31 144 142	145 32 143 141	125 33 124 123	108 34 107 106	94 35 93 92	81 36 80 79

True Meridian

[8882—20 M.]

Scale 80 chains to an inch

20 40 60 80

Uncompahgre Ute Indian Surveys.

Subdivisions of T. 6 S. R. 21 E. Salt Lake Mer. Utah Terr.y Con.td

Chains.	
	From the S 1/16 Sec. Cor. on Sec. line between Sections 35 and 36 I run East on a random line through the middle of the S half of Sec. 36
	Var. 16° 15' East.
17.00	Right bank of Green River Course S.S.W.
35.30	Thence I triangulate to River bank.
40.00	Set a temporary 1/16 Sec. Cor. Land level Soil 1st Rate.
60.00	Set a temporary 1/16 Sec. Cor. Land level Soil 1st Rate.
80.06	Intersect the N. & S. line bet. Secs. 31 and 36 at 10 links N. of the S 1/16 Sec. Cor. Land level. — — Soil Rate.
	From this corner I run N. 89° 56' W. on a true line through the middle of the South half of Sec. 36 with the same var.
20.01	Set a cottonwood post 36 X 3 X 3 ins. 12 ins. in the ground, marked "1/16" on E. face in a mound of earth 30 ins. diam. at base and 18 ins. high, dug 2 pits 18 X 12 X 12 ins. E & W. dist. 5 ft. from mound for 1/16 Sec. Cor.
40.03	Set a cottonwood post 36 X 3 X 3 ins. 12 ins. in the ground, marked "1/16" on E. face in a mound of earth 30 ins. diam. at base and 18 ins. high, dug 2 pits 18 X 12 X 12 ins. E & W. dist. 5 ft. from mound for 1/16 Sec. Cor.
63.00	Set a cottonwood post 36 X 3 X 3 ins. 12 ins. in the ground, marked "M.C." on E. face in a mound of earth 30 ins. diam. at base and 18 ins. high, dug 2 pits 18 X 12 X 12 ins. E & W. dist. 5 ft. from mound for Meander Cor.
80.06	To the S. 1/16 Sec. Cor. on Sec. line between Secs. 35 and 36
	Land level dense underbrush.
	Grazing
	Soil 1st Rate

Uncompahgre Ute Indian Surveys.

Subdivisions of T. 6 S. R. 21 E. Salt Lake Mer. Utah Terr.y Con.

Chains.	
	From the 1/4 Sec. Cor. on Sec. line between Sections 35 and 36 I run East on a random line through the middle of Sec. 36.
	Var. 16° 15' East.
20.00	Set a temporary 1/16 Sec. Cor. Land level. Soil 1st Rate
32.00	Right bank of Green River. Course S.S.W.
45.80	Left bank of Green River. Soil 1st Rate
60.00	Set a temporary 1/16 Sec. Cor. Land broke Soil 3d Rate
80.04	Intersect the N. and S. line bet. Secs. 31 & 3 at 10 links S. of the 1/4 Sec. Cor. Land broken... Soil 3d Rate. From this corner I run S. 89° 56' W. on a true line through the middle of Sec. 36 with the same var.
20.01	Set a sandstone 16 x 12 x 6 ins. 12 ins in ground marked "1/16" on E. face in a mound of earth 30 ins. diam. at base and 18 ins. high; dug 2 pits 18 x 12 x 12 ins. E. and W., dist. 5 ft. from mound for 1/16 Sec. Co
34.20	Set a sandstone 18 x 12 x 6 ins. 12 ins in ground marked "W.C" on E. face in a mound of earth 30 ins. diam. at base and 18 ins. high; dug 2 pits 18 x 12 x 12 ins. E. and W., dist. 5 ft. from mound for witness Cor.
60.06	Set a sandstone 12 x 10 x 3 ins. 12 ins in ground marked "1/16" on E. face in a mound of earth 30 ins. diam. at base and 18 ins. high; dug 2 pits 18 x 12 x 12 ins. E. and W., dist. 5 ft. from mound for 1/16 Sec. Co
80.08	To the 1/4 Sec. Cor. on Sec. line between Secs. 35 and 36 Land broken and mountainous Grazing good Soil 3d Rate

Uncompahgre Ute Indian Surveys.

Subdivisions of T. 6 S. R. 2 E. Salt Lake Mer. Utah Terr.y Con.td

Chains	
	From the N. 1/16 Sec. Cor. on Sec. line between Sections 35 and 36 I run East on a random line through the middle of the N. half of Sec. 36 Var. 16° 15' East.
20.00	Set a temporary 1/16 Sec. Cor. Land level. Soil 2d Rate.
39.50	Right bank of Green River
58.80	Left bank Green River.
60.00	Set a temporary 1/16 Sec. Cor. Land mountainous Soil 2d Rate.
80.16	Intersect the N. & S. line bet. Secs. 31. and 36 at 12 links S of the 1/16 Sec. Cor. Land mountainous. Soil 2d Rate. From this corner I run S. 89° 55' W on a true line through the middle of the North half of Sec. 36 with the same var.
20.04	Set a sandstone 18 X 10 X 6 ins. 12 ins. in the ground, marked "1/16" on E. face in a mound of earth 30 ins. diam. at base and 18 ins. high, dug 2 pits 18 X 12 X 12 ins. E & W. dist. 5 ft. from mound for 1/16 Sec. Cor.
40.50	Set a sandstone 16 X 10 X 4 ins. 12 ins. in the ground, marked "W C" on E. face in a mound of earth 30 ins. diam. at base and 18 ins. high, dug 2 pits 18 X 12 X 12 ins. E & W. dist. 5 ft. from mound for Witness. Cor.
60.12	Set a sandstone 16 X 12 X 8 ins. 12 ins. in the ground, marked "1/16" on E. face in a mound of earth 30 ins. diam. at base and 18 ins. high, dug 2 pits 18 X 12 X 12 ins. E & W. dist. 5 ft. from mound for 1/16 Sec. Cor.
80.16	To the N. 1/16 Sec. Cor. on Sec. line between Secs. 35 and 36 Land mountainous and broken Grazing Soil 2d Rate

Uncompahgre Ute Indian Surveys.

Subdivisions of T. 6 S. R. 21 E. Salt Lake Mer. Utah Terr.y Cont.d

Chains.	
	From the S 1/16 Sec. Cor. on Sec. line between Sections 25 and 26 I run East on a random line through the middle of the S. half of Sec. 25 Var. 16° 15' East.
20.00	Set a temporary 1/16 Sec. Cor. Land level Soil 2d Rate.
40.00	Set a temporary 1/16 Sec. Cor. Land level Soil 2d Rate.
59.70	Right bank of Green River Course S.
74.00	Left bank. Soil 1st Rate.
80.20	Intersect the N. & S. line bet. Secs. 25 and 30 at 16 links N of the S 1/16 Sec. Cor. Land level. Soil 2d Rate. From this corner I run N 89° 53' W on a true line through the middle of the South half of Sec. 25 with the same var.
20.34	Set a sandstone 18 X 12 X 6 ins. 12 ins. in the ground, marked "W C" on E. face in a mound of earth 30 ins. diam. at base and 18 ins. high, dug 2 pits 18 X 12 X 12 ins. E & W. dist. 5 ft. from mound for Witness Cor.
40.10	Set a sandstone 18 X 10 X 5 ins. 12 ins. in the ground, marked "1/16" on E. face in a mound of earth 30 ins. diam. at base and 18 ins. high, dug 2 pits 18 X 12 X 12 ins. E & W. dist. 5 ft. from mound for 1/16 Sec. Cor.
60.15	Set a sandstone 16 X 8 X 3 ins. 12 ins. in the ground, marked "1/16" on E. face in a mound of earth 30 ins. diam. at base and 18 ins. high, dug 2 pits 18 X 12 X 12 ins. E & W. dist. 5 ft. from mound for 1/16 Sec. Cor.
80.20	To the S. 1/16 Sec. Cor. on Sec. line between Secs. 25 and 26. Land level. Grazing Soil 2d Rate

Chains.	
	The 1/4 Sec line in 25 being fractional from the 1/4 Sec. Cor on sec line bet. Secs 25 and 26 Run East on a true line through the middle of Sec 25. Var. 16° 15' East
20.00	Set a sandstone 18 x 12 x 4 ins. 12 ins in ground marked 1/16 on E. face in a mound of earth 30 ins. diam at base & 18 ins. high. dug 2 pits 18 x 12 x 12 ins E and W dist 5 ft ft from stone for 1/16 Sec. Cor.
40.00	Set a sandstone 12 x 7 x 4 ins 12 ins in ground marked 1/4 on E face in a mound of earth 30 ins diam at base and 18 ins high dug 2 pits 18 x 12 x 12 ins E and W dist 5 ft from stone for 1/4 Sec. Cor.
60.00	Set a sandstone 16 x 12 x 10 ins. 12 ins in ground marked 1/16 on E face in a mound of earth 30 ins diam at base and 18 ins high. dug 2 pits 18 x 12 x 12 in E and W dist 5 ft from stone for 1/16 Sec. Cor.
73.90	Right bank of Green River Course S Land level dense underbrush some heavy cottonwood timber.
Note.	Remainder of line in river.

The N 1/16 Sec line in Sec. 25 being fractional from the N 1/16 Sec. Cor. on Sec line bet secs 25 & 26 Run East on a true line through the middle of the N half of sec. 25 Var. 16° 15' East

20.00	Set a sandstone 12 x 6 x 4 ins 12 ins in the ground marked 1/16 on East face in a mound of

Chains.	
	earth 30 ins diam at base and 18 ins high. dug 2 pits 18 x 12 x 12 ins East and West dist 5 ft from stone for 1/16 Sec. Cor.
40.00	Set a sandstone 15 x 4 x 4 ins 12 ins in the ground marked 1/4 on East face in a mound of earth 30 ins diam at base and 18 ins high dug 2 pits 18 x 12 x 12 ins East and West dist. 5 ft. from stone for 1/4 Sec. Cor.
60.00	Set a sandstone 17 x 7 x 4 ins 12 ins in ground marked 1/16 on East face in a mound of earth 30 ins diam at base and 18 ins high. dug 2 pits 18 x 12 x 12 ins East and West for 1/16 Sec. Cor.
74.60	Right bank of Green River Course S. Land mountainous high bench land Soil 2 rate.
	The S 1/16 sec line in 24 being fractional from the South 1/16 sec Cor on Township line between secs 19 and 24. Drun West on true line through the middle of the S half of Sec. 24. Var. 16° 15' East.
7.00	Left bank of Green river course S. E. Land level dense underbrush. Soil 1st Rate Remainder of line in River

Uncompahgre Ute Indian Surveys.

Subdivisions of T. 6 S.R. 2 E. Salt Lake Mer. Utah Terr.y Con.td

Chains.	
	From the 1/4 Sec. Cor. on Sec. line between Sections 23 and 24 I run East on a random line through the middle of Sec. 24
	Var. 16° 15 East.
20.00	Set a temporary 1/16 Sec. Cor. Land mountainous Soil 2d Rate.
40.00	Set a temporary 1/4 Sec. Cor. Land mountainous Soil 2d Rate.
60.00	Set a temporary 1/16 Sec. Cor. Land mountainous Soil 2d Rate.
80.30	Intersect the N. and S. line bet. Secs. 19 & 24 at 18 links N. of the 1/4 Sec. Cor. Land mountainous Soil 2d Rate. From this corner I run N 89° 52' W on a true line through the middle of Sec. 24 with the same var.
20.07	Set a sandstone 14 X 12 X 12 ins. 12 ins. in ground marked "1/16" on E. face in a mound of earth 30 ins. diam. at base and 18 ins. high; dug 2 pits 18 X 12 X 12 ins. E. and W. dist. 5 ft. from mound for 1/16 Sec. Cor.
40.15	Set a sandstone 22 X 10 X 10 ins. 12 ins. in ground marked "1/4" on E. face in a mound of earth 30 ins. diam. at base and 18 ins. high; dug 2 pits 18 X 12 X 12 ins. E. and W. dist. 5 ft. from mound for 1/4 Sec. Cor.
60.22	Set a sandstone 16 X 12 X 8 ins. 12 ins. in ground marked "1/16" on E. face in a mound of earth 30 ins. diam. at base and 18 ins. high; dug 2 pits 18 X 12 X 12 ins. E. and W. dist. 5 ft. from mound for 1/16 Sec. Cor.
80.30	To the 1/4 Sec. Cor. on Sec. line between Secs. 23 and 24 Land mountainous high rolling bluffs Grazing good Soil 2d Rate

Uncompahgre Ute Indian Surveys.

Subdivisions of T. S.R. E. Salt Lake Mer. Utah Terr.y Con.ld

Chains.	
	From the N 1/16 Sec. Cor. on Sec. line betwee Sections 23 and 24 I run East on a random line through the middle o the N half of Sec. 24 Var. 16° 15 East.
20.00	Set a temporary 1/16 Sec. Cor. Land mountainous Soil 2d Rate.
40.00	Set a temporary 1/16 Sec. Cor. Land mountainous Soil 2d Rate.
60.00	Set a temporary 1/16 Sec. Cor. Land mountainous Soil 2d Rate.
80.76	Intersect the N. & S. line bet. Secs. 19 and 24 at 18 links S. of the N 1/16 Sec. Co Land mountainous Soil 2d Rate. From this corner I run S. 89° 52' W on a true line through the middle of the North half of Sec. 24 with the same var.
20.19	Set a sandstone 24 X 6 X 6 ins. 12 ins. in the ground, marked "1/16" on E. face in a mound of earth 30 ins. diam. at base and 18 ins. high, dug 2 pits 18 X 12 X 12 ins. E & W. dist. 5 ft. from mound for 1/16 Sec. Cor.
40.38	Set a sandstone 16 X 1½ X 1½ ins. 12 ins. in the ground, marked "1/16" on E. face in a mound of earth 30 ins. diam. at base and 18 ins. high, dug 2 pits 18 X 12 X 12 ins. E & W. dist. 5 ft. from mound for 1/16 Sec. Cor.
60.57	Set a sandstone 14 X 1½ X 12 ins. 12 ins. in the ground, marked "1/16" on E. face in a mound of earth 30 ins. diam. at base and 18 ins. high, dug 2 pits 18 X 12 X 12 ins. E & W. dist. 5 ft. from mound for 1/16 Sec. Cor.
80.76	To the N 1/16 Sec. Cor. on Sec. line between Secs. 23 and 24 Land mountainous high rolling bluffs. Grazing good Soil 2d Rate Nov. 15. 1882.

Uncompahgre Ute Indian Surveys.

Subdivisions of T. 6 S. R. 2 E. Salt Lake Mer. Utah Terr.y Con.td

Chains.	
	From the S 1/16 Sec. Cor. on Sec. line between Sections 13 and 14 I run East on a random line through the middle of the S half of Sec. 13 Var. 16° 15 East.
20.00	Set a temporary 1/16 Sec. Cor. Land mountainous Soil 2d Rate.
40.00	Set a temporary 1/16 Sec. Cor. Land mountainous Soil 2d Rate.
60.00	Set a temporary 1/16 Sec. Cor. Land mountainous Soil 2d Rate.
80.78	Intersect the N. & S. line bet. Secs. 13 and 18 at 76 links S of the S 1/16 Sec. Cor. Land mountainous Soil 2d Rate. From this corner I run S. 89° 27' W on a true line through the middle of the South half of Sec. 13 with the same var.
20.19	Set a sandstone 18 X 10 X 10 ins. 12 ins. in the ground, marked "1/16" on E. face in a mound of earth 30 ins. diam. at base and 18 ins. high, dug 2 pits 18 X 12 X 12 ins. E & W. dist. 5 ft. from mound for 1/16 Sec. Cor.
40.39	Set a sandstone 20 X 12 X 4 ins. 12 ins. in the ground, marked "1/16" on E. face in a mound of earth 30 ins. diam. at base and 18 ins. high, dug 2 pits 18 X 12 X 12 ins. E & W. dist. 5 ft. from mound for 1/16 Sec. Cor.
60.58	Set a sandstone 18 X 14 X 10 ins. 12 ins. in the ground, marked "1/16" on E. face in a mound of earth 30 ins. diam. at base and 18 ins. high, dug 2 pits 18 X 12 X 12 ins. E & W. dist. 5 ft. from mound for 1/16 Sec. Cor.
80.78	To the S 1/16 Sec. Cor. on Sec. line between Secs. 13 and 14 Land mountainous Rough. Grazing good Soil 2d Rate

Uncompahgre Ute Indian Surveys.

Subdivisions of T. 6 S. R. 2 E. Salt Lake Mer. Utah Terr.y Con.ts

Chains.	
	From the 1/4 Sec. Cor. on Sec. line between Sections 13 and 14 I run East on a random line through the middle of Sec. 13
	Var. 16° 15 East.
20.00	Set a temporary 1/16 Sec. Cor. Land mountain
28.00	Left bank Green river course N.W. Soil 2d Rate.
46.00	Right bank of river.
60.00	Set temporary 1/16 Sec Cor Land level.
66.00	Right bank of Green river.
80.00	Left bank of river
80.04	Intersect the N. and S. line bet. Secs. 13 & 1 at 4 links E. of the 1/4 Sec. Cor. Land level. — Soil 1st Rate.
	From this corner I run N. 89° 58' W. on a true line through the middle of Sec. 13. with the same var.
20.01	Set a cottonwood post 36 x 3 x 3 ins. 12 ins. in ground marked "1/16" on E. face in a mound of earth 30 ins. diam. at base and 18 ins. high; dug 2 pits 18 x 12 x 12 ins. E. and W. dist. 5 ft. from mound for 1/16 Sec. Cor
54.00	Set a cottonwood post 36 x 3 x 3 ins. 12 ins in ground marked "W. C." on E. face in a mound of earth 30 ins. diam. at base and 18 ins. high; dug 2 pits 18 x 12 x 12 ins. E. and W. dist. 5 ft. from mound for Witness. Cor.
60.03	Set a sandstone 16 x 4 x 10 ins. 12 ins. in ground marked "1/16" on E. face in a mound of earth 30 ins. diam. at base and 18 ins. high; dug 2 pits 18 x 12 x 12 ins. E. and W. dist. 5 ft. from mound for 1/16 Sec. Cor
80.04	To the 1/4 Sec. Cor. on Sec. line between Secs. 13 and 14
	Land mountainous & rocky or level bottom
	Grazing covered with brush & timber
	Soil 1st Rate.

Uncompahgre Ute Indian Surveys.

Subdivisions of T. 6 S. R. 21 E. Salt Lake Mer. Utah Terr'y, Cont'd.

Chains	
	The N. 1/16 Sec line in Sec 13 being fractional from the N. 1/16 Sec. Cor on line between Secs 13 & 18. Drun West on a true line through the middle of the N. half of Sec 13. Var 16° 15 East.
20.00	Set a sandstone 12 x 8 x 4 ins 12 ins in ground marked 1/16 on E. face in a mound of earth 30 ins diam at base and 18 ins high. dug 2 pits 18 x 12 x 12 ins East and West dist 5 ft from stone for 1/16 Sec. cor.
40.00	Set a Cottonwood post 36 x 3 x 3 ins 12 ins in ground marked 1/16 on E face in a mound of earth 30 ins diam at base and 18 ins high. dug 2 pits 18 x 12 x 12 ins E and W dist 5 ft from post for 1/16 Sec Cor.
60.00	Set a cottonwood post 36 x 3 x 3 ins 12 ins in ground marked 1/16 on East face in a mound of earth 30 ins diam at base and 18 ins high Dug 2 pits 18 x 12 x 12 ins East and West dist 5 ft from post for 1/16 Sec. Cor.
67.90	Right bank of Grun River Course N. W. Land level river bottom Soil 1st Rate Remainder of line in River.
	From the 1/16 Sec. Cor on Sec line bet sec 11 and 12. Drun East on a random line though the middle of the South half of Section 12. Var. 16° 15' East.
20.00	Set a temporary 1/16 Sec Cor Sand mountainous Soil 3rd Rate

Subdivisions of T. 6 S. R. 21 E. Salt Lake Mer. Utah Terr'y, Con

Chains.	
40.00	Set a temporary 1/16 Sec Cor Land mountainous Soil 3d rate
60.00	Set a temporary 1/16 Sec Cor Land mountainous Soil 3d rate
80.26	Intersect the N and S line between Secs 7 and 12 at 44 links North of the 1/16 Sec. Cor Land mountainous Soil 3d rate
	From this corner Dun N 89° 41' W on a true line through the middle of the South half of Sec 12 with the same var
20.06	Set a sandstone 20 x 10 x 10 ins 12 ins in ground marked 1/16 on E face in a mound of earth 30 ins diam at base and 18 ins high dug 2 pits 18 x 12 x 12 ins East and West dist 5 ft from stone for 1/16 Sec Cor
40.13	Set a sandstone 18 x 12 x 4 ins 12 ins in ground marked 1/16 on East face in a mound of earth 30 ins diam at base and 18 ins high dug two pits 18 x 12 x 12 ins East and West dist 5 ft from stone for 1/16 Sec Cor
60.19	Set a sandstone 16 x 10 x 3 ins 12 ins in ground marked 1/16 on East face in a mound of earth 30 ins diam at base and 18 ins high dug 2 pits 18 x 12 x 12 ins East and West dist 5 ft from stone for 1/16 Sec Cor
80.26	To the South 1/16 Sec Cor on Sec line bet secs 11 and 12 Land mountainous and rough high ledges of rocks Soil 3d rate

Chains.	
	From the 1/4 Sec Cor on Sec line bet Sec 11 and 12 S run East on a random line through the middle of Sec. 12. Var. 16° 15' East
20.00	Set a temporary 1/16 Sec Cor Sand mountainous Soil 3d rate
40.00	Set a temporary 1/16 Sec Cor Sand mountainous Soil 3d rate
60.00	Set a temporary 1/16 Sec Cor Sand mountainous Soil 3d rate
80.72	Intersect the N and S line bet secs 7 and 12 at 28 links S. of the 1/4 Sec Cor Sand mountainous Soil 3d rate
	From this corner I run S. 89° 48' W on a true line through the middle of Sec. 12 with the same var
20.18	Set a sandstone 24 x 10 x 3 ins 12 ins in ground marked 1/16 on E face in a mound of earth 30 ins diam at base and 18 ins high. dug 2 pits 18 x 12 x 12 ins E and W dist. 5 ft from stone for 1/16 Sec Cor.
40.36	Set a sandstone 30 x 15 x 4 ins 12 ins in ground marked 1/4 on E face in a mound of earth 30 ins diam at base and 18 ins high. dug 2 pits 18 x 12 x 12 ins E and W dist 5 ft from stone for 1/16 Sec Cor.
60.54	Set a sandstone 32 x 16 x 4 ins 12 ins in ground marked 1/16 on E face in a mound of earth 30 ins diam at base and 18 ins high. dug 2 pits 18 x 12 x 12 ins E and W dist 5 ft from stone for 1/16 Sec Cor.

Chains.	
80.72	To the 1/4 Sec. Cor. on Sec. line bet secs 1 and 12 Land mountainous and rough high ledges of rocks Soil 3d rate
	Too worthless to subdivide further N.
	The S. 1/16 Sec line in Sec 35 being fractional from the 1/16 Sec Cor on Sec line bet secs 35 and 36 I run West on a true line through the middle of the S half of Sec 35 Var 16° 15' East
20.00	Set a sandstone 20 x 14 x 3 ins 12 ins in ground marked 1/16 on East face in a mound of earth 30 ins diam at base and 18 ins high dug 2 pits 18 x 12 x 12 ins E and W dist 5 ft from stone for 1/16 Sec Cor
40.00	Set a sandstone 16 x 10 x 3 ins 12 ins in ground marked 1/16 on East face in a mound of earth 30 ins diam at base and 18 ins high, dug 2 pits 18 x 12 x 12 ins East and West dist 5 ft from stone for 1/16 Sec Cor
60.00	Set a cottonwood post 36 x 3 x 3 ins 12 ins in ground marked 1/16 on East face in a mound of earth 30 ins diam at base and 18 ins high Dug 2 pits 18 x 12 x 12 East and West dist 5 ft. from post for 1/16 Sec. Cor
75.00	Right bank of Grass River Course N. W. Land level bench Soil 2d rate.
Note	Remainder of line in River

Uncompahgre Ute Indian Surveys.

Subdivisions of T. 6 S. R. 2 E. Salt Lake Mer. Utah Terr.y Con.td

Chains.	
	From the 1/4 Sec. Cor. on Sec. line between Sections 34 and 35 I run East on a random line through the middle of Sec. 35
	Var. 16° 15' East.
20.00	Set a temporary 1/16 Sec. Cor. Land level Soil 2d Rate.
40.00	Set a temporary 1/4 Sec. Cor. Land level Soil 2d Rate.
60.00	Set a temporary 1/16 Sec. Cor. Land level Soil 2d Rate.
80.08	Intersect the N. and S. line bet. Secs. 35 & 36 at 20 links S. of the 1/4 Sec. Cor. Land level. Soil 2d Rate. From this corner I run S. 89° 51' W. on a true line through the middle of Sec. 35. with the same var.
20.02	Set a sandstone 18 X 10 X 4 ins. 12 ins. in ground marked "1/16" on E. face in a mound of earth 30 ins. diam. at base and 18 ins. high; dug 2 pits 18 X 12 X 12 ins. E. and W. dist. 5 ft. from mound for 1/16 Sec. Cor.
40.04	Set a sandstone 16 X 10 X 3 ins. 12 ins. in ground marked "1/4" on E. face in a mound of earth 30 ins. diam. at base and 18 ins. high; dug 2 pits 18 X 12 X 12 ins. E. and W. dist. 5 ft. from mound for 1/4 Sec. Cor.
60.06	Set a Cottonwood post 36 X 3 X 3 ins. 12 ins. in ground marked "1/16" on E. face in a mound of earth 30 ins. diam. at base and 18 ins. high; dug 2 pits 18 X 12 X 12 ins. E. and W. dist. 5 ft. from mound for 1/16 Sec. Cor.
80.08	To the 1/4 Sec. Cor. on Sec. line between Secs. 35 and 36. Land level Grazing good Soil 2d Rate Nov. 16th 1882

Uncompahgre Ute Indian Surveys.

Subdivisions of T. 6 S. R. 2 E. Salt Lake Mer. Utah Terr.y Con.ts

Chains.	
	From the N 1/16 Sec. Cor. on Sec. line betwee Sections 34 and 35 I run East on a random line through the middle o the N half of Sec. 35 Var. 16° 15' East.
20.00	Set a temporary 1/16 Sec. Cor. Land level Soil 2d Rate.
40.00	Set a temporary 1/16 Sec. Cor. Land level Soil 2d Rate.
60.00	Set a temporary 1/16 Sec. Cor. Land level Soil 2d Rate.
80.12	Intersect the N. & S. line bet. Secs. 35 and 36 at 18 links S. of the N. 1/16 Sec. Co Land level. Soil 2d Rate. From this corner I run S. 89° 52' W. on a true line through the middle of the North half of Sec. 35 with the same var.
20.03	Set a sandstone 14 X 10 X 4 ins. 12 ins. in the ground, marked "1/16" on E. face in a mound of earth 30 ins. diam. at base and 18 ins. high, dug 2 pits 18 X 12 X 12 ins. E & W. dist. 5 ft. from mound for 1/16 Sec. Cor.
40.06	Set a sandstone 20 X 10 X 10 ins. 12 ins. in the ground, marked "1/16" on E. face in a mound of earth 30 ins. diam. at base and 18 ins. high, dug 2 pits 18 X 12 X 12 ins. E & W. dist. 5 ft. from mound for 1/16 Sec. Cor.
60.09	Set a Cottonwood post 36 X 3 X 3 ins. 12 ins. in the ground, marked "1/16" on E. face in a mound of earth 30 ins. diam. at base and 18 ins. high, dug 2 pits 18 X 12 X 12 ins. E & W. dist. 5 ft. from mound for 1/16 Sec. Cor.
80.12	To the N. 1/16 Sec. Cor. on Sec. line between Secs. 34 and 35 Land level. Grazing good. Soil 2d Rate

Uncompahgre Ute Indian Surveys.

Subdivisions of T. 6 S.R. 2 E. Salt Lake Mer. Utah Terr.y Con.td

Chains.	
	From the S 1/16 Sec. Cor. on Sec. line between Sections 26 and 27 I run East on a random line through the middle of the S half of Sec. 26
	Var. 16° 15' East.
20.00	Set a temporary 1/16 Sec. Cor. Land mountainous. Soil 2d Rate.
40.00	Set a temporary 1/16 Sec. Cor. Land mountainous. Soil 2d Rate.
60.00	Set a temporary 1/16 Sec. Cor. Land mountainous. Soil 2d Rate.
80.10	Intersect the N. & S. line bet. Secs. 25. and 26 at 56 links S of the S 1/16 Sec. Cor. Land mountainous Soil 2d Rate.
	From this corner I run S. 89° 36' W. on a true line through the middle of the South half of Sec. 26 with the same var.
20.02	Set a sandstone 15 X 12 X 3 ins. 12 ins. in the ground, marked "1/16" on E. face in a mound of earth 30 ins. diam. at base and 18 ins. high, dug 2 pits 18 X 12 X 12 ins. E & W. dist. 5 ft. from mound for 1/16 Sec. Cor.
40.05	Set a sandstone 22 X 14 X 6 ins. 12 ins. in the ground, marked "1/16" on E. face in a mound of earth 30 ins. diam. at base and 18 ins. high, dug 2 pits 18 X 12 X 12 ins. E & W. dist. 5 ft. from mound for 1/16 Sec. Cor.
60.07	Set a sandstone 10 X 14 X 6 ins. 12 ins. in the ground, marked "1/16" on E. face in a mound of earth 30 ins. diam. at base and 18 ins. high, dug 2 pits 18 X 12 X 12 ins. E & W. dist. 5 ft. from mound for 1/16 Sec. Cor.
80.10	To the S 1/16 Sec. Cor. on Sec. line between Secs. 26 and 27.
	Land mountainous and broken.
	Grazing good
	Soil 2d Rate

Uncompahgre Ute Indian Surveys.

Subdivisions of T. 6 S. R. 2 E. Salt Lake Mer. Utah Terr.y Con.ts

Chains.	
	From the 1/4 Sec. Cor. on Sec. line between Sections 26 and 27 I run East on a random line through the middle of Sec. 26
	Var. 16° 15' East.
20.00	Set a temporary 1/16 Sec. Cor. Land mountainous & broken Soil 2d Rate.
40.00	Set a temporary 1/4 Sec. Cor. Land mountainous & broken Soil 2d Rate.
60.00	Set a temporary 1/16 Sec. Cor. Land mountainous & broken. Soil 2d Rate.
80.16	Intersect the N. and S. line bet. Secs. 25 & at 56 links S of the 1/4 Sec. Cor. Land mountainous & broken Soil 2d Rate. From this corner I run S. 89° 36' W. on a true line through the middle of Sec. 26 with the same var.
20.04	Set a sandstone 18 x 10 x 3 ins. 12 ins. in ground marked "1/16" on E. face in a mound of earth 30 ins. diam. at base and 18 ins. high; dug 2 pits 18 x 12 x 12 ins. E. and W. dist. 5 ft. from mound for 1/16 Sec. Cor.
40.08	Set a sandstone 24 x 8 x 3 ins. 12 ins. in ground marked "1/4" on E. face in a mound of earth 30 ins. diam. at base and 18 ins. high; dug 2 pits 18 x 12 x 12 ins. E. and W. dist. 5 ft. from mound for 1/4 Sec. Cor.
60.12	Set a sandstone 14 x 14 x 4 ins. 12 ins. in ground marked "1/16" on E. face in a mound of earth 30 ins. diam. at base and 18 ins. high; dug 2 pits 18 x 12 x 12 ins. E. and W. dist. 5 ft. from mound for 1/16 Sec. Cor.
80.16	To the 1/4 Sec. Cor. on Sec. line between Secs. 26 and 27 Land mountainous & broken Grazing good. Soil 2d Rate

Uncompahgre Ute Indian Surveys.

Subdivisions of T. 6 S. R. 2 E. Salt Lake Mer. Utah Terr.y Con.td

Chains.	
	From the N 1/16 Sec. Cor. on Sec. line between Sections 26 and 27 I run East on a random line through the middle of the N half of Sec. 26
	Var. 16° 15' East.
20.00	Set a temporary 1/16 Sec. Cor. Land mountainous & broken Soil 2d Rate.
40.00	Set a temporary 1/16 Sec. Cor. Land mountainous & broken Soil 2d Rate.
60.00	Set a temporary 1/16 Sec. Cor. Land mountainous & broken Soil 2d Rate.
80.30	Intersect the N. & S. line bet. Secs. 25 and 26 at 16 links N of the N 1/16 Sec. Cor. Land mountainous Soil 2d Rate.
	From this corner I run N 89° 53' W on a true line through the middle of the North half of Sec. 26 with the same var.
20.07	Set a sandstone 16 X 10 X 4 ins. 12 ins. in the ground, marked "1/16" on E. face in a mound of earth 30 ins. diam. at base and 18 ins. high, dug 2 pits 18 X 12 X 12 ins. E & W. dist. 5 ft. from mound for 1/16 Sec. Cor.
40.15	Set a sandstone 20 X 15 X 6 ins. 12 ins. in the ground, marked "1/16" on E. face in a mound of earth 30 ins. diam. at base and 18 ins. high, dug 2 pits 18 X 12 X 12 ins. E & W. dist. 5 ft. from mound for 1/16 Sec. Cor.
60.22	Set a sandstone 18 X 14 X 3 ins. 12 ins. in the ground, marked "1/16" on E. face in a mound of earth 30 ins. diam. at base and 18 ins. high, dug 2 pits 18 X 12 X 12 ins. E & W. dist. 5 ft. from mound for 1/16 Sec. Cor.
80.30	To the N 1/16 Sec. Cor. on Sec. line between Secs. 26 and 27
	Land mountainous & broken.
	Grazing good
	Soil 2d Rate

Uncompahgre Ute Indian Surveys.

Subdivisions of T. 6 S.R. 2 E. Salt Lake Mer. Utah Terr.y Con.s

Chains.	
	N.B. The S 1/16 Sec line in Sec 23 is entirely in Ri From the 1/4 Sec. Cor. on Sec. line between Sections 22 and 23 I run East on a random line through the middle of Sec. 23. Var. 16° 15' East.
14.00	Right bank of Grun River Course W.
42.00	Left bank of River
60.00	Set a temporary 1/16 Sec. Cor. Land bro & mountainous Soil 2d Rate
80.40	Intersect the N. and S. line bet. Secs. 23 & at 20 links N of the 1/4 Sec. Cor Land mountainous Soil 2d Rate. From this corner I run N. 89° 51 W on a true line through the middle of Sec. 23 with the same var.
20.10	Set a sandstone 16 x 12 x 10 ins. 12 ins in ground marked "1/16" on E. face in a mound of earth 30 ins. diam. at base and 18 ins. high; dug 2 pits 18 x 12 x 12 ins. E. and W, dist. 5 ft. from mound for 1/16 Sec. Co
38.00	Set a sandstone 14 x 10 x 6 ins. 12 ins in ground marked "W C" on E. face in a mound of earth 30 ins. diam. at base and 18 ins. high; dug 2 pits 18 x 12 x 12 ins. E. and W, dist. 5 ft. from mound for Witnes. Cor.
66.00	Set a Cottonwood post 36 x 3 x 3 ins. 12 ins in ground marked "W. C." on E. face in a mound of earth 30 ins. diam. at base and 18 ins. high; dug 2 pits 18 x 12 x 12 ins. E. and W, dist. 5 ft. from mound for witnes Co.
80.40	To the 1/4 Sec. Cor. on Sec. line between Secs. 22 and 23 Land mountainous and broken Grazing good Soil 2d Rate

Uncompahgre Ute Indian Surveys.

Subdivisions of T. 6 S. R. 2 E. Salt Lake Mer. Utah Terr.y Cont.d

Chains.	
	From the N 1/16 Sec. Cor. on Sec. line between Sections 22 and 23 I run East on a random line through the middle of the N half of Sec. 23 Var. 16° 15' East.
20.00	Set a temporary 1/16 Sec. Cor. Land level Soil 2d Rate.
40.00	Set a temporary 1/16 Sec. Cor. Land Soil 1st Rate.
44.00	Right bank Green river
65.00	Left bank of Green River - - - -
80.20	Intersect the N. & S. line bet. Secs. 23 and 24 at 6 links S of the N 1/16 Sec. Cor. Land mountainous Soil 2 Rate. From this corner I run S. 89° 57' W on a true line through the middle of the North half of Sec. 23 with the same var.
15.00	Set a cottonwood post 36 x 3 x 3 ins. 12 ins. in the ground, marked "W. C" on E. face in a mound of earth 30 ins. diam. at base and 18 ins. high, dug 2 pits 18 x 12 x 12 ins. E & W. dist. 5 ft. from mound for Witness Cor.
40.10	Set a cottonwood post 36 x 3 x 3 ins. 12 ins. in the ground, marked "1/16" on E. face in a mound of earth 30 ins. diam. at base and 18 ins. high, dug 2 pits 18 x 12 x 12 ins. E & W. dist. 5 ft. from mound for 1/16 Sec. Cor.
60.15	Set a sandstone 12 x 8 x 6 ins. 12 ins. in the ground, marked "1/16" on E. face in a mound of earth 30 ins. diam. at base and 18 ins. high, dug 2 pits 18 x 12 x 12 ins. E & W. dist. 5 ft. from mound for 1/16 Sec. Cor.
80.20	To the N 1/16 Sec. Cor. on Sec. line between Secs. 22 and 23 Land level 65 Chs 15.20 Chs mountainous Grazing good Soil 2d Rate

Uncompahgre Ute Indian Surveys.

Subdivisions of T. 6 S. R. 2 E. Salt Lake Mer. Utah Terr.y Cont.d

Chains.	
	From the S. 1/16 Sec. Cor. on Sec. line between Sections 14 and 15 I run East on a random line through the middle of the S. half of Sec. 14 Var. 16° 15' East.
20.00	Set a temporary 1/16 Sec. Cor. Land level.
39.00	Right bank of Green River Course S.S.
47.00	Left bank of river
60.00	Set a temporary 1/16 Sec. Cor. Land level Soil 1st Rate.
80.08	Intersect the N. & S. line bet. Secs. 13 and 14 at 20 links N. of the S. 1/16 Sec. Cor. Land level Soil 1st Rate. From this corner I run N. 89° 57' W. on a true line through the middle of the South half of Sec. 14 with the same var.
20.02	Set a sandstone 24 x 12 x 8 ins. 12 ins. in the ground, marked "1/16" on E. face in a mound of earth 30 ins. diam. at base and 18 ins. high, dug 2 pits 18 x 12 x 12 ins. E. & W. dist. 5 ft. from mound for 1/16 Sec. Cor.
41.00	Set a sandstone 18 x 14 x 6 ins. 12 ins. in the ground, marked "W. C." E. face in a mound of earth 30 ins. diam. at base and 18 ins. high, dug 2 pits 18 x 12 x 12 ins. E. & W. dist. 5 ft. from mound for Witness Cor.
60.06	Set a sandstone 14 x 10 x 6 ins. 12 ins. in the ground, marked "1/16" on E. face in a mound of earth 30 ins. diam. at base and 18 ins. high, dug 2 pits 18 x 12 x 12 ins. E. & W. dist. 5 ft. from mound for 1/16 Sec. Cor.
80.08	To the S. 1/16 Sec. Cor. on Sec. line between Secs. 14 and 15. Land level dense underbrush. Grazing. Soil 1st Rate Nov 17. 188

Subdivisions of T. 6 S. R. 21 E. Salt Lake Mer. Utah Terr'y, Cont'd.

Chains From the 1/4 sec Cor on sec line bet secs 14 and 15 I run East on a random line through the middle of Sec. 14

Var. 16° 15' East

20.00 Set a temporary 1/16 sec Cor Sand level

Soil 1st Rate

32.90 Right bank of Green River Course S

46.50 Left bank.

60.00 Set a temporary 1/16 Sec Cor Land level

Soil 1st Rate

80.04 Intersect the N and S line bet Sec 13 and 14 at 28 links N of the 1/4 Sec. Cor

Land level.

Soil 1st Rate.

From this corner I run N 89° 48' W on a true line through the middle of Sec 14 with the same var.

20.01 Set a sandstone 16 × 14 × 10 ins. in ground 1/16 on E face in a mound of earth 30 ins diam at base & 18 ins high: dug 2 pits 18 × 12 × 12 ins E and W dist 5 ft from stone for 1/16 Sec. Cor.

33.50 Set a sandstone 18 × 10 × 8 ins 12 inches in ground marked "W.C." on East face in a mound of earth 30 ins diam at base and 18 ins high. dug 2 pits 18 × 12 × 12 ins East and West dist 5 ft from stone for Witness Cor.

60.06 Set a sandstone 16 × 14 × 10 ins 12 ins in ground marked 1/16 on East face in a mound of earth 30 ins diam at base and 18 ins high dug 2 pits 18 × 12 × 12 ins East and West dist 5 ft from mound for 1/16 Sec Cor

Chains.	
80.08	To the ¼ Sec Cor on Sec line bet Secs 14 and 15 Land level, dense underbrush Grazing good Soil 1st rate
	The N. ¼ Sec. line in Sec 14 being fractional from the North 1/16 Sec Cor on Sec line bet sec 14 and 15. Drum East on a true line through the middle of the N. half of Sec 14. Var 16° 15' East
20.00	Set a sandstone 24 x 18 x 4 ins 12 ins in ground marked 1/16 on East face in a mound of earth 30 ins diam at base and 18 ins high dug. 2 pits 18 x 12 x 12 ins East & West dist 5 ft. from stone for 1/16 Sec. Cor.
40.00	Set a sandstone 12 x 8 x 6 ins 12 ins. in ground marked 1/16 on East face in a mound of earth 30 ins diam at base and 18 ins high Dug 2 pits 18 x 12 x 12 ins E and West dist 5 ft. from stone for 1/16 Sec Cor.
44.00	Right bank of Green River Course N. S. W. Land level dense brush Soil 1st Rate
Note.	Remainder of line in river

Uncompahgre Ute Indian Surveys.

Subdivisions of T. 6 S. R. 2 E. Salt Lake Mer. Utah Terr.y Con.td

Chains.	
	From the S 1/16 Sec. Cor. on Sec. line between Sections 10 and 11 I run East on a random line through the middle of the S half of Sec. 11 Var. 16° 15' East.
20.00	Set a temporary 1/16 Sec. Cor. Land mountainous Soil 2d Rate.
40.00	Set a temporary 1/16 Sec. Cor. Land mountainous Soil 2d Rate.
60.00	Set a temporary 1/16 Sec. Cor. Land mountainous Soil 2d Rate.
80.00	Intersect the N. & S. line bet. Secs. 11 and 12 at 16 links N. of the S. 1/16 Sec. Cor. Land mountainous Soil 2d Rate. From this corner I run N. 89° 53' W. on a true line through the middle of the South half of Sec. 11 with the same var.
20.00	Set a sandstone 18 X 12 X 10 ins. 12 ins. in the ground, marked "1/16" on E. face in a mound of earth 30 ins. diam. at base and 18 ins. high, dug 2 pits 18 X 12 X 12 ins. E & W. dist. 5 ft. from mound for 1/16 Sec. Cor.
40.00	Set a sandstone 22 X 12 X 4 ins. 12 ins. in the ground, marked "1/16" on E. face in a mound of earth 30 ins. diam. at base and 18 ins. high, dug 2 pits 18 X 12 X 12 ins. E & W. dist. 5 ft. from mound for 1/16 Sec. Cor.
60.00	Set a sandstone 24 X 12 X 3 ins. 12 ins. in the ground, marked "1/16" on E. face in a mound of earth 30 ins. diam. at base and 18 ins. high, dug 2 pits 18 X 12 X 12 ins. E & W. dist. 5 ft. from mound for 1/16 Sec. Cor.
80.00	To the S. 1/16 Sec. Cor. on Sec. line between Secs. 10 and 11 Land mountainous & broken. Grazing good for upland. Soil 2d Rate

Uncompahgre Ute Indian Surveys.

Subdivisions of T. S.R. E. Salt Lake Mer. Utah Terr.y Con.s

Chains.	
	From the 1/4 Sec. Cor. on Sec. line between Sections 10 and 11 I run East on a random line through the middle of Sec. 11
	Var. 16° 15' East.
20.00	Set a temporary 1/16 Sec. Cor. Land mountainous. Soil 2d Rate
40.00	Set a temporary 1/4 Sec. Cor. Land mountainous Soil 2d Rate
60.00	Set a temporary 1/16 Sec. Cor. Land mountainous Soil 2d Rate
80.36	Intersect the N. and S. line bet. Secs. 11. & 1 at 16 links N. of the 1/4 Sec. Cor. Land mountainous Soil 2d Rate From this corner I run N 89° 53' W on a true line through the middle of Sec. 11. with the same var.
20.09	Set a sandstone 24 X 10 X 8 ins. 12 ins. in ground marked "1/16" on E. face in a mound of earth 30 ins. diam. at base and 18 ins. high; dug 2 pits 18 X 12 X 12 ins. E. and W. dist. 5 ft. from mound for 1/16 Sec. Co.
40.18	Set a sandstone 15 X 10 X 6 ins. 12 ins. in ground marked "1/4" on E. face in a mound of earth 30 ins. diam. at base and 18 ins. high; dug 2 pits 18 X 12 X 12 ins. E. and W. dist. 5 ft. from mound for 1/4 Sec. Cor.
60.27	Set a sandstone 20 X 16 X 4 ins. 12 ins. in ground marked "1/16" on E. face in a mound of earth 30 ins. diam. at base and 18 ins. high; dug 2 pits 18 X 12 X 12 ins. E. and W. dist. 5 ft. from mound for 1/16 Sec. Co.
80.36	To the 1/4 Sec. Cor. on Sec. line between Secs. 10 and 11 Land mountainous & broken. Grazing good for upland. Soil 2d Rate

Uncompahgre Ute Indian Surveys.

Subdivisions of T. 6 S. R. 21 E. Salt Lake Mer. Utah Terr'y, Cont'd.

Chains. From the N 1/16 Sec Cor on Sec line bet secs 10 & 11 I run East on a random line through the middle of the North half of Sec 11.

Var 16° 15' East

20.00 Set a temporary 1/16 Sec Cor Land mountainous. Soil 2d rate

40.00 Set a temporary 1/16 Sec Cor Land mountainous Soil 2d rate

60.00 Set a temporary 1/16 Sec Cor Land mountainous Soil 2d rate

80.46 Intersect the N and S. line bet. Secs 11 and 12 at 56 links N of the N 1/16 Sec Cor. Land mountainous Soil 2d rate

From this corner I run N 89° 36' N on a true line through the middle of the N half of Sec 11. with same var.

20.11 Set a sandstone 30 x 12 x 10 ins 12 ins in ground marked 1/16 on East face in a mound of earth 30 ins diam at base and 18 ins high Dug 2 pits 18 x 12 x 12 ins. East and West dist 5 ft from stone for 1/16 Sec Cor.

40.23 Set a Sandstone 16 x 12 x 8 ins. 12 ins in ground marked 1/16 on East face in a mound of earth 30 ins diam at base and 18 ins. high. Dug 2 pits 18 x 12 x 12 ins East and West dist 5 ft from stone for 1/16 Section Corner.

Chains.	
60.34	Set a sandstone 12 x 12 x 4 ins 12 ins in ground marked 1/16 on East face in a mound of earth 30 ins diam at base and 18 ins high dug 2 pits 18 x 12 x 12 ins East and West dist 5 ft from mound for 1/16 Sec Cor
80.46	To the N 1/16 Sec Cor on Sec line bet secs 10 and 11 Land mountainous Grazing good Soil 3d rate

The S 1/16 Sec line in Sec 34 being fractional from the S 1/16 Sec Cor on Sec line bet Secs 33 and 34 Run East on a true line through the middle of the S half of Sec 34

Vde 16° 15' East

20.00	Set a sandstone 20 x 10 x 10 ins 12 ins ground marked 1/16 on E face in a mound of earth 30 ins diam at base & 18 ins high dug 2 pits 18 x 12 x 12 ins E & W dist 5 ft from mound for 1/16 Sec Cor Mountainous
40.00	Set a sandstone 22 x 15 x 3 ins 12 ins in ground marked 1/16 on E face in a mound of earth 30 ins diam at base and 18 ins high dug 2 pits 18 x 12 x 12 ins E & W dist 5 ft from stone for 1/16 sec cor Mountainous
58.00	Top of high bluffs over river Set a sandstone 10 x 10 x 10 ins 3 ins in ground marked "W C" on E face in a mound of earth 30 ins diam at base & 18 ins high dug 2 pits 18 x 12 x 12 ins E & W dist 5 ft from stone for Witness Cor "to" 1/16 Sec Cor W. Soil 2d Rate Mountainous
Note	Remainder of line in River

Uncompahgre Ute Indian Surveys.

Subdivisions of T. 6 S. R. 2 E. Salt Lake Mer. Utah Terr.y Con.td

Chains.	
	From the 1/4 Sec. Cor. on Sec. line between Sections 33 and 34 I run East on a random line through the middle of Sec. 34
	Var. 16° 15' East.
20.00	Set a temporary 1/16 Sec. Cor. Land mountainous Soil 2d Rate.
40.00	Set a temporary 1/4 Sec. Cor. Land mountainous. Soil 2d Rate.
45 00	Left bank of Green River
80.12	Right bank of Green River Course S.S.E. Intersect the N. and S. line bet. Secs. 34 & 35 at 10 links N. of the 1/4 Sec. Cor. Land mountainous Soil 2d Rate. From this corner I run N 89° 56' W. on a true line through the middle of Sec. 34 with the same var.
1200	Set a sandstone 18 X 14 X 6 ins. 12 ins. in ground marked "W. C" on E. face in a mound of earth 30 ins. diam. at base and 18 ins. high; dug 2 pits 18 X 12 X 12 ins. E. and W. dist. 5 ft. from mound for Witness Cor.
40.07	Set a sandstone 18 X 10 X 3 ins. 12 ins. in ground marked "1/4" on E. face in a mound of earth 30 ins. diam. at base and 18 ins. high; dug 2 pits 18 X 12 X 12 ins. E. and W. dist. 5 ft. from mound for 1/4 Sec. Cor.
60.10	Set a sandstone 36 X 10 X 4 ins. 12 ins. in ground marked "1/16" on E. face in a mound of earth 30 ins. diam. at base and 18 ins. high; dug 2 pits 18 X 12 X 12 ins. E. and W. dist. 5 ft. from mound for 1/16 Sec. Cor.
80.14	To the 1/4 Sec. Cor. on Sec. line between Secs. 33 and 34. Land mountainous & broken. Grazing Soil 2d Rate

Uncompahgre Ute Indian Surveys.

Subdivisions of T. 6 S. R. 2 E. Salt Lake Mer. Utah Terr.y Con.s

Chains.	
	From the N 1/16 Sec. Cor. on Sec. line betwee Sections 33 and 34 I run East on a random line through the middle the N half of Sec. 34 Var. 16° 15' East.
20.00	Set a temporary 1/16 Sec. Cor. Land level Soil 2d Rate.
40.00	Set a temporary 1/16 Sec. Cor. Land level Soil 2d Rate.
42.00	Left bank of Green River.
69.00	Right bank. Course S. Soil 1st Rate
80.02	Intersect the N. & S. line bet. Secs. 34 and 35 at 12 links S of the N 1/16 Sec. C Land level ——— Soil 2d Rate. From this corner I run S. 89° 55' W. o a true line through the middle of the North half of Sec. 34 with the same var.
11.00	Set a sandstone 13 X 9 X 5 ins. 12 ins in the ground, marked "N. C." on E. face in a mound of earth 30 ins. diam. at base and 18 ins. high, dug 2 pits 18 X 12 X 12 ins. E & W dist. 5 ft. from mound for W itness Cor.
40.01	Set a sandstone 20 X 10 X 5 ins. 12 ins in the ground, marked "1/16" on E. face in a mound of earth 30 ins. diam. at base and 18 ins. high, dug 2 pits 18 X 12 X 12 ins. E & W. dist. 5 ft. from mound for 1/16 Sec. Cor.
60.02	Set a sandstone 10 X 10 X 6 ins. 12 ins in the ground, marked "1/16" on E. face in a mound of earth 30 ins. diam. at base and 18 ins. high, dug 2 pits 18 X 12 X 12 ins. E & W. dist. 5 ft. from mound for 1/16 Sec. Cor.
80.02	To the N 1/16 Sec. Cor. on Sec. line betwee Secs. 33 and 34 Land level low bench dense brush. Grazing Soil 2d Rate

Uncompahgre Ute Indian Surveys.

Subdivisions of T. 6 S. R. 2 E. Salt Lake Mer. Utah Terr.y Con.td

Chains.	
	From the S 1/16 Sec. Cor. on Sec. line between Sections 27 and 28 I run East on a random line through the middle of the S half of Sec. 27. Var. 16° 15' East.
20.00	Set a temporary 1/16 Sec. Cor. Land level Soil 2d Rate.
36.00	Left bank of Green River Course N W N
53 50	Right bank Green River
60.00	Set a temporary 1/16 Sec. Cor. Land level Soil 2d Rate.
80.07	Intersect the N. & S. line bet. Secs. 26 and 27 at 13 links S of the S 1/16 Sec. Cor. Land level Soil 2d Rate. From this corner I run S. 89° 54' W on a true line through the middle of the South half of Sec. 27 with the same var.
20.02	Set a sandstone 12 X 8 X 6 ins. 12 ins. in the ground, marked "1/16" on E. face in a mound of earth 30 ins. diam. at base and 18 ins. high, dug 2 pits 18 X 12 X 12 ins. E & W. dist. 5 ft. from mound for 1/16 Sec Cor.
44.00	Set a sandstone 18 X 10 X 4 ins. 12 ins. in the ground, marked "W. Cor" on E. face in a mound of earth 30 ins. diam. at base and 18 ins. high, dug 2 pits 18 X 12 X 12 ins. E & W. dist. 5 ft. from mound for Witness. Cor.
60.06	Set a sandstone 13 X 10 X 10 ins. 12 ins. in the ground, marked "1/16" on E. face in a mound of earth 30 ins. diam. at base and 18 ins. high, dug 2 pits 18 X 12 X 12 ins. E & W. dist. 5 ft. from mound for 1/16 Sec. Cor.
80.07	To the S 1/16 Sec. Cor. on Sec. line between Secs. 27 and 28. Land level dense underbrush timber Grazing Soil 2d Rate along river

Uncompahgre Ute Indian Surveys.

Subdivisions of T. 6 S. R. 21 E. Salt Lake Mer. Utah Terr.y Con.to

Chains.	
	From the 1/4 Sec. Cor. on Sec. line between Sections 27 and 28 I run East on a random line through the middle of Sec. 27. Var. 16° 15' East.
20.00	Set a temporary 1/16 Sec. Cor. Land level Soil 1st Rate.
31.10	Left bank of Grass River Course N. N.
47.00	Right bank.
60.00	Set a temporary 1/16 Sec. Cor. Land level Soil 1st Rate.
80.10	Intersect the N. and S. line bet. Secs. 26 & at 28 links N of the 1/4 Sec. Cor. Land level - - - - Soil Rate. From this corner I run S 89° 48' W on a true line through the middle of Sec. 27. with the same var.
20.02	Set a sandstone 12 X 8 X 4 ins. 12 ins. in ground marked "1/16" on E. face in a mound of earth 30 ins. diam. at base and 18 ins. high; dug 2 pits 18 X 12 X 12 ins. E. and W. dist. 5 Ft. from mound for 1/16 Sec. Cor
33.00	Set a Cottonwood post 36 x 3 X 3 ins. 12 ins in ground marked W. C. on E. face in a mound of earth 30 ins. diam. at base and 18 ins. high; dug 2 pits 18 X 12 X 12 ins. E. and W. dist. 5 Ft. from mound for W. Cor. Witness Cor.
60.07	Set a sandstone 16 X 15 X 3 ins. 12 ins in ground marked "1/16" on E. face in a mound of earth 30 ins. diam. at base and 18 ins. high; dug 2 pits 18 X 12 X 12 ins. E. and W. dist. 5 Ft. from mound for 1/16 Sec. Cor
80.10	To the 1/4 Sec. Cor. on Sec. line between Secs. 27. and 28. Land level dense underbrush timber along river Grazing Soil 1st Rate

Chains.	
	From the N 1/16 Sec Cor on Sec line bet secs 27 and 28 I run East on a random line through the middle of the N half of Sec 27. Var 16° 15' East.
20.00	Set a temporary 1/16 Sec Cor Land level Soil 1st Rate.
23.80	Left bank of Green river Course S.S.E.
39.00	Right bank
40.00	Set a temporary 1/16 Sec Cor Land level Soil 1st rate
60.00	Set a temporary 1/16 Sec Cor Land level Soil 1st rate
79.96	Intersect the N and S line bet secs 26 & 27 at 16 links S of the N 1/16 Sec Cor Land level Soil 1st Rate
	From this corner I run S. 89° 53' W on a true line through the middle of the N half of Sec 27 with the same var.
19.99	Set a cottonwood post 36 x 3 x 3 ins 12 ins in ground marked 1/16 on E face in a mound of earth 30 ins diam at base & 18 ins high, dug 2 pits 18 x 12 x 12 ins E and W dist 5 ft from post for 1/16 Sec Cor.
39.98	Set a cottonwood post 36 x 3 x 3 ins 12 ins in ground marked 1/16 on E face in a mound of earth 30 ins diam at base and 18 ins high. dug 2 pits 18 x 12 x 12 ins E and W dist 5 ft. from post for 1/16 Sec Cor.
59.97	Set a sandstone 14 x 6 x 6 ins 12 ins in ground marked 1/16 on E face in a mound of earth 30 ins diam at base & 18 ins high, dug 2 pits 18 x 12 x 12 ins E and W dist 5 ft from post for 1/16 Sec Cor.
79.96	To the N 1/16 Sec Cor on sec line bet Secs 27 and 28 Land level dense undergrowth

Chains.	
	Grazing good. timber along river Soil 1st rate.
	The S 1/16 Sec line in Sec. 22 being fractional from the S 1/16 Cor on Sec bet Sec 21 & 22 Run East on a true line through the middle of the S. half of Sec. 22. Var. 16° 15' East.
20.00	Set a Cottonwood post 36x3x3 ins 12 ins in ground marked 1/16 on E face in a mound of earth 30 ins diam at base and 18 ins high. dug 2 pits 18x12x12 ins E & W dist 5 ft from post for 1/16 Sec Cor
29.70	Left bank of Green River course N. N. W
45.00	Right bank of River
60.00	Set a cottonwood post 36x3x3 ins 12 ins in ground marked 1/16 on E face in a mound of earth 30 ins diam at base & 18 ins high. dug 2 pits 18x12x12 ins E and W dist 5 ft from post for 1/16 Sec Cor.
68.50	Right bank of Green River course S. E. Remainder of line in river Sand level. dense brush grazing good Soil 1st Rate.
	The 1/4 Sec line in Sec 22 being fractional from the 1/4 Sec Cor on Sec line bet Secs 22 and 23 Run. West on a true line through Sec 22. Var. 16 15' E
20.00	Set a cottonwood post 36x3x3 ins 12 ins in ground marked 1/16 on E face in a mound of earth 30 ins diam at base and 18 ins high. dug 2 pits 18x12x12 ins E & W dist 5 ft from post for 1/4 Sec. cor.
27.00	Right bank of Green River Course W.
46.00	Left bank of river
60.00	Set a cottonwood post 36x3x3 in 12 ins in ground marked 1/16 on E face in a mound of earth 30 ins diam at base and 18 ins high. dug 2 pits 18x12x12 ins E and W dist 5 ft from post for 1/16 Sec Cor
76.80	Left bank Green River Course S. W. Sand level
76 t.c.	Remainder of line in river. Soil 1st Rate

Uncompahgre Ute Indian Surveys.

Subdivisions of T. 6 S. R. 2 E. Salt Lake Mer. Utah Terr.y Con.td

Chains. From the N 1/16 Sec. Cor. on Sec. line between Sections 21 and 22 I run East on a random line through the middle of the N half of Sec. 22

Var. 16° 15' East.

16.80 Right bank of Grass River

Thence in river to

42.50 Right bank of River.

60.00 Set a temporary 1/16 Sec. Cor. Land level Soil 1st Rate.

80.12 Intersect the N. & S. line bet. Secs. 22 and 23 at 4 links E of the N. 1/16 Sec. Cor. Land level. Soil 1st Rate.

From this corner I run S 89° 58' W on a true line through the middle of the N half of Sec. 22 with the same var.

20.03 Set a Sandstone 18 x 13 x 5 ins. 12 ins. in the ground, marked "1/16" on E. face in a mound of earth 30 ins. diam. at base and 18 ins. high, dug 2 pits 18 x 12 x 12 ins. E & W. dist. 5 ft. from mound for 1/16 Sec. Cor.

39.58 Set a Sandstone post 36 x 3 x 3 ins. 12 ins. in the ground, marked N C on E. face in a mound of earth 30 ins. diam. at base and 18 ins. high, dug 2 pits 18 x 12 x 12 ins. E & W. dist. 5 ft. from mound for witness Cor.

63.80 Set a Sandstone post 36 x 3 x 3 ins. 12 ins. in the ground, marked N C on E. face in a mound of earth 30 ins. diam. at base and 18 ins. high, dug 2 pits 18 x 12 x 12 ins. E & W. dist. 5 ft. from mound for witness Cor.

80.12 To the N 1/16 Sec. Cor. on Sec. line between Secs. 21 and 22.

Land level. dense brush timber

Grazing good.

Soil 1st Rate

Uncompahgre Ute Indian Surveys.

Subdivisions of T. 6 S. R. 2 E. Salt Lake Mer. Utah Terr.y Con.td

Chains.	
	From the S 1/16 Sec. Cor. on Sec. line between Sections 15 and 16 I run East on a random line through the middle of the S half of Sec. 15 Var. 16° 15' East.
20.00	Set a temporary 1/16 Sec. Cor. Land mountainous Soil 2d Rate.
40.00	Set a temporary 1/16 Sec. Cor. Land mountainous Soil 2d Rate.
60.00	Set a temporary 1/16 Sec. Cor. Land mountainous Soil 2d Rate.
80.54	Intersect the N. & S. line bet. Secs. 14 and 15 at 16 links S of the S 1/16 Sec. Cor Land mountainous Soil 2d Rate.
	From this corner I run N. 89° 53' W on a true line through the middle of the South half of Sec. 15 with the same var.
20.13	Set a sandstone 18 X 12 X 4 ins. 12 ins. in the ground, marked "1/16" on E. face in a mound of earth 30 ins. diam. at base and 18 ins. high, dug 2 pits 18 X 12 X 12 ins. E & W. dist. 5 ft. from mound for 1/16 Sec. Cor.
40.27	Set a sandstone 16 X 10 X 4 ins. 12 ins. in the ground, marked "1/16" on E. face in a mound of earth 30 ins. diam. at base and 18 ins. high, dug 2 pits 18 X 12 X 12 ins. E & W. dist. 5 ft. from mound for 1/16 Sec. Cor.
60.40	Set a sandstone 24 X 12 X 3 ins. 12 ins. in the ground, marked "1/16" on E. face in a mound of earth 30 ins. diam. at base and 18 ins. high, dug 2 pits 18 X 12 X 12 ins. E & W. dist. 5 ft. from mound for 1/16 Sec. Cor.
80.54	To the S 1/16 Sec. Cor. on Sec. line between Secs. 15 and 16 Land mountainous & rough. Grazing good Soil 2d Rate.

Uncompahgre Ute Indian Surveys.

Subdivisions of T. 6 S. R. 2 E. Salt Lake Mer. Utah Terr.y Con.td

Chains.	
	From the 1/4 Sec. Cor. on Sec. line between Sections 15 and 16 I run East on a random line through the middle of Sec. 15. Var. 16° 15' East.
20.00	Set a temporary 1/16 Sec. Cor. Land mountainous Soil 2d Rate.
40.00	Set a temporary 1/4 Sec. Cor. Land mountainous Soil 2d Rate.
60.00	Set a temporary 1/16 Sec. Cor. Land mountainous Soil 2d Rate.
80.36	Intersect the N. and S. line bet. Secs. 14 & 15 at 18 links N. of the 1/4 Sec. Cor Land mountainous Soil 2d Rate. From this corner I run N. 89° 52' W. on a true line through the middle of Sec. 15. with the same var.
20.09	Set a sandstone 15 X 12 X 10 ins. 12 ins. in ground marked "1/16" on E. face in a mound of earth 30 ins. diam. at base and 18 ins. high; dug 2 pits 18 X 12 X 12 ins. E. and W. dist. 5 ft. from mound for 1/16 Sec. Cor.
40.18	Set a sandstone 12 X 10 X 5 ins. 12 ins. in ground marked "1/4" on E. face in a mound of earth 30 ins. diam. at base and 18 ins. high; dug 2 pits 18 X 12 X 12 ins. E. and W. dist. 5 ft. from mound for 1/4 Sec. Cor.
60.27	Set a sandstone 14 X 10 X 6 ins. 12 ins. in ground marked "1/16" on E. face in a mound of earth 30 ins. diam. at base and 18 ins. high; dug 2 pits 18 X 12 X 12 ins. E. and W. dist. 5 ft. from mound for 1/16 Sec. Cor.
80.36	To the 1/4 Sec. Cor. on Sec. line between Secs. 15 and 16 Land mountainous & broken. Grazing good Soil 2d Rate Nov. 19th 1882

Subdivisions of T. 6 S. R. 2 E. Salt Lake Mer. Utah Terr.y Cont.d

Chains.	
	From the N 1/16 Sec. Cor. on Sec. line betwee Sections 15 and 16 I run East on a random line through the middle o the N half of Sec. 15
	Var. 16° 15' East.
20.00	Set a temporary 1/16 Sec. Cor. Land mou tainous Soil 2d Rate.
40.00	Set a temporary 1/16 Sec. Cor. Land mou tainous Soil 2d Rate.
60.00	Set a temporary 1/16 Sec. Cor. Land mou tainous Soil 2d Rate.
80.42	Intersect the N. & S. line bet. Secs. 14 and 15 at 68 links S of the N 1/16 Sec. Co Land mountainous & rough Soil 2d Rate. From this corner I run S. 89° 30' W on a true line through the middle of the North half of Sec. 15 with the same var.
20.10	Set a sandstone 20 X 10 X 3 ins. 12 ins in the ground, marked "1/16" on E. face in a mound of earth 30 ins. diam. at base and 18 ins. high, dug 2 pits 18 X 12 X 12 ins. E & W. dist. 5 ft. from mound for 1/16 Sec. Cor.
40.21	Set a sandstone 22 X 8 X 4 ins. 12 ins in the ground, marked "1/16" on E. face in a mound of earth 30 ins. diam. at base and 18 ins. high, dug 2 pits 18 X 12 X 12 ins. E & W. dist. 5 ft. from mound for 1/16 Sec. Cor.
60.31	Set a sandstone 16 X 10 X 4 ins. 12 ins in the ground, marked "1/16" on E. face in a mound of earth 30 ins. diam. at base and 18 ins. high, dug 2 pits 18 X 12 X 12 ins. E & W. dist. 5 ft. from mound for 1/16 Sec. Cor.
80.42	To the N 1/16 Sec. Cor. on Sec. line between Secs. 15 and 16 Land mountainous & broken Grazing good for uplands Soil 2d Rate

Uncompahgre Ute Indian Surveys.

Subdivisions of T. 6 S. R. 2 E. Salt Lake Mer. Utah Terr.y Con.td

Chains.	
	From the S 1/16 Sec. Cor. on Sec. line between Sections 9 and 10 I run East on a random line through the middle of the S half of Sec. 10
	Var. 16° 15' East.
20.00	Set a temporary 1/16 Sec. Cor. Land mountainous Soil 2d Rate.
40.00	Set a temporary 1/16 Sec. Cor. Land mountainous Soil 2d Rate.
60.00	Set a temporary 1/16 Sec. Cor. Land mountainous Soil 2d Rate.
80.46	Intersect the N. & S. line bet. Secs. 10 and 11 at 18 links S of the S 1/16 Sec. Cor. Land mountainous Soil 2d Rate.
	From this corner I run S. 89° 52' W on a true line through the middle of the South half of Sec. 10. with the same var.
20.11	Set a sandstone 20 X 10 X 4 ins. 12 ins. in the ground, marked "1/16" on E. face in a mound of earth 30 ins. diam. at base and 18 ins. high, dug 2 pits 18 X 12 X 12 ins. E & W. dist. 5 ft. from mound for 1/16 Sec. Cor.
40.23	Set a sandstone 18 X 10 X 3 ins. 12 ins. in the ground, marked "1/16" on E. face in a mound of earth 30 ins. diam. at base and 18 ins. high, dug 2 pits 18 X 12 X 12 ins. E & W. dist. 5 ft. from mound for 1/16 Sec. Cor.
60.34	Set a sandstone 24 X 10 X 8 ins. 12 ins. in the ground, marked "1/16" on E. face in a mound of earth 30 ins. diam. at base and 18 ins. high, dug 2 pits 18 X 12 X 12 ins. E & W. dist. 5 ft. from mound for 1/16 Sec. Cor.
80.46	To the S 1/16 Sec. Cor. on Sec. line between Secs. 9 and 10
	Land mountainous & very rough.
	Grazing good.
	Soil 2d Rate

Uncompahgre Ute Indian Surveys.

Subdivisions of T. 6 S. R. 2 E. Salt Lake Mer. Utah Terr.y Con.ts

Chains.	
	From the 1/4 Sec. Cor. on Sec. line between Sections 9 and 10 I run East on a random line through the middle of Sec. 10
	Var. 16° 15' East.
20.00	Set a temporary 1/16 Sec. Cor. Land mountainous Soil 2d Rate.
40.00	Set a temporary 1/4 Sec. Cor. Land mountainous Soil 2d Rate.
60.00	Set a temporary 1/16 Sec. Cor. Land mountainous Soil 2d Rate
80.56	Intersect the N. and S. line bet. Secs. 10 & at 4 links S of the 1/4 Sec. Cor. Land mountainous Soil 2d Rate. From this corner I run S. 89° 58' W. on a true line through the middle of Sec. 10. with the same var.
20.14	Set a sandstone 20 x 14 x 6 ins. 12 ins in ground marked "1/16" on E. face in a mound of earth 30 ins. diam. at base and 18 ins. high; dug 2 pits 18 x 12 x 12 ins. E. and W., dist. 5 ft. from mound for 1/16 Sec. Cor
40.28	Set a sandstone 18 x 12 x 10 ins. 12 ins in ground marked "1/4" on E. face in a mound of earth 30 ins. diam. at base and 18 ins. high; dug 2 pits 18 x 12 x 12 ins. E. and W., dist. 5 ft. from mound for 1/4 Sec. Cor.
60.42	Set a sandstone 20 x 10 x 4 ins. 12 ins in ground marked "1/16" on E. face in a mound of earth 30 ins. diam. at base and 18 ins. high; dug 2 pits 18 x 12 x 12 ins. E. and W., dist. 5 ft. from mound for 1/16 Sec. Co.
80.56	To the 1/4 Sec. Cor. on Sec. line between Secs. 9 and 10 Land mountainous & very rough Grazing good Soil 2d Rate

Uncompahgre Ute Indian Surveys.

Subdivisions of T. 6 S. R. 2 E. Salt Lake Mer. Utah Terr.y Con.td

Chains.	
	From the N 1/16 Sec. Cor. on Sec. line between Sections 9 and 10 I run East on a random line through the middle of the N half of Sec. 10 Var. 16° 15' East.
20.00	Set a temporary 1/16 Sec. Cor. Land mountainous Soil 2d Rate.
40.00	Set a temporary 1/16 Sec. Cor. Land mountainous Soil 2d Rate.
60.00	Set a temporary 1/16 Sec. Cor. Land mountainous Soil 2d Rate.
80.72	Intersect the N. & S. line bet. Secs. 10. and 11 at 26 links S of the N 1/16 Sec. Cor. Land mountainous Soil 2d Rate. From this corner I run S 89° 49' W on a true line through the middle of the North half of Sec. 10 with the same var.
20.18	Set a sandstone 28 X 10 X 4 ins. 12 ins. in the ground, marked "1/16" on E. face in a mound of earth 30 ins. diam. at base and 18 ins. high, dug 2 pits 18 X 12 X 12 ins. E & W. dist. 5 ft. from mound for 1/16 Sec. Cor.
40.36	Set a sandstone 20 X 10 X 6 ins. 12 ins. in the ground, marked "1/16" on E. face in a mound of earth 30 ins. diam. at base and 18 ins. high, dug 2 pits 18 X 12 X 12 ins. E & W. dist. 5 ft. from mound for 1/16 Sec. Cor.
60.54	Set a sandstone 18 X 13 X 5 ins. 12 ins. in the ground, marked "1/16" on E. face in a mound of earth 30 ins. diam. at base and 18 ins. high, dug 2 pits 18 X 12 X 12 ins. E & W. dist. 5 ft. from mound for 1/16 Sec. Cor.
80.72	To the N 1/16 Sec. Cor. on Sec. line between Secs. 9 and 10 Land mountainous & very rough. Grazing good Soil 2d Rate

Uncompahgre Ute Indian Surveys.

Subdivisions of T. 6 S. R. 2 E. Salt Lake Mer. Utah Terr.y Con.td

Chains.	
	From the S 1/16 Sec. Cor. on Sec. line between Sections 3. and 4 I run East on a random line through the middle of the S half of Sec. 3 Var. 16° 15' East.
20.00	Set a temporary 1/16 Sec. Cor. Land mountainous Soil 2d Rate.
40.00	Set a temporary 1/16 Sec. Cor. Land mountainous Soil 2d Rate.
60.00	Set a temporary 1/16 Sec. Cor. Land mountainous Soil 2d Rate.
80.72	Intersect the N. & S. line bet. Secs. 2. and 3 at 58 links S of the S 1/16 Sec. Cor. Land mountainous Soil 2d Rate. From this corner I run S. 89° 35' W on a true line through the middle of the South half of Sec. 3 with the same var.
20.18	Set a sandstone 18 x 10 x 4 ins. 12 ins. in the ground, marked "1/16" on E. face in a mound of earth 30 ins. diam. at base and 18 ins. high, dug 2 pits 18 x 12 x 12 ins. E & W. dist. 5 ft. from mound for 1/16 Sec. Cor.
40.36	Set a sandstone 14 x 4 x 3 ins. 12 ins. in the ground, marked "1/16" on E. face in a mound of earth 30 ins. diam. at base and 18 ins. high, dug 2 pits 18 x 12 x 12 ins. E & W. dist. 5 ft. from mound for 1/16 Sec. Cor.
60.54	Set a sandstone 16 x 12 x 12 ins. 12 ins. in the ground, marked "1/16" on E. face in a mound of earth 30 ins. diam. at base and 18 ins. high, dug 2 pits 18 x 12 x 12 ins. E & W. dist. 5 ft. from mound for 1/16 Sec. Cor.
80.72	To the S 1/16 Sec. Cor. on Sec. line between Secs. 3 and 4 Land mountainous & broken Grazing good for upland Soil 2d Rate

Uncompahgre Ute Indian Surveys.

Subdivisions of T. 6 S. R. 2 E. Salt Lake Mer. Utah Terr.y Con.td

Chains.	
	From the 1/4 Sec. Cor. on Sec. line between Sections 3 and 4 I run East on a random line through the middle of Sec. 3. Var. 16° 15' East.
20.00	Set a temporary 1/16 Sec. Cor. Land mountainous Soil 2d Rate.
40.00	Set a temporary 1/4 Sec. Cor. Land mountainous Soil 2d Rate.
60.00	Set a temporary 1/16 Sec. Cor. Land mountainous Soil 2d Rate.
80.28	Intersect the N. and S. line bet. Secs. 2 & 3 at 48 links N. of the 1/4 Sec. Cor. Land mountainous Soil 2d Rate. From this corner I run N. 89° 39' W. on a true line through the middle of Sec. 3. with the same var.
20.07	Set a sandstone 18 X 10 X 3 ins. 12 ins. in ground marked "1/16" on E. face in a mound of earth 30 ins. diam. at base and 18 ins. high; dug 2 pits 18 X 12 X 12 ins. E. and W. dist. 5 ft. from mound for 1/16 Sec. Cor.
40.14	Set a sandstone 15 X 15 X 3 ins. 12 ins. in ground marked "1/4" on E. face in a mound of earth 30 ins. diam. at base and 18 ins. high; dug 2 pits 18 X 12 X 12 ins. E. and W. dist. 5 ft. from mound for 1/4 Sec. Cor.
60.21	Set a ~~Cottonwood post~~ 36 X 3 X 3 ins. 12 ins. in ground marked "1/16" on E. face in a mound of earth 30 ins. diam. at base and 18 ins. high; dug 2 pits 18 X 12 X 12 ins. E. and W. dist. 5 ft. from mound for 1/16 Sec. Cor.
80.28	To the 1/4 Sec. Cor. on Sec. line between Secs. 3. and 4 Land mountainous & rough. Grazing good. Soil 2d Rate

Uncompahgre Ute Indian Surveys.

Subdivisions of T. 6 S. R. 2 E. Salt Lake Mer. Utah Terr.y Cont.d

Chains.	
	From the N. 1/16 Sec. Cor. on Sec. line between Sections 3 and 4 I run East on a random line through the middle of the N. half of Sec. 3. Var. 16° 15 East.
20.00	Set a temporary 1/16 Sec. Cor. Land mountainous Soil 2d Rate.
40.00	Set a temporary 1/16 Sec. Cor. Land mountainous Soil 2d Rate.
60.00	Set a temporary 1/16 Sec. Cor. Land mountainous Soil 2d Rate.
80.32	Intersect the N. & S. line bet. Secs. 2 and 3 at 14 links S of the N. 1/16 Sec. Cor. Land mountainous Soil 2d Rate. From this corner I run S. 89° 54' W on a true line through the middle of the North half of Sec. 3. with the same var.
20.08	Set a sandstone 20 X 10 X 10 ins. 12 ins. in the ground, marked "1/16" on E. face in a mound of earth 30 ins. diam. at base and 18 ins. high, dug 2 pits 18 X 12 X 12 ins. E & W. dist. 5 ft. from mound for 1/16 Sec. Cor.
40.16	Set a sandstone 16 X 12 X 4 ins. 12 ins. in the ground, marked "1/16" on E. face in a mound of earth 30 ins. diam. at base and 18 ins. high, dug 2 pits 18 X 12 X 12 ins. E & W. dist. 5 ft. from mound for 1/16 Sec. Cor.
60.24	Set a sandstone 18 X 6 X 5 ins. 12 ins. in the ground, marked "1/16" on E. face in a mound of earth 30 ins. diam. at base and 18 ins. high, dug 2 pits 18 X 12 X 12 ins. E & W. dist. 5 ft. from mound for 1/16 Sec. Cor.
80.32	To the N. 1/16 Sec. Cor. on Sec. line between Secs. 3 and 4. Land mountainous. Grazing good. Soil 2d Rate Nov. 20. 1882

Uncompahgre Ute Indian Surveys.

Subdivisions of T. 6 S. R. 2 E. Salt Lake Mer. Utah Terr.y Cont.d

Chains.	
	From the S 1/16 Sec. Cor. on Sec. line between Sections 32 and 33 I run East on a random line through the middle of the S half of Sec. 33
	Var. 16° 15' East.
20.00	Set a temporary 1/16 Sec. Cor. Land mountainous Soil 2d Rate.
40.00	Set a temporary 1/16 Sec. Cor. Land mountainous Soil 2d Rate.
60.00	Set a temporary 1/16 Sec. Cor. Land mountainous Soil 2d Rate.
80.70	Intersect the N. & S. line bet. Secs. 32 and 34 at 56 links S of the S 1/16 Sec. Cor. Land mountainous Soil 2d Rate.
	From this corner I run S. 89° 36' W on a true line through the middle of the South half of Sec. 33 with the same var.
20.18	Set a sandstone 12 X 12 X 4 ins. 12 ins. in the ground, marked "1/16" on E. face in a mound of earth 30 ins. diam. at base and 18 ins. high, dug 2 pits 18 X 12 X 12 ins. E & W. dist. 5 ft. from mound for 1/16 Sec. Cor.
40.35	Set a sandstone 18 X 10 X 10 ins. 12 ins. in the ground, marked "1/16" on E. face in a mound of earth 30 ins. diam. at base and 18 ins. high, dug 2 pits 18 X 12 X 12 ins. E & W. dist. 5 ft. from mound for 1/16 Sec. Cor.
60.53	Set a sandstone 15 X 12 X 4 ins. 12 ins. in the ground, marked "1/16" on E. face in a mound of earth 30 ins. diam. at base and 18 ins. high, dug 2 pits 18 X 12 X 12 ins. E & W. dist. 5 ft. from mound for 1/16 Sec. Cor.
80.70	To the S 1/16 Sec. Cor. on Sec. line between Secs. 32 and 33.
	Land mountainous rough & broken
	Grazing good for upland.
	Soil 2d Rate

Uncompahgre Ute Indian Surveys.

Subdivisions of T. 6 S. R. 2 E. Salt Lake Mer. Utah Terr.y Cont.d

Chains.	
	From the 1/4 Sec. Cor. on Sec. line between Sections 32 and 33 I run East on a random line through the middle of Sec. 33. Var. 16° 15' East.
20.00	Set a temporary 1/16 Sec. Cor. Land rough & mountainous Soil 2d Rate.
40.00	Set a temporary 1/4 Sec. Cor. Land rough & mountainous Soil 2d Rate.
60.00	Set a temporary 1/16 Sec. Cor. Land rough & mountainous Soil 2d Rate.
80.46	Intersect the N. and S. line bet. Secs. 33 & 3 at 60 links S of the 1/4 Sec. Cor. Land mountainous Soil 2d Rate. From this corner I run N. 89° 34' W. on a true line through the middle of Sec. 33 with the same var.
20.11	Set a sandstone 12 x 12 x 5 ins. 12 ins. in ground marked "1/16" on E. face in a mound of earth 30 ins. diam. at base and 18 ins. high; dug 2 pits 18 x 12 x 12 ins. E. and W. dist. 5 ft. from mound for 1/16 Sec. Cor.
40.23	Set a sandstone 14 x 10 x 4 ins. 12 ins. in ground marked "1/4" on E. face in a mound of earth 30 ins. diam. at base and 18 ins. high; dug 2 pits 18 x 12 x 12 ins. E. and W. dist. 5 ft. from mound for 1/4 Sec. Cor.
60.34	Set a sandstone 16 x 14 x 10 ins. 12 ins. in ground marked "1/16" on E. face in a mound of earth 30 ins. diam. at base and 18 ins. high; dug 2 pits 18 x 12 x 12 ins. E. and W. dist. 5 ft. from mound for 1/16 Sec. Cor.
80.46	To the 1/4 Sec. Cor. on Sec. line between Secs. 32 and 33 Land mountainous & rough Grazing good Soil 2d Rate

Uncompahgre Ute Indian Surveys.

Subdivisions of T. 6 S. R. 2 E. Salt Lake Mer. Utah Terr.y Con.td

Chains.	
	From the N 1/16 Sec. Cor. on Sec. line between Sections 32 and 33 I run East on a random line through the middle of the N half of Sec. 33. Var. 16° 15' East.
20.00	Set a temporary 1/16 Sec. Cor. Land mountainous Soil 2d Rate.
40.00	Set a temporary 1/16 Sec. Cor. Land mountainous Soil 2d Rate.
60.00	Set a temporary 1/16 Sec. Cor. Land mountainous Soil 2d Rate.
80.60	Intersect the N. & S. line bet. Secs. 33 and 34 at 28 links N of the N 1/16 Sec. Cor. Land mountainous Soil 2d Rate.
	From this corner I run N 89° 48' W on a true line through the middle of the North half of Sec. 33 with the same var.
20.15	Set a sandstone 24 X 8 X 4 ins. 12 ins. in the ground, marked "1/16" on E. face in a mound of earth 30 ins. diam. at base and 18 ins. high, dug 2 pits 18 X 12 X 12 ins. E & W. dist. 5 ft. from mound for 1/16 Sec. Cor.
40.30	Set a sandstone 24 X 8 X 8 ins. 12 ins. in the ground, marked "1/16" on E. face in a mound of earth 30 ins. diam. at base and 18 ins. high, dug 2 pits 18 X 12 X 12 ins. E & W. dist. 5 ft. from mound for 1/16 Sec. Cor.
60.45	Set a sandstone 18 X 10 X 4 ins. 12 ins. in the ground, marked "1/16" on E. face in a mound of earth 30 ins. diam. at base and 18 ins. high, dug 2 pits 18 X 12 X 12 ins. E & W. dist. 5 ft. from mound for 1/16 Sec. Cor.
80.60	To the N 1/16 Sec. Cor. on Sec. line between Secs. 32 and 33. Land mountainous & broken Grazing Good Soil 2d Rate

Uncompahgre Ute Indian Surveys.

Subdivisions of T. S.R. E. Salt Lake Mer. Utah Terr.y Con.td

Chains.	
	From the S 1/16 Sec. Cor. on Sec. line between Sections 28 and 29 I run East on a random line through the middle of the S half of Sec. 28. Var. 16° 15' East.
20.00	Set a temporary 1/16 Sec. Cor. Land mountainous Soil 2d Rate.
40.00	Set a temporary 1/16 Sec. Cor. Land mountainous Soil 2d Rate.
60.00	Set a temporary 1/16 Sec. Cor. Land mountainous Soil 2d Rate.
80.43	Intersect the N. & S. line bet. Secs. 27 and 29 at 52 links N. of the S 1/16 Sec. Cor. Land mountainous Soil 2d Rate. From this corner I run N 89° 38' W. on a true line through the middle of the South half of Sec. 28 with the same var.
20.11	Set a Cottonwood post 36 x 3 x 3 ins. 12 ins. in the ground, marked "1/16" on E. face in a mound of earth 30 ins. diam. at base and 18 ins. high, dug 2 pits 18 x 12 x 12 ins. E & W. dist. 5 ft. from mound for 1/16 Sec. Cor.
40.22	Set a sandstone 24 x 12 x 4 ins. 12 ins. in the ground, marked "1/16" on E. face in a mound of earth 30 ins. diam. at base and 18 ins. high, dug 2 pits 18 x 12 x 12 ins. E & W. dist. 5 ft. from mound for 1/16 Sec. Cor.
60.32	Set a Cottonwood post 36 x 3 x 3 ins. 12 ins. in the ground, marked "1/16" on E. face in a mound of earth 30 ins. diam. at base and 18 ins. high, dug 2 pits 18 x 12 x 12 ins. E & W. dist. 5 ft. from mound for 1/16 Sec. Cor.
80.43	To the S 1/16 Sec. Cor. on Sec. line between Secs. 28 and 29. Land mountainous Rough Grazing good Soil 2d Rate

Uncompahgre Ute Indian Surveys.

Subdivisions of T. 6 S. R. 2 E. Salt Lake Mer. Utah Terr.y Con.ld

Chains.	
	From the 1/4 Sec. Cor. on Sec. line between Sections 28 and 29 I run East on a random line through the middle of Sec. 28. Var. 16° 15' East.
20.00	Set a temporary 1/16 Sec. Cor. Land mountainous Soil 2d Rate.
40.00	Set a temporary 1/4 Sec. Cor. Land mountainous Soil 2d Rate.
60.00	Set a temporary 1/16 Sec. Cor. Land mountainous. Soil 2d Rate.
79.81	Intersect the N. and S. line bet. Secs. 27. & 28 at 16 links S. of the 1/4 Sec. Cor. Land mountainous Soil 2d Rate. From this corner I run S. 89° 53' W. on a true line through the middle of Sec. 28 with the same var.
19.95	Set a sandstone 16 x 12 x 12 ins. 12 ins. in ground marked "1/16" on E. face in a mound of earth 30 ins. diam. at base and 18 ins. high; dug 2 pits 18 x 12 x 12 ins. E. and W. dist. 5 ft. from mound for 1/16 Sec. Cor.
39.90	Set a Cottonwood post x 36 x 3 x 3 ins. 12 ins. in ground marked "1/4" on E. face in a mound of earth 30 ins. diam. at base and 18 ins. high; dug 2 pits 18 x 12 x 12 ins. E. and W. dist. 5 ft. from mound for 1/4 Sec. Cor.
59.85	Set a sandstone 18 x 10 x 4 ins. 12 ins. in ground marked "1/16" on E. face in a mound of earth 30 ins. diam. at base and 18 ins. high; dug 2 pits 18 x 12 x 12 ins. E. and W. dist. 5 ft. from mound for 1/16 Sec. Cor.
79.81	To the 1/4 Sec. Cor. on Sec. line between Secs. 28 and 29. Land mountainous Grazing good Soil 2d Rate

Uncompahgre Ute Indian Surveys.

Subdivisions of T. 6 S. R. 2 E. Salt Lake Mer. Utah Terr.y Cont.d

Chains.	
	From the N. 1/16 Sec. Cor. on Sec. line between Sections 28 and 29 I run East on a random line through the middle of the N. half of Sec. 28
	Var. 16° 15 East.
20.00	Set a temporary 1/16 Sec. Cor. Land mountainous Soil 2d Rate.
40.00	Set a temporary 1/16 Sec. Cor. Land mountainous Soil 2d Rate.
60.00	Set a temporary 1/16 Sec. Cor. Land mountainous Soil 2d Rate.
79.64	Intersect the N. & S. line bet. Secs. 27 and 28 at 12 links S. of the N. 1/16 Sec. Cor. Land mountainous Soil 2d Rate. From this corner I run N. 89° 55' W. on a true line through the middle of the North half of Sec. 28 with the same var:
19.91	Set a sandstone 15 X 12 X 3 ins. 12 ins. in the ground, marked "1/16" on E. face in a mound of earth 30 ins. diam. at base and 18 ins. high, dug 2 pits 18 X 12 X 12 ins. E & W. dist. 5 ft. from mound for 1/16 Sec. Cor.
39.82	Set a sandstone 14 X 8 X 5 ins. 12 ins. in the ground, marked "1/16" on E. face in a mound of earth 30 ins. diam. at base and 18 ins. high, dug 2 pits 18 X 12 X 12 ins. E & W. dist. 5 ft. from mound for 1/16 Sec. Cor.
59.73	Set a sandstone 18 X 16 X 4 ins. 12 ins. in the ground, marked "1/16" on E. face in a mound of earth 30 ins. diam. at base and 18 ins. high, dug 2 pits 18 X 12 X 12 ins. E & W. dist. 5 ft. from mound for 1/16 Sec. Cor.
79.64	To the N. 1/16 Sec. Cor. on Sec. line between Secs. 28 and 29 Land mountainous Grazing good Soil 2d Rate

Chains.	
	From the S 1/16 Sec Cor on Sec line bet Secs 20 & 21 Drum. East on a random line through the middle of the S half of Sec 21. Var. 16° 15' East.
20.00	Set a temporary 1/16 Sec Cor Land level Soil 1st rate
37.20	Right bank of Grem River course N. S. W.
54.90	Left bank.
60.00	Set a temporary 1/16 Sec Cor Land level Soil 1st rate
80.12	Intersect the N & S line bet Secs 21 & 22 at 14 links S of the S. 1/16 Cor. Land level Soil 1st rate
	From this corner Drum S 89° 54' W. on a true line through the middle of the S half of Sec 21 with the same var
20.03	Set a cottonwood post 36 x 3 x 3 ins 12 ins in ground marked 1/16 on E face in a mound of earth 30 ins in diam at base & 18 ins high. Dug 2 pits 18 x 12 x 12 ins East & West dist 5 ft from post for 1/16 Sec Cor
42.80	Set a cottonwood post 36 x 3 x 3 ins 12 ins in ground marked "W C" on East face in a mound of earth 30 ins diam at base and 18 ins high. Dug 2 pits 18 x 12 x 12 ins E and W dist 5 ft from post for witness cor.
60.09	Set a sandstone 15 x 10 x 3 ins 12 ins in ground marked 1/16 on E face in a mound of earth 30 ins diam at bas and 18 ins high Dug 2 pits 18 x 12 x 12 ins East and West dist 5 ft from stone for 1/16 Sec Cor

Chains.	
80.12	To the S. ¼ Sec Cor. on sec line bet Secs 20 & 21 Land level, dense brush timber. good grazing Soil 1st rate.
	From the ¼ Sec Cor on Sec line bet Secs 20 & 21 Drum East on a true line through the middle of Sec 21 Var. 16° 15' East.
20.00	Set a sandstone 14 x 9 x 4 ins 12 ins in ground marked 1/16 on East face in a mound of earth 30 ins diam at base and 18 ins high Dug 2 pits 18 x 12 x 12 ins East & West dist 5 ft from stone for 1/16 Sec Cor.
40.00	Set a sandstone 18 x 6 x 6 ins 12 ins in ground marked ¼ on East in a mound of earth 30 ins in diam at base and 18 ins high Dug 2 pits 18 x 12 x 12 ins East and West dist 5 ft from stone for ¼ Sec Cor.
51.00	Right bank of Green River Course S. W. Set a sandstone 12 x 6 x 3 ins 12 ins in ground marked "W C" on East face in a mound of earth 30 ins diam at base and 18 ins high. Dug 2 pits 18 x 12 x 12 ins E and W dist 5 ft from stone for Witness Cor to 1/16 Sec Cor. Land level dense brush timber Grazing good Soil 1st rate
Note.	Remainder of line in river

Nov 21 1882

Uncompahgre Ute Indian Surveys.

Subdivisions of T. 6 S. R. 2 E. Salt Lake Mer. Utah Terr.y Con.td

Chains.	
	From the N 1/16 Sec. Cor. on Sec. line between Sections 20 and 21 I run East on a random line through the middle of the N half of Sec. 21
	Var. 16° 15' East.
20.00	Set a temporary 1/16 Sec. Cor. Land mountainous Soil 2d Rate.
40.00	Set a temporary 1/16 Sec. Cor. Land mountainous Soil 2d Rate.
60.00	Set a temporary 1/16 Sec. Cor. Land mountainous Soil 2d Rate.
80.74	Intersect the N. & S. line bet. Secs. 21 and 22 at 26 links N of the N 1/16 Sec. Cor. Land mountainous Soil 2d Rate.
	From this corner I run N 89° 49' W on a true line through the middle of the North half of Sec. 21 with the same var.
20.18	Set a sandstone 15 X 12 X 8 ins. 12 ins. in the ground, marked "1/16" on E. face in a mound of earth 30 ins. diam. at base and 18 ins. high, dug 2 pits 18 X 12 X 12 ins. E & W. dist. 5 ft. from mound for 1/16 Sec. Cor.
40.37	Set a sandstone 24 X 14 X 3 ins. 12 ins. in the ground, marked "1/16" on E. face in a mound of earth 30 ins. diam. at base and 18 ins. high, dug 2 pits 18 X 12 X 12 ins. E & W. dist. 5 ft. from mound for 1/16 Sec. Cor.
60.55	Set a sandstone 18 X 10 X 10 ins. 12 ins. in the ground, marked "1/16" on E. face in a mound of earth 30 ins. diam. at base and 18 ins. high, dug 2 pits 18 X 12 X 12 ins. E & W. dist. 5 ft. from mound for 1/16 Sec. Cor.
80.74	To the N 1/16 Sec. Cor. on Sec. line between Secs. 20 and 21
	Land mountainous Trough
	Grazing good
	Soil 2d Rate

Uncompahgre Ute Indian Surveys.

Subdivisions of T. 6 S. R. 2 E. Salt Lake Mer. Utah Terr.y Con.td

Chains.	
	From the S 1/16 Sec. Cor. on Sec. line between Sections 16 and 17 I run East on a random line through the middle of the S half of Sec. 16
	Var. 16° 15' East.
20.00	Set a temporary 1/16 Sec. Cor. Land mountainous Soil 2d Rate.
40.00	Set a temporary 1/16 Sec. Cor. Land mountainous Soil 2d Rate.
60.00	Set a temporary 1/16 Sec. Cor. Land mountainous Soil 2d Rate.
80.28	Intersect the N. & S. line bet. Secs. 16 and 17 at 16 links E. of the S 1/16 Sec. Cor. Land mountainous Soil 2d Rate. From this corner I run N. 89° 53' W. on a true line through the middle of the South half of Sec. 16 with the same var.
20.07	Set a sandstone 12 x 12 x 10 ins. 12 ins. in the ground, marked "1/16" on E. face in a mound of earth 30 ins. diam. at base and 18 ins. high, dug 2 pits 18 x 12 x 12 ins. E & W. dist. 5 ft. from mound for 1/16 Sec. Cor.
40.14	Set a sandstone 14 x 12 x 4 ins. 12 ins. in the ground, marked "1/16" on E. face in a mound of earth 30 ins. diam. at base and 18 ins. high, dug 2 pits 18 x 12 x 12 ins. E & W. dist. 5 ft. from mound for 1/16 Sec. Cor.
60.21	Set a sandstone 16 x 10 x 3 ins. 12 ins. in the ground, marked "1/16" on E. face in a mound of earth 30 ins. diam. at base and 18 ins. high, dug 2 pits 18 x 12 x 12 ins. E & W. dist. 5 ft. from mound for 1/16 Sec. Cor.
80.28	To the S 1/16 Sec. Cor. on Sec. line between Secs. 16 and 17. Land mountainous Grazing good Soil 2d Rate

Uncompahgre Ute Indian Surveys.

Subdivisions of T. 6 S.R. 2 E. Salt Lake Mer. Utah Terr.y Con.td

Chains.	
	From the 1/4 Sec. Cor. on Sec. line between Sections 16 and 17 I run East on a random line through the middle of Sec. 16
	Var. 16° 15' East.
20.00	Set a temporary 1/16 Sec. Cor. Land mountainous Soil 2d Rate.
40.00	Set a temporary 1/4 Sec. Cor. Land mountainous. Soil 2d Rate.
60.00	Set a temporary 1/16 Sec. Cor. Land mountainous. Soil 2d Rate.
80.58	Intersect the N. and S. line bet. Secs. 15 & 16 at 42 links N of the 1/4 Sec. Cor. Land mountainous Soil 2d Rate. From this corner I run N 89° 42' W on a true line through the middle of Sec. 16. with the same var.
20.14	Set a sandstone 15 x 10 x 4 ins. 12 ins. in ground marked "1/16" on E. face in a mound of earth 30 ins. diam. at base and 18 ins. high; dug 2 pits 18 x 12 x 12 ins. E. and W. dist. 5 ft. from mound for 1/16 Sec. Cor.
40.29	Set a sandstone 18 x 12 x 4 ins. 12 ins. in ground marked "1/4" on E. face in a mound of earth 30 ins. diam. at base and 18 ins. high; dug 2 pits 18 x 12 x 12 ins. E. and W. dist. 5 ft. from mound for 1/4 Sec. Cor.
60.43	Set a sandstone 20 x 10 x 6 ins. 12 ins. in ground marked "1/16" on E. face in a mound of earth 30 ins. diam. at base and 18 ins. high; dug 2 pits 18 x 12 x 12 ins. E. and W. dist. 5 ft. from mound for 1/16 Sec. Cor.
80.58	To the 1/4 Sec. Cor. on Sec. line between Secs. 16 and 17. Land mountainous & broken. Grazing good Soil sandy 2d Rate

Chains.	
	From the N 1/16 Sec. Cor. on Sec. line between Sections 16 and 17 I run East on a random line through the middle of the N half of Sec. 16 Var. 16° 15' East.
20.00	Set a temporary 1/16 Sec. Cor. Land mountainous Soil 2d Rate.
40.00	Set a temporary 1/16 Sec. Cor. Land mountainous Soil 2d Rate.
60.00	Set a temporary 1/16 Sec. Cor. Land mountainous Soil 2d Rate.
80.70	Intersect the N. & S. line bet. Secs. 15 and 16 at 16 links N of the N 1/16 Sec. Cor. Land Mountainous Soil 2d Rate. From this corner I run N 89° 53 W. on a true line through the middle of the North half of Sec. 16 with the same var.
20.17	Set a sandstone 20 x 12 x 10 ins. 12 ins. in the ground, marked "1/16" on E. face in a mound of earth 30 ins. diam. at base and 18 ins. high, dug 2 pits 18 x 12 x 12 ins. E & W. dist. 5 ft. from mound for 1/16 Sec. Cor.
40.35	Set a sandstone 24 x 13 x 8 ins. 12 ins. in the ground, marked "1/16" on E. face in a mound of earth 30 ins. diam. at base and 18 ins. high, dug 2 pits 18 x 12 x 12 ins. E & W. dist. 5 ft. from mound for 1/16 Sec. Cor.
60.52	Set a sandstone 16 x 10 x 3 ins. 12 ins. in the ground, marked "1/16" on E. face in a mound of earth 30 ins. diam. at base and 18 ins. high, dug 2 pits 18 x 12 x 12 ins. E & W. dist. 5 ft. from mound for 1/16 Sec. Cor.
80.70	To the N 1/16 Sec. Cor. on Sec. line between Secs. 16 and 17. Land mountainous & broken. Grazing good Soil sandy Rate 2d

Uncompahgre Ute Indian Surveys.

Subdivisions of T. 6 S. R. 2 E. Salt Lake Mer. Utah Terr.y Con.td

Chains.	
	From the S 1/16 Sec. Cor. on Sec. line between Sections 8 and 9 I run East on a random line through the middle of the S half of Sec. 9
	Var. 16° 15 East.
20.00	Set a temporary 1/16 Sec. Cor. Land mountainous Soil 2d Rate.
40.00	Set a temporary 1/16 Sec. Cor. Land mountainous Soil 2d Rate.
60.00	Set a temporary 1/16 Sec. Cor. Land mountainous Soil 2d Rate.
80.28	Intersect the N. & S. line bet. Secs. 9 and 10 at 20 links W of the S 1/16 Sec. Cor. Land mountainous Soil 2d Rate.
	From this corner I run N. 89° 51' W. on a true line through the middle of the South half of Sec. 9 with the same var.
20.07	Set a sandstone 20 X 10 X 10 ins. 12 ins. in the ground, marked "1/16" on E. face in a mound of earth 30 ins. diam. at base and 18 ins. high, dug 2 pits 18 X 12 X 12 ins. E & W. dist. 5 ft. from mound for 1/16 Sec. Cor.
40.14	Set a sandstone 12 X 12 X 12 ins. 12 ins. in the ground, marked "1/16" on E. face in a mound of earth 30 ins. diam. at base and 18 ins. high, dug 2 pits 18 X 12 X 12 ins. E & W. dist. 5 ft. from mound for 1/16 Sec. Cor.
60.21	Set a sandstone 22 X 9 X 6 ins. 12 ins. in the ground, marked "1/16" on E. face in a mound of earth 30 ins. diam. at base and 18 ins. high, dug 2 pits 18 X 12 X 12 ins. E & W. dist. 5 ft. from mound for 1/16 Sec. Cor.
80.28	To the S. 1/16 Sec. Cor. on Sec. line between Secs. 8 and 9. Land mountainous Grazing good Soil 2d Rate

Uncompahgre Ute Indian Surveys.

Subdivisions of T. 6 S. R. 2 E. Salt Lake Mer. Utah Terr.y Con.d

Chains.	
	From the 1/4 Sec. Cor. on Sec. line between Sections 8 and 9 I run East on a random line through the middle of Sec. 9
	Var. 16° 15 East.
20.00	Set a temporary 1/16 Sec. Cor. Land mountainous Soil 2d Rate.
40.00	Set a temporary 1/4 Sec. Cor. Land mountainous Soil 2d Rate.
60.00	Set a temporary 1/16 Sec. Cor. Land mountainous Soil 2d Rate.
80.04	Intersect the N. and S. line bet. Secs. 7 & 9 at 32 links N. of the 1/4 Sec. Cor. Land mountainous Soil 2d Rate. From this corner I run N 89° 46' W on a true line through the middle of Sec. 9 with the same var.
20.01	Set a sandstone 9 x 7 x 7 ins. 12 ins. in ground marked "1/16" on E. face in a mound of earth 30 ins. diam. at base and 18 ins. high; dug 2 pits 18 x 12 x 12 ins. E. and W. dist. 5 ft. from mound for 1/16 Sec. Cor.
40.02	Set a sandstone 20 x 14 x 2 ins. 12 ins. in ground marked "1/4" on E. face in a mound of earth 30 ins. diam. at base and 18 ins. high; dug 2 pits 18 x 12 x 12 ins. E. and W. dist. 5 ft. from mound for 1/4 Sec. Cor.
60.03	Set a sandstone 24 x 12 x 3 ins. 12 ins. in ground marked "1/16" on E. face in a mound of earth 30 ins. diam. at base and 18 ins. high; dug 2 pits 18 x 12 x 12 ins. E. and W. dist. 5 ft. from mound for 1/16 Sec. Cor.
80.04	To the 1/4 Sec. Cor. on Sec. line between Secs. 8 and 9
	Land mountainous & broken.
	Grazing good
	Soil 2d Rate

Uncompahgre Ute Indian Surveys.

Subdivisions of T. 6 S. R. 2 E. Salt Lake Mer. Utah Terr.y Con.td

Chains.	
	From the N 1/16 Sec. Cor. on Sec. line between Sections 8 and 9 I run East on a random line through the middle of the N half of Sec. 9. Var. 16° 15' East.
20.00	Set a temporary 1/16 Sec. Cor. Land mountainous Soil 2d Rate.
40.00	Set a temporary 1/16 Sec. Cor. Land mountainous Soil 2d Rate.
60.00	Set a temporary 1/16 Sec. Cor. Land mountainous Soil 2d Rate.
80.20	Intersect the N. & S. line bet. Secs. 9 and 10 at 12 links S of the N 1/16 Sec. Cor. Land mountainous Soil 2d Rate. From this corner I run S. 89° 55' W on a true line through the middle of the North half of Sec. 9 with the same var.
20.05	Set a sandstone 20 X 10 X 4 ins. 12 ins. in the ground, marked "1/16" on E. face in a mound of earth 30 ins. diam. at base and 18 ins. high, dug 2 pits 18 X 12 X 12 ins. E & W. dist. 5 ft. from mound for 1/16 Sec. Cor.
40.10	Set a sandstone 16 X 12 X 4 ins. 12 ins. in the ground, marked "1/16" on E. face in a mound of earth 30 ins. diam. at base and 18 ins. high, dug 2 pits 18 X 12 X 12 ins. E & W. dist. 5 ft. from mound for 1/16 Sec. Cor.
60.15	Set a sandstone 16 X 10 X 7 ins. 12 ins. in the ground, marked "1/16" on E. face in a mound of earth 30 ins. diam. at base and 18 ins. high, dug 2 pits 18 X 12 X 12 ins. E & W. dist. 5 ft. from mound for 1/16 Sec. Cor.
80.20	To the N 1/16 Sec. Cor. on Sec. line between Secs. 8 and 9. Land mountainous & broken Grazing good Soil sandy Rate 2d Nov. 22. 1882.

Subdivisions of T. 6 S. R. 2 E. Salt Lake Mer. Utah Terr.y Cont.d

Chains.	
	From the S 1/16 Sec. Cor. on Sec. line between Sections 4 and 5 I run East on a random line through the middle of the S half of Sec. 4. Var. 16° 15' East.
20.00	Set a temporary 1/16 Sec. Cor. Land rolling Soil 2d Rate.
40.00	Set a temporary 1/16 Sec. Cor. Land rolling Soil 2d Rate.
60.00	Set a temporary 1/16 Sec. Cor. Land rolling Soil 2d Rate.
80.16	Intersect the N. & S. line bet. Secs. 3 and 4 at 4 links N. of the S 1/16 Sec. Cor. Land rolling Soil 2d Rate. From this corner I run N. 89° 58' W. on a true line through the middle of the South half of Sec. 4 with the same var.
20.04	Set a sandstone 12 x 6 x 6 ins. 12 ins. in the ground, marked "1/16" on E. face in a mound of earth 30 ins. diam. at base and 18 ins. high, dug 2 pits 18 x 12 x 12 ins. E & W. dist. 5 ft. from mound for 1/16 Sec. Cor.
40.08	Set a sandstone 18 x 10 x 3 ins. 12 ins. in the ground, marked "1/16" on E. face in a mound of earth 30 ins. diam. at base and 18 ins. high, dug 2 pits 18 x 12 x 12 ins. E & W. dist. 5 ft. from mound for 1/16 Sec. Cor.
60.12	Set a cottonwood post 36 x 3 x 3 ins. 12 ins. in the ground, marked "1/16" on E. face in a mound of earth 30 ins. diam. at base and 18 ins. high, dug 2 pits 18 x 12 x 12 ins. E & W. dist. 5 ft. from mound for 1/16 Sec. Cor.
80.16	To the S 1/16 Sec. Cor. on Sec. line between Secs. 4 and 5. Land rolling gritty Grazing good Soil 3d Rate

Uncompahgre Ute Indian Surveys.

Subdivisions of T. 6 S. R. 2 E. Salt Lake Mer. Utah Terr.y Con.td

Chains.	
	From the 1/4 Sec. Cor. on Sec. line between Sections 4 and 5 I run East on a random line through the middle of Sec. 4
	Var. 16° 15 East.
20.00	Set a temporary 1/16 Sec. Cor. Land rolling Soil 2d Rate.
40.00	Set a temporary 1/4 Sec. Cor. Land level Soil 1st Rate.
60.00	Set a temporary 1/16 Sec. Cor. Land level Soil 1st Rate.
80.74	Intersect the N. and S. line bet. Secs. 3 & 4 at 10 links N. of the 1/4 Sec. Cor. Land level Soil 1st Rate.
	From this corner I run N. 89° 56' W. on a true line through the middle of Sec. 4 with the same var.
20.18	Set a ~~Cottonwood post~~ 36 x 3 x 3 ins. 12 ins. in ground marked "1/16" on E. face in a mound of earth 30 ins. diam. at base and 18 ins. high; dug 2 pits 18 x 12 x 12 ins. E. and W. dist. 5 ft. from mound for 1/16 Sec. Cor.
40.37	Set a ~~Cottonwood post~~ 36 x 3 x 3 ins. 12 ins. in ground marked "1/4" on E. face in a mound of earth 30 ins. diam. at base and 18 ins. high; dug 2 pits 18 x 12 x 12 ins. E. and W. dist. 5 ft. from mound for 1/4 Sec. Cor.
60.55	Set a ~~Cottonwood post~~ 36 x 3 x 3 ins. 12 ins. in ground marked "1/16" on E. face in a mound of earth 30 ins. diam. at base and 18 ins. high; dug 2 pits 18 x 12 x 12 ins. E. and W. dist. 5 ft. from mound for 1/16 Sec. Cor.
80.74	To the 1/4 Sec. Cor. on Sec. line between Secs. 4 and 5.
	Land level or gently rolling.
	Grazing good
	Soil G.E. Rate

Uncompahgre Ute Indian Surveys.

Subdivisions of T. 6 S. R. 2 E. Salt Lake Mer. Utah Terr.y Cont.d

Chains.	
	From the N. 1/16 Sec. Cor. on Sec. line between Sections 4 and 5 I run East on a random line through the middle of the N. half of Sec. 4. Var. 16° 15' East.
20.00	Set a temporary 1/16 Sec. Cor. Land level Soil 1st Rate.
40.00	Set a temporary 1/16 Sec. Cor. Land level Soil 1st Rate.
60.00	Set a temporary 1/16 Sec. Cor. Land level Soil 1st Rate.
80.61	Intersect the N. & S. line bet. Secs. 3 and 4 at 45 links S of the 1/16 Sec. Cor. Land level. Soil 1st Rate. From this corner I run S. 89° 41' W. on a true line through the middle of the North half of Sec. 4 with the same var.
20.15	Set a Cottonwood post 36 x 3 x 3 ins. 12 ins. in the ground, marked "1/16" on E. face in a mound of earth 30 ins. diam. at base and 18 ins. high, dug 2 pits 18 x 12 x 12 ins. E & W. dist. 5 ft. from mound for 1/16 Sec. Cor.
40.30	Set a Cottonwood post 36 x 3 x 3 ins. 12 ins. in the ground, marked "1/16" on E. face in a mound of earth 30 ins. diam. at base and 18 ins. high, dug 2 pits 18 x 12 x 12 ins. E & W. dist. 5 ft. from mound for 1/16 Sec. Cor.
60.46	Set a Cottonwood post 36 x 3 x 3 ins. 12 ins. in the ground, marked "1/16" on E. face in a mound of earth 30 ins. diam. at base and 18 ins. high, dug 2 pits 18 x 12 x 12 ins. E & W. dist. 5 ft. from mound for 1/16 Sec. Cor.
80.61	To the N. 1/16 Sec. Cor. on Sec. line between Secs. 4 and 5. Land level Grazing Soil 1st Rate

Uncompahgre Ute Indian Surveys.

Subdivisions of T. 6 S. R. 2 E. Salt Lake Mer. Utah Terr.y Con.td

Chains.	
	From the S 1/16 Sec. Cor. on Sec. line between Sections 31 and 32 I run East on a random line through the middle of the S half of Sec. 32
2.00	Right bank Green River Course Var. 16° 15' East. S.E.
18.00	Left Bank of River
20.00	Set a temporary 1/16 Sec. Cor. Land level Soil 1st Rate.
40.00	Set a temporary 1/16 Sec. Cor. Land level Soil 1st Rate.
60.00	Set a temporary 1/16 Sec. Cor. Land level Soil 1st Rate.
80.16	Intersect the N. & S. line bet. Secs. 32 and 33 at 14 links N of the S 1/16 Sec. Cor. Land level. Soil 1st Rate.
	From this corner I run N. 89° 54' W. on a true line through the middle of the South half of Sec. 32 with the same var.
20.04	Set a Cottonwood post 36 x 3 x 3 ins. 12 ins. in the ground, marked "1/16" on E. face in a mound of earth 30 ins. diam. at base and 18 ins. high, dug 2 pits 18 x 12 x 12 ins. E & W. dist. 5 ft. from mound for 1/16 Sec. Cor.
40.08	Set Cottonwood post 36 x 3 x 3 ins. 12 ins. in the ground, marked "1/16" on E. face in a mound of earth 30 ins. diam. at base and 18 ins. high, dug 2 pits 18 x 12 x 12 ins. E & W. dist. 5 ft. from mound for 1/16 Sec. Cor.
60.12	Set a Cottonwood post 36 x 3 x 3 ins. 12 ins. in the ground, marked "1/16" on E. face in a mound of earth 30 ins. diam. at base and 18 ins. high, dug 2 pits 18 x 12 x 12 ins. E & W. dist. 5 ft. from mound for 1/16 Sec. Cor.
80.16	To the S 1/16 Sec. Cor. on Sec. line between Secs. 31 and 32
	Land level dense underbrush timber
	Grazing good
	Soil 1st Rate

Subdivisions of T. 6 S. R. 2 E. Salt Lake Mer. Utah Terr.y Con.ds

Chains.	
	From the S 1/16 Sec. Cor. on Sec. line between Sections 31 and 32 I run West on a random line through the middle of the S half of Sec. 31
	Var. 16° 15' East.
5.00	Leave timber
20.00	Set a temporary 1/16 Sec. Cor. Land mountainous Soil 2d Rate.
40.00	Set a temporary 1/16 Sec. Cor. Land mountainous Soil 2d Rate.
60.00	Set a temporary 1/16 Sec. Cor. Land mountainous Soil 2d Rate.
	Intersect the N. & S. line bet. Secs. 31. — and 36 at 60 links S of the S 1/16 Sec. Cor. Land mountainous Soil 2d Rate.
	From this corner I run S 89° 34' E on a true line through the middle of the South half of Sec. 31 with the same var.
19.35	Set a sandstone 14 X 10 X 6 ins. 12 ins. in the ground, marked "1/16" on E. face in a mound of earth 30 ins. diam. at base and 18 ins. high, dug 2 pits 18 X 12 X 12 ins. E & W. dist. 5 ft. from mound for 1/16 Sec. Cor.
39.35	Set a sandstone 18 X 12 X 3 ins. 12 ins. in the ground, marked "1/16" on E. face in a mound of earth 30 ins. diam. at base and 18 ins. high, dug 2 pits 18 X 12 X 12 ins. E & W. dist. 5 ft. from mound for 1/16 Sec. Cor.
59.35	Set a Cottonwood post 36 X 3 X 3 ins. 12 ins. in the ground, marked "1/16" on E. face in a mound of earth 30 ins. diam. at base and 18 ins. high, dug 2 pits 18 X 12 X 12 ins. E & W. dist. 5 ft. from mound for 1/16 Sec. Cor.
79.35	To the S 1/16 Sec. Cor. on Sec. line between Secs. 31 and 32 Land mountainous Grazing good Soil 2d Rate

Subdivisions of T. 6 S. R. 21 E. Salt Lake Mer. Utah Terr'y, Cont'd.

Chains.	
	The 1/4 Sec line in Sec 32 being fractional from the 1/4 Sec Cor. on Sec line bet Secs 32 & 33 Runs West on a true line through the middle of Sec 32.
	Var 16° 15' East.
20.00	Set a cottonwood post 36 x 3 x 3 ins 12 ins in ground marked 1/16 on East face in a mound of earth 30 ins diam at base and 18 ins high Dug 2 pits 18 x 12 x 12 ins East and West dist 5 ft from post for 1/16 Sec. Cor.
40.00	Set a cottonwood post 36 x 3 x 3 ins 12 ins in ground marked 1/4 on East face in a mound of earth 30 ins diam at base and 18 ins high. Dug 2 pits 18 x 12 x 12 ins East and West dist 5 ft from post for 1/4 Sec. Cor.
60.00	Set a cottonwood post 36 x 3 x 3 ins 12 ins in ground marked 1/16 on East face in a mound of earth 30 ins in diam at base and 18 ins high. Dug 2 pits 18 x 12 x 12 ins East and West dist 5 ft from post for 1/16 Sec. Cor.
73.30	Left bank of Green River Course South East
	Set "M. C." post in mound and Pc
	Land level dense underbrush and cottonwood timber
	Soil 1st Rate
Note.	Remainder of line in river.

Chains.	
	The ¼ Sec line in Sec 31 being fractional from the ¼ Sec Cor on Tp. line between Secs 31 and 36 I run East on a true line through the middle of Sec 31 Var 16° 15' East
20.00	Set a Cottonwood post 36 x 3 x 3 ins 12 ins in ground marked ¼ on East face in a mound of earth 30 ins diam at base and 18 ins high. Dug 2 pits 18 x 12 x 12 ins East and West dist 5 ft from post for ¼ Sec. Cor.
40.00	Set a Cottonwood post 36 x 3 x 3 ins 12 ins in ground marked ¼ on East face in a mound of earth 30 ins diam at base and 18 ins high. Dug 2 pits 18 x 12 x 12 ins East and West dist 5 feet from post for ¼ Sec. Cor.
55.00	Enter timber.
60.00	Set a Cottonwood post 36 x 3 x 3 ins 12 ins in ground marked ¼ on E. face in a mound of earth 30 ins diam at base and 18 ins high. Dug 2 pits 18 x 12 x 12 ins East and West dist 5 ft from post for ¼ Sec. Cor.
61.40	Right bank of Green River Course South-East Land bad river bottom dense underbrush and heavy timber Soil 1st Rate Nov. 23rd 1882

Uncompahgre Ute Indian Surveys.

Subdivisions of T. 6 S.R. 2 E. Salt Lake Mer. Utah Terr.y Cont.d

Chains.	
	From the N 1/16 Sec. Cor. on Sec. line between Sections 31 and 32 I run East on a random line through the middle of the N half of Sec. 32 Var. 16° 15' East.
20.00	Set a temporary 1/16 Sec. Cor. Land level Soil 1st Rate.
40.00	Set a temporary 1/16 Sec. Cor. Land level Soil 1st Rate.
60.00	Set a temporary 1/16 Sec. Cor. Land level Soil 1st Rate.
80.16	Intersect the N. & S. line bet. Secs. 32 and 33 at 18 links S of the N. 1/16 Sec. Cor. Land level. Soil 1st Rate.
	From this corner I run S. 89° 52' W on a true line through the middle of the North half of Sec. 32 with the same var.
20.04	Set a Cottonwood post 36 x 3 X 3 ins. 12 ins. in the ground, marked "1/16" on E. face in a mound of earth 30 ins. diam. at base and 18 ins. high, dug 2 pits 18 x 12 x 12 ins. E & W. dist. 5 ft. from mound for 1/16 Sec. Cor.
40.08	Set a Cottonwood post X 36 x 3 X 3 ins. 12 ins. in the ground, marked "1/16" on E. face in a mound of earth 30 ins. diam. at base and 18 ins. high, dug 2 pits 18 x 12 x 12 ins. E & W. dist. 5 ft. from mound for. 1/16 Sec. Cor.
60.12	Set a Cottonwood post X 36 x 3 X 3 ins. 12 ins. in the ground, marked "1/16" on E. face in a mound of earth 30 ins. diam. at base and 18 ins. high, dug 2 pits 18 x 12 x 12 ins. E & W. dist. 5 ft. from mound for 1/16 Sec. Cor.
80.16	To the N 1/16 Sec. Cor. on Sec. line between Secs 31 and 32 Land level dense underbrush heavy timber Grazing Soil 1st Rate

Subdivisions of T. 6 S. R. 2 E. Salt Lake Mer. Utah Terr.y Cont.d

Chains.	
	From the N 1/16 Sec. Cor. on Sec. line between Sections 31 and 32 I run West on a random line through the middle of the N half of Sec. 31. Var. 16° 15' East.
15.00	Left bank Green River. Course S. E.
25.00	Right bank River.
40.00	Set a temporary 1/16 Sec. Cor. Land level Soil 1st Rate.
60.00	Set a temporary 1/16 Sec. Cor. Land level. Soil 1st Rate.
80.12	Intersect the N. & S. line bet. Secs. 31. and 36 at 14 links N of the N 1/16 Sec. Cor. Land level. ---- Soil 1st Rate. From this corner I run N 89° 54' E on a true line through the middle of the North half of Sec. 31 with the same var.
20.12	Set a Cottonwood post 3 X 3 X 3 ins. 12 ins. in the ground, marked "1/16" on E. face in a mound of earth 30 ins. diam. at base and 18 ins. high, dug 2 pits 18 X 12 X 12 ins. E & W. dist. 5 ft. from mound for 1/16 Sec. Cor.
40.12	Set a Cottonwood post 36 X 3 X 3 ins. 12 ins. in the ground, marked 1/16 on E. face in a mound of earth 30 ins. diam. at base and 18 ins. high, dug 2 pits 18 X 12 X 12 ins. E & W. dist. 5 ft. from mound for 1/16 Sec. Cor.
55.12	Set a Cottonwood post 36 X 3 X 3 ins. 12 ins. in the ground, marked N. C on E. face in a mound of earth 30 ins. diam. at base and 18 ins. high, dug 2 pits 18 X 12 X 12 ins. E & W. dist. 5 ft. from mound for Witness Cor.
80.12	To the N 1/16 Sec. Cor. on Sec. line between Secs. 31 and 32. Sandy level river bottom dense brush Grazing and heavy timber. Soil 1st Rate

Uncompahgre Ute Indian Surveys.

Subdivisions of T. 6 S. R. 2 E. Salt Lake Mer. Utah Terr.y Cont.d

Chains.	
	From the S 1/16 Sec. Cor. on Sec. line between Sections 29 and 30 I run East on a random line through the middle of the S half of Sec. 29. Var. 16° 15' East.
20.00	Set a temporary 1/16 Sec. Cor. Land level Soil 1st Rate.
40.00	Set a temporary 1/16 Sec. Cor. Land level Soil 1st Rate.
60.00	Set a temporary 1/16 Sec. Cor. Land level Soil 1st Rate.
80.24	Intersect the N. & S. line bet. Secs. 28 and 29 at 14 links S of the S 1/16 Sec. Cor. Land level. Soil 1st Rate. From this corner I run S. 89° 54' W on a true line through the middle of the South half of Sec. 29 with the same var.
20.06	Set a Cottonwood post B6 x 3 x 3 ins. 12 ins. in the ground, marked "1/16" on E. face in a mound of earth 30 ins. diam. at base and 18 ins. high, dug 2 pits 18 x 12 x 12 ins. E & W. dist. 5 ft. from mound for 1/16 Sec. Cor.
40.12	Set a Cottonwood post B6 x 3 x 3 ins. 12 ins. in the ground, marked "1/16" on E. face in a mound of earth 30 ins. diam. at base and 18 ins. high, dug 2 pits 18 x 12 x 12 ins. E & W. dist. 5 ft. from mound for 1/16 Sec. Cor.
60.18	Set a Cottonwood post B6 x 3 x 3 ins. 12 ins. in the ground, marked "1/16" on E. face in a mound of earth 30 ins. diam. at base and 18 ins. high, dug 2 pits 18 x 12 x 12 ins. E & W. dist. 5 ft. from mound for 1/16 Sec. Cor.
80.24	To the S 1/16 Sec. Cor. on Sec. line between Secs 29 and 30 Land level dense underbrush heavy timber Grazing Soil 1st Rate.

Uncompahgre Ute Indian Surveys.

Subdivisions of T. 6 S. R. 3 E. Salt Lake Mer. Utah Terr.y Cont.d

Chains.	
	From the S 1/16 Sec. Cor. on Sec. line between Sections 29 and 30 I run West on a random line through the middle of the S half of Sec. 30 Var. 16° 15' East.
20.00	Set a temporary 1/16 Sec. Cor. Land level
23.60	Left bank Sevier R. Course S. Soil 1st Rate.
39.00	Right bank River.
40.00	Set a temporary 1/16 Sec. Cor. Land level
55.00	Wagon road. Soil 1st Rate.
60.00	Set a temporary 1/16 Sec. Cor. Land level Soil 1st Rate.
80.15	Intersect the N. & S. line bet. Secs. 25 and 30 at 16 links N of the S 1/16 Sec. Cor. Land level. ---- Soil 1st Rate.
	From this corner I run N 89° 53' E. on a true line through the middle of the South half of Sec. 30 with the same var.
20.15	Set a Cottonwood post 36 x 3 x 3 ins. 12 ins. in the ground, marked "1/16" on E. face in a mound of earth 30 ins. diam. at base and 18 ins. high, dug 2 pits 18 x 12 x 12 ins. E & W. dist. 5 ft. from mound for 1/16 Sec. Cor.
40.15	Set a Cottonwood post 36 x 3 x 3 ins. 12 ins. in the ground, marked "1/16" on E. face in a mound of earth 30 ins. diam. at base and 18 ins. high, dug 2 pits 18 x 12 x 12 ins. E & W. dist. 5 ft. from mound for 1/16 Sec. Cor.
60.15	Set a Cottonwood post 36 x 3 x 3 ins. 12 ins. in the ground, marked "1/16" on E. face in a mound of earth 30 ins. diam. at base and 18 ins. high, dug 2 pits 18 x 12 x 12 ins. E & W. dist. 5 ft. from mound for 1/16 Sec. Cor.
80.15	To the S 1/16 Sec. Cor. on Sec. line between Secs. 29 and 30. Land level dense underbrush. Grazing good. Soil 1st Rate

Chains.	
	The ¼ Sec line in Sec 29 being fractional from the 1/4 Sec. Cor on Sec line bet Sections 28 and 29 Down. West on a true line through the middle of Sec 29. Var. 16° 15' East.
20.00	Set a sandstone 18 x 12 x 3 ins 12 ins in ground marked "¼" on East face in a mound of earth 30 ins diam at base and 18 ins high Dug 2 pits 18 x 12 x 12 ins East and West dist 5 ft from stone for ¼ Sec. Cor.
40.00	Set a Cottonwood post 36 x 3 x 3 ins 12 ins in ground marked 1/4 on East face in a mound of earth 30 ins diam at base and 18 ins high Dug 2 pits 18 x 12 x 12 ins. East and West dist 5 feet from stone for 1/4 Sec. Cor.
60.00	Set a Cottonwood post 36 x 3 x 3 ins 12 ins in ground marked 1/16 on E face in a mound of earth 30 in diam at base and 18 ins high Dug 2 pits 18 x 12 x 12 in East and West dist. 5 feet from post for 1/16 Sec. Cor
70.00	Right bank of Green River Course South - West. Set post in mound for Meander Cor. Land Level dense brush. Grazing good Soil 1/3 Rate
Note	Remainder of line in river.

Chains.	
	The 1/4 Sec. line in Sec. 30 being fractional from the 1/4 Sec. Cor. on Tp. line between Secs 25 & 30 I run East on a true line through the middle of Sec. 30. Var. 16° 15' East.
20.00	Set a sandstone 16 x 12 x 6 ins 12 ins in ground marked 1/16 on East face in a mound of earth 30 ins diam at base and 18 ins high Dug 2 pits 18 x 12 x 12 ins East and West dist 5 ft from stone for 1/16 Sec. Cor
39.00	Wagon Road to Ashley.
40.00	Set a Cottonwood post 36 x 3 x 3 ins 12 ins in ground marked 1/4 on East face in a mound of earth 30 ins diam at base and 18 ins high Dug 2 pits 18 x 12 x 12 ins East and West dist 5 feet from post for 1/4 Sec. Cor.
60.00	Set a Cottonwood post 36 x 3 x 3 ins 12 ins in ground marked 1/16 on East face in a mound of earth 30 ins diam at base and 18 ins high. Dug 2 pits 18 x 12 x 12 ins. East and West dist 5 feet from post for 1/16 Sec. Cor
2.00	Right bank of Green River Course South-West Land broken and mountainous Grazing good. Soil sandy 2 Rate.

Uncompahgre Ute Indian Surveys.

Subdivisions of T. 6 S.R. 3 E. Salt Lake Mer. Utah Terr.y Con.td

Chains.	
	From the N 1/16 Sec. Cor. on Sec. line between Sections 29 and 30 I run East on a random line through the middle of the N. half of Sec 29 Var. 16°15' East.
20.00	Set a temporary 1/16 Sec. Cor. Land level Soil 1st Rate.
23.10	Right bank of Green River Course N. S. W.
51.80	Left bank of River.
60.00	Set a temporary 1/16 Sec. Cor. Land level Soil 1st Rate.
80.16	Intersect the N. & S. line bet. Secs. 28 and 29. at 10 links S of the N. 1/16 Sec. Cor. Land level. Soil 1st Rate. From this corner I run S. 89° 56' W on a true line through the middle of the North half of Sec. 29 with the same var.
20.04	Set a Cottonwood post 36 x 3 x 3 ins. 12 ins. in the ground, marked "1/16" on E. face in a mound of earth 30 ins. diam. at base and 18 ins. high, dug 2 pits 18 x 12 x 12 ins. E & W. dist. 5 ft. from mound for 1/16 Sec. Cor.
28.20	Set a Cottonwood post 36 x 3 x 3 ins. 12 ins. in the ground, marked "W.C" on E. face in a mound of earth 30 ins. diam. at base and 18 ins. high, dug 2 pits 18 x 12 x 12 ins. E & W. dist. 5 ft. from mound for Witness Cor.
60.12	Set a Cottonwood post 36 x 3 x 3 ins. 12 ins. in the ground, marked "1/16" on E. face in a mound of earth 30 ins. diam. at base and 18 ins. high, dug 2 pits 18 x 12 x 12 ins. E & W. dist. 5 ft. from mound for 1/16 Sec. Cor.
80.16	To the N 1/16 Sec. Cor. on Sec. line between Secs 29 and 30 Land level dense brush and timber. Grazing good Soil 1st Rate Nov. 24. 1882

Uncompahgre Ute Indian Surveys.

Subdivisions of T. 6 S.R. 2 E. Salt Lake Mer. Utah Terr.y Cont.d

Chains.	
	From the T. 1/16 Sec. Cor. on Sec. line between Sections 29 and 30 I run West on a random line through the middle of the N half of Sec. 30 Var. 16° 15' East.
20.00	Set a temporary 1/16 Sec. Cor. Land mountainous Soil 3d Rate.
23.00	Wagon road in Dup Canon
40.00	Set a temporary 1/16 Sec. Cor. Land mountainous Soil 3d Rate.
60.00	Set a temporary 1/16 Sec. Cor. Land mountainous Soil 3d Rate.
80.58	Intersect the N. & S. line bet. Secs. 29 and 30 at 14 links N of the T. 1/16 Sec. Cor. Land mountainous Soil 3d Rate. From this corner I run N 89° 54' E on a true line through the middle of the North half of Sec. 30 with the same var.
20.58	Set a sandstone 16 X 12 X 8 ins. 12 ins. in the ground, marked "1/16" on E. face in a mound of earth 30 ins. diam. at base and 18 ins. high, dug 2 pits 18 X 12 X 12 ins. E & W. dist. 5 ft. from mound for 1/16 Sec. Cor.
40.58	Set a sandstone 18 X 10 X 4 ins. 12 ins. in the ground, marked "1/16" on E. face in a mound of earth 30 ins. diam. at base and 18 ins. high, dug 2 pits 18 X 12 X 12 ins. E & W. dist. 5 ft. from mound for 1/16 Sec. Cor.
60.58	Set a Cottonwood post 36 X 3 X 3 ins. 12 ins. in the ground, marked "1/16" on E. face in a mound of earth 30 ins. diam. at base and 18 ins. high, dug 2 pits 18 X 12 X 12 ins. E & W. dist. 5 ft. from mound for 1/16 Sec. Cor.
80.58	To the N 1/16 Sec. Cor. on Sec. line between Secs. 29 and 30. Land mountainous & broken. Grazing good along river. Soil 3d Rate

Uncompahgre Ute Indian Surveys.

Subdivisions of T. 6 S. R. 2 E. Salt Lake Mer. Utah Terr.y Con.td

Chains.	
	From the S 1/16 Sec. Cor. on Sec. line between Sections 19 and 20 I run East on a random line through the middle of the S half of Sec. 20
	Var. 16° 15' East.
20.00	Set a temporary 1/16 Sec. Cor. Land mountainous Soil 2d Rate.
40.00	Set a temporary 1/16 Sec. Cor. Land mountainous Soil 2d Rate.
60.00	Set a temporary 1/16 Sec. Cor. Land mountainous Soil 2d Rate.
80.38	Intersect the N. & S. line bet. Secs. 20 and 21 at 62 links S of the S 1/16 Sec. Cor. Land mountainous. Soil 2d Rate. From this corner I run S. 89° 34' W on a true line through the middle of the South half of Sec. 20 with the same var.
20.09	Set a sandstone 15 X 14 X 6 ins. 12 ins. in the ground, marked "1/16" on E. face in a mound of earth 30 ins. diam. at base and 18 ins. high, dug 2 pits 18 X 12 X 12 ins. E & W. dist. 5 ft. from mound for 1/16 Sec. Cor.
40.19	Set a sandstone 17 X 15 X 4 ins. 12 ins. in the ground, marked "1/16" on E. face in a mound of earth 30 ins. diam. at base and 18 ins. high, dug 2 pits 18 X 12 X 12 ins. E & W. dist. 5 ft. from mound for 1/16 Sec. Cor.
60.28	Set a sandstone 22 X 10 X 10 ins. 12 ins. in the ground, marked "1/16" on E. face in a mound of earth 30 ins. diam. at base and 18 ins. high, dug 2 pits 18 X 12 X 12 ins. E & W. dist. 5 ft. from mound for 1/16 Sec. Cor.
80.38	To the S 1/16 Sec. Cor. on Sec. line between Secs. 19 and 20. Land mountainous & broken Grazing good Soil 2d Rate

Subdivisions of T. 6 S. R. 2 E. Salt Lake Mer. Utah Terry. Contd.

Chains.	
	From the S 1/16 Sec. Cor. on Sec. line between Sections 19 and 20 I run West on a random line through the middle of the S half of Sec. 19 Var. 16° 15' East.
20.00	Set a temporary 1/16 Sec. Cor. Land mountainous Soil 2d Rate.
40.00	Set a temporary 1/16 Sec. Cor. Land mountainous Wagon road up dug Canon Soil 2d Rate.
60.00	Set a temporary 1/16 Sec. Cor. Land mountainous Soil 2d Rate.
79.96	Intersect the N. & S. line bet. Secs. 19 and 24 at 26 links S of the S 1/16 Sec. Cor. Land Mountainous Soil 2d Rate. From this corner I run S. 89° 49' E. on a true line through the middle of the South half of Sec. 19 with the same var.
19.96	Set a sandstone 16 x 16 x 3 ins. 12 ins. in the ground, marked "1/16" on E. face in a mound of earth 30 ins. diam. at base and 18 ins. high, dug 2 pits 18 x 12 x 12 ins. E & W. dist. 5 ft. from mound for 1/16 Sec. Cor.
39.96	Set a sandstone 18 x 10 x 10 ins. 12 ins. in the ground, marked "1/16" on E. face in a mound of earth 30 ins. diam. at base and 18 ins. high, dug 2 pits 18 x 12 x 12 ins. E & W. dist. 5 ft. from mound for 1/16 Sec. Cor.
59.96	Set a sandstone 20 x 16 x 3 ins. 12 ins. in the ground, marked "1/16" on E. face in a mound of earth 30 ins. diam. at base and 18 ins. high, dug 2 pits 18 x 12 x 12 ins. E & W. dist. 5 ft. from mound for 1/16 Sec. Cor.
79.96	To the S 1/16 Sec. Cor. on Sec. line between Secs. 19 and 20. Land rough broken and rocky. Grazing scarce. Soil 2d Rate

Uncompahgre Ute Indian Surveys.

Subdivisions of T. 6 S. R. 21 E. Salt Lake Mer. Utah Terr.y Cont.d

Chains	
	From the 1/4 Sec. Cor. on Sec. line between Sections 19 and 20 I run East on a random line through the middle of Sec. 20
	Var. 16° 15' East.
20.00	Set a temporary 1/16 Sec Cor. Land mountainous Soil 2d Rate
40.00	Set a temporary 1/4 Sec. Cor. Land mountainous Soil 2d Rate
60.00	Set a temporary 1/16 Sec. Cor. Land mountainous Soil 2d Rate
80.44	Intersect the N. and S. line bet. Secs. 20 & 21 at 56 links E. of the 1/4 Sec. Cor. Land mountainous Soil 2d Rate From this corner I run N. 89° 36' W. on a true line through the middle of Sec. 20 with the same var.
20.11	Set a sandstone 20 X 15 X 4 ins. 12 ins. in ground marked "1/16" on E. face in a mound of earth 30 ins. diam. at base and 18 ins. high; dug 2 pits 18 X 12 X 12 ins. E. and W. dist. 5 ft. from mound for 1/16 Sec. Cor.
40.22	Set a sandstone 16 X 10 X 7 ins. 12 ins. in ground marked "1/4" on E. face in a mound of earth 30 ins. diam. at base and 18 ins. high; dug 2 pits 18 X 12 X 12 ins. E. and W. dist. 5 ft. from mound for 1/4 Sec. Cor.
60.33	Set a sandstone 12 X 12 X 12 ins. 12 ins. in ground marked "1/16" on E. face in a mound of earth 30 ins. diam. at base and 18 ins. high; dug 2 pits 18 X 12 X 12 ins. E. and W. dist. 5 ft. from mound for 1/16 Sec. Cor.
80.44	To the 1/4 Sec. Cor. on Sec. line between Secs. 19 and 20. Land mountainous and broken. Grazing fair. Soil 2d Rate.

Uncompahgre Ute Indian Surveys.

Subdivisions of T. 6 S. R. 2 E. Salt Lake Mer. Utah Terr.y Con.td

Chains	
	From the 1/4 Sec. Cor. on Sec. line between Sections 19 and 20 I run West on a random line through the middle of Section 19. Var. 16° 15' East.
20.00	Set a temporary 1/16 Sec. Cor. Land mound Soil 3d Rate.
40.00	Set a temporary 1/4 Sec. Cor. Land
46.00	Wagon Road under Canon Soil 3d Rate.
60.00	Set a temporary 1/16 Sec. Cor. Land Soil 3d Rate.
80.10	Intersect the N. & S. line bet. Secs. 19. and 24. at 30 links N. of the 1/4 Sec. Cor. Land Mountainous Soil 3d Rate. From this corner I run N. 89° 47' E. on a true line through the middle of Sec. Con 19 with the same var.
20.10	Set a sandstone 22 x 10 x 4 ins. 12 ins. in the ground, marked "1/16" on E. face in a mound of earth 30 ins. diam. at base and 18 ins. high, dug 2 pits 18 x 12 x 12 ins. E & W. dist. 5 ft. from mound for 1/16 Sec. Cor.
40.10	Set a sandstone 18 x 10 x 7 ins. 12 ins. in the ground, marked "1/4" on E. face in a mound of earth 30 ins. diam. at base and 18 ins. high, dug 2 pits 18 x 12 x 12 ins. E & W. dist. 5 ft. from mound for 1/4 Sec. Cor.
60.10	Set a sandstone 14 x 12 x 12 ins. 12 ins. in the ground, marked "1/16" on E. face in a mound of earth 30 ins. diam. at base and 18 ins. high, dug 2 pits 18 x 12 x 12 ins. E & W. dist. 5 ft. from mound for 1/16 Sec. Cor.
80.10	To the 1/4 Sec. Cor. on Sec. line between Secs. 19. and 20. Land very rough and rocky Grazing Poor Soil 3d Rate

Uncompahgre Ute Indian Surveys.

Subdivisions of T. 6 S. R. 2 E. Salt Lake Mer. Utah Terr.y Con.td

Chains.	
	From the N. 1/16 Sec. Cor. on Sec. line between Sections 19 and 20 I run East on a random line through the middle of the N. half of Sec. 20. Var. 16° 15' East.
20.00	Set a temporary 1/16 Sec. Cor. Land mountainous Soil 2d Rate.
40.00	Set a temporary 1/16 Sec. Cor. Land mountainous Soil 2d Rate.
60.00	Set a temporary 1/16 Sec. Cor. Land mountainous Soil 2d Rate.
80.56	Intersect the N. & S. line bet. Secs. 20 and 21 at 16 links N. of the N. 1/16 Sec. Cor. Land mountainous Soil 2d Rate. From this corner I run N. 89° 53' W. on a true line through the middle of the North half of Sec. 20 with the same var.
20.14	Set a sandstone 18 x 12 x 4 ins. 12 ins. in the ground, marked "1/16" on E. face in a mound of earth 30 ins. diam. at base and 18 ins. high, dug 2 pits 18 x 12 x 12 ins. E & W. dist. 5 ft. from mound for 1/16 Sec. Cor.
40.28	Set a sandstone 24 x 12 x 3 ins. 12 ins. in the ground, marked "1/16" on E. face in a mound of earth 30 ins. diam. at base and 18 ins. high, dug 2 pits 18 x 12 x 12 ins. E & W. dist. 5 ft. from mound for 1/16 Sec. Cor.
60.42	Set a sandstone 18 x 12 x 10 ins. 12 ins. in the ground, marked "1/16" on E. face in a mound of earth 30 ins. diam. at base and 18 ins. high, dug 2 pits 18 x 12 x 12 ins. E & W. dist. 5 ft. from mound for 1/16 Sec. Cor.
80.56	To the N. 1/16 Sec. Cor. on Sec. line between Secs. 19 and 20 Land mountainous rough & broken Grazing Soil 2d Rate.

Subdivisions of T. 6 S. R. 2 E. Salt Lake Mer. Utah Terr.y Con.td

Chains.	
	From the N. 1/16 Sec. Cor. on Sec. line between Sections 19 and 20 I run West on a random line through the middle of the N half of Sec. 19. Var. 16° 15 East.
20.00	Set a temporary 1/16 Sec. Cor. Land mountainous Soil 3d Rate.
40.00	Set a temporary 1/16 Sec. Cor. Land mountainous Soil 3d Rate.
60.00	Set a temporary 1/16 Sec. Cor. Land mountainous Soil 3d Rate.
62.00	Wagon road in dup Cañon
80.20	Intersect the N. & S. line bet. Secs. 19 and 24 at 58 links S of the S 1/16 Sec. Cor. Land mountainous Soil 3d Rate. From this corner I run S. 89° 35' E. on a true line through the middle of the North half of Sec. 19 with the same var.
20.20	Set a sandstone 30 x 16 x 2 ins. 12 ins. in the ground, marked "1/16" on E. face in a mound of earth 30 ins. diam. at base and 18 ins. high, dug 2 pits 18 x 12 x 12 ins. E & W. dist. 5 ft. from mound for 1/16 Sec. Cor.
40.20	Set a sandstone 26 x 15 x 3 ins. 12 ins. in the ground, marked "1/16" on E. face in a mound of earth 30 ins. diam. at base and 18 ins. high, dug 2 pits 18 x 12 x 12 ins. E & W. dist. 5 ft. from mound for 1/16 Sec. Cor.
60.20	Set a sandstone 18 x 10 x 4 ins. 12 ins. in the ground, marked "1/16" on E. face in a mound of earth 30 ins. diam. at base and 18 ins. high, dug 2 pits 18 x 12 x 12 ins. E & W. dist. 5 ft. from mound for 1/16 Sec. Cor.
80.20	To the N 1/16 Sec. Cor. on Sec. line between Secs. 19 and 20. Land mountainous and broken Grazing Soil 3d Rate Nov 21" 188

Uncompahgre Ute Indian Surveys.

Subdivisions of T. 6 S. R. 2 E. Salt Lake Mer. Utah Terr.y Con.td

Chains.	
	From the S 1/16 Sec. Cor. on Sec. line between Sections 17 and 18 I run East on a random line through the middle of the S half of Sec. 17. Var. 16° 15' East.
20.00	Set a temporary 1/16 Sec. Cor. Land mountainous Soil 2d Rate.
40.00	Set a temporary 1/16 Sec. Cor. Land mountainous Soil 2d Rate.
60.00	Set a temporary 1/16 Sec. Cor. Land mountainous Soil 2d Rate.
80.54	Intersect the N. & S. line bet. Secs. 16. and 17 at 72 links N. of the S 1/16 Sec. Cor. Land mountainous Soil 2d Rate. From this corner I run N 89° 29' W. on a true line through the middle of the South half of Sec. 17 with the same var.
20.13	Set a sandstone 16 x 8 x 8 ins. 12 ins. in the ground, marked "1/16" on E. face in a mound of earth 30 ins. diam. at base and 18 ins. high, dug 2 pits 18 x 12 x 12 ins. E & W. dist. 5 ft. from mound for 1/16 Sec. Cor.
40.27	Set a sandstone 24 x 12 x 5 ins. 12 ins. in the ground, marked "1/16" on E. face in a mound of earth 30 ins. diam. at base and 18 ins. high, dug 2 pits 18 x 12 x 12 ins. E & W. dist. 5 ft. from mound for 1/16 Sec. Cor.
60.41	Set a sandstone 18 x 10 x 3 ins. 12 ins. in the ground, marked "1/16" on E. face in a mound of earth 30 ins. diam. at base and 18 ins. high, dug 2 pits 18 x 12 x 12 ins. E & W. dist. 5 ft. from mound for 1/16 Sec. Cor.
80.54	To the S 1/16 Sec. Cor. on Sec. line between Secs 17. and 18 Land mountainous and broken Grazing Soil sandy Rate 2d

Uncompahgre Ute Indian Surveys.

Subdivisions of T. 6 S. R. 2 E. Salt Lake Mer. Utah Terr.y Con.td

Chains.	
	From the S 1/16 Sec. Cor. on Sec. line between Sections 17 and 18 I run West on a random line through the middle of the S half of Sec. 18. Var. 16° 15' East.
20.00	Set a temporary 1/16 Sec. Cor. Land mountainous Soil 3d Rate.
40.00	Set a temporary 1/16 Sec. Cor. Land mountainous Soil 3d Rate.
60.00	Set a temporary 1/16 Sec. Cor. Land mountainous
74 0.0	Deep Canon. Soil 3d Rate.
80.00	Intersect the N. & S. line bet. Secs. 17 and 18 at 28 links S of the S 1/16 Sec. Cor. Land mountainous Soil 3d Rate. From this corner I run S. 89° 48' E on a true line through the middle of the South half of Sec. 18 with the same var.
20.00	Set a sandstone 15 X 12 X 5 ins. 12 ins. in the ground, marked "1/16" on E. face in a mound of earth 30 ins. diam. at base and 18 ins. high, dug 2 pits 18 X 12 X 12 ins. E & W. dist. 5 ft. from mound for 1/16 Sec. Cor.
40.00	Set a sandstone 22 X 10 X 5 ins. 12 ins. in the ground, marked "1/16" on E. face in a mound of earth 30 ins. diam. at base and 18 ins. high, dug 2 pits 18 X 12 X 12 ins. E & W. dist. 5 ft. from mound for 1/16 Sec. Cor.
60.00	Set a sandstone 12 X 10 X 5 ins. 12 ins. in the ground, marked "1/16" on E. face in a mound of earth 30 ins. diam. at base and 18 ins. high, dug 2 pits 18 X 12 X 12 ins. E & W. dist. 5 ft. from mound for 1/16 Sec. Cor.
80.00	To the S 1/16 Sec. Cor. on Sec. line between Secs. 17 and 18. Land mountainous and broken. Grazing scarce. Soil 3d Rate Nov. 22: 188

Uncompahgre Ute Indian Surveys.

Subdivisions of T. 6 S. R. 2 E. Salt Lake Mer. Utah Terr.y Con.td

Chains.	
	From the 1/4 Sec. Cor. on Sec. line between Sections 17 and 18 I run East on a random line through the middle of Sec. 17.
	Var. 16° 15' East.
20.00	Set a temporary 1/16 Sec Cor. Land mountainous Soil 2d Rate.
40.00	Set a temporary 1/4 Sec. Cor. Land mountainous Soil 2d Rate.
60.00	Set a temporary 1/16 Sec. Cor. Land mountainous Soil 2d Rate
80.68	Intersect the N. and S. line bet. Secs 16 & 17 at 28 links S of the 1/4 Sec. Cor Land mountainous & broken Soil 2d Rate. From this corner I run S. 89° 48' W on a true line through the middle of Sec. 17. with the same var
20.17	Set a sandstone 16 x 10 x 10 ins. 12 ins. in ground marked "1/16" on E face in a mound of earth 30 ins. diam. at base and 18 ins high; dug 2 pits 18 x 12 x 12 ins. E. and W. dist 5 ft from mound for 1/16 Sec. Cor.
40.34	Set a sandstone 18 x 12 x 6 ins. 12 ins. in ground marked "1/4" on E face in a mound of earth 30 ins. diam. at base and 18 ins high; dug 2 pits 18 x 12 x 12 ins. E and W, dist. 5 ft. from mound for 1/4 Sec. Cor.
60.51	Set a sandstone 15 x 10 x 5 ins. 12 ins. in ground marked "1/16" on E face in a mound of earth 30 ins. diam. at base and 18 ins. high; dug 2 pits 18 x 12 x 12 ins. E. and W. dist. 5 ft. from mound for 1/16 Sec. Cor.
80.68	To the 1/4 Sec. Cor. on Sec line between Secs. 17 and 18 Land mountainous & broken Grazing fair Soil 2d Rate.

Subdivisions of T. 6 S.R. 2 E. Salt Lake Mer. Utah Terr.y Con.ts

Chains	
	From the 1/4 Sec. Cor. on Sec. line betwee Sections 17 and 18 I run West on a random line through the middle o Sec. 18.
	Var. 16° 15 East.
20.00	Set a temporary 1/16 Sec. Cor. Land mou tainous Soil 2d Rate.
40.00	Set a temporary 1/4 Sec. Cor. Land mou tainous Soil 2d Rate.
60.00	Set a temporary 1/16 Sec. Cor. Land mou tainous Soil 2d Rate.
80.32	Intersect the N. & S. line bet. Secs. 13 and 18 at 52 links S of the 1/4 Sec. C Land mountainous Soil 2d Rate. From this corner I run S. 89° 38' E. o a true line through the middle of Sec tion 18 with the same var.
20.32	Set a sandstone 16 X 12 X 10 ins. 12 ins in the ground, marked "1/16" on E. face in a mound of earth 30 ins. diam. at base and 18 ins. high, dug 2 pits 18 X 12 X 12 ins. E & W dist. 5 ft. from mound for 1/16 Sec. Cor.
40.32	Set a sandstone 18 X 16 X 4 ins. 12 ins in the ground, marked "1/4" on E. face in a mound of earth 30 ins. diam. at base and 18 ins. high, dug 2 pits 18 X 12 X 12 ins. E & W. dist. 5 ft. from mound for 1/4 Sec. Cor.
60.32	Set a sandstone 18 X 12 X 5 ins. 12 ins in the ground, marked "1/16" on E. face in a mound of earth 30 ins. diam. at base and 18 ins. high, dug 2 pits 18 X 12 X 12 ins. E & W. dist. 5 ft. from mound for 1/16 Sec. Cor.
80.32	To the 1/4 Sec. Cor. on Sec. line betwee Secs. 17 and 18. Land mountainous Grazing good Soil 2d Rate

Uncompahgre Ute Indian Surveys. 535

Subdivisions of T. 6 S. R. 2 E. Salt Lake Mer. Utah Terr.y Cont.d

Chains.	
	From the N 1/16 Sec. Cor. on Sec. line between Sections 17 and 18 I run East on a random line through the middle of the N half of Sec. 17
	Var. 16° 15' East.
20.00	Set a temporary 1/16 Sec. Cor. Land mountainous Soil 2d Rate.
40.00	Set a temporary 1/16 Sec. Cor. Land mountainous Soil 2d Rate.
60.00	Set a temporary 1/16 Sec. Cor. Land mountainous Soil 2d Rate.
80.30	Intersect the N. & S. line bet. Secs. 16 and 17 at 26 links S of the N 1/16 Sec. Cor. Land Mountainous Soil 2d Rate. From this corner I run S. 89° 49' W on a true line through the middle of the North half of Sec. 17. with the same var.
20.07	Set a sandstone 15 X 12 X 5 ins. 12 ins. in the ground, marked "1/16" on E. face in a mound of earth 30 ins. diam. at base and 18 ins. high, dug 2 pits 18 X 12 X 12 ins. E & W. dist. 5 ft. from mound for 1/16 Sec. Cor.
40.15	Set a sandstone 20 X 12 X 4 ins. 12 ins. in the ground, marked "1/16" on E. face in a mound of earth 30 ins. diam. at base and 18 ins. high, dug 2 pits 18 X 12 X 12 ins. E & W. dist. 5 ft. from mound for 1/16 Sec. Cor.
60.22	Set a sandstone 18 X 6 X 6 ins. 12 ins. in the ground, marked "1/16" on E. face in a mound of earth 30 ins. diam. at base and 18 ins. high, dug 2 pits 18 X 12 X 12 ins. E & W. dist. 5 ft. from mound for 1/16 Sec. Cor.
80.30	To the N 1/16 Sec. Cor. on Sec. line between Secs. 17. and 18 Land mountainous and broken Grazing fair. Soil 2d Rate

Uncompahgre Ute Indian Surveys.

Subdivisions of T. 6 S. R. 2 E. Salt Lake Mer. Utah Terr.y Con.ts

Chains.	
	From the N 1/16 Sec. Cor. on Sec. line between Sections 17 and 18 I run West on a random line through the middle of the N half of Sec. 18 Var. 16° 15' East.
20.00	Set a temporary 1/16 Sec. Cor. Land mountainous Soil 2d Rate.
40.00	Set a temporary 1/16 Sec. Cor. Land mountainous Soil 2d Rate.
60.00	Set a temporary 1/16 Sec. Cor. Land mountainous Soil 2d Rate.
80.16	Intersect the N. & S. line bet. Secs. 13 and 18 at 10 links S of the N 1/16 Sec. Cor. Land mountainous Soil 2d Rate. From this corner I run S. 89° 56' E. on a true line through the middle of the North half of Sec. 18 with the same var.
20.16	Set a sandstone 24 x 10 x 4 ins. 12 ins. in the ground, marked "1/16" on E. face in a mound of earth 30 ins. diam. at base and 18 ins. high, dug 2 pits 18 x 12 x 12 ins. E & W. dist. 5 ft. from mound for 1/16 Sec. Cor.
40.16	Set a sandstone 24 x 16 x 12 ins. 12 ins. in the ground, marked "1/16" on E. face in a mound of earth 30 ins. diam. at base and 18 ins. high, dug 2 pits 18 x 12 x 12 ins. E & W. dist. 5 ft. from mound for 1/16 Sec. Cor.
60.16	Set a sandstone 20 x 12 x 6 ins. 12 ins. in the ground, marked "1/16" on E. face in a mound of earth 30 ins. diam. at base and 18 ins. high, dug 2 pits 18 x 12 x 12 ins. E & W. dist. 5 ft. from mound for 1/16 Sec. Cor.
80.16	To the N 1/16 Sec. Cor. on Sec. line between Secs. 17, and 18. Land mountainous & very rough Grazing good Soil 2d Rate

Uncompahgre Ute Indian Surveys.

Subdivisions of T. 6 S. R. 2 E. Salt Lake Mer. Utah Terr.y Con.td

Chains.	
	From the S 1/16 Sec. Cor. on Sec. line between Sections 7 and 8 I run East on a random line through the middle of the S half of Sec. 8. Var. 16° 15' East.
20.00	Set a temporary 1/16 Sec. Cor. Land mountainous Soil 2d Rate.
40.00	Set a temporary 1/16 Sec. Cor. Land mountainous Soil 2d Rate.
60.00	Set a temporary 1/16 Sec. Cor. Land mountainous Soil 2d Rate.
80.68	Intersect the N. & S. line bet. Secs. 8 and 9 at 16 links S of the S 1/16 Sec. Cor. Land Mountainous Soil 2d Rate. From this corner I run S. 89° 53' W. on a true line through the middle of the South half of Sec. 8 with the same var.
20.17	Set a sandstone 15 X 13 X 12 ins. 12 ins. in the ground, marked "1/16" on E. face in a mound of earth 30 ins. diam. at base and 18 ins. high, dug 2 pits 18 X 12 X 12 ins. E & W. dist. 5 ft. from mound for 1/16 Sec. Cor.
40.34	Set a sandstone 15 X 13 X 12 ins. 12 ins. in the ground, marked "1/16" on E. face in a mound of earth 30 ins. diam. at base and 18 ins. high, dug 2 pits 18 X 12 X 12 ins. E & W. dist. 5 ft. from mound for 1/16 Sec. Cor.
60.51	Set a sandstone 16 X 12 X 5 ins. 12 ins. in the ground, marked "1/16" on E. face in a mound of earth 30 ins. diam. at base and 18 ins. high, dug 2 pits 18 X 12 X 12 ins. E & W. dist. 5 ft. from mound for 1/16 Sec. Cor.
80.68	To the S 1/16 Sec. Cor. on Sec. line between Secs. 7 and 8. Land mountainous & very rough. Grazing good Soil 2d Rate

Subdivisions of T. 6 S. R. 2 E. Salt Lake Mer. Utah Terr.y Con.d

Chains. From the S 1/16 Sec. Cor. on Sec. line between Sections 7 and 8 I run West on a random line through the middle of the S half of Sec. 7.

Var. 16° 15' East.

20.00 Set a temporary 1/16 Sec. Cor. Land mountainous Soil 2d Rate.

40.00 Set a temporary 1/16 Sec. Cor. Land mountainous Soil 2d Rate.

60.00 Set a temporary 1/16 Sec. Cor. Land mountainous Soil 2d Rate.

80.30 Intersect the N. & S. line bet. Secs. 7 and 12 at 16 links S of the S 1/16 Sec. Cor. Land mountainous Soil 2d Rate. From this corner I run S. 89° 53' E. on a true line through the middle of the South half of Sec. 7. with the same var.

20.30 Set a sandstone 14 X 8 X 8 ins. 12 ins. in the ground, marked "1/16" on E. face in a mound of earth 30 ins. diam. at base and 18 ins. high, dug 2 pits 18 X 12 X 12 ins. E & W. dist. 5 ft. from mound for 1/16 Sec. Cor.

40.30 Set a sandstone 18 X 12 X 3 ins. 12 ins. in the ground, marked "1/16" on E. face in a mound of earth 30 ins. diam. at base and 18 ins. high, dug 2 pits 18 X 12 X 12 ins. E & W. dist. 5 ft. from mound for 1/16 Sec. Cor.

60.30 Set a sandstone 12 X 10 X 5 ins. 12 ins. in the ground, marked "1/16" on E. face in a mound of earth 30 ins. diam. at base and 18 ins. high, dug 2 pits 18 X 12 X 12 ins. E & W. dist. 5 ft. from mound for 1/16 Sec. Cor.

80.30 To the S 1/16 Sec. Cor. on Sec. line between Secs. 7. and 8.

Land mountainous & very broken.
Grazing good.
Soil 2d Rate

Uncompahgre Ute Indian Surveys.

Subdivisions of T. 6 S. R. 2 E. Salt Lake Mer. Utah Terry Con.td

Chains	
	From the 1/4 Sec Cor. on Sec. line between Sections 7 and 8 I run East on a random line through the middle of Sec. 8.
	Var. 16° 15' East.
20.00	Set a temporary 1/16 Sec Cor. Land mountainous Soil 2d Rate.
40.00	Set a temporary 1/4 Sec. Cor. Land mountainous Soil 2d Rate.
60.00	Set a temporary 1/16 Sec. Cor. Land mountainous Soil 2d Rate
80.20	Intersect the N. and S. line bet. Secs. 8 & 9 at 64 links N. of the 1/4 Sec. Cor. Land mountainous Soil 2d Rate From this corner I run N. 89° 33' W. on a true line through the middle of Sec. 8. with the same var.
20.05	Set a sandstone 16 x 13 x 7 ins. 12 ins. in ground marked "1/16" on E. face in a mound of earth 30 ins. diam. at base and 18 ins. high, dug 2 pits 18 x 12 x 12 ins. E. and W. dist. 5 ft. from mound for 1/16 Sec. Cor.
40.10	Set a sandstone 18 x 12 x 6 ins. 12 ins. in ground marked 1/4" on E. face in a mound of earth 30 ins. diam. at base and 18 ins high. dug 2 pits 18 x 12 x 12 ins. E and W, dist. 5 ft. from mound for 1/4 Sec. Cor.
60.15	Set a sandstone 20 x 10 x 4 ins. 12 ins. in ground marked "1/16" on E. face in a mound of earth 30 ins. diam. at base and 18 ins. high; dug 2 pits 18 x 12 x 12 ins. E. and W. dist. 5 ft. from mound for 1/16 Sec Cor.
80.20	To the 1/4 Sec. Cor. on Sec. line between Secs. 7. and 8. Land mountainous and broken Grazing good Soil sandy Rate 2d

Uncompahgre Ute Indian Surveys.

Subdivisions of T. 6 S. R. 2 E. Salt Lake Mer. Utah Terr.y Con.ts

Chains	
	From the 1/4 Sec. Cor. on Sec. line betwee Sections 7 and 8 I run West on a random line through the middle o Sec. 7.
	Var. 16° 15' East.
20.00	Set a temporary 1/16 Sec. Cor. Land mou tainous Soil 2d Rate.
40.00	Set a temporary 1/4 Sec. Cor. Land moun tainous Soil 2d Rate.
60.00	Set a temporary 1/16 Sec. Cor. Land mou tainous Soil 2d Rate.
80.48	Intersect the N. & S. line bet. Secs. 7 and 12 at 18 links S of the 1/4 Sec. C Land Mountainous Soil 2d Rate. From this corner I run S. 89° 52' E. on a true line through the middle of Sec tion 7. with the same var.
20.48	Set a sandstone 22 X 10 X 4 ins. 12 ins in the ground, marked "1/16" on E. face in a mound of earth 30 ins. diam. at base and 18 ins. high, dug 2 pits 18 X 12 X 12 ins. E & W dist. 5 ft. from mound for 1/16 Sec. Cor.
40.48	Set a sandstone 18 X 7 X 6 ins. 12 ins in the ground, marked "1/4" on E. face in a mound of earth 30 ins. diam. at base and 18 ins. high, dug 2 pits 18 X 12 X 12 ins. E & W. dist. 5 ft. from mound for 1/4 Sec. Cor.
60.48	Set a sandstone 18 X 10 X 4 ins. 12 ins in the ground, marked "1/16" on E. face in a mound of earth 30 ins. diam. at base and 18 ins. high, dug 2 pits 18 X 12 X 12 ins. E & W. dist. 5 ft. from mound for 1/16 Sec. Cor.
80.48	To the 1/4 Sec. Cor. on Sec. line between Secs. 7 and 8. Land mountainous & broken Grazing good Soil 2d Rate

Uncompahgre Ute Indian Surveys.

Subdivisions of T. 6 S. R. 2 E. Salt Lake Mer. Utah Terr.y Cont.d

Chains.	
	From the N 1/16 Sec. Cor. on Sec. line between Sections 7 and 8. I run East on a random line through the middle of the N half of Sec. 8. Var. 16° 15' East.
20.00	Set a temporary 1/16 Sec. Cor. Land mountainous Soil 2d Rate.
40.00	Set a temporary 1/16 Sec. Cor. Land mountainous Soil 2d Rate.
60.00	Set a temporary 1/16 Sec. Cor. Land mountainous Soil 2d Rate.
80.36	Intersect the N. & S. line bet. Secs. 8 and 9 at 44 links S of the N 1/16 Sec. Cor. Land mountainous Soil 2d Rate.
	From this corner I run S. 89° 41' W on a true line through the middle of the North half of Sec. 8 with the same var.
20.09	Set a sandstone 16 x 10 x 8 ins. 12 ins. in the ground, marked "1/16" on E. face in a mound of earth 30 ins. diam. at base and 18 ins. high, dug 2 pits 18 x 12 x 12 ins. E & W. dist. 5 ft. from mound for 1/16 Sec. Cor.
40.18	Set a sandstone 14 x 12 x 8 ins. 12 ins. in the ground, marked "1/16" on E. face in a mound of earth 30 ins. diam. at base and 18 ins. high, dug 2 pits 18 x 12 x 12 ins. E & W. dist. 5 ft. from mound for 1/16 Sec. Cor.
60.27	Set a sandstone 18 x 10 x 6 ins. 12 ins. in the ground, marked "1/16" on E. face in a mound of earth 30 ins. diam. at base and 18 ins. high, dug 2 pits 18 x 12 x 12 ins. E & W. dist. 5 ft. from mound for 1/16 Sec. Cor.
80.36	To the N 1/16 Sec. Cor. on Sec. line between Secs. 7 and 8
	Land mountainous and very broken
	Grazing good
	Soil 2d Rate

Subdivisions of T. 6 S. R. 2 E. Salt Lake Mer. Utah Terr.y Con.td

Chains.	
	From the N 1/16 Sec. Cor. on Sec. line between Sections 7 and 8 I run West on a random line through the middle of the N half of Sec. 7. Var. 16° 15 East.
20.00	Set a temporary 1/16 Sec. Cor. Land mountainous Soil 2d Rate.
40.00	Set a temporary 1/16 Sec. Cor. Land mountainous Soil 2d Rate.
60.00	Set a temporary 1/16 Sec. Cor. Land mountainous Soil 2d Rate.
80.72	Intersect the N. & S. line bet. Secs. 7. and 12 at 28 links S of the N. 1/16 Sec. Cor. Land mountainous Soil 2d Rate. From this corner I run S. 89° 48' E. on a true line through the middle of the North half of Sec. 7. with the same var.
20.72	Set a sandstone 20 x 6 x 6 ins. 12 ins. in the ground, marked "1/16" on E. face in a mound of earth 30 ins. diam. at base and 18 ins. high, dug 2 pits 18 x 12 x 12 ins. E & W. dist. 5 ft. from mound for 1/16 Sec. Cor.
40.72	Set a sandstone 20 x 10 x 3 ins. 12 ins. in the ground, marked "1/16" on E. face in a mound of earth 30 ins. diam. at base and 18 ins. high, dug 2 pits 18 x 12 x 12 ins. E & W. dist. 5 ft. from mound for 1/16 Sec. Cor.
60.72	Set a sandstone 18 x 10 x 6 ins. 12 ins. in the ground, marked "1/16" on E. face in a mound of earth 30 ins. diam. at base and 18 ins. high, dug 2 pits 18 x 12 x 12 ins. E & W. dist. 5 ft. from mound for 1/16 Sec. Cor.
80.72	To the N 1/16 Sec. Cor. on Sec. line between Secs. 7. and 8. Land mountainous and broken. Grazing good Soil sandy Rate 2d Nov. 23d. 1880

Chains.	
	From the S 1/16 Sec. Cor. on Sec. line between Sections 5 and 6 I run East on a random line through the middle of the S half of Sec. 5 Var. 16° 15' East.
20.00	Set a temporary 1/16 Sec. Cor. Land rolling Soil 2d Rate.
40.00	Set a temporary 1/16 Sec. Cor. Land rolling Soil 2d Rate.
60.00	Set a temporary 1/16 Sec. Cor. Land rolling Soil 2d Rate.
80.10	Intersect the N. & S. line bet. Secs. 4 and 5 at 4 links S of the S 1/16 Sec. Cor. Land rolling Soil 2d Rate.
	From this corner I run S. 89° 58' W. on a true line through the middle of the South half of Sec. 5. with the same var.
20.02	Set a sandstone 18 X 14 X 2 ins. 12 ins. in the ground, marked "1/16" on E. face in a mound of earth 30 ins. diam. at base and 18 ins. high, dug 2 pits 18 X 12 X 12 ins. E & W. dist. 5 ft. from mound for 1/16 Sec. Cor.
40.05	Set a sandstone 18 X 12 X 6 ins. 12 ins. in the ground, marked "1/16" on E. face in a mound of earth 30 ins. diam. at base and 18 ins. high, dug 2 pits 18 X 12 X 12 ins. E & W. dist. 5 ft. from mound for 1/16 Sec. Cor.
60.07	Set a sandstone 18 X 14 X 2 ins. 12 ins. in the ground, marked "1/16" on E. face in a mound of earth 30 ins. diam. at base and 18 ins. high, dug 2 pits 18 X 12 X 12 ins. E & W. dist. 5 ft. from mound for 1/16 Sec. Cor.
80.10	To the S 1/16 Sec. Cor. on Sec. line between Secs. 5 and 6. Land gently rolling Grazing good Soil sandy Rate 2d.

Uncompahgre Ute Indian Surveys.

Subdivisions of T. 6 S. R. 2 E. Salt Lake Mer. Utah Terr.y Con.td

Chains.	
	From the S 1/16 Sec. Cor. on Sec. line between Sections 5 and 6 I run West on a random line through the middle of the S half of Sec. 6
	Var. 16° 15' East.
20.00	Set a temporary 1/16 Sec. Cor. Land mountainous & broken Soil 2d Rate.
40.00	Set a temporary 1/16 Sec. Cor. Land mountainous & broken Soil 2d Rate.
60.00	Set a temporary 1/16 Sec. Cor. Land broken
78.00	Wagon road in Deep Canon Soil 2d Rate.
80.20	Intersect the N. & S. line bet. Secs. 1 and 6 at 26 links S of the S 1/16 Sec. Cor. Land mountainous Soil 2d Rate.
	From this corner I run S. 89° 49' E on a true line through the middle of the South half of Sec. 6 with the same var.
20.20	Set a sandstone 16 x 16 x 4 ins. 12 ins. in the ground, marked "1/16" on E. face in a mound of earth 30 ins. diam. at base and 18 ins. high, dug 2 pits 18 x 12 x 12 ins. E & W. dist. 5 ft. from mound for 1/16 Sec. Cor.
40.20	Set a sandstone 14 x 12 x 8 ins. 12 ins. in the ground, marked "1/16" on E. face in a mound of earth 30 ins. diam. at base and 18 ins. high, dug 2 pits 18 x 12 x 12 ins. E & W. dist. 5 ft. from mound for 1/16 Sec. Cor.
60.20	Set a sandstone 16 x 10 x 4 ins. 12 ins. in the ground, marked "1/16" on E. face in a mound of earth 30 ins. diam. at base and 18 ins. high, dug 2 pits 18 x 12 x 12 ins. E & W. dist. 5 ft. from mound for 1/16 Sec. Cor.
80.20	To the S 1/16 Sec. Cor. on Sec. line between Secs. 5 and 6. Land mountainous and broken Grazing scarce Soil sandy Rate 2d.

Uncompahgre Ute Indian Surveys.

Subdivisions of T. 6 S R. 2 E. Salt Lake Mer. Utah Terr.y Cont.d

Chains	
	From the 1/4 Sec Cor. on Sec. line between Sections 5 and 6 I run East on a random line through the middle of Sec. 5
	Var. 16° 15' East.
20.00	Set a temporary 1/16 Sec Cor. Land rolling Soil 2d Rate
40.00	Set a temporary 1/4 Sec. Cor. Land rolling Soil 2d Rate
60.00	Set a temporary 1/16 Sec. Cor. Land rolling Soil 2d Rate
80.04	Intersect the N. and S. line bet. Secs 4 & 5 at 38 links E. of the 1/4 Sec. Cor. Land gently rolling Soil 2d Rate. From this corner I run E 89° 44' N on a true line through the middle of Sec 5 with the same var
20.01	Set a sandstone 16 x 8 x 8 ins. 12 ins. in ground marked "1/16" on E. face in a mound of earth 30 ins. diam. at base and 18 ins. high; dug 2 pits 18 x 12 x 12 ins. E. and W. dist 5 ft from mound for 1/16 Sec. Cor.
40.02	Set a sandstone 14 x 10 x 3 ins. 12 ins. in ground marked "1/4" on E. face in a mound of earth 30 ins. diam. at base and 18 ins. high. dug 2 pits 18 x 12 x 12 ins. E and W, dist. 5 ft. from mound for 1/4 Sec. Cor.
60.03	Set a sandstone 12 x 12 x 8 ins. 12 ins. in ground marked "1/16" on E. face in a mound of earth 30 ins. diam. at base and 18 ins. high; dug 2 pits 18 x 12 x 12 ins. E. and W. dist. 5 ft. from mound for 1/16 Sec Cor.
80.04	To the 1/4 Sec. Cor. on Sec. line between Secs. 5 and 6 Land gently rolling. Grazing good Soil sandy Rate 2d

Uncompahgre Ute Indian Surveys.

Subdivisions of T. 6 S. R. 2 E. Salt Lake Mer. Utah Terr.y Con.td

Chains	
	From the 1/4 Sec. Cor. on Sec. line between Sections 5 and 6 I run West on a random line through the middle of Sec. 6
	Var. 16° 15' East.
20.00	Set a temporary 1/16 Sec. Cor. Land mountainous Soil 3d Rate.
40.00	Set a temporary 1/4 Sec. Cor. Land mountainous Soil 3d Rate.
60.00	Set a temporary 1/16 Sec. Cor. Land broken
72.00	Wagon road in canon Soil 3d Rate.
80.20	Intersect the N. & S. line bet. Secs. 1 and 6 at 32 links S of the 1/4 Sec. Cor. Land mountainous Soil 3d Rate. From this corner I run S. 89° 46' E on a true line through the middle of Sec. 6 with the same var.
20.20	Set a sandstone 16 x 12 x 5 ins. 12 ins in the ground, marked "1/16" on E. face in a mound of earth 30 ins. diam. at base and 18 ins. high, dug 2 pits 18 x 12 x 12 ins. E & W. dist. 5 ft. from mound for 1/16 Sec. Cor.
40.20	Set a sandstone 24 x 8 x 3 ins. 12 ins in the ground, marked "1/4" on E. face in a mound of earth 30 ins. diam. at base and 18 ins. high, dug 2 pits 18 x 12 x 12 ins. E & W. dist. 5 ft. from mound for 1/4 Sec. Cor.
60.20	Set a sandstone 20 x 12 x 6 ins. 12 ins in the ground, marked "1/16" on E. face in a mound of earth 30 ins. diam. at base and 18 ins. high, dug 2 pits 18 x 12 x 12 ins. E & W. dist. 5 ft. from mound for 1/16 Sec. Cor.
80.20	To the 1/4 Sec. Cor. on Sec. line between Secs. 5 and 6. Land mountainous & broken Grazing good Soil 3d Rate

Uncompahgre Ute Indian Surveys.

Subdivisions of T. 6 S.R. 2 E. Salt Lake Mer. Utah Terr.y Con.ts

Chains.	
	From the N 1/16 Sec. Cor. on Sec. line between Sections 5 and 6 I run East on a random line through the middle of the N half of Sec. 5 Var. 16° 15 East.
20.00	Set a temporary 1/16 Sec. Cor. Land gently rolling Soil 2d Rate
40.00	Set a temporary 1/16 Sec. Cor. Land gently rolling. Soil 2d Rate.
60.00	Set a temporary 1/16 Sec. Cor. Land gently rolling. Soil 2d Rate.
80.36	Intersect the N. & S. line bet. Secs. 4 and 5 at 44 links N of the N. 1/16 Sec. Cor. Land gently rolling Soil 2d Rate. From this corner I run N 89° 41' W. on a true line through the middle of the North half of Sec. 5 with the same var.
20.09	Set a sandstone 18 X 10 X 10 ins. 12 ins. in the ground, marked "1/16" on E. face in a mound of earth 30 ins. diam. at base and 18 ins. high, dug 2 pits 18 X 12 X 12 ins. E & W. dist. 5 ft. from mound for 1/16 Sec. Cor.
40.18	Set a sandstone 14 X 12 X 10 ins. 12 ins. in the ground, marked "1/16" on E. face in a mound of earth 30 ins. diam. at base and 18 ins. high, dug 2 pits 18 X 12 X 12 ins. E & W. dist. 5 ft. from mound for 1/16 Sec. Cor.
60.27	Set a sandstone 16 X 12 X 10 ins. 12 ins. in the ground, marked "1/16" on E. face in a mound of earth 30 ins. diam. at base and 18 ins. high, dug 2 pits 18 X 12 X 12 ins. E & W. dist. 5 ft. from mound for 1/16 Sec. Cor.
80.36	To the N 1/16 Sec. Cor. on Sec. line between Secs. 5 and 6 Land gently rolling. Grazing good Soil 2d Rate Nov. 24. 1882.

Subdivisions of T. 6 S. R. 2 E. Salt Lake Mer. Utah Terr.y Con.td

Chains.	
	From the N 1/16 Sec. Cor. on Sec. line between Sections 5 and 6 I run West on a random line through the middle of the N half of Sec. 6 Var. 16° 15' East.
20.00	Set a temporary 1/16 Sec. Cor. Land mountainous + broken Soil 3d Rate.
40.00	Set a temporary 1/16 Sec. Cor. Land mountainous and broken Soil 3d Rate.
60.00	Set a temporary 1/16 Sec. Cor. Land
76.00	Wagon road in ravine Soil 3d Rate.
80.70	Intersect the N. & S. line bet. Secs. 1 and 6 at 38 links N of the N 1/16 Sec. Cor. Land mountainous Soil 3d Rate. From this corner I run N 89° 44' E on a true line through the middle of the North half of Sec. 6 with the same var.
20.70	Set a sandstone 14 x 12 x 10 ins. 12 ins. in the ground, marked "1/16" on E. face in a mound of earth 30 ins. diam. at base and 18 ins. high, dug 2 pits 18 x 12 x 12 ins. E & W. dist. 5 ft. from mound for 1/16 Sec. Cor.
40.70	Set a sandstone 14 x 12 x 12 ins. 12 ins. in the ground, marked "1/16" on E. face in a mound of earth 30 ins. diam. at base and 18 ins. high, dug 2 pits 18 x 12 x 12 ins. E & W. dist. 5 ft. from mound for 1/16 Sec. Cor.
60.70	Set a sandstone 16 x 10 x 5 ins. 12 ins. in the ground, marked "1/16" on E. face in a mound of earth 30 ins. diam. at base and 18 ins. high, dug 2 pits 18 x 12 x 12 ins. E & W. dist. 5 ft. from mound for 1/16 Sec. Cor.
80.70	To the N 1/16 Sec. Cor. on Sec. line between Secs. 5 and 6 Land mountainous and very broken Grazing good Soil sandy 2d Rate

Chains. **Meanders of Right Bank Green River.**
DOWN STREAM.

Commence at meander Cor on E Bdy of Tp bet Secs 13 and 18 on right bank of Green River. Thence Down with meander on Sec 13

Var 16° 15' East.

S 47° W 19.1 Chains
S 51½° W 6.3 "
S 82° W 14.1 "
N 63½° W 6.7 "
N 59° W 23.3 "
N 57¾° W 9.3 "
N 45½° W 17.0 " To meander Cor on line bet Secs 13 and 14
Land level Dense underbrush
Soil 1st Class.

Thence in Sec 14

Var 16° 15' East

S 71½° W 37.9 Chains
S 29° W 22.9 "
S 17° E 20.9 "
S 11¼° E 20.4 " To meander Cor on line bet Secs 14 and 23.
Land level — Dense underbrush
Soil 1st Class

Thence in Sec 23.

Var 16° 15' East

S 2¾° E 20.0 Chains
S 48¾° W 53 "
S 56° W 24.1 "
S 63½° W 6.7 "
S 63½° W 15.6 " To meander Cor on line bet Secs. 22 and 23.
Land level. Dense underbrush.
Soil 1st Class.

Chains.

Thence in Sec 22
Var 16° 15' East
S 41 1/2° W 17.3 Chains
S 3° 1/4° E 6.9 "
S 76° E 8.2 " To meander
Cor on line bet Secs 22 and 23
Land generally level. Dense under brush
Soil 1st Class

Thence in Sec 23
Var 16° 15' East
S 63 1/2° E 22.3 Chains
S 88 1/2° E 20.0 "
S 88 1/2° E 20.0 "
N 78 3/4° E 20.4 " To meander
Cor on line bet Sec 23 and 24
Land usually level below bluffs
Dense underbrush
Soil 1st Class

Thence in Sec 24
Var 16° 15' East
N 78 3/4° E 20.4 Chains
N 85 3/4° E 20.0 "
N 83° E 20.1 "
S 1.8° E 13.6 " To meander
Cor on line bet Secs 24 & 25
Lands generally level below bluffs
Dense underbrush
Soil 1st Class

Thence in Sec 25
Var 16° 15' East
S 27 1/2° E 22.5 Chains
S 2° W 20.0 "
S 25 1/2° W 24.5 "
S 7 3/4° W 20.2 " To meander
Cor on line bet Secs 25 & 26 36
Land generally level near bluffs
Dense underbrush
Soil 1st & 2nd Class

Chains. Thence in Sec. 36.
Var. 16° 15' East
S 41¼° W 26.6 Chains
S 20½° W 21.3 "
S 37° W 25.0 "
S 22° W 21.5 " To meander
on Tp line bet Secs 1 and 36
Land level and river bluff
Dense underbrush some timber
Soil 1st and 3d rates.

I commence at meander Cor on
Tp. line bet Secs 2 and 35. Thence run
with meander on Sec. 35
Var 16° 15' East
N 45° W 1.4 Chains
N 38¼° W 24.2 "
N 74° W 5.2 " To meander
Cor on line bet Secs 34 and 35
Land level & river bluffs Dense under
brush Cottonwood timber
Soil 1st and 2d rate.

Thence on Sec 34
Var. 16° 15' East
N 32¾° W 22.1 Chains
N 2¾° E 20.0 "
N 17½° W 20.9 " To meander
Cor on line bet Secs 27 and 34
Land level and river bluffs
Dense underbrush Cottonwood trees.
Soil 1st and 3d rate.

Thence in Sec. 27
Var. 16° 15' East
N 24¾° W 22.0 Chains
N 18° W 21.0 "
N 21¾° W 21.5 "
N 8.0° E 20.2 " To meander
Cor on line bet Secs 22 and 27.

Chains. Sand river bottom & steep bluffs
Dense underbrush & timber
Soil 1st and 3d rates.

1

Thence in Sec. 22
Var 16° 15' East
N 7.0° E 20.2 Chains
N 21. 3/4° E 21.5 "
N 16. 3/4° W 10.4 "
N 42 1/4° W 14.8 "
N 87 1/4° W 20.0 "
S 66 3/4° W 21.7 " To meander
Cor on line bet Secs 21 and 22.
Sand river bottom and steep bluffs
Dense underbrush Some cottonwood timber
Soil 1st and 3d Rate.

Thence in Sec. 21
Var. 16° 15' East.
S 65 1/4° W 31.9 Chains
S 34 1/2° W 24.4 "
S 75° W 38.5 " To meander
Cor on line bet Secs. 20 and 21
Sand river bottom and Steep bluffs
Scattered cottonwood & dense underbrush
Soil 1st & 3d rates.

Thence in Sec. 20
Var. 16° 15' East.
S 65. 0° W 23. 7 Chains
To meander
Cor on line bet Secs 19 and 20
Sand river bottom and high bluffs
Timber cottonwood & Dense underbrush
Soil 1st & 3d rates.

Thence in Sec. 29
Var. 16° 15' East
S. 60 1/2° W 40.7 Chains
S. 73 3/4° W 24.2 "
To meander

Subdivisions of T. 6 S. R. 1 E. Salt Lake Mer. Utah Terr'y, Cont'd.

Chains. Cor on line bet Secs 29 and 30.
Land level river bottom & steep bluffs
Cottonwood timber & dense underbrush
Soil 1st & and 3d rate

Thence in Sec 30
Var 16° 15' East
S 53½° W 22.3 Chains
S 46½° W 29.0 "
S 2¾° W 20.0 " T. meander
Cor on line bet Secs 30 and 31
Land level river bottom and high bluffs
Some scattered timber & dense underbrush
Soil 1st & and 2d class.

Thence in Sec 31.
Var 16° 15' East
S 33° E 23.8 Chains
S 15½° E 18.7 "
S 35° E 2.4 "
S 44½° E 26.6 " T. meander
Cor on line bet Secs 31 and 32.
Land level river bottom & steep bluffs
Cottonwood timber Dense underbrush
Soil 1st & and 3d rates

Thence in Sec 32
Var 16° 15' East
S 53° E 25.0 Chains
S 73¼° E 20.9 "
N 85¾° E 20.0 "
N 88½° E 20.0 " T. meander
Cor on line bet Secs 32 and 33
Land level bottom and Steep bluffs
Cottonwood dense willow brush
Soil 1st & and 3d rates

Thence in Sec 33
Var 16° 15' East
S 37° E 2.5 Chains
T. meander

Chains.

Cor on line bet Secs 14 and 23
Land river bottom
Dense underbrush of willow &c
Soil 1st & 2d rates

Meanders of South Bank of Green River Down Stream

Commence at meander Cor on E Bdy of Tp bet Secs 13 and 18 on left Bank of Green River Thence S run with meander on Sec 13.

Var 16° 15' East

S	55°	W	24.4 Chains
N	77 1/4°	W	20.0 "
N	51 1/2°	W	10.3 "
N	63 1/2°	W	8.9 "
N	54 1/2°	W	24.5 " To meander

Cor on line bet Secs 13 and 14
Land river bottom and bluffs
Some cottonwood. Dense underbrush
Soil 1st & 2d rates.

Thence in Sec 14

Var 16° 15' East

S	82 1/4°	W	20.2 Chains
S	41.0°	W	20.5 "
S	27. 3/4°	E	22.6 "
S	9.0°	E	20.2 " To meander

Cor on line bet Secs 14 and 23
Land river bottom and steep bluffs
Scattered timber Dense underbrush
Soil 1st & 3d rates

Thence in Sec 23

Var 16° 15' East

S	13 1/2°	E	20.6 Chains
S	49.0°	W	30.5 "
S	72 1/2°	W	33.5 "
South			9.0 "

Chains.

S 78¾° E 10.2 Chains
N 87¼° E 20.0 "
N 76° E 20.6 "
N 73¼° E 20.9 " To meander
Cor on line bet Secs 23 and 24
Land level river bottom & bluffs
Dense underbrush of haw &c
Soil 1st & 2d rates

Thence in Sec 24
Var 16° 15' East
N 78¾° E 20.4 Chains
S 87¼° E 20.0 "
S 84¼° E 20.1 "
S 47¼° E 17.7 "
S 33° E 12.8 " To meander
Cor on line bet Secs 19 & 24 on E Bdy
Land level river bottom, steep bluffs
Dense underbrush
Soil 1st & 2d class

Thence in Sec 25
Var 16° 15' East
S 45° W 8.5 Chains
S 12¾° W 20.5 " To meander
Cor on line bet Secs 25 and 36.
Land river bottom
Dense underbrush
Soil 1st & 2d rates.

Thence in Sec 36
Var 16° 15' East
S 28° W 22.7 Chains
S 33° W 23.8 "
S 27¾° W 22.6 "
S 29½° W 22.9 " To meander
Cor on line bet Secs 1 & 36 S Bdy
Land river bottom, bluffs
Cottonwood in places Underbrush
Soil 1st & 2d Class. Light sandy.

Uncompahgre Ute Indian Surveys.

Subdivisions of T. 6 S. R. 2 1 E. Salt Lake Mer. Utah Terr'y, Cont'd

Chains.	
	Thence in Sec 35
	Var 16° 15' East
	N 50 1/4° W 3.9 Chains
	To meander
	Cor on line bet Secs 34 and 35
	Land level
	Underbrush
	Soil 1st & 2d rates
	Thence in Sec 34
	Var 16° 15' East
	N 52 1/2° W 28.1 Chains
	N 33° W 23.8 "
	N 8 1/2° W 20.2 "
	N 6° W 20.1 " To meander
	Cor on line bet Secs 27 and 34
	Land level bottom Stup bluffs
	Soil 1st & 3d rates
	Thence in Sec 27
	Var 16° 15' East
	N 11° W 20.4 Chains
	N 12 3/4° W 20.6 "
	N 20° W 21.3 "
	N 8° W 20.2 " To meander
	Cor on line bet Secs 22 & 27
	Land level bottom, bluffs
	Dense underbrush
	Soil 1st & 3d rates
	Thence in Sec 22
	Var 16° 15' East
	N 29 1/2° E 21.8 Chains
	N 12° E 20.5 "
	N 42 1/2° W 20.7 "
	S 46 1/2° W 27.5 " To meander
	Cor on line bet Secs 21 and 22
	Land level river bottom, bluffs
	Cottonwood timber Dense underbrush
	Soil 1st & and 2d rates

Chains

Thence in Sec. 21
Var. 16° 15' East
S 56¼° W 24.0 Chains
S 59½° W 5.9 "
S 52° W 18.8 "
S 55½° W 14.8 " To meander
Cor on line bet Secs 21 and 28
Land level and steep bluffs.
Dense underbrush willows, haws &c
Soil 1st & 2d rates.

Thence in Sec 28
Var. 16° 15' East
S. 72° W. 29.2 To meander
Cor on line bet Secs 28 and 29
Land level river bottom.
Dense underbrush of Cottonwood,
haws & roses,
Soil 1st & 3d rate

Thence in Sec 29.
Var. 16° 15' East.
S 69¼° W 21.3 Chains
S 67° W 8.9 "
S 43¾° W 11.9 "
S 29¼° W 23.3 "
S 36½° W 24.0 " To meander
Cor on line bet Secs 29 & 30
Land level & broken
Dense underbrush.
Soil 1st & 2d rates.

Thence in Sec. 30
Var. 16° 15 East
S. 60½° W 27.1 Chains
S 44½° W 20.6 "
To meander
Cor on line bet Secs 30 & 31.
Land level and broken
Scattered Cottonwood timber. Dense underbrush
Soil 1st & 2d rates

Chains	
	Thence in Sec 31. Var. 16° 15' East
	S 25 3/4° E 20.1 Chains
	S 69 1/4° E 5.3 "
	S 48 1/2° E 20.0 " To meander
	Cor on line bet Secs 31 and 32
	Land level river bottom & bluff
	Some cottonwood timber & Dense under brush
	Soil 1st & 2d rates
	Thence in Sec 32. Var. 16° 15 East
	S 22° E 7.2 Chains
	S 37 3/4° E 28.3 "
	S 71 1/2° E 21.1 "
	N 81 3/4° E 20.2 "
	N 83 3/4° E 20.1 " To meander
	Cor on line bet Secs 32 and 33
	Land level river bottom, bluffs
	Dense underbrush of Cottonwood, willow &c
	Soil 1st & 2d rates
	Thence in Sec 33. Var. 16° 15' East
	S 59° E 11.6 Chains
	S 13° E 10.2 " To meander
	Cor on Tp line bet Secs 4 and 33.
	Land level bottom with bluffs
	Dense underbrush
	Soil 1st & 2d rates

We hereby Certify that we assisted D. G. Major United States Surveyor in Surveying all those parts or portions of the Subdivision and Meander Lines of Township No. 6 South of Range 21 East of Salt Lake Meridian, Territory of Utah, as represented in the foregoing field Notes, as having been surveyed by him and under his direction; and that said Survey has been in all respects, to the best of our Knowledge and belief, well and faithfully Surveyed and the Corner Monuments established according to the instructions furnished by the General Land Office at Washington D.C.

Russell J Mershon Surveyor
Rudolph Neff Surveyor
Chas. L. Lowry Chainman
Robt. Shultz Chainman
C. E. McLean Chainman
B. Hohendorf Chainman
Peter Stewart Chainman

A-264

560

188

Henry Raymond
J. T. Jordan

John Johnston
M. R. Johnson
W. Harley

Exec
Exec
Exec
Exec
Flag
Flag
Flag

Subscribed and sworn to before me this thirteenth day of December

L. W. Kennon,
2nd Lieut. 6th Infty.
Comdg. Ft. Thornburg

Volume
#
R0264

Original

Final oath for surveys.

List of Names.

A list of names of the persons employed by D. G. Major U. S. Surveyor to assist in running, measuring and marking the lines and corners described in the foregoing field notes of the Survey of the Townships, subdivision & meander lines of Township No. 6 South of the base line of Range No. 21 East of the Salt Lake Principal Meridian in the Territory of Utah, showing the respective capacities in which they acted.

Russell J. Weston	Surveyor
Rudolph Neff	Surveyor
Chas L. Lowry	Chainman
Robt. Shultz	Chainman
C. E. McLean	Chainman
B. Hohendorf	Chainman
Peter Stewart	Mounds man
Henry Raymond	Mounds man
Edwin Bevier	Mounds man
J. J. Jordan	Axeman
John Johnston	Flag man
Wm. R. Johnson	Flag man
H. Busby	Flag man

I, Daniel G. Major U. S. Surveyor, do solemnly swear that in pursuance of a contract with the Hon. Commissioner General Land Office bearing date Dec. 20th 1880, and in strict conformity to the laws of the United States and the special instructions furnished by the said Commissioner, I have faithfully surveyed the exterior boundaries, section and subdivisional lines of Township No. 6 South of Range No. 21 East of the Salt Lake Meridian, Territory of Utah, and do further solemnly swear that the foregoing are the true field notes of such surveys.

Daniel G. Major
U. S. Surveyor

Subscribed by Said Daniel G. Major U. S. Surveyor and sworn to before me this 5th day of May A. D. 1883 Washington City, D. C.

Geo. M. Lockwood
Notary Public

For approval of Comr Genl Land Office see Field Notes of Tp 6 S R 20 E. Salt Lake Meridian.