Township 6, S.


6 47 5
42 41
7 40 8
39 44
18 38 17
36
19 35 20
34
30 33 29
32
31 31 32
19 20

BOOK-A-221

Township 6 S. Range 1 West

6 47	5	4	3	2	1
42	41				
7 40	8 46	9	10	11	12
39	44	45			
18 38	17	16	15	14	13
36					
19 35	20	21	22	23	24
34					
30 33	29	28	27	26	25
32					
31 31	32	33	34	35	36
19	20	21	23	24	

Township 5, 5° R

59		
6	74	5
71		
7		8
70		
18		17
69		
19		20
67		
30		29
66		
31		32



BOOK-A-221

Township 5, S Range 1 West

6	5	4	3	2	1
7	8	9	10	11	12
18	17	16	15	14	13
19	20	21	22	23	24
30	29	28	27	26	25
31	32	33	34	35	36

2 4

BOO

Township 10 S. Rang



BOOK-A-221

10

Township 10 S. Range 2 West



BO

Township 9 S. Ra

113	6	182	5	16
	180	179		
115	7	177	8	16
	176	174		
117	18	173	17	15
	172	170		
118	19	167	20	15
	169	165		
120	30	164	29	15
	129	133		
121	31	131	32	1

BOOK-A-221

Township 9 S. Range 2 West

113	6	182	5	163	4	152	3		2		1
	180		179		162		150				
115	7	177	8	161	9	149	10		11		12
	176		174		160		148				
117	18	173	17	159	16	146	15		14		13
	172		170		157		145				
118	19	167	20	156	21	144	22		23		24
	169		165		154		142				
120	30	164	29	153	28	141	27		26		25
	129		133		137		140				
121	31	131	32	135	33	139	34		35		36

68

BOO

Township 9 S Rang

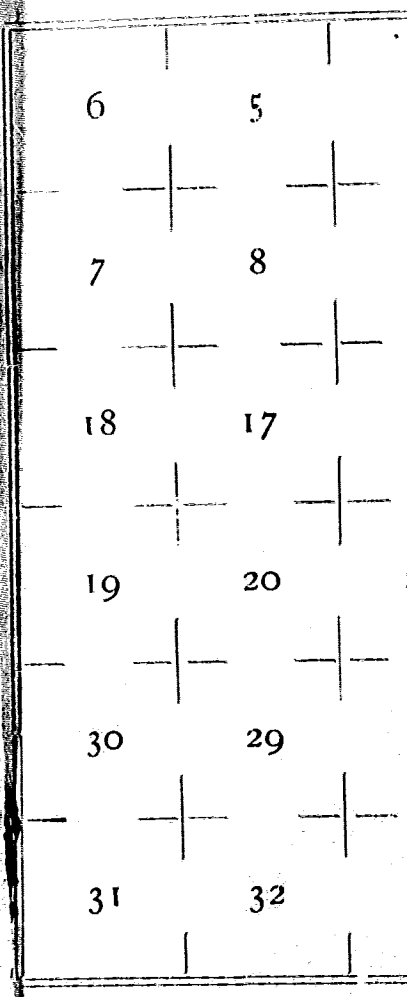

BOOK-A-221

Township 9 S Range 3 West

6	5	4	3	2	1
7	8	9	10	11	12
18	17	16	15	14	13
19	20	21	22	23	24
30	29	28	27	26	25
31	32	33	34	35	36

190-189

BOOK-A-221

8-2

Township 8, S Range 2, West

201 6 277	5 260	4 249	3 242	2 237	1 214
276	275	259	248	241	236
202 7 274	8 258	9 247	10 240	11 235	12
273	272	257	246	239	234
203 18 271	17 256	16 245	15 238	14 233	13
270	269	255	244	230	232 231
204 19 268	20 254	21 243	22 228	23	24
267	266	253	225	227	
206 30 265	29 252	28 224	27 226	26	25
264	263	251	222		
207 31 261	32 250	33 221	34	35	36
209	210	211	212		

BO

Township of S Ra

303	6	367	5	350	
	366		365		
302	7	364	8	348	
	363		362		
301	18	361	17	347	
	360		359		
300	19	358	20	345	
	357		356		
299	30	355	29	344	
	354		353		
298	31	351	32	341	
	297		296		

BOOK-A-221

Township 7. S Range 2. West.

303 6 367	5 350	4 340	3 330	2 320	1 285
366	365	349	339	329	319
302 7 364	8 348	9 338	10 328	11 318	12 286
363	362	347	337	327	317
301 18 361	17 347	16 336	15 326	14 316	13 287
360	359	346	335	325	315
300 19 358	20 345	21 335	22 324	23 314	24 288
357	356	344	334	323	313
299 30 355	29 344	28 333	27 323	26 313	25 289
354	353	343	332	322	312
298 31 351	32 341	33 331	34 321	35 311	36 290
297	296	295	294	293	292

BOOK

Township 6, S. Range

402	6	469	5	449	4			
	467		466		44			
[illegible]	7	465	8	446	9			
	464		463		44			
399	18	462	17	445	16			
	461		460		44			
[illegible]	19	460	20	443	21			
	459		458		44			
[illegible]	30	456	29	442	28			
	455		452		44			
[illegible]	31	451	32	439	33			
	395		393		39			

BOOK-A-221

Township 6 S. Range 2 West

402 6 469	5 449	4 438	3 430	2 419	1 387
467	466	448	438	429	418
400 7 465	8 446	9 437	10 428	11 417	12 386
464	463	445	436	427	416
399 18 462	17 445	16 436	15 426	14 415	13 385
461	460	444	435	425	414
398 19 460	20 443	21 434	22 425	23 413	24 384
459	458	442	433	424	412
397 30 456	29 442	28 433	27 423	26 412	25 383
455	452	441	432	422	411
396 31 451	32 439	33 431	34 421	35 409	36 382
395	393	392	391	390	389

BOOK-A

ownship 5, S Range

503	502	501
6 586	5 563	4
585	583	561
7 581	8 560	9
580	579	559
18 577	17 558	16
576	575	557
19 573	20 555	21
572	571	55
30 569	29 553	28
567	566	55
31 565	32 550	33

BOOK-A-221

Township 5, S Range 2, West

503	502	501	499	498	496
494 6	586 5	563 4	549 3	536 2	524 1 484
585	583	561	548	535	523
492 7	581 8	560 9	546 10	534 11	521 12 483
580	579	559	545	533	520
491 18	577 17	558 16	544 15	532 14	519 13 4
576	575	557	543	531	517
489 19	573 20	555 21	542 22	530 23	516 24 480
572	571	554	541	529	515
488 30	569 29	553 28	540 27	528 26	513 25 478
567	566	552	539	527	513
487 31	565 32	550 33	537 34	526 35	511 36 477

BOOK-

EPORT: Feby

ed

camined by

anscribed by

mpared by

FIEL

F THE S

South

ownship No.

ange No.

SALT LA

UTA

U. S.

Under his

Dated

urvey commenc

Survey Complete

Clos

BOOK-A-221

H.R.M.O. 47
W.H.M.

EPORT: 1

led Feby 6th 1889

camined by John H. Cumpe

anscribed by Kate Bonman

mpared by Kate and J. V. Bonman

FIELD NOTES

OF THE SURVEY OF THE

South Boundary

OF

ownship No. 6 South

ange No. 1 West

OF THE

SALT LAKE MERIDIAN

IN

UTAH TERRITORY.

AS SURVEYED BY

Robert Gorlinski

U. S. Deputy Surveyor,

Under his Contract No. 160

Dated May 3rd 1887

urvey commenced June 12th 1888

Survey Completed " " 1888

4.24.60

Closing 21.21

NAMES AND DUTIES OF ASSISTANTS

	Compass
Charles Berry	Chainman
Albert Jones	Chainman
John Meade	Chainman
Thomas S. Peak	Chainman
	Axeman.
Lysander Berry	Axeman.
Thomas S. Peak	Flagman.

South boun
T. 6 S.

From the
to Township
Ranges 1 an
is a limeste
in the ground
on the N. S.
24 X 18 X 12
line N. S.
distant, and
ft. high 5 f

East on a
Between

50 Old Road
20 Set a sand
10 in. in the
marked
Pits 18 X 18
stone 5 1/2
a mound
80 Wash 25
drains
20 Road a lit
20 leave valley

South boundary
T. 6 S. R 1 W

From the established corner to Township 6 and 7 S. between Ranges 1 and 2 West, which is a limestone 21 X 13 X 9 in. 14 in. in the ground, marked with 6 notches on the N. S. E & W edges, with pits 24 X 18 X 12 in. lengthwise on each line N. S. E. and W of stone 6 ft. distant, and mound of earth 2½ ft. high 5 feet base alongside

I run
East on a true line
Between Secs. 31 and 6
Va. 16° 27' E.

30 Old Road bears NE. and SW.
20 Set a sand stone 16 X 14 X 12 in. 10 in. in the ground for ¼ sec. cor marked ¼ on the N. face, dug pits 18 X 18 X 12 in. E and W. of stone 5½ ft. distant, and raised a mound 1½ ft high 3½ ft base of earth alongside.
80 Wash 25 lks. wide 4 ft. deep drains NW.
20 Road a little E. of N. and W. of S.
20 leave valley, and enter bench N + S.

South Boundary
T. 6 S. R. 1 W.

~~[illegible]~~ End of old survey no trace of old chs.
80.00 Set a sand stone 24X24X[illegible]
in. 18 in. in the ground, mar[illegible]
with 1 notch on the W. and 5 [illegible]
ches on the E. edges, ~~[illegible]~~ pi[illegible]
~~but found it~~ impracticable, the[illegible]
raised a mound of stone along [illegible]

Level valley land covered [illegible]
fine white sage for 70 chs.
Soil 1st rate. East end on th[illegible]
bench Soil 2nd rate and sto[illegible]

East on a true line
Between Secs. 32 and 5
Va. 16° 27' E.
9.50 Wash 20 lks wide, drains NW
29.00 foot of mountain range N+S a[illegible]
a gulch drs NW.
35.00 Enter cedars NW+S.
37.50 Ravine drs. S.E.
40.00 Set a sandstone 14X10X5 in. g[illegible]
in the ground for 1/4 sec. cor. mark[illegible]
1/4 on the N. face, and raised

BOOK-A-2

South [illegible]
T. 6 S[illegible]

a mound [illegible]
from which [illegible]
bears N 8[illegible]
a Cedar 8[illegible]
lks dist. [illegible]
[illegible].50 Top of [illegible]
[illegible].00 Set a lim[illegible]
in the grou[illegible]
4 and 5 [illegible]
W. and 4 [illegible]
raised a [illegible]
from which [illegible]
marked B[illegible]
S. 15° E. [illegible]
Mount[illegible]
ered with [illegible]
Bench land [illegible]

East on [illegible]
between [illegible]

[illegible].00 Gully 40 [illegible]
and Enter [illegible]

South Boundary
T. 6 S. R 1 W.

a mound of rocks alongside,
from which cor. a cedar 9 in°. dia.
bears N 28° W. 50 lks distant. and
a Cedar 8 in° dia. bears S. 71° W 60
lks dist. both trees marked B.T. 1/4 S.
.50 Top of ridge bears N.E. and S.W.
.00 Set a limestone 15 X 10 X 6 in°. 10 in°.
in the ground, for cor. to sec°. 32. 33
4 and 5. marked with 2 notches on the
W. and 4 notches on the E. edges, and
raised a mound of rocks alongside,
from which cor. a Cedar 5 in°. dia.
marked B.T.T. 7 S R 1 W. Sec. 4 bears
S. 15° E. 29 lks. distant.
Mountainous rocky land, cov-
ered with Cedars Soil 3rd rate
Bench land on West end Soil 2nd rate

East on a true line
between Secs. 33 and 4.
Va. 16° 27' E.
.00 Gully 40 lks wide 5 ft. deep, trs S.E.
and Enter hollow.

South Boundary
T. 6 S. R. 1 W.

Chs.
8.00 leave hollow, and ascend steep ridge N. & S.
15.00 Enter thick Cedars N. & S.
26.75 Rocky cliff 20 ft. high 50 ft. N. & S.
40.00 Set a limestone 24 X 12 X 12 in.s 18 in. in the ground, marked 1/4 on the N. & and raised a mound of stones alongside, from which corner, a Cedar 4 in.s dia. bears S 37½° W. 69 lks. dist. and a cedar 10 in.s dia. bears S. 7 E. 48 lks dist. both marked B.T. 1/4 and center of hollow bears N. about 18 chs. distant.
64.50 leave cedars, enter open ridge N. &
67.00 to a point on the summit, from which a cedar 12 in.s dia. bears S. 13½° E. 62 lks. dist.
79.00 Ravine drs. S.E.
80.00 Set a sand stone 18 X 12 X 10 in.s 12 in. in the ground, for corner to sections 33. 34. 3 and 4, marked with 3 notches on the E. and W. edges and raised a mound of rocks alongside.

Mountainous high land covered with much cedars. Soil rocky 4th ra

South B
T. 6 S.

Chs. East on
Between
34
Over mount
50. A gulch dr
the last one
00 Enter thick
00 A hollow a
50. Mercer Ca
S 12° E. a
1/4 mile ea
00 leave Canon
00 Set a sand
8 in.s in the
corner, m
and raised
alongside.
80 A gulch
00 leave cedar
open ridge
00 Set a limes
16 in.s in th
sections 3
with 2 not

South Boundary
T. 6 S. R. 1 W

Ch. East on a true line,
Between Sections
34 and 3
Va. 16° 27' E.

Over mountainous land and gulches.

.50. A gulch drains Southerly and joins the last one few chains below.

.00 Enter thick cedars and ascending

.00 A hollow and Cañon bears NW & SE.

.50. Mercer Cañon wood road bears S 12° E. and N. 12° W. for about 1/4 mile each way.

.00 leave Canon and ascend high ridge

.00 Set a sand stone 12X12X10 in^s. 8 in^s. in the ground for 1/4 section corner, marked 1/4 on the N. face and raised a mound of rocks alongside.

.80 A gulch drains Southerly

.00 leave cedars N & S and enter open ridge.

.00 Set a limestone 24X10X10 in^s. 16 in^s. in the ground for corner to sections 34. 35. 2 and 3. marked with 2 notches on the E. and 4 notches

South Boundary
T. 6 S. R. 1 W.

Chs.

on the W. edges and raised
mound of rocks alongside.

Mountainous land overgrow
with much cedars and pinons
Soil 4th rate and rocky –

East on a true line
Between Sections 35 and 2
Va. 16° 27' E.

15.66 Ascending high ridge. and
A shallow ravine drs. Southe
20.41 ascend in cedars.
24.60 Intersect the East Boundary
Fort Crittenden Military Res
vation on the divide between
and Utah Lake Valleys.
S 28° E. 16.50 Chs. and S. 24°
4.71 Chs. by traverse from 94
Mile Corner on said bounda
previously established by m
where I set a Sandstone
20 X 14 X 12 ins. 15 ins in the g

BOOK-A-

South
T. 6 S.

for closi
35 and
1 W. w
with 2 no
4 notches
raised a
side. –

High mo
with cons
Soil rock
June

Gen

For gen
subdivis
the surv

South Boundary
T. 6 S. R 1 W.

for closing corner between secs. 35 and 2, Tns 6 and 7 S. Range 1 W. marked C.C. on the N. face with 2 notches on the East and 4 notches on the W. edges and raised a mound of rocks alongside. –

High mountain ridge land with considerable Cedars
Soil rocky 4th rate
June 12. 1888.

General Description

For general description see subdivisional field notes of the survey of this township

Robert Gorlinski
U. S. Dep. Surveyor

BOOK-A-2

S. SURVEYOR GENE

Salt Lake City,

The foregoing field

South

onship No. 6 Sou

the Salt Lake Meridia

Robert

nder Contract No.

ay of May

June

amined, the necessary

ade, the said field notes

re hereby approved.

Ellsw

U. S

U. S. SURVEYOR GENERAL'S OFFICE,

Salt Lake City, Utah, July 26th 1890

The foregoing field notes of the ..... *survey of the* South boundary

ownship No. 6 South *Range No.* 1 West

the Salt Lake Meridian. Executed by Robert Forlinski

nder Contract No. 160 *of the* 3rd

ay of May 1887, *in the month of*

June 1888, *having been critically*

amined, the necessary corrections and explanations

ade, the said field notes, and the surveys they describe

re hereby approved.

Ellsworth Daggett

U. S. Surveyor General for Utah.

BOOK-A-221

PORT: Feby 6

d

mined by Joh

nscribed by Jem

pared by HRM

FIELD

re

T THE SUR

Fractional

nship No. 6

ge No. 1

O

ALT LAK

UTAH T

AS SU

Robert

U. S. Dep

Under his Cont

ted

vey commenced

rvey Completed

BOOK-A-221

29

PORT: 1

d Feby 6th 1889

mined by John H. Campe

nscribed by Jennie V. Bowman

pared by H R M Atkinson & M J Woodward

FIELD NOTES

T THE SURVEY OF THE

Fractional Subdivisions

OF

nship No. 6 South

ge No. 1 West

OF THE

ALT LAKE MERIDIAN

IN

UTAH TERRITORY.

AS SURVEYED BY

Robert Garlinski

U. S. Deputy Surveyor,

Under his Contract No. 160.

ted May 3rd 1887

rvey commenced June 16th. 1888

rvey Completed June 20th. 1888

14.03.97

5946 closing

NAMES AND DUTIES OF ASSISTANTS

	Compassm
Charles Berrey	Chainman
Albert Terrell	Chainman
John Meade	Chainman
Thomas S. Roark	Chainman
Lysander Berrey	Axeman.
	Axeman.
Thomas S. Roark	Flagman.

BOOK-A-221

Subdivisio

From the
on South
Township
and 6, wh
24 X 24 X 1
ground, m
on the W.
the E. edg
of stone a
North
3

Over rol
00 Set a lim
in^s. 10 in^s.
ked 1/4 on
sec. cor.
of stones
00 Wash 6 l
30. Wash 20
drs. W.
50. Road be
00 Set a lim
10 in^s. in t
sec^s. 29. 3

BOOK-A-221

ISTANTS
Compassm
Chainman
Chainman
Chainman
Chainman
Axeman.
Axeman.
Flagman.

Subdivision T. 6 S. R. 1 W.

4. From the established cor. on South Boundary of the Township to Secs. 31. 32, 5 and 6, which is a sand stone 24 X 24 X 10 in. 18 in. in the ground, marked with 1 notch on the W. and 5 notches on the E. edges and a mound of stone alongside I run

North between Sections 31 and 32

N. 16° 27' E.

Over rolling bench land

00 Set a limestone 16 X 16 X 14 in. 10 in. in the ground, marked 1/4 on the W. face for 1/4 sec. cor. and raised a mound of stones alongside.

00 Wash 6 lks. wide dir. S.W.

30. Wash 20 lks wide 3 1/2 ft. deep dir. W.

50. Road bears N.W. and S.E.

00 Set a limestone 16 X 8 X 8 in. 10 in. in the ground, for cor. to Secs. 29. 30. 31 and 32, marked

Subdivisions T. 6 S. R. 1 E.

Chs. with 1 notch on the S. and 3
notches on the E. edges, dig
18X18X12 in'. in each sec. 5½
distant of stone and raised
mound of earth 2 ft high 4½
base alongside.

Barren gravely beach lan
rising to the East into ab
high mountains.
Soil 3d and 4th rate.

West on a random line
Between Sect. 30 and 31
Va. 16° 27' E.
40.00 Set a temporary ¼ sec. c
80.30 Intersect the West Bound
of the township at cor. to sec
30. 31, 25 and 36.
thence I m
East on a true line
between Sect. 30 and 31
with same Va.

Subdivision

30 Set a qua
in'. 8 in'. in
cor. marked
pits 18X18
5½ ft dist
of earth 1½
alongside.
0 leave valle
0 Road bear
0 Road bear
30 the cor. to

West half
East half b
3d rate w

North bel

0 Set a line
8 in'. in the
marked ¼
pits 18X18X
5½ ft dist. a

BOOK-A-221

Subdivisions.
T. C. S. R 1 W

30. Set a quartzite rock 12 X 10 X 5 in.s 8 in.s in the ground for 1/4 sec. cor. marked 1/4 on the N. face, dug pits 18 X 18 X 12 in.s E and W. of stone 5 1/2 ft dist. and raised a mound of earth 1 1/2 ft high 3 1/2 ft base alongside.

00 Leave valley and Enterbench N. S.
50 Road bears N. and S.
50 Road bears N.W. and S.E.
30 the cor. to secs. 29. 30. 31 and 32.

West half valley land, Soil 1st rate
East half bench, soil 2nd and 3d rate with sage.—

North between secs. 29 and 30.
Va. 16° 27' E.

00 Set a limestone 12 X 12 X 10 in.s 8 in.s in the ground for 1/4 sec. cor. marked 1/4 on the W. face, dug pits 18 X 18 X 12 in.s N. and S. of stone 5 1/2 ft dist. and raised a mound

Subdivision T.6 S. R 1 W

Chr of earth 1½ ft. high 3½ ft bak
alongside.
51.30 A wash 15 lks. wide 3 ft. deep. dr.
65.50 A wash 15 lks. wide 3 ft. deep dr.
80.00 Set a limestone 16X16X14 in^s. 1
in the ground for cor. to sec. 20
29 & 30. and raised a mou
of rocks alongside —

Bench and foothill land,
rising to the East. — Soil stony
3^d rate and barren. —

June 16th. 18

West on a random line
between Sec^s. 19 and 30
Va. 16°27' E.
40.00 Set a temporary ¼ sec. cor
79.88 Intersect the West boundary
the township 17 lks. S. of cor.
sec^s. 19. 30. 24 and 25.
thence I run,
S. 89°53' E. on a true line
Between Sec^s. 19 and 30.

BOOK-A-22

Subdivisi

00 Cave valley a
88. Set a limes
in the groun
¼ on the N.
in^s. E and
and raised a
high 3½ ft.
38. Road bears
foot of hil
88. The cor. to

Barren bea
West end

North be
19

Over roll
75 Wash 25
75 Wash 12
Wash 20 lk
10 Road bears

Subdivisions
T. 6 S. R 1 W.

with same Va.
leave base valley and enter beach N & S.
88. Set a limestone 16X14X8 in. 10 in.
in the ground for 1/4 sec. cor. marked
1/4 on the N. face, dug pits 18X18X12
in. E and W. of stone, 5 1/2 ft. dist.
and raised a mound of earth 1 1/2 ft.
high 3 1/2 ft. base alongside.
38. Road bears NE. and SW. and
foot of hills.
88. This cor. to sect. 19. 20. 29 & 30.

Barren beach, soil 3d rate.
West end valley land.

North between sections
19 and 20.
Va. 16° 27' E.
Over rolling foothills —
75 Wash 25 lks wide dis. S.W.
75 Wash 12 lks. wide dis. W.
2 Wash 20 lks. wide dis. S.W.
10 Road bears NW. and S.E.

Subdivisions T. 6 S. R 1 W.

Chs.
32.50 W ash 50 lks wide 6 ft. deep
dis. W.
40.00 Set a limestone 14X12X6 ins. 9
ins. in the ground for 1/4 sec. cor.
marked 1/4 on the W. face, and
raised a mound of rocks alongside
58.00 Road bears N.W. and S.E.
58.50 W ash 20 lks wide dis. W.
80.00 Set a limestone 16X12X10 ins.
10 ins. in the ground for cor. to sec.
17. 18. 19 and 20, marked with 3.
notches on the S. and 5 notches on the
E. edges, and raised a mound of
stones alongside.—

Bench and rolling foothill land
rising to the steep mountains
on the east.— Soil 3rd rate. strong.

West on a random line
Between Secs. 18 and 19.
Va. 16° 27' E.
40.00 Set a temporary 1/4 sec. cor.

Subdivisions.

T. 6 S. R 1 W.

Ch.

79.60 Intersect the W. Boundary of the township at cor. to sections 18. 19. 13 and 24.

thence I run,

East on a true line between Secs. 18 and 19.

with same Ch.

28.50 leave valley and enter bench N. & S.

39.60 Set a limestone 16 X 14 X 8 in. 10 in. in the ground for 1/4 sec. cor. marked 1/4 on the N. face: dug pits 18 X 18 X 12 in. E. and W. of stone 5 1/2 ft. dist. and raised a mound of earth 1 1/2 ft. high 3 1/2 ft. base alongside.

52.00 Road bears N. and S.

79.60 The cor. to Secs. 17. 18. 19 & 20.

Barren bench land, with sparse sage brush, gravely and stony. Soil 3rd rate

West and valley land Soil 1st rate.—

Subdivisions T.C.S.R.1 W.

Chs.	North between secs. 17 and 18 Va. 16' 27' E.
3.00	Wash 40 lks. wide 5 ft. deep, drs. W.
16.50	Wash 6 lks. wide drains S.W.
40.00	Set a limestone 14 X 10 X 8 ins. 9 ins. in the ground for 1/4 sec. cor. marked 1/4 on the W. face. and raised a mound of stones alongside.—
43.00	Wash 10 lks. wide drs. S.W.
51.75	Wash 10 lks. wide drs. W.
65.50	Wash 25. lks. wide, 4 1/2 ft. deep drains W.
80.00	Set a limestone 16 X 12 X 10 ins. 10 ins. in the ground, for corner to secs. 7. 8. 17 and 18 marked with 4 notches on the S. and 5 notches on the E. edges and raised a mound of stones alongside.—
	Beach land with sparse brush Soil stony and gravely 3d. rate.—

Subdivision
T. C. S. R. 1 W.

Chs. West on a random line
Between Secs. 7 and 18.
Va. 16°27' E.
40.00 Set a temporary 1/4 sec. cor.
79.44. Intersect the W. Boundary
of the township 14 chs. S. of
cor. to secs. 7. 18. 12 and 13.
thence I run
S. 89°54' E. on a true line
Between Secs. 7 and 18.
with same Va.
39.44. Set a quartzite rock 15X10X6
ins. 10 ins. in the ground for
1/4 sec. cor. marked 1/4 on
the N. face. dug pits 18X18
X12 in. E and W. of stone
5 1/2 ft. dist. and raised a
mound of earth 1 1/2 ft. high
3 1/2 ft. base alongside.
48.00 Leave valley and enter bench
land N. and S.
52.00 Road bears N and S.
61.50 Wash 15 lks. wide bears S.W.
65.50 ~~Wash~~ High bench slope
bears S.W. and N.E.

Subdivisions T.C.S.R. 1 W.

Chr. 75.00 Road E and NW.
79.44 The cor. to sect. 7.8.17 and 18.

Level valley land on the W. half. Soil 1st rate, balance bench and foot hills. Soil 2nd and 3d rate, Land rapidly rising on the E.

June 18th. 1888

North. between Sect. 7 and 8.
Va. 16° 27' E.

Over low foot hills.

27.20. Wash 10 lks wide dra. W.
40.00 Set a limestone 16X14X10 in. 10 in. in the ground for 1/4 sec. cor. marked 1/4 on the W. face, and raised a mound of rocks alongside.
56.00 Wash 15 lks wide 4 ft. deep. dra. W.
80.00 Set a limestone 15X12X6 in. 10 in. in the ground for cor. to sect. 5.6.7. and 8. marked 5 notches on the S. and E edges, dug pits 18X18X12 in. in each sec. 5 1/2 ft. dist. and raised a mound of stone and earth 2 ft. high 4 1/2 ft. base alongside.
Foothill stony land. Soil 3d rate.

Subdivision
T. 6 S. R 1 W

Chs. East on a true line,
between sec. 5 and 8.
Va. 16° 27' E.
Over rising ridge and foothills.
23.20 Old Road bears N.W. and S.E. leave
bench and enter foothills ridge N.W. by S.E.
40.00 Set a sand stone 24 X 20 X 8 in.
18 in. in the ground, for 1/4 sec. cor.
marked 1/4 on the N. face. and
raised a mound of stones along-
side,
44.00 Wide Ravine and gully 30 lks wide
6 feet deep, heads N.E. drains
S.W. and ascend steep ridge.
72.90. Intersect the East Boundary
of Fort Crittenden Military
Reservation on the crest of divi-
ding ridge between Camp Floyd
and Utah Lake Valleys—
S. 33° 55' E. 10.72 Chs. and S.
42° 15' E. 3.50 Chs from 1/2 Mile
Cor. between 100 and 101 mile
corners on said boundary set
by me, where I set a sandstone
30 X 14 X 10 in. 20 in. in the ground

Subdivisions T. 6 S. R. 1 W

Chs. on top of the summit for closing cor. between secs. 5 and 8. marked C. C. on the N. face, with 4 notches on the E. and 5 notches on the S. edges and raised a mound of stones alongside

Ridge rocky land. Soil 3d rate sage brush. West 1/4 mile foot hills

---

West on a random line,
Between Secs. 6 and 7.
Va. 16° 27' E.

40.00 Set a temporary 1/4 sec. cor.

80.00 Intersect the West boundary of the township 5 lks. north of cor. to secs. 6. 7. 1 and 12

thence I run,
N. 89° 58' E. on a true line,
Between Secs. 6 and 7.
with same Va.
over level valley and rising bench

40.00 Set a sand stone 14 X 10 X 5 ins.;

BOOK-A-221

Subdivisions T. C. S. R. 1 W.

Chr. 9 in^s. in the ground for 1/4 sec. cor. marked 1/4 on the N. face; dug pits 18 X 18 X 12 in^s. E. and W. of stone 5 1/2 ft. dist. and raised a mound of earth 1 1/2 ft. high. 3 1/2 feet base alongside —

49.50 travelled road bears Northerly and Southerly; enter growth of cedars and bench land N & S.

61.50 Center of old sheep coral 100 feet square —

75.50 leave cedars and enter foot of hills N. and S.

80.00 The cor. to secs. 5. 6. 7 and 8.

Valley level land in the W 1/2 section. Soil 1st rate with sagebrush. E 1/2 gradually rising bench and foot hills, with patch of cedars. Soil 2nd rate. —

From cor. to secs. 7. 8. 17 and 18. set by me I run,

Chs. East on a true line,
Between Secs. 8 and 17
Va. 16° 27' E.
Over rising bench and foothills
9.50 Foot of mountain hills bears N.
39.60 Wash 20 lks. wide drs. N.W.
40.00 Set a sandstone 18X9X4 ins. 12
ins. in the ground for 1/4 sec. cor. mar
ked 1/4 on the N. face and raised
mound of stones alongside.—
47.00 head of same Wash draining S.W.
65.00 Foot of high mountains bears N.
69.00 Wash in ravine drs. S.W.
80.00 Set a quartzite rock 14X12X10 ins.
9 ins. in the ground on the top of ridge
spur bearing N.E. descending S.W.
for cor. to secs. 8. 9. 16 and 17, marked
with 4 notches on the S. and E. edges
and raised a mound of stones
alongside.—

Foothill and mountain stony
land.—Soil 3rd and 4th rate with
some scattered cedars.—

BOOK-A-221

Subdivisions
T. 6 S. R. 1 W.

Chs. East on a true line
Between sec. 9 and 16.
Va. 16° 27' E.
Over steep ascending ridge.
2.00 Enter thick cedars N. & S.
17.00 head of large ravine draining S.W.
20.00 A small cave bears N. about 4 chs. dist.
29.80 Intersect the E. boundary of Fort
Crittenden Military Reservation,
N. 16° 20' W. 10.31 Chs. from 99
Mile cor. on said boundary
previously set by me, where I
set a lime stone 14 X 12 X 10 in.
9 in. in the ground for closing
corner between sec. 9 and 16
marked C.C. on the W. face
with 4 notches on the S. and 4 notches on the E. edges and raised
a mound of stones alongside.
and from which cor. A cedar 8 in.
dia. bears S. 88° E. 65 lks. dist.;
marked C.C. B.T. T. 6 S. R. 1 W. S. 16

Land Mountainous, very steep, & rocky
covered with cedars. Soil 4th rate.

Subdivisions
T. 6 S. R 12

Chs. North between Sections 8 and 9.
Va. 16° 27' E.
Over steep ascending ridge
15.00 Gulch 15 lks wide dis S.W.
38.00 Ravine dis. N.W.
40.00 Set a limestone 17 X 12 X 8 in. 11 in. in the ground for 1/4 sec. cor. marked 1/4 on the W. face, and raised mound of stones alongside. —
55.00 Ravine dis. S.W.
64.00 Gulch 20 lks wide, 5 ft. deep, drains W.
72.25 Intersect the E. Boundary of the Cuttenden Military Reservation S. 33° 55' E. 10.72 Chs. and S. 42° 15' 14.01 Chs. from 1/2 Mile cor. between 100 and 101 Mile corners on said boundary previously established by me, where I set a sand stone 30 X 15 X 10 in. 20 in. in the ground at the head of broad hollow on the summit leading easterly, for closing corner between sec. 8 and 9, marked C.C. on the N. face with 5 notches on the E. and 4 notches on the E. edges, and

BOOK-A-221

Subdivisions T. 6 S. R 1 W.

Chs raised a mound of stones along side.

Mountain rocky land, Soil 4th rate, with some scattered cedars.—

June 19th. 1888.

North on a true line
Between Sect. 5 and 6.
Va. 16° 27' E.

Over foot hills.

40.00 Set a limestone 16X8X6 ins. 10 ins. in the ground, for 1/4 sec. cor. marked 1/4 on the W. face, and raised a mound of stones alongside.

46.50 A gulch drains S.W.

64.80 Intersect the First Standard Parallel South or North Boundary of the Township 10.20 Chs West from the Initial cor. on said Standard and boundary of Fort Crittenden Military Reservation, previously established

Subdivisions T. 6 S. R 1 W.

Chs. by me, where I set a lime stone 14 X 9 X 7 in.s 9 in.s in the ground, for closing cor. to sec. 5 and 6, marked "C. C" on the S. face, with 1 notch on the W. and 5 notches on the E. edges and raised a mound of stones alongside.—

Rolling stony foothill land Soil 3d rate, covered with sage brush.—

June 20th. 1888.

Subdivisions.
T. 6 S. R 1 W

General description

Most of this fractional township is very mountainous and covered with cedars, rocky and found impracticable to subdivide it, except in the Western and Northern tier of sections, where the land is partly in the valley, and foothills, with soil of the 1st 2nd and 3rd rate qualities.

Robert Gorlinski
U. S. Dep. Surveyor.

48

50

BOOK-A-2

[4—LIS

A list of the nam
yed by Robert
ited States deputy
g, measuring, an
ners described in
survey of Exte
Townships
Ranges 1. 2

the Salt Lake base
y of Utah, showing
ich they acted.

Charles
Albert Ter
John Me
Thomas
Lysander

Thomas

[4—LIST OF NAMES.]

A list of the names of the individuals em-
yed by Robert Gorlinski
ited States deputy surveyor, to assist in run-
g, measuring, and marking the lines and
ners described in the following field notes of
survey of Exteriors and Subdivisions
Townships 6. 7. 8. 9 and 10 South,
Ranges 1. 2 and 3 West

the Salt Lake base and meridian in the Terri-
y of Utah, showing the respective capacities in
ich they acted.

_____, Compassman
Charles Berrey, Chainman
Albert Tirrell, Chainman
John Meade, Chainman
Thomas S. Roark, Chainman
Lysander Berrey, Axeman
_____, Axeman
Thomas S. Roark, Flagman.

48

52

BOOK-A-

[5.—FINAL

We hereby certif

Gorlinski

veyor, in surveying

Exterior and

Townships 6

Ranges 1. 2

the Salt Lake base a

ah, as are represented

ving been surveyed by

at said survey has b

r knowledge and beli

d the corner monum

structions furnished

neral for Utah.

Thom

bscribed and sworn t

day of June

[5.—FINAL OATHS OF ASSISTANTS.]

We hereby certify that we assisted Robert Gorlinski United States deputy rveyor, in surveying all those parts or portions of the Exteriors and Subdivisions in Townships 6. 7. 8. 9 and 10 South Ranges 1. 2 and 3 West

the Salt Lake base and meridian in the Territory of ah, as are represented in the foregoing field notes as ving been surveyed by him and under his direction; and at said survey has been in all respects, to the best of r knowledge and belief, well and faithfully surveyed, d the corner monuments established according to the structions furnished by the United States Surveyor-neral for Utah.

....., Compassman.

Charles Berry, Chainman.

Albert Berry, Chainman.

John Meade, Chainman.

Thomas S. Roark, Chainman.

Lysander Berrey, Axeman.

....., Axeman.

Thomas S. Roark, Flagman.

bscribed and sworn to before me this 21st day of June 1888

Joseph Gorlinski
Notary Public

BOOK-A-221

U. S. SURVEYOR GENERAL

Salt Lake City, Utah

The foregoing field notes

Subdivi

Townhsip No. 6 S. *R*

of the Salt Lake Meridian. E

Robert

Under Contract No. 160

day of May

June 188

examined, the necessary correc

made, the said field notes, and t

are hereby approved.

Ellsw

U. S. Surve

U. S. SURVEYOR GENERAL'S OFFICE,

Salt Lake City, Utah, July 26th 1890

The foregoing field notes of the ..... survey of the Subdivisions Township No. 6 S., Range No. 1 W. of the Salt Lake Meridian. Executed by Robert Gorlinski Under Contract No. 160 of the 3rd day of May 1887, in the month of June 1888, having been critically examined, the necessary corrections and explanations made, the said field notes, and the surveys they describe are hereby approved.

Ellsworth Daggett
U. S. Surveyor General for Utah.

4 56

BOOK-A-

REPORT: Off

Filed Mar

Examined by

Transcribed by

Compared by

FIEL

OF THE S

North

Township No. 5

Range No. 1

SALT LA

UTA

Robert

U. S.

Under his

Dated

Survey commenc

Survey Complete

Closing

BOOK-A-221

57

REPORT: 2

Filed March 13th 1889.

Examined by John H. Gumpe

Transcribed by Jennie E. Bowman.

Compared by A R M Atkinson & J V Bowman

FIELD NOTES

OF THE SURVEY OF THE

North Boundary

OF

Township No. 5 South

Range No. 1 West

OF THE

SALT LAKE MERIDIAN

IN

UTAH TERRITORY.

AS SURVEYED BY

Robert Garlinski

U. S. Deputy Surveyor,

Under his Contract No. 160.

Dated May 3rd 1887.

Survey commenced October 18th 1887

Survey Completed " " 1887

M.	chs	lks
	37	24
Closing	19	31

NAMES AND DUTIES OF ASSISTANTS.

	Compassman.
John Meade	Chainman.
Joseph C. Davis	Chainman.
Donald P. MacFarlane	Chainman.
Thomas S. Roark	Chainman.
	Axeman.
Geo. H. Stokes	Axeman.
Thomas S. Roark	Flagman.

BOOK-A-221

Survey North Boundary T. 5 S.
R. 1 W. Salt Lake Meridian

chs. Survey commenced Oct. 18. 1887
with a Burt's improved solar
compass —

From the car. to townships 4 and
5 S. Ranges 1 and 2 W.
reestablished by me during this
survey, which is a flintstone
24 x 8 x 5 ins. 18 ins. in the
ground, marked with 6 matches
on N. S. E. and W. edges, and
mound of stone alongside —
Acedar, 14 in. dia. bears N. 36°
30' W. 33 lks. marked B. T.
T. 4. S. R. 2. W. S. 36.
Thence I run
East between secs. 6 and 31
Va. 16° 10' E.
Ascend towards summit
17.24 Intersect Boundary of Fort ✓
Crittenden Military Reservation,
S. 4° 35' E. 19.31 chs. from 1/2 ✓
Mile car. between 7th. and 8th.
mile corners on said boundary

Survey North Boundary T. 5
R. 1 W. Salt Lake Meridian

ch. Set a limestone, 16 x 12 x 8 ins
10 ins. in the ground, for corn
cor. to secs. 31 and 6, marked
C.C., with 5 notches on E. and 1
notch on W. edges, and raised
a mound of stone alongside
Land high ridge
Soil 4th rate
No timber

Oct. 18th. 1887.

For general description see
Subdivisional notes of this
township, to wit: T. 5. S. R. 1
W.

Robert Gorlinski
U. S. Dep. Surveyor.

BOOK

U. S. SURVEYO

Salt Lake

The foregoi

Town

Township No.

Executed by

Under Contract

day of

Octob

examined, the n

tions made, th

they describe a

E

BOOK-A-221

U. S. SURVEYOR GENERAL'S OFFICE,

Salt Lake City, Utah, July 26th *1890*

The foregoing field notes of the survey of the

North boundary

Township No. 5 South *Range No.* 1 West

Executed by Robert Gorlinski

Under Contract No. 160 *of the* 3rd

day of May *188*7*, in the month of*

October *188*7*, having been critically examined, the necessary corrections and explanations made, the said field notes, and the surveys they describe are hereby approved.*

Elsworth Daggett

U. S. Surveyor General for Utah.

62

BOOK-

REPORT

Filed Jan

Examined by

Transcribed by

Compared by

FIE

OF THE

Fractio

Township No. 9

Range No.

SALT L

UT

Colu

U.

Under hi

Dated M

Survey commen

Survey Comple

Closing

BOOK-A-221 2

63

REPORT:

Filed January 29th 1889

Examined by John H. Campe & H. Em

Transcribed by Jennie V. Bowman.

Compared by Cate and Jennie V. Bowman

FIELD NOTES

OF THE SURVEY OF THE

Fractional Subdivisions

OF

Township No. 5 South

Range No. 1 West

OF THE

SALT LAKE MERIDIAN

IN

UTAH TERRITORY.

AS SURVEYED BY

Robert Garlinski

U. S. Deputy Surveyor,

Under his Contract No. 160

Dated May 3rd. 1887

Survey commenced October 18th. 1887

Survey Completed " " 1887

	m	ch	lk
	1	45	81
Closing		53	94

NAMES AND DUTIES OF ASSISTANTS.

	Compassman.
John Meade	*Chainman.*
Joseph C. Davis	*Chainman.*
Donald R. MacFadyen	*Chainman.*
Thomas S. Moark	*Chainman.*
Rice H. Shaler	*Axeman.*
	Axeman.
Thomas S. Moark	*Flagman.*

Subdivisions T. 5. S. R. 1. W.

chs.

Preliminary to commencing this survey I ran east on a blank line on the South boundary of Sec. 31. also 1st. Standard South, and at 39.97 chs. found the 1/4 sec. cor. and at 75.04 chs. found Standard Closing corner. My compass will therefore run the same line as the exterior boundaries and the chaining practically agrees.

Survey commenced October 18th. 1887, with a Burts improved solar compass.

I commenced at the cor. to secs. 25. 30. 31 and 36. on the west boundary, which is a sandstone, 16 x 10 x 6 ins. 10 ins. in the ground, with 1 notch on S. and 5 notches on N. edges, with

Subdivisions T. 5. S. R. 1. Salt L

chs. pits, 18×18×12 ins. in each
Sec. 5½ ft. dist. with
mound of earth 2 ft. high
4½ ft. base alongside.
Thence I run
east on a true line bet.
Secs. 30 & 31.
Va. 16° 5' E.
Ascend gradually in Sagebrush
15.00 No trace of old corner pits
✓ 15.96 Set a limestone, 18×16×6
ins. 12 ins. in the ground
for closing corner to Secs. 30 & 31 on Salt
Cities Military Reservation
Boundary, marked C. C.
with 5 notches on E. and
scribed on west edge and
raised a mound of stone
alongside, bearing N. 24°
✓ 35' E. 3.16 chs. from ½ M.
corner between 1st and 2nd.
miles corners on said boundary
previously set by me
Added gradual bend

Salt Lake Meridian

Soil 2nd. rate, gravelly
Some sagebrush —

From the corner to Secs. 19. 24. 25 and 30, on W. boundary which is a limestone, 20 x 15 x 6 ins. reestablished by me during this survey, 15 ins. in the ground, with 2 matches on S. and 4 matches on N. edges, and mound of stone alongside — I run

East between Secs. 19 & 30.
Va. 16° 5' E.

Ascend hill or ridge

7.16 Intersect the boundary of Fort Crittenden Military Reservation, N. 35° 40' E. 7.88 chs. from 1/2 M. corner, between 2nd and 3rd. mile corners of said Boundary, previously established by me, where I set a limestone, 16

Subdivisions T. 5. S. R. 1.

Cor. × 12 × 8 ins. 10 ins. in the ground for closing corner between Secs. 19 and 30. marked C. C. with 1 matches on west and 5 matches on E. edges and raised a mound of stone alongside.

Land dividing ridge
Soil 3rd rate gravel
No timber or sagebrush.

From the Cor. to Secs. 18. 19 and 24. on west bound of township, reestablished by me, which is a limestone, 20 × 10 × 5 ins. 15 ins. in the ground. marked 3 matches on N. and S. edges, with pi 18 × 18 × 12 ins. in each Sec 5½ ft. dist. and mound of earth 2 ft. high, 4½ ft. base alongside.

Salt Lake Meridian

Thence I run
East bet. secs. 18 and 19
Va. 16°.5' E.
9.60 Foot of low ridge. Ascend
8.60 Intersect Boundary of Fort
Crittenden Military Reservation,
N. 12° 50' W. 9.83 chs. from
1/2 M. cor. between 3rd. and 4th.
Mile corners on said Boundary,
previously established by me,
and set here a limestone, 20 x
16 x 12 ins., 15 ins. in the
ground for closing corner
to Secs. 18 and 19, marked
C.C. with 1 notch on W.
and 5 notches on E. edges,
and raised a mound of
stone alongside.
Sand low level ridge
Soil gravelly, 2nd rate

From the cor. to secs. 7, 12,
13 and 18. on W. boundary

Subdivisions T. 5. S. R. 1.

chs. of the Township, reestablished by me during this survey. Which is a granite, 20 x 10 x 6 ins. 15 ins. in the ground marked 4 notches on S. and 2 notches on N. edges, with mound of stone alongside. A cedar 5" dia. bears S. 7 W. 85 lks. marked U. S. B. T. T. 5. S. R. 2. N. S. 12.

Thence I run East bet. secs. 7 and 18. Va. 16° 5' E.

Ascend

17.25 Gulch heads N.E. draws S.W.

✓ 28.59 Intersect Boundary of Fort Crittenden Military Reservation

✓ N. 14° 45' E. 13.65 chs. from ½ M. Cor. between 4th and 5th. miles corners of said Boundary, previously established by me, and set there a granite, 16 x 15 x 6 ins. 10 ins. in the ground. for

BOOK-A-221

Salt Lake Meridian

Chs. Closing corner to secs. 7 and 18, marked C. C. with 1 notch on W. and 5 notches on E. edges and raised a mound of stone alongside.

Land low ridge
Soil 3rd. class
A few scattering cedars.

Some cor. to secs. 1. 6. 7 and 12. on W. boundary of township, previously established by me which is a quartzite 18x9x6 ins. 12 ins. in the ground, marked 5 notches on S. and 1 notch on W. edges, and mound of stone alongside.

Same
East bet. secs 6 and 7
Va. 16° 5' E.

Subdivisions T. 5. S. R. 1. W

chs.	
	over gradual bench like slope and very little brush.
5.50	Shallow ravine drains SW.
21.00	Gulch 20 ft. wide, 12 ft. dup. drs. SW
40.00	Set a quartzite, 12 x 12 x 5 ins. 8 ins. in the ground, for 1/4 sec. cor. marked 1/4 S. on north face and raised a mound of stone alongside – Ascent still gradual.
50.40	Shallow ravine heads N. drs. SW. about 5 chs. thence SE. Ascent greater –
51.20	Enter scattering cedars N and
✓ 55.50	Intersect Boundary Fort Crittenden Military Reservation
✓	N. 21° 8' E. 19.42 chs. from 1/2 M. corner between 5th and 6th mile corners on said Boundary and set here a sandstone, 12 x 8 x 6 ins. 8 ins. in the ground for Closing corner to secs 6 and 7 marked C.C. with 1 match

Salt Lake Meridian

Chs. on W. and 5 notches on E. edges and raised a mound of stone alongside -

Land gradually ascending slope

Soil 2nd. rate

A few cedars on summit

From closing cor. to secs. 6 and 7. on boundary Fort Crittenden Military Reservation, which is a sandstone, 12 x 8 x 6 ins. 8 ins. in the ground with 1 notch on W. and 5 notches on E. edges and mound of stone alongside, I run -

N. 21° 8' E. along said boundary

Va. 16° 10' E -

14.60 To angle cedar post on said boundary

Thence -

N. 43° 4' E - still ascend along said boundary and steeper to summit main range -

5.98 6th mile cor. stone on said boun
28.17 Set a limestone, 16×10×10 ins. 10 ins. in the ground, for closing cor. to secs. 5 and 6, marked C.C. with 5 notches on S. and 1 notch on N. edges and raised a mound of stone alongside on Boundary Fort Cottonwood Military Reservation and bearing N. 43° 4' E. 22.19 chs. from 6th mile cor. thereof.

Land higher ascending ridge
Soil 3d. rate
Scattering cedars –

North bet. secs. 5 and 6.
Va. 16° 10' E.
along west side of ridge crest.
5.50 Set a limestone, 15×10×9 ins. 10 ins in the ground, for 1/4 sec. cor. marked 1/4 on W. face and raised a mound of stone alongside.

Salt Lake Meridian

15.00 Intersect boundary of Fort Cottonwood Military Reservation S. 37° 15' E. 0.36 chs. from ¼ mile cor. bet. the 6th and 7th. mile posts on said boundary and set here a limestone, 15 x 12 x 8 ins. 10 ins. in the ground, for closing cor. to secs. 5 and 6. marked C.C. with 5 notches on S. and 1 notch on N. edges and raised a mound of stone alongside.

Land mountainous and high ridges. Soil 3rd. rate

No timber

October 18. 1887

General Description

This fractional township lies along the eastern boundary of Fort Cottonwood Military Reservation, consisting generally of low foothills on the north and south side of Railway Pass between Utah Lake and Cedar valleys.

Subdivisions T. 5. S. R. 1. W.

Salt Lake Meridian

The land is mostly 3rd. rate and gravelly. There are some cedars in the extreme northeast end of the township.

Robert Goelnicks.

U. S. Dep. Surveyor.

BOOK-

U. S. SURVEYOR

Salt Lake C

The foregoing

Fractio

Township No. 5

Executed by

Under Contract N

day of May

October

examined, the nec

tions made, the s

they describe are

Ells

BOOK-A-221

U. S. SURVEYOR GENERAL'S OFFICE,

Salt Lake City, Utah, July 26th *1890*

The foregoing field notes of the survey of the

Fractional Subdivisions

Township No. 5 South *Range No.* 1 West

Executed by Robert Gorlinski

Under Contract No. 160 *of the* 3rd

day of May *188*7*, in the month of*

October *188*7*, having been critically*

examined, the necessary corrections and explanations made, the said field notes, and the surveys they describe are hereby approved.

Ellsworth Daggett

U. S. Surveyor General for Utah.

BOOK-

REPORT:

Filed

Examined by

Transcribed by

Compared by

FIE

OF THE S

Fra

North End

Township No. 1

Range No.

SALT LAKE

UTA

A

Robert

U. S.

Under his Co

Dated May

Survey Commence

Survey Completed

N. 2-47-0

W. 1.16-4

3-63-4

BOOK-A-221

3

REPORT:

Filed June 20th 1890.

Examined by John A. Campbe.

Transcribed by M.E.K.

Compared by [illegible]

FIELD NOTES

RE

OF THE SURVEY OF THE

Fractional

North and West Boundaries

OF

Township No. 10 South

Range No. 2 West

OF THE

SALT LAKE BASE AND MERIDIAN

IN

UTAH TERRITORY,

AS SURVEYED BY

Robert Goelicke

U. S. Deputy Surveyor,

Under his Contract No. 160

Dated May 3rd 1887.

Survey Commenced June 2nd 1890

Survey Completed June 3rd 1890.

N. 2-47-00

W. 1.16-43

3-63-43.

NAMES AND DUTIES OF ASSISTANTS.

	Compassman.
	Chainman.
Frank Gorlewski	Chainman.
Thomas Reagan	Chainman.
William Elton	~~Chainman.~~ Axeman
Thomas Reagan	~~Axeman.~~ Flagman
	Axeman.
	Flagman.

BOOK-A-2

[2.—PRELIMIN

We, Thom

and Frank

do solemnly swear t
fully execute the du
we will level the ch
ground and plum t
ng or dropping th
the true distance to
true length of all lin
ng, to the best of ou
accordance with in
(Exteriors and)
survey of the Tu
closings in Tw
South Range 2
boundary of to
3 west
of the Salt Lake bas
ory of Utah.

Thomas

Frank

Subscribed and swo

day of Ju

[2.—PRELIMINARY OATH OF CHAINMEN.]

We, Thomas Reagan

and Frank Carlinski

do solemnly swear that we will well and faithfully execute the duties of chain carriers; that we will level the chain upon even and uneven ground and plum the tally pins, either by sticking or dropping the same; that we will report the true distance to all notable objects, and the true length of all lines that we assist in measuring, to the best of our skill and ability, and in accordance with instructions given us, in the re-survey of the (Exteriors and) Subdivisional lines and closings in Townships 9 and 10 North Ranges 2 West and the south boundary of Township 9 south range 2 west of the Salt Lake base and meridian in the Territory of Utah.

Thomas Reagan, Chainman.

Frank Carlinski, Chainman.

....., Chainman.

....., Chainman.

Subscribed and sworn to before me this Second day of June 1890

John M. Crystal
Notary Public
Juab County
Utah

[3.—PRELIMINA

We, Willi

and Thomas

do solemnly swear that

the duties of axemen, in

other duties, according to

best of our skill and abi

the Subdiv

Classing in

10 South

and the sou

township

west

of the Salt Lake base

Utah.

Wil

Tho

Subscribed and sworn

day of Jun

BOOK-A-221

[3.—PRELIMINARY OATH OF AXEMEN.]

We, William Elton

and Thomas Reagan

do solemnly swear that we will well and truly perform the duties of axemen, in the establishment of corners and other duties, according to instructions given us, and to the best of our skill and ability, in the survey of the Exteriors and the Subdivisional lines and Classings in Township 9 and 10 South Range 2 West and the south boundary of township 9 south, range 3 west

of the Salt Lake base and meridian in the Territory of Utah.

William Elton, Axeman.

Thomas Reagan ~~Axeman~~ Flagman

Subscribed and sworn to before me this Second

day of June 1890

John H. McChrystal

Notary Public

Juab Co

Utah

BOOK-A-2

Resurvey Earth
2. W. Sae

Survey con
With a B
-pass-

From the
10 South.
established
-ardson. U.
which is a
ins. 15 ins
with 6 ma
edges and
thence -
East al

.25 Old wood
.30 Spring bu
of Cañon
.00 Found 1/4
14 x 7 x 5
marked 1/4
on west sl

BOOK-A-221

Resurvey North Boundary T. 10. S. R. 2. W. Salt Lake Meridian

Survey commenced June 2. 1890. With a Burt's improved solar compass -

From the corner to Townships 9 and 10 South. Ranges 2 and 3 West. established by Shadrach M. Richardson. U. S. Deputy Surveyor. in 1885. which is a granite stone. 20 x 15 x 12 ins. 15 ins. in the ground, marked with 6 matches on N. S. and E. and W. edges and mound of stone alongside - thence - I run -

East along north boundary Sec. 6.
Va. 16° 30' E.

9.25 Old wood road bears N.E. and S.W.

10.30 Spring branch 3 lks. wide in bottom of canon drains N.E.

10.00 Found 1/4 sec. cor. standing - a granite 14 x 7 x 5 ins. 9 ins. in the ground. marked 1/4 on North face being on west slope of ridge and with mound

Resurvey North Boundary T. 10. S

Ch.	
	of stones alongside.
48.00	Ridge N and S.
65.00	" NE and SW. 300 ft. high enter nut pine and cedar timber
70.00	Leave timber; enter maple and berry brush.
80.00	Found old cor. a granite 18×9×4 ins. 12 ins. in the ground, marked 1 notch on west and 5 notches on east edges and mound of stone alongside for cor. to secs. 5.6.31 &

Land mountainous
Soil rocky - 3rd. rate
Timber on 5 chs.

East along north boundary Sec
Va. 16°30' E.

5.00	Ravine drains NE.
16.80	Spring branch, 4 lks wide in canon runs N. leave brush.
17.30	Trail bears N and S.
20.00	Enter cedars.

BOOK-A-2

R. 2. W. S

Ch.	
36.00	Leave te
40.00	Found o 8×8 ins marked of stone ridge be
44.00	Descen
71.60	Road fr bears N
80.00	Found o 18×6 in marked 4 notches mound secs. 4.5.32 & 33

Soil
Timber

East al

1.50	Ravine

R. 2. W. Salt Lake Meridian

Ch.	
36.00	Leave timber - enter brush.
40.00	Found old cor. a limestone 16 x 8 x 8 ins. 10 ins in the ground, marked 1/4 on N. face and mound of stone along side - on top of ridge bears N and S. for 1/4 sec. cor.
44.00	Descend -
71.60	Road from Hornansville to Fairfield bears N and S.
80.00	Found old corner, a granite 24 x 18 x 6 ins. 18 ins. in the ground, marked 2 notches on west and 4 notches on east edges and mound of stone along side for cor to. Secs. 4 5. 32 & 33. Land mountainous Soil 3rd. rate - Timber - cedars on 16 chains.

East along north boundary Sec. 4 Va. 16° 30' E.

1.50	Ravine 20 ft deep. drains NW.

Reservoir North Boundary T. R. 2. W.

chs.

28.50 Wood road bears N.E. and S.W.

39.75 Enter scrub cedars - leave brush

40.00 Found old corner - a limestone 14×8×6 ins. 9 ins. in the ground for 1/4 section cor. marked 1/4 on N. face. and with mound of stone alongside.

47.00 Crest of ridge between Cedar and Utah Lake valleys and intersect Boundary of Fort Crittenden Military Reservation; set here a limestone 15×11×9 ins. 10 inches in the ground for closing corner to secs. 4 and 33. marked C.C. with 3 notches on E and W. edges and raised mound of stone alongside - bearing S. 44° 35' W. C.S. chains from 1/2 mile corner between the 71 st. and 72 nd. mile corners on said Boundary established by

Land high mountains

Soil rocky 4th. rate -

Some cedars on 7.25 chs.

X

BOOK-A-221

Note - F...
see Tuba...
township

Reservoir N...
R. 2. W...

Survey co...
with a ...
compass...

ships 9 ...
3 West...
during t...
Trun...
S. 1° 2...
boundary

0.50 Ravine

BOOK-A-221

R. 2. W. Salt Lake Meridian

Note - For General Description see Subdivisional notes of this township.

Reserve West boundary T. 10. S. R. 2. W. Salt Lake Meridian

Survey commenced June 3rd. 1890. with a Burt's improved solar compass -

From the corner to Townships 9 and 10 South, Ranges 2 and 3 West, reestablished by me during this survey -

From thence

S. 1° 26' W. along the west boundary of Sec. 6.

Va. 16° 30' E.

0.50 Ravine drains N.E.

Resurvey West Boundary T. 1 R. 2 W.

Chs.	
16.00	Top of hill and ridge N.E. and S.W.
22.25	Hollow drains N.E. and Eureka road S.W.
25.00	Ridge N.W. and S.E.
31.00	Gulch drains N.E.
40.00	Found old corner – a quartzite, 18 x 8 ins. 12 ins. in the ground, for 1/4 Sec. cor. marked 1/4 on W face with mound of stone along side. on ridge N.E. and S.W.
53.00	Spring of good water bears E. 4 ch. runs E.
80.00	Found old cor. a quartzite 20 x 6 ins. 15 ins in ground, marked 1 notch on N. and 5 notches on edges, for cor. to Secs. 1. 6. 7 and 12, with mound of stone along side.

Land rolling and broken – Soil gravelly and rocky 3rd. rate.

Dense undergrowth of ceanothus and maple saplings on 80 chs.

S. 1° 26' W. on true resurvey

R. 2. W. Salt Lake Meridian

line between secs. 7 and 12
Va. 16°30' E.

Ascent steep.

.43 Crest of Eureka divide E and W. and intersect Boundary of Fort Crittenden Military Reservation, S. 86° E. 2.77 chs. from the 68th. mile corner on said boundary set by me during this survey, and set here a granite 28 x 14 x 6 ins, 21 ins in ground, marked with 2 notches on N. and 4 notches on S. edges, and C. C. for closing cor. to secs. 1 and 7 and raised a mound of stone on north side of same —

Land rocky & mountainous
Soil 4th. rate — No timber.
June 3rd. 1890.

For General Description see Subdivisional notes of this survey — which are

92 Running West Boundary T. 10. So
Range 2. West. Salt Lake Merid

also part exterior of Township
10 South Range 2 West.

Robert Gorlinski
U. S. Dep. Surveyor.

BOOK-A-

U. S. SURV

Salt Lak

The for

Sectionals

Township No. 1

Salt Lak

Executed by

U

Under Contract N

day of

examined, the n

made, the said f

cribe, are hereby

Ell

BOOK-A-221

U. S. SURVEYOR GENERAL'S OFFICE,

Salt Lake City, Utah, July 26th 1890

The foregoing field notes of the re *survey of the* Fractional North & West boundaries

Township No. 10 South *Range No.* 2 West

Salt Lake Base and Meridian, Utah,

Executed by Robert Gorlinski

U. S. Deputy Surveyor,

Under Contract No. 160 *of the* 3rd

day of May *1887, having been critically examined, the necessary corrections and explanations made, the said field notes, and the surveys they describe, are hereby approved.*

Elwood Dagget

U. S. Surveyor General for Utah.

BOOK-A-

REPORT:

Filed

Examined by

Transcribed by

Compared by

FIEL

OF THE S

Subdivisio

Township No.

Range No.

SALT LAKE

UTA

Robert G

U. S.

Under his C

Dated May

Survey Commenc

Survey Completed

2-04-

33

BOOK-A-2213

95

REPORT:

Filed June 20th 1890

Examined by John H. Campe.

Transcribed by M.E.K.

Compared by A.B.M.A. & W.N.

FIELD NOTES

OF THE Re. SURVEY OF THE

Subdivisions

OF

Township No. 10 South

Range No. 2 West

OF THE

SALT LAKE BASE AND MERIDIAN

IN

UTAH TERRITORY,

AS SURVEYED BY

Robert Gorlinski

U. S. Deputy Surveyor,

Under his Contract No. 160

Dated May 3rd. 1887

Survey Commenced June 3rd. 1890

Survey Completed " " 1890.

2-04-04

33-45.

NAMES AND DUTIES OF ASSISTANTS.

	Compassman
	Chainman.
Frank Gorlinski	Chainman.
Thomas Reagan	Chainman.
	Chainman.
William Elton	Axeman.
	Axeman.
Thomas Reagan	Flagman.

BOOK-A-221

Resurvey Subdi
R. W. Salt

Survey Com
with a R
compass

From the C
west bou
reestablish
survey - wh
10x6 ins
marked 1
on S. edg
alongside
I run
N. 89° 4
bet. secs
3.00 Ridge bea
6.00 Enter te
10.00 Leave te
14.00 Gulch a
40.46 Found
12x6 ins
marked
of stone

Resurvey Subdivision in T. 10. S. R. 2. W. Salt Lake Meridian

Survey Commenced June 3rd. 1890 with a Burt's improved Solar Compass

From the cor. to Secs. 6 and 7 on west boundary of the township re-established by me during this survey - which is a quartzite 20 x 10 x 6 ins. 15 ins. in ground. marked 1 notch on N. and 5 notches on S. edges and mound of stone alongside -

I run thence

N. 89° 46' E. on the resurvey line bet. Secs. 6 and 7. Va. 16° 30' E.

3.00 Ridge bears NW.

6.00 Enter timber.

10.00 Leave timber

14.00 Gulch drains NE.

40.46 Found 1/4 Sec. cor. a granite, 18 x 12 x 6 ins. 12 ins in the ground, marked 1/4 on N. face with mound of stone alongside for 1/4 sec. corner.

Reservoir Subdivisions T. 10.

Chs.

43.00 Ridge bears N.E. and S.W.

58.00 Ravine drains N.E.

66.49 Crest of dividing ridge between Tintic and Cedar valleys. also intersect the Boundary of Fort Crittenden Military Reservation. T. 21°45' W. 2.72 chs. from the 69th mile corner on said boundary, set by me, and set here a mound of rocks on a stationary granite boulder. 6×5×3 ft. projects 3 ft. above ground, which I marked with a cross (X) at corner point, and B.C. with 5 notches on S and E. edges for closing cor. to secs. 6 and 7.

Land mountainous, rocky

Soil 4th. rate.

Timber on 4 chains.

From the reestablished cor. to secs 5 and 6. on north boundary of

BOOK-A-22

R. 2. W. Ta

Chs. the towns
18"×9"×4",
marked 1
on E. edge
alongside
I mu
S. 1°26
line betw

18.00 Ridge be
40.20 Found c
ins. 10 i
sec. cor. w
and mou
41.50 Ravine d
65.14 Crest of
Cedar a
intersect
Military
21.57 ch
the 69
on said
set here
15 ins.

R. 2. W. Salt Lake Meridian

chs. the township, which is a granite. 18"x9"x4", 12 ins. in the ground. marked 1 notch on W and 5 notches on E. edges. and mound of stone alongside –

I run thence

S. 1°26' W. on true reservoy line between secs. 5 and 6 –

Va. 16°30' E.

18.00 Ridge bears NE. and SW.

40.20 Found corner, a granite, 16x10x8 ins. 10 ins in the ground, for 1/4 sec. cor. marked 1/4 on W. face and mound of stone alongside.

41.50 Ravine drains NE.

65.14 Crest of dividing ridge between Cedar and Turtle valleys and intersect Boundary Fort Crittenden Military Reservation, S. 66°15' W. 21.57 chs. from 1/2 mile corner between the 69th. and 70th mile corners on said boundary set by me – and set here a granite, 20x10x6 ins. 15 ins. in the ground, for

Reservoir Subdivisions T. 10. S. R. 2. W. Salt

closing cor. to secs. 5 and 6.
marked 5 notches on S and E. edges
and C.C. with mound of stone
alongside —
Land mountainous, rocky
Soil 4th. rate
No timber.

From the reestablished corner to
secs. 4 and 5 on north boundary
of the township, which is a gran
24×18×6 ins. 18 ins. in the ground
marked 2 notches on W. and 4
notches on E. edges and mound
of stone alongside —
I run thence —
S. 1° 30' W. on true reservoir
line between secs. 4 and 5.
Va. 16° 30' E.

12.00 Ravine drains NE.
32.41 Crest of divide between Tintic
and Cedar valleys, and also

BOOK A 22

intersect
Attende
S. 29°
½ mile
and 71
boundary
this sur
a granite
in the
with
notches
a mou

So

June

This fra
-veyed
of the

R. W. Salt Lake Meridian

intersect the boundary of Fort Cittenden Military Reservation. S. 29°45' W. 0.05 chs. from ½ mile cor. between the 70th. and 71st. mile corners on said boundary established by me during this survey - and where I set a granite 20×10×10 ins. 15 ins in the ground. marked C.C. with 4 notches on E. and 5 notches on S. edges and raised a mound of stone alongside.

Sand mountainous
Soil rocky, 4th. rate
No timber.

June 3rd. 1890.

General Description

This fractional township as resurveyed by me embraces that portion of the Survey of Shadrach M.

Reserve Subdivisions T. 10 S. R. 2 ...
Salt Lake Meridian

Richardson, U.S. Deputy Surveyor executed by him in 1885. that crosses the dividing ridge or watershed between Tintic and Cedar valley and running into this Military Reservation known as Fort Cottinden Military Reservation being in the extreme south end thereof.

The land is mountainous and along the boundary on the east and southwest portions thereof Cedars are found — interwoven with some mahogany — In sections 5 and 6 are spring branches of good water. There are no settlements — The county rock which is granite is iron stained and somewhat disintegrated throughout. There are no discovery of mineral —

Robert Gorlinski
U. S. Dep. Surveyor.

BOOK-A-

A list of the
ployed by Na
United States d
ning, measurin
corners describe
the no survey of th
lines and al
Nos. 9 and 10
and the s
township
west
of the Salt Lake
tory of Utah, s
in which they

Frank
Thom

Willia
Thom

[4—LIST OF NAMES.]

A list of the names of the individuals employed by Robert Gorlinski *United States deputy surveyor, to assist in running, measuring, and marking the lines and corners described in the foregoing field notes of the survey of* the exteriors and subdivisional lines and closings in Townships Nos. 9 and 10 South Ranges 2 West and the south boundary of township 9 south, range 3 west *of the Salt Lake base and meridian in the Territory of Utah, showing the respective capacities in which they acted.*

....., *Compassman.*

....., *Chainman.*

....., *Chainman.*

Sam Gorlinski, *Chainman.*

Thomas Reagan, *Chainman.*

....., *Axeman.*

William Elton, *Axeman.*

Thomas Reagan, *Flagman.*

[5.—FINA

We hereby certi
Gaelen
rveyor, in surveying
Subdivision
in Town
Fault Ra
Ship 9 South
the Salt Lake base
tah, as are represen
ving been re surveyed
at said survey has
r knowledge and b
d the corner mon
structions furnish
eneral for Utah.

Fra
Thom
Well
Thom

ubscribed and swo
day of Ju

BOOK-A-221

[5.—FINAL OATHS OF ASSISTANTS.]

We hereby certify that we assisted Robert Gorlinski United States deputy surveyor, in surveying all those parts or portions of the Subdivisional lines and closings in Townships Nos. 9 and 10 South Range 2 West and [illegible] the South boundary township 9 South Range 3 West the Salt Lake base and meridian in the Territory of Utah, as are represented in the foregoing field notes as having been re-surveyed by him and under his direction; and that said survey has been in all respects, to the best of our knowledge and belief, well and faithfully re-surveyed, and the corner monuments established according to the instructions furnished by the United States Surveyor-General for Utah.

....., Compassman.

....., Chainman.

....., Chainman.

Frank Gorlinski, Chainman.

Thomas Reagan, Chainman.

William Elton, Axeman.

Thomas Reagan, ~~Axeman.~~ Flagman

....., Flagman.

Subscribed and sworn to before me this Third day of June 1890

John H. McChrystal
Notary Public,
Utah Co.
Utah.

BOOK-A-22

(6.—FINAL OATH OF UN

I, Robert

nited States depu

wear that in pursu

om Hon. C. Ale

nited States surve

ng date of the 8

890, I have well,

wn proper person, a

he instructions fur

urveyor-general fo

al and the laws of

ll those parts or po

Subdivisional C

Nos 9 and 10 &

and the South

ship 9 South

nd meridian in t

represented in the

been re surveyed by

and I do further so

ners of said surve

perpetuated in st

veying manual, pr

written instructio

veyor-general for

(6.—FINAL OATH OF UNITED STATES DEPUTY SURVEYOR.)

I, Robert Gaslewski

United States deputy surveyor, do solemnly swear that in pursuance of instructions received from Hon. Ellsworth Daggett United States surveyor-general for Utah, bearing date of the 8th day of April 1890, I have well, faithfully, and truly, in my own proper person, and in strict conformity with the instructions furnished by the United States surveyor-general for Utah, the surveying manual and the laws of the United States, re-surveyed all those parts or portions of the Exteriors and subdivisional lines & closings in Township Nos 9 and 10 S. Ranges 2 West and the South boundary of township 9 South range 2 west

of Salt Lake base and meridian in the Territory of Utah, as are represented in the foregoing field notes as having been re-surveyed by me and under my directions; and I do further solemnly swear, that all the corners of said survey have been established and perpetuated in strict accordance with the surveying manual, printed instructions, the special written instructions of the United States surveyor-general for Utah, and in the specific man-

ner described in the field notes, and that the fo
going are the **TRUE** field notes of such re surve
and, should any fraud be detected, I will suf
the penalty of perjury, under the provisions
an act of Congress, approved August 8, 1846.

Robert Larkins
United States Deputy Survey

Subscribed and sworn to before me this Third
day of June 1880.

John H. McChrystal
Notary Public
Utah Co
Utah

BOOK-A-22

U. S. SURVEYO

Salt Lake Cit

The foregoing

Township No. 10 S

Salt Lake Bas

Executed by

U. S. D

Under Contract No. 1

day of May

examined, the necessary

made, the said field no

cribe, are hereby approv

Ellsw

U. S.

U. S. SURVEYOR GENERAL'S OFFICE,

Salt Lake City, Utah, July 26th 1890

The foregoing field notes of the re survey of the Fractional Subdivisions

Township No. 10 South Range No. 2 West

Salt Lake Base and Meridian, Utah.

Executed by Robert Gorlinski

U. S. Deputy Surveyor,

Under Contract No. 160 of the 3rd

day of May 1887, having been critically examined, the necessary corrections and explanations made, the said field notes, and the surveys they describe, are hereby approved.

Ellsworth Daggett

U. S. Surveyor General for Utah.

BOOK-A-221

PORT

ed March

amined by Joh

anscribed by Jen

mpared by A.P.M.

FIELD

F THE SU

wnship No. 9

nge No. 2

SALT LA

UTAH

AS

Robert

U. S.

Under his O

ated

rvey commenced

rvey Completed

5 M.

BOOK-A-221 4 111 13

EPORT

ed March 13th 1889.

amined by John H. Campe

anscribed by Jennie V. Bonnard.

mpared by A. R. McAtkinson & M. J. Woodward

FIELD NOTES

F THE SURVEY OF THE

West Boundary

OF

ownship No. 9 South

ange No. 2 West

OF THE

SALT LAKE MERIDIAN

IN

UTAH TERRITORY.

AS SURVEYED BY

Robert Gorlinski

U. S. Deputy Surveyor,

Under his Contract No. 160.

Dated May 3rd 1887

Survey commenced May 30th 1887

Survey Completed June 2nd 1890

5 M. 42 chs. 50 lks

NAMES AND DUTIES OF ASSISTANTS.

	Compassm
Charles Berrey	Chainman
Albert Terrell	Chainman
John Meade	Chainman
Thomas S. Roark	Chainman
	Axeman.
Lysander Berrey	Axeman.
Thomas S. Roark	Flagman.

NAMES AND DUTIES OF ASSISTANTS.

	Compassman
Frank Gorlinski	Chainman.
Thomas Reagan	Chainman.
	Chainman.
	Chainman.
William Elton	Axeman.
	Axeman.
Thomas Reagan	Flagman.

BOOK-A-221

West Bo
T. 9 S.

Chr. Survey
1888 m
solar co

From
to Towns
Ranges
is a lim
11 in.s in
with 6 h
and W.
of stone

South
Betwe

Over r
15.00 Head
and fo
N.W.
35.00 Point
bearin
39.25 Gully
N.E.
40.00 Set a

BOOK-A-221

West Boundary
T. 9 S. R. 2 W.

Mn. Survey commenced May 30th 1888 with a Burt's improved solar compass. —

From the established corner to Townships 8 and 9 South Ranges 2 and 3 West; which is a limestone 17X10X8 ins. 11 ins. in the ground. marked with 6 notches on the N. E. and W. edges. with mound of stones alongside

I run South on a true line, Between Sections 6 and 1
Va. 16° 22' E. —

Over rising bench and low ridges

15.00 Head of ravine drains N. E. and foot of low ridge bears N. W. and S. E.

35.00 Point of top of low ridge bearing N. W.

39.25. Gully 8 lks. wide heads N. drs N. E.

40.00 Set a lime stone 18X16X10 ins.

West Boundary
T. 9 S. R. 2 W.

Obs:
12 in.s in the ground for 1/4 cor. marked 1/4 on the W. face and raised a mound of stones alongside.

Pits impracticable.

43.00 Wash 8 lks. wide, dr. N.E. and enters broken bench and bottom stony land N. and S.

46.50 Wash 18 lks. wide drains N.E.

52.00 Gully 10 lks. wide, drains N.E.

60.00 Gully heads about 15 chs. West from the foot of mountains 15 lks. wide. drains E.

72.00 Gully 20 lks wide dr. E.

80.00 Set a lime stone 18 X 16 X 14 in.s 12 in.s in the ground, for corner to sections 6, 7, 1 and 12, marked with 1 notch on the N. and 5 notches on the S. edge, dig pits 18 X 18 X 12 in.s in each section 5 1/2 ft. distant of stone and raised a mound of earth 2 ft. high, 4 1/2 ft. base alongside, and from which corner a Piñon Pine

BOOK-A-221

West Boundary
T. 9 S. R. 2. W.

Chs tree 7 in.s dia. marked B. T. T. 9 S. R. 3 W. S. 1. bears N. 57° W. 138 lks. distant.—

Land broken by hollows, gullies and washes, alongside of the foot of mountains lying on the West side of the line.

Soil 2d and 3d rate.—

South on a true line
Between Sec.s 7 and 12
Va. 16° 22' E.
Over stony foot hills.

2.50 Gulch 15 lks. wide, drs. N. E.
5.75 Gulch 20 lks. wide drs. N. E.
37.25 Gulch 25 lks. wide, 4 feet deep drs. N. E. and enter foot of mountains bearing N. 25° W. and S. E.
40.00 Set a lime stone 14 X 12 X 9 in.s 9 in.s in the ground, marked 1/4 on the W. face for 1/4 sec. cor. and raised a mound of stones alongside.—
51.50 Top of ridge descends about 20 chs.

West Boundary
T. 9 S. R. 2 W.

Chs. to a point in the foot hills.
56.30 Hollow heads W. about 8 chs.
61.00 Across hollow and enter ridge bearing N.W. and S.E.
69.00 Top of ridge descends E. to a point about 8 chs.
80.00 Set a limestone 18X12X8 in.s 12 in.s in the ground for corner to sec.s 7. 18. 12 and 13. marked with 2 notches on the N. and 4 notches on the S. edges and raised a mound of rocks alongside. From cor. point a cedar 8 in.s dia. marked B.T.T.9 S.R.2 W. S.18 bears S.83½° E. 40 lks., and a Cedar 5 in.s dia. marked B.T.T.9 S.R.2 W.S.7 bears N.34½° E. 63 lks dist.
Foot hill and ridge land Soil stony 3rd and 4th rate overgrown with sage brush.

South on a true line
Between Sec.s 13 and 18.

West Boundary
T. 9 S. R. 2 W.

Chs. Va. 16°22' E.

4.00 Ravine and gulch heads N.W. about 25 chs. descends E.

6.00 Cañon gulch 50 lks wide heads W. about 30 chs. drs. N.E.

6.50 Wood road bears N.E. and S.W. and foot of high mountains bearing S. and S.E.

21.50 Top of high ridge descends about 25 chs. to a point in the hollow and foot hills.

33.50 Gulch heads W. about 25 chs. drs. N.E.

40.00 Set a limestone 16X10X9 in. 10 in. in the ground for 1/4 sec. cor. marked 1/4 on the W. face, and raised a mound of stones alongside.

43.50 Ravine drs. E. in a hollow 2 chs wide.

48.50 Top of ridge descends Easterly to a point about 1/2 mile.

55.50 hollow heads W. 3.00 chs. wide with ravine draining E.

58.50 Top of ridge descends 5 chs. E. to hollow.

65.30 Gulch 20 lks wide, in a hollow

T. 9 S. R. 2 W.
West Boundary.

Lks - 3 chs. wide. descends N.E.
68.20 Wood road heads S.W. about
30 chs near divide. bears N.E.
80.00 Set a lime stone 15 X 12 X 10 in.
10 in. in the ground for cor. to
sections 18. 19. 13 and 24. marked
with 3 notches on the N. and S.
edges, and raised a mound
of rocks alongside. —
Mountain land.
Soil rocky 3rd rate: sage
undergrowth. —

South between sections 19 and 24
on a true line.
Va. 16° 22' E. —
Over ascending high mountain.
0.50 Top of ridge descends S.E. about
8 chs. into foothills and hollows.
9.00 Gully 12 lks wide. heads W. 15
chs. dis. E. and enters scattered cedars.
30.50 Gulch heads W. about 5 chs. dis.
N.E.

West Boundary
T. 9. S. R. 2 W.

Chs.
32.50 Gulch heads S.W. drains N.E.
33.50. Gulch heads W. drains E.
40.00. Set a limestone 14X10X8 in. 9 in. in the ground for 1/4 sec. cor. marked 1/4 on the W. face, and raised a mound of rocks alongside. —
43.00 Enter Pine and Mountain Mahogany timber bearing N.W. and S.E.
66.00 Summit of high ridge bears N.W. and S.E. and enter cedars —
80.00. Set a sandstone 19X12X10 in. 14 in. in the ground for corner to sections 19. 30. 24 and 25. marked with 4 notches on the N. and 2 notches on the S. edges. and raised a mound of rocks alongside. —

Mountain high land covered with cedars, — Pine and Mahogany on the south half mile. —
Soil stony 3d rate. —
North half covered with sage, and scattered cedars and bunch grass. —

West Boundary
T. 9 S. R. 2 W.

Chs. South on a true line between Sections 25 and 30.
Va. 16° 22' E.
Over high mountain descending.—

17.25. Gulch heads N.W. about 15.00 chs. drs. S.E.

25.50. Top of ridge bears N.W. and S.E.

40.00. Stationary Lime rock Ledge 40 X 35 feet. 15 feet high. marked 1/4 on W. face for 1/4 sec. cor.

42.50 Gulch heads N.W. drains South.

47.50 Big gulch 60 lks. wide 8 ft. deep heads N.W. about 1/2 mile, drains S.E. and leave scattered cedars at the junction of another gulch which heads N.

61.00 Top of smaller ridge, drains S.E. about 10 chs. to hollow.

80.00 Set a limestone 20 X 18 X 14 in. 15 in. in the ground for cor. to secs. 25. 30. 31 and 36

West Boundary
T. 9 S. R. 2 W.

Cbs. marked with 1 notch on the S. and 5 notches on the N. edges and raised a mound of rocks alongside.

Mountain land.— North half covered with scattered cedars.— South half with sage brush. Soil 3d rate

May 30th, 1888.

June 7th 1890.

From the corner to secs 25, 30, 31 & 36 South on a true line between sections 31 and 36.

Va. 16° 22' E.

5.00 Ravine heads 5 chs. W. drains S. E.

17.00 Top of ridge bears N.W. descends Easterly about 12 chs. to bottom.—

23.00 Gulch 25 lks. wide 5 feet deep, heads SW. drs. N. E.

42.00 Set a granite stone 16 X 14 X 10 ins. 10 ins. in the ground for 1/4 sec. cor. marked 1/4

West Boundary
T. 9 S. R. 2 W.

Chs. on the W. face, and raised
a mound of rocks alongside
41.00 Top of ridge descending about
15 chs. N.E. to a hollow.
42.50. Intersect prolongation line
of the North Boundary of
T. 10 S. R. 2. W. 5.80 chs
West from the N.W. Corner
of said Township established
by Shadrach M. Richardson
Deputy Surveyor, as corner to
Townships 9 and 10 S. Ranges 2
and 3 W. which is a granite
stone 20 X 15 X 12 in. 15 in. in the
ground, marked with 6 notches
on each edge, and mound of
stones alongside - where I set
a granite stone 18 X 12 X 8 in.
12 in. in the ground, marked C.C.
on the N. face, with 6 notches on the
N.E. and W. edges for closing
corner between Sec. 31 and 36.
T. 9 S. R. 2 and 3 W. -

Mountain and hollow

BOOK-A-221

West Boundary
T. 9 S. R. 2 W.

Land descending East covered with thick sage brush.—
Soil 2nd and 3rd rate
June 2nd 1890.

General Description

This township contains mostly Mountain and Rolling Land, with considerable growth of cedars and some piñon pines.

There is considerable good valley, bench and Rolling Land in the Northern portion of the township adapted for cultivation.

South half of the township is excellent

West Boundary
T. 9 S. R. 2 W.

for grazing purposes
and contains few
scattered small springs.
No Mineral found.

Robert Lukowski
U. S. Deputy Surveyor

BOOK-

U. S. SURVEYOR

Salt La

The foregoin

West

Township No. 9

of the Salt Lake

Robe

Under Contract

day of Ma

and May June

examined, the n

made, the said fi

are hereby approv

U. S. SURVEYOR GENERAL'S OFFICE,

Salt Lake City, Utah, July 26th 1890

The foregoing field notes of the ~~re-~~ *survey of the*

West boundary

Township No. 9 South *Range No.* 2 West

of the Salt Lake Meridian. Executed by

Robert Gorlinski

Under Contract No. 160 *of the* 3rd

day of May *1887, in the month of*

and May June 2nd *1888, 1890, having been critically*

examined, the necessary corrections and explanations made, the said field notes, and the surveys they describe are hereby approved.

Elsworth Daggett

U. S. Surveyor General for Utah.

24

BOOK-A-221 4

ORT:

nined by John H

scribed by Jennie

pared by H.R.M. Atkins

FIELD N

THE SURV

Fractional

OF

ship No. 9 Sou

ge No. 2 We

OF TH

ALT LAKE

IN

UTAH TER

AS SURVEY

Robert Gou

U. S. Deputy

Under his Contract

ed

vey commenced

vey Completed

32-60-4

Ann 0-61-9

BOOK-A-221 4 127

ORT:

188

nined by John H. Campe.

scribed by Jennie V. Bonman,

pared by H. R. McAtherson & M. J. Woodward

FIELD NOTES

THE SURVEY OF THE

Fractional Subdivisions

OF

nship No. 9 South

ge No. 2 West

OF THE

ALT LAKE MERIDIAN

IN

UTAH TERRITORY.

AS SURVEYED BY

Robert Gorlinski

U. S. Deputy Surveyor,

Under his Contract No. 160.

ed May 3rd 1887.

vey commenced June 1st. 1888

vey Completed " 3rd 1890.

32-60-40

0-61-98

NAMES AND DUTIES OF ASSISTANTS.

	Compassman.
James M. Coleman	Chainman.
John C. Flack	Chainman.
John Meade	Chainman.
Thomas S. Rook	Chainman.
	Axeman.
John C. Flack	Axeman.
Thomas S. Rook	Flagman.

NAMES AND DUTIES OF ASSISTANTS.

	Compassman.
Frank Gorlinski,	Chainman.
Thomas Reagan,	Chainman.
	Chainman.
	Chainman.
William Elton	Axeman.
	Axeman.
Thomas Reagan,	Flagman.

Subdivisions
T. 9 S. R. 2. W.

Chs. Survey commenced May 30th 1888 and completed June 3rd 1890 with a Burt's improved solar compass.

From the established corner 25. 30. 31 and 36 on West Boundary of the Township which is a limestone 20 X 18 X 14 in.s 15 in.s in the ground marked with 1 notch on the south and 5 notches on the North edges, with mound of rocks alongside

I run
East on a true line
Between sections 30 and 31
Va. 16°22' E.

3.60 Gulch 30 lks wide 5 ft deep heads North drains S.E.

12.50 Top of ridge descends S.E 12 ch.s to hollow, heads N.

37.10 Eureka and Gnelley Spring Road in a hollow bears North Easterly and South Westerly

Subdivisions
T. 9 S. R. 2 W

Chs.
37.65. Greeley's Spring gulch 25 ... wide 3½ ft deep with shallow spring water drains North Easterly, heads S. from which point sheep corral bears S.W. 2.00 chs distant, and small spring bears Southerly about 20 chs distant, and begins ascending. –

(5032) ± 40.32 Set a lime stone 18X10X12 in.s 12 in.s in the ground for ¼ sec. cor. marked ¼ on the N. face and raised a mound of rock alongside

52.50 Top of ridge descends Northerly about 10.00 Chs to a hollow.

59.00 head of gulch S.W. 2.00 chs drains N.E. and N.W. to a hollow. – Ascend high mountain and cedars.

(5032) ± 80.32 Set a lime stone 18X12X8 in.s 12 in.s in the ground on top of ridge bearing Northerly to Greeley's Springs and South

Subdivis...
T. 9 S. ...

Chs. Westerly ...
to sections ...
marked ...
E. and 1 ...
and raise...
alongsi...
From thi...
tree 13 in...
U. S. T. ...
bears N. ...
and A ...
marked ...
S. 31 be...
distant. ...
High ...
cut up ...
gulches ...
covered ...
grass.

South ...
between ...
Descend...

Subdivisions
T. 9 S. R. 2. W.

Lks. Westerly to the divide, for cor. to sections 29. 30. 31 and 32, marked with 5 notches on the E. and 1 notch on the S. edges, and raised a mound of rocks alongside. –

From this corner, a Pinyon tree 13 in.s dia. marked B. T. U. S. T. 9 S. R. 2 W. S. 30. bears N. 79½° W. 59 lks. distant and a cedar tree 15 in.s dia marked B. T. T. 9 S. R. 2 W. S. 31 bears S. 5½° W. 93 lks. distant. –

High mountainous land, cut up with hollows and gulches. Soil 3rd and 4th rate covered with sage and bunch grass.

South on a true line, between sections 31 and 32.
Va. 16° 22' E. –
Descending from top of ridge

Subdivisions
T. 9 S. R. 2 W.

Chs.
15.00 bottom of the ridge bearing Northerly and South Westerly
18.00. hollow heads 2.50 chs West.
22.75 head of gulch 35 lks. West with small Spring draining N.E.
24.50 head of gulch 15 lks wide descending N.E.
40.00. Set a granite stone 16X14X10 in.s 10 in.s in the ground for 1/4 sec. cor. marked 1/4 on the W. face. and raised a mound of stones alongside on top of ridge still descending N.E. to a hollow.
42.50 Intersect the North Boundary of T. 10 S. R. 2 W. 5.30 Chs West. from corner to sections 5 and 6 in said Township. established by Shadrach M. Richardson Deputy Surveyor, which corner is a granite 18X9X4 in.s 12 in.s in the ground marked 5 notches on the East and 1 notch on the W. edges. with mound of stones alongside

BOOK-A-221

Subdivisions
T. 9 S. R 2 W

Chi

where I set a granite stone 20 X 10 X 9 in^s. 13 in^s in the ground. marked C. C. on the N. face. with 1 notch on the west and 5 notches on the E. edges, and raised mound of rocks alongside for corner to sections 31 and 32 in T. 9 S. R. 2. W. as closing corner.

High mountain land, cut up with hollows and gulches. Soil 3^d and 4th rate, covered with sage and bunch grass.

East on a true line between Sections 29 and 32.
Va. 16° 22' E.
Descending from high ridge
17.70 Greeley Spring hollow and road bears N. heads S.
18.20. Greeley Spring dry gulch 30 lks wide 5 feet deep. drs. N. heads S. and ascend high mountain covered with cedars.

Subdivisions
T. 9 S. R. 2 W.

Chs.
34.50 head of small ravine drs S.
39.25 Top of mountain descending
North Westerly to Greeley Springs
heads South Easterly on the divi
leave cedars and descending
40.00 Set a limestone 17X14X9
in.² 11 in.² in the ground for
1/4 sec. cor. marked 1/4 on the
N. face, and raised a
mound of stone alongside.
74.00 Road from Greeley Springs
to Homeansville in a hollow
3 chs wide bears N.W. and
South. and foot of small
ridge bears N.E. and S.
80.00 Set a limestone 16X14
X10 in.² 10 in.² in the ground
for corner to sections 28,
29, 32 and 33 marked
with 4 notches on the East
and 1 notch on the South
edges, and raised a
mound of stones along
side.—

High Mountain land

Subdivisions
T. 9 S. R. 2 W.

Sec. covered with sage brush partly cedars. Soil 3rd and 4th rate.—

South on a true line
Between sections
32 and 33.
Va. 16° 22' E.
over high mountain land
as according—

8.50 Top of small ridge bears N.E. about 25 chs. and S.W. 4 chs to bottoms.

17.50 Foot of ridge and bottom bears N.E. and S.W.

19.25 Ravine heads S.W. 10 chs. drs. N.E.

25.00 Foot of high mountain, bears N.E. and S.W.

27.50 Humansville road bears N.W. and S.E. 25 lks. W. of line.

31.50 Same road 10 lks W. of line bears N. and S.E.

Subdivisions
T. 9 S. R. 2. W.

Chs.
40.00 Set a granite rock 15 X 10 X 8 in.
10 in. in the ground for 1/4 s
cor. marked 1/4 on the W. fac
and raised a mound of rocks al
side.—

X

42.70 Intersect the North Boundary of
T. 10 S. R. 2 W. 5.16 chs West
from cor. to secs. 4 and 5 in said Town
ship established by Shadrach M.
Richardson. D. S. which corner is
a granite 24 X 18 X 6 in. 16 in. in the
ground, marked with 4 notches on the
E. and 2 notches on the W. edges
with mound of stones alongside;
where I set a granite stone 18 X 14
X 8 in. 12 in. in the ground, marked
C. C. on the N. face, with 4 notches
on the E. and 2 notches on the W.
edges for closing corner to section
32 and 33 in T. 9 S. R. 2 W.

High mountain land covered
with sage brush, and cut up with
deep hollows. Soil 3d rate.

X

May 30th 1888.
June 3rd 1890

BOOK-A-22

Subdiv
T. 9 S

Chs. East
Between

Over ho
high m
6.50 Top of
North Ea
6.75 A gulch
drs N.
23.00 A gulch
drs N.
25.00 Foot of
36.00 Top of
to hol
40.00 Set a
9 in.
mark
and
along
44.50 Gulch
heads
foot of
mount
ced a
60.00 Gulch

BOOK-A-221

Subdivisions.
T. 9 S. R 2 W.

May 30th 1888.

Chs. East on a true line
Between Secs. 28 and 33
Va. 16° 22' E.
Over hollow and ascending
high mountain.

6.50 Top of small hill descending
North Easterly 10 chs. to a hollow

6.75 A gulch 40 lks wide 4 ft deep
drs N.E and enter hollow.

23.00 A gulch 30 lks wide 4 ft deep
drs N.

25.00 Foot of ridge N and S.

36.00 Top of same ridge bears N. 15 chs.
to hollow heads S.

40.00. Set a limestone 14 X 12 X 10 ins.
9 ins. in the ground for 1/4 sec. cor.
marked 1/4 on the N. face
and raised a mound of rocks
alongside

44.50 Gulch 25 lks wide 4 ft deep
heads 10 chs. S.E drains N.W and
foot of very steep and high
mountain covered with scattered
cedars.

60.00 Gulch heads S.E. 6.00 chs drains N.W.

Subdivisions
T. 9 S. R 2 W

Chs.
70.30. Top of very steep and high mountain with cedars bears North and Southerly -
74.00 A hollow 200 chs wide heads S. descends W E.
80.00 Set a granite stone 14 X 10 X 8 in 9 in. in the ground at the head of gulch draining North Easterly, for corner to sections 27. 28. 33 and 34. marked with 3 notches on the East and 1 notch on the South edges. and raised a mound of rocks alongside.
June 1st 1888 -

High mountain land rocky West half broken with hollows East half partly overgrown with cedars. - Sage brush under growth Soil 3d and 4th rate.

Subdivisions

T. 9 S. R 2 W.

Chs. South on a true line between Secs. 33 and 34
Va. 16° 22' E.

3.50 leave head of the hollow and ascend the summit.

6.93. Intersect the Boundary of Fort Crittenden Military Reservation N. 48° 50' E. 0,64 links, from 72nd Mile Corner on said boundary, previously established by me, where I set a limestone 12x12 x8 ins. 15 ins. in the ground, for connection corner between Secs. 33 and 34, marked C.C. on the N. face with 1 notch on the S. and 3 notches on the E edges. and raised a mound of rocks alongside on the divide between Tintic & Cedar Valleys, bearing NE & SW.

High Mountain Land, covered with cedars Soil 4th rate.- and rocky.-

Subdivisions
T. 9 S. R 2 W.

Chs. East on a true line
Between Secs. 27 and 34
Va. 16° 22' E.

Ascending to the summit.

7.94. Intersect the boundary of Fort Crittenden Old Military Reservation on the summit of high mountain, N. 48° 50' E. 11.17 Chs. from 72nd mile corner on said boundary previously established by me, where I set a lime stone 12 X 10 X 8 ins. 8 ins. in the ground, for closing corner between Sections 27 and 34. marked C.C. on the W. face with 1 notch on the S. and 3 notches on the E. edges, and raised a mound of rocks along side.

High Mountain rocky land overgrown with Cedars
Soil 4th rate.—

BOOK-A-22

Subdi
T. 9 S

Chs. Nor

Descen
along
5,50 leave
North
18.75 Top of
21.50 head of
top of
40.00 Set a
10 in
cor.
and
along
52,50 Gulc
and
61.00 top of
about
71.00 Gul
drai
80.00 Set a
in the
and
on th

Subdivisions
T. 9 S. R. 2 W.

Chs. North between Sections
27 and 28.
Va. 16° 22' E.
Descending steep mountain
along the top. in cedars
5.50 leave head of the hollow descending
North East.
18.75 Top of ridge bears NE + SW.
21.50 head of gulch drains NE. and
top of ridge descending S.
40.00 Set a limestone 16 X 12 X 8 in.
10 in. in the ground, for 1/4 sec.
cor. marked 1/4 on the W. face
and raised a mound of rocks
alongside
52.50 Gulch 40 lks wide drains NW.
and leave cedars
61.00 top of ridge bears SE + NW. descending
about 10.00 chs to hollow
71.00 Gulch heads 13.00 chs Laterally
drains NE. SW.
80.00 Set a limestone 20 X 16 X 8 in. 15 in.
in the ground for cor. to sec. 22. 27
and 28. marked with 2 notches
on the S. and 3 notches on the E.

Subdivisions
T. 9 S. R. 2 W.

edges and raised a mound of stones alongside.

Mountain high land, mostly covered with cedars. Soil rocky 4th rate and 3rd rate

East on a true line between Secs. 22 and 27.
Va. 16° 22' E.
Over mountain land

6.50 Top of ridge descends N. 6.00 Chs to a hollow heads S.E.

9.75 A Gulch 15 lks wide drains N. heads S.E.

17.00 head of same gulch drains S.W. and enter cedars

29.60 Top of ridge bears N. and S.

32.50 A small hollow 1.00 chain wide heads S descends N.

39.50 Intersect the East Boundary of Fort Crittenden Military Reservation on the summit of ridge

Subdivision
T. 9 S. R. 2 W.

Chs. ridge, N 31°20' E. 6.48 Chs. from 1/2 Mile cor. between 73rd and 74th Mile corners on said boundary previously established by me where I set a White Quartzite rock 16X10X10 ins. 10 ins. in the ground, for connection corner to sections 22 and 27, marked C.C. on the W. face, with 2 notches on the S. and 3 notches on the E. edges, and raised a mound of rocks alongside. on the crest of the dividing ridge between Cedar and Goshen Valley.

From corner point a Piñon Pine 8 ins. dia. marked B.T. C.C. T. 9 S. R. 2 W. S. 22 bears N. 84°15' W. 4.30 Chs. and a Piñon Pine 10 ins. dia. marked B.T. C.C. T. 9 S. R. 2 W. S. 27 bears S. 83°15' W. 3.80 Chs. distant

Mountain land. East end covered with cedars and Piñon Pine Soil 3rd and 4th rate.

Subdivisions
T. 9 S. R. 2 W.

Chs. North, between Sections 21 and 22
Va. 16° 22' E

Over ridge land along the bench and hollow land lying West of the line about 1/4 mile distant

5.50 A Gulch 20 lks wide heads E. drains W.

40.00 Set a limestone 20 X 18 X 8 in.s 15 in.s in the ground, for 1/4 sec. marked 1/4 on the W. face, and raised a mound of stones alongside

41.30 A Gulch heads E. drains W.

44.60 A Gulch heads E. drains W.

51.00 Top of low ridge descends W. about 1600 chs to a hollow.

58.50 A Gulch heads East. drains West to the open hollow.—

74.75 A gulch heads N.E. drains S.W. about 12 chs into hollow

80.00 Set a limestone 24 X 14 X 18 in.s 16 in.s in the ground, for corner to sections 15. 16, 21 and 22 marked with 3 notches on the S.

Subdivisions
T. 9 S. R. 2 W.

Ch. and E. edges, and raised a mound of rocks alongside

Ridge land, covered with sage brush and some scattered cedars
Soil 3rd rate.
June 2nd 1888.

East on a true line
Between Sections 15 and 22
N. 16° 22' E.
3.70. Ravine heads N.E. drains S.W. and foot of high mountain
29.20. Intersect the East Boundary of Fort Bittenden Military Reservation S. 4° 15' E 3.31 Chs. from the 75th mile cor. on said boundary, previously established by me and marked F.C.O.M.R. 75. M. where I set a Limestone 16X16X14 ins. 10 ins in the ground, for connection corner to Sections 15 and 22. on the crest of divide between Cedar and Gosken Valley's, marked C.C.

Subdivisions
T. 9 S. R 2 W.

Chs. on the W. edge with 3 notches on the S. and E. edges and raised a mound of rocks alongside.

Mountain land, covered with sage, and some cedars. Soil rocky 3d and 4th rate.

North, between Sections 15 & 16.
Va. 16° 22' E.
Over ridge land through cedars. 1/4 mile East of the valley
29.00 Shallow gully draws W.
40.00 Set a limestone 20 X 12 X 8 ins. 15 ins. in the ground for 1/4 sec. cor. marked 1/4 on the W. face and raised mound of rocks alongside.
From corner point, a Pinon Pine 8 ins dia. marked B.T. 1/4 S. bears N. 36° W. 36 lks distant, and

Subdivisions
T. 9 S. R 2 W

Chs. A Cedar 12 in.s dia. marked B.T. 1/4 S. bears S. 42° E. 23 lks. distant.
43.50 Gulch 20 lks wide drs. W.
47.50 Gulch 15 lks wide drs. N.W.
52.00 Gulch 15 lks wide drs. W.
57.25 Gulch 25 lks. wide drs N.W.
64.00 head of Gulch draining W.
70.00 head of Gulch draining W.
74.00 head of gulch draining S.W.
80.00 Set a limestone 20 X 12 X 10 in.s 15 in.s in the ground, for cor. to secs. 9. 10. 15 and 16. marked with 4 notches on the S. and 3 notches on the E. edges. and raised a mound of rocks alongside. From cor. point a Pinon Pine tree 8 in.s dia. marked B.T. T. 9 S. R 2 W. S. 10 bears N. 29 1/4 E. 87 lks distant.

Broken ridge land, covered with sage and cedars and Pinon Pine, soil 3d and 4th rate with rocks and gravel.

Subdivisions
T. 9 S. R. 2 W.

Chs. East on a true line,
Between sections 10 and 15
Va. 16° 22' E.—
Ascending to the crest of ridge
14.00 Intersect the East boundary
of Fort Crittenden Military
Reservation N. 33°30' E. 6.25
Chs. from the 76th Mile corner
on said boundary, previously
established by me;
Where I set a lime stone 16x16
x 14 in. 10 in. in the ground
for connection corner, to secs.
10 and 15. marked C.C. on
the W. face, with 4 notches on
the S. and 3 notches on the E.
edges and raised a mound
of rocks alongside. on the
divide between Utah Lake
and Cedar Valleys.

Mountain high land with
few cedars, soil rocky
Lot gate.—

BOOK-A-221

Subdivisions
T. 9 S. R. 2 W.

Chs. North, between sections
9 and 10.
Va. 16° 22' E.

1.50 Ravine heads E. drs. S.W.
7.50 Ravine heads S.E. 10 chs. drs NW.
15.20 A Gulch 30 lks wide 5 ft. deep
heads S.E. drs W.
20.00 top of ridge descends W. to valley
20 chs. heads E.
26.20 A gulch 20 lks wide drs NW.
32.00 top of low ridge descends 7 chs W.
to valley heads E.
40.00 Set a limestone 16X12X10 ins. 10
ins in the ground for 1/4 sec cor.
marked 1/4 on the W. face, and
raised a mound of rocks alongside.
From cor. point, a cedar 14 ins dia
bears S. 44° E 17 lks distant
marked B.T. 1/4 S.
62.00 Leave mountain and cedars
N.E. and S.W. and enter white
sage level valley
80.00 Set a limestone 19X9X8 ins.
14 ins in the ground, for corner to
sections 3. 4. 9 and 10. marked

Subdivisions.
T. 9 S. R. 2 W.

Chs. with 5 notches on the S. and 3 notches on the E. edges, and raised a mound of rocks alongside.

Mountain land covered with cedars and sage brush lying close on the East of the valley soil stony 3rd rate, North end in the valley covered with white sage, soil 1st rate land.

East on a true line between Secs. 3 and 10.
N. 16° 22' E.

7.20 leave valley and enter foot of ridge bearing N.E. and S.W. and ravine heads S.E. drains N.W.
21.00 Ravine drs. N.W.
22.50 Top of small ridge descending N. to valley 12 chs. bearing S.
25.50 head of ravine draining N.W.
26.25 Intersect the East Boundary of Fort Crittenden, Military

Subdivisions
T. 9 S. R. 2 W.

Chs - Reservation. N 18° 10' E. 23.67 Chs. from 77th M. Cor. on said boundary, previously set. where I set a lime stone 20 X 15 X 12 ins. 15 ins. in the ground for connection corner between Secs. 3 and 10 on the crest of divide between Cedar and Utah Lake Valleys. marked C. C. on the W. face with 5 notches on the S. and 3 notches on the E. edges. and raised a mound of rocks alongside —
From corner point. A cedar 12 ins. dia. marked C C. B T. T. 9 S R. 2. W. S. 10. bears S. 19° W. 2.10 lks distant.

Ridge land Soil 3d rate with few cedars, West end in the valley level covered with small sage
Soil 1st rate —

June 4th 1888

Subdivisions
T. 9 S. R. 2 W.

Chs. North on a random line between sections 3 and 4
Va. 16° 22' E.

40.00 Set a temporary 1/4 sec. cor.

80.12 Intersect the N. Boundary of the township 40 lks West of cor. to secs. 3, 4, 33 and 34
thence I run
S. 0° 17' W. on a true line between Secs. 3 and 4
with same Va.

36.35 Chimney Rock Pass Road, from Utah Lake to Bolter's Springs through 12 1/2 mile Pass, bears Northwesterly and Southeasterly

40.12 Set a limestone 13 X 10 X 8 ins. 8 ins in the ground for 1/4 Sec. cor. marked 1/4 on the W. face, dug pits 18 X 18 X 12 ins N. and S. of stone 3 1/2 ft. distant, and raised a mound of earth 1 1/2 ft high 3 1/2 ft. base alongside.

Valley Level land, covered with white sage Soil sandy loam 1st rate.-

Subdivisions.
T. 9 S. R. 2 W.

Obs. From the established cor. to sec. 28. 29. 32 and 33 in this township which is a limestone 16X14X10 in. 10 in. in the ground. marked with 4 notches on the E. and 1 notch on the S. edges. and mound of rocks alongside I run North between Sections 28 and 29.
Va. 16° 22' E
Over open hollow and low ridges.
6.50 Leave foot of small ridge NE and SW and enter wide open hollow.
29.60 Wash 15 lks wide heads SW. drains NE.
40.00 Set a limestone 14X12X6 in. 9 in. in the ground. for 1/4 sec. cor. marked 1/4 on the W. face. dug pits 18X18X12 in. N. and S. of stone 5 1/2 ft. dist. and raised a mound of earth 1 1/2 ft. high. 3 1/2 ft. base alongside.
55.00 Enter hill side of a low ridge. bearing NE. and SW.
65.00 Top of same ridge descends 250 chs. to a hollow. heads SW.

Subdivisions
T. 9 S. R. 2 W.

Chs.
78.10. head of a hollow 4 chs. wide bearing N.E.

80.00 Set a granite stone 14X10X7 in. 9 in. in the ground, for cor. to sections 20, 21, 28 and 29, marked with 2 notches on the S. and 4 notches on the E. edges, dug pits 18X18X12 in. in each section 5 1/2 ft dist of stone, and raised a mound of earth 2 ft. high 4 1/2 ft. base along side.
Hollow land, with small ridges on the North and South ends, overgrown with sage brush, Soil 2nd and 3d rate.

East on a random line between Sections 21 and 28 over open level hollow.
Va. 16° 22' E.

40.00 Set a temporary 1/4 sec. cor.
79.86. Intersect the S. and E. line 15 lks. N. of corner to sections

Subdivisions
T. 9 S. R. 2 W.

Cors. 21. 22 27 and 28.
thence I run
North 89° 53' W. on a true
line between Secs 21 and 28
with same Cor. 8
2.00 leave of ridge bearing N. and S.
and enter open hollow land.
10.50 Wash or gully 20 lks wide drains N.W.
29.50 gully 15 lks wide drs N. heads E.
and enter level hollow
37.50 Wash 30 lks wide drs N. heads S.
39.93 Set a granite stone 12x12x10 ins.
8 ins. in the ground. for 1/4 sec. cor.
marked 1/4 on the S. face, and
raised a mound of rocks along
side. Pits impracticable.
74.00 foot of small ridge bears N. & S
77.00 top of same bears N. 150 lks to point
heads S.W.
79.00 head of a hollow bearing N.E.
79.86 The corner to secs. 20. 21. 28 and 29.

Hollow land, covered with
sage brush, with some good soil.
Both ends on the ridge.

Subdivisions.
T. 9 S. R. 2 W.

Chs. North between Sec. 20 and 21.
Va. 16° 22' E.

7.10 Sheep road bears E. & W.

30.00 leave hollow, and enter foot of ridge bearing N. 10° W. and S. 5° E.

40.00 Set a lime stone 18 X 11 X 6 ins. 12 ins. in the ground, for 1/4 sec. cor. marked 1/4 on the W. face and raised mound of rocks alongside

42.00 top of same ridge bears N.W. 2 chs. and S.E. 30 chs.

48.00 Greeley Spring hollow bears N.E. and S.W. leave ridge.

68.50 Greeley Spring Wash 40 lks. wide 6 ft deep drains N.E.

69.50 Fairfield and Greeley Spring Road bears N.E. and S.W.

80.00 Set a lime stone 16 X 11 X 6 ins. 10 ins. in the ground for cor. to secs. 16. 17. 20 and 21. marked with 3 notches on the S. and 4 notches on the east edges. dug pits 18 X 18 X 12 ins. in each section 5 1/2 ft distant of stone, and raised a mound of earth 2 ft high

Subdivisions
T. 9 S. R. 2 W.

Chs. 4½ ft base alongside.

Hollow land with small proportion of small ridges covered with sage brush Soil 2nd rate

---

East on a random line
Between Secs. 16 and 21.
Va. 16° 22' E.

40.00 Set a temporary ¼ sec. cor.
80.10 Intersected N. and S. line.
7 lks S. of corner to sections 15. 16. 21. + 22.

thence I run
South 89° 57' W. on a true line
Between Secs. 16 and 21
with same Va.

1.00 top of small ridge bears N. + S.
10.00 leave base of mountains N + S and Enter open level valley + bench
40.05 Set a limestone 14 X 14 X 8 ins. 9 ins. in the ground. for ¼

Subdivisions
T. 9 S. R. 2 W.

Chs. Sec. cor. marked 1/4 on the N. face. and raised a mound of rock alongside. — From corner point a Cedar tree 8 in. dia. marked B.T 1/4 S. bears N. 57° W. 64 lks.

51.00. Wash 60 lks wide 6 ft. deep drains NW. heads Southerly. leave land and enter land valley N. & S.

73.50 Greeley Spring's Wash drains NE. heads SW. 50 lks wide 5 ft. deep.

75.50 Greeley Springs and Lehi Road bears NE. & SW. near the junction with Fairfield Road.

78.00. Fairfield and Greeley's Spring road bears NW & S.

80.10 The cor. to secs. 16. 17. 20 & 21.

Valley and level bottom land covered with sage brush, Soil 1st and 2nd rate

East end in foot hills and on the ridge. Soil stony

3rd rate. with few cedars —

Subdivisions
T. 9 S. R. 2 W

Chs. North between Secs. 16 + 17.
Va. 16° 22' E.
Over level valley
7.50. Fairfield and Greeley's Spring Road bears NW + SE.
40.00. Set a lime stone 18 X 11 X 8 in.
8 in. in the ground, for 1/4 sec. cor.
marked 1/4 on the W. face, dug
pits 18 X 18 X 12 in. N. and S.
of stone 5 1/2 ft distant and
raised a mound of earth 1 1/2 ft
high. 3 1/2 ft base alongside
80.00 Set a lime stone 18 X 10 X 8 in.
8 in. in the ground, for cor. to
secs. 8. 9. 16 and 17, marked
with 4 notches on the S. and E.
edges. dug pits 18 X 18 X 12 in.
in each direction 5 1/2 ft dist
of stone, and raised a
mound of earth 2 ft high 2 1/2
ft base alongside.

Level valley land covered
with sage shadscale and whitesage
brush. Soil 1st rate. —

Subdivisions
T. 9 S. R 2 W

Chs. East on a random line
Between Secs. 9 and 16.
Va. 16° 22' E.

40.00 Set a temporary 1/4 sec. cor.

80.10 Intersected the N. and S. line at corner to Secs. 15.16. 9 and 10.
thence I run,
West on a true line, with same Va.
Between Secs. 9 and 16.

7.80. Gulch heads N.E. drains S.W.

22.00. Leave base of mountains N. & S. & Enter valley.

35.10 Lehi Road bears N. & S.

37.00 Wash 40 lks wide 5 ft deep drains N. heads S.

40.05. Set a limestone 12 X 12 X 10 ins. 8 ins. in the ground for 1/4 sec. cor. marked 1/4 on the N. face. dug pits 18 X 18 X 12 ins. E. and W. of stone 5 1/2 ft dist. and raised a mound of earth 1 1/2 ft high 3 1/2 ft base alongside.

80.10 The cor. to secs. 8. 9. 16 and 17.
Level valley, soil 1st rate, white sage.
East 1/4, ridge land soil 3d rate.

Subdivisions.
T. 9 S. R. 2 W.

Chs. North between Secs. 8 and 9.
Va. 16° 22' E.

13.00 Enter fine level white sage, E & W leave sage & shadscale brush.

36.25 Wood Road bears N.E. and S.W.

40.00 Set a lime stone 13 X 10 X 5 ins. 8 ins. in the ground, for 1/4 sec. cor.; marked 1/4 on the W. face; dug pits 18 X 18 X 12 ins. N. & S. of stone, 5 1/2 ft. distant, and raised a mound of earth 1 1/2 ft. high 3 1/2 ft. base alongside

80.00 Set a lime stone 14 X 12 X 10 ins. 9 ins. in the ground, for cor. to secs. 4. 5. 8 and 9. marked with 5 notches on the S. and 4 notches on the E. edges. dug pits 18 X 18 X 12 ins. in each sec. 5 1/2 ft. dist. of stone, and raised a mound of earth 2 ft. high 4 1/2 ft. base alongside.

Level valley covered with white sage
Soil 1st rate with sandy loam —

Subdivisions.
T. 9 S. R. 2 W.

Chs. East on a random line
Between Secs. 4 and 9.
Va. 16° 22' E.

40.00 Set a temporary 1/4 sec. cor.

80.00 Intersected the N. and S. line
16 lks. S. of cor. to secs. 3. 4. 9 + 10
thence I run
S. 89° 53' W. on a true line
Between Secs. 4 and 9.
with same Va.

5.50 Lehi Road bears NE. + SW.

11.75. Side of Greeley's Spring dry
Wash very shallow 150 lks wide
drains N.

40.00 Set a Limestone 14 X 12 X 8 in.
9 in. in the ground. for 1/4 sec. cor.
marked 1/4 on the N. face; dug
pits 18 X 18 X 12 in. E. + W. of stone
5 1/2 ft. dist. and raised a mound
of earth 1 1/2 ft. high 3 1/2 ft. base
alongside.

80.00 The center to secs. 4. 5. 8 and 9.
Level valley with white sage.
Soil 1st class, Sandy loam. —

BOOK-A-221

Subdivisions
T. 9 S. R. 2 W

Ch. North on a random line
Between Sec. 4 and 5
Va. 16° 22' E.
40.00 Set a stone for temporary 1/4 sec. cor.
79.96 Intersect the N. boundary of the township 35 lks west of corner to sec. 4. 5. 32 and 33.
thence I run
S. 0° 15' W. on a true line
between Sec. 4 and 5.
with same Va.
8.50. Chimney Pass Rock road bears
N.W. and S.E.
39.96. Set a limestone 11X10X6 in. 7 in.
in the ground for 1/4 sec. cor. marked
1/4 on the W. face, dug pits 18X18X
12 in. N. and S. of stone 5 1/2 ft. deep
and raised a mound of earth 1 1/2
ft. high 3 1/2 ft. base alongside
79.96. The corner to sec. 4. 5. 8. 9.

Level valley, overgrown with fine
white sage. Sandy loam, Soil 1st rate.
June 5th 1888.

Subdivisions
T. 9 S. R. 2 W.

Chs.	North, between Secs. 29 and 30 Va. 16° 22' E.
	Over high mountain ridge covered with cedars on the west side.
20.00	leave top of ridge bearing S. and North Easterly to Greeley's Springs.
40.00	Set a Slate Limestone 18X12X8 in. 12 in. in the ground for 1/4 sec. cor. marked 1/4 on the W. face, and raised a mound of rocks alongside. From corner point a Pinon Pinetree 13 in. dia. marked B.T. 1/4 S. bears N. 79 1/2° W. 59 lks. and a Cedar 15 in. dia. marked B.T. 1/4 S. bears S. 51 1/2° W. 93 lks dist.
60.50	leave Cedars E + W + Enter foothills
64.00	Wash 50 lks wide 4 ft deep drs N.E. heads S.W. from which point Greeley Springs bear S. of East about 20 chs. distant, and Eureka and Greeley Spring Road bears E. and S.W. and Enter hollow
67.50	Wash 35 lks wide drs E. and enter foot hills
80.00	Set a quartzite rock 18X12X8 in.

Subdivisions
T. 9 S. R. 2 W.

Cbs. 12 in. in the ground for cor. to secs. 19. 20. 29 and 30. marked with 2 notches on the S. and 5 notches on the E. edges. and raised a mound of rocks alongside.

high mountain land. covered with cedars and pines fine. North end in foothills and hollow Soil 3rd and 2nd rate.

East on a random line between Secs. 20 and 29.
Va. 16° 22' E.

40.00. Set a temporary 1/4 sec. cor.

79.70. Intersected the N. and S. line 22 links N. of cor. to secs. 20. 21 28 and 29.

thence I run
N. 89° 50' W. on a true line between Secs. 20 and 29.
with Same Va.

1.50. leave head of hollow, and enter point of

Subdivisions
T. 9 S. R 2 W.

Chs. small ridge bearing N. about 6.00 chs to hollow
4.50. top of same ridge bears N. and S.
14.50. A hollow heads S.W. 4.00 chs. bears N.E.
17.50 foot of low ridge bears N. about 10 chs to hollow and S.W.
21.30 Top of same ridge descends N.W. to Greeley's Springs pass about 15 chs heads S.
25.00. A hollow bears N. and S.W.
37.20. Wash 45 lks wide 5 ft deep drs. N.E. heads S.W.
39.85 Set 1 and stone 28X14X8 ins 20 ins. in the ground for 1/4 sec. cor. marked 1/4 on the N. face, dig pits 18X18X12 ins. E. and W. stone 5 1/2 ft dist. and raised a mound of earth 1 1/2 ft high 3 1/2 ft base alongside
41.75 Fairfield and Greeley's Spring bear bear N.E. and S.W. to Greeley's Springs distant about 30 chs.
43.60 foot of small ridge bears N.E. & S.W.
48.00 top of same ridge bears N.E. & S.W.
53.50 A hollow bears N.E. and S.W.

Subdivi
T. 9 S

Chs.
58.60 Wash 50
N.E. hea
66.50 Mouth
25 chs.
heading
and co
79.70 The co

Hollow
small
rate c
Hollow

Not

16.00 Ravi
chs
18.25 Ran
22.00 low
W. a
24.00 top
26.90 Ran

Subdivision
T. 9 S. R. 2 W.

Chs.
58.60 Wash 50 lks wide 4 ft deep drains N.E. heads S.W.
66.50 Mouth of Ravine heading N.E. about 25 chs. and a hollow with Ravine heading N.W. and draining S. and enter foot hills
79.70 The corner to secs. 19. 20. 29 + 30.

Hollow and foothill land with small ridge, Soil 2nd and 3rd rate covered with sage brush Hollow land soil 1st rate

---

North between Sections 19 and 20.
Va. 16° 22' E.

16.00 Ravine heads about 20.00 chs W. drs S.E. and begin ascending
18.25 Ravine heads 8 chs W. drains S.E.
22.00 low divide and pass been E. and W. about 10.00 chs E of line
24.00 top of said pass and begin descending
26.90 Ravine heads S.W. 4.00 chs drs N.E.

Subdivisions
T. 9 S. R 2 W

Chs.
31.90 Ravine heads S.W. 4 chs. drs N.E.
35.50 Small ravine heads S.W. drs N.E.
38.50 Ravine heads 2.50 chs W. drs N.E. to pass.
40.00 Set a lime stone 16 X 12 X 10 chs. 10 in. in the ground for 1/4 sec. cor. marked 1/4 on the S.W. face, and raise a mound of rocks alongside
51.50 Top of ridge descends 10 chs to pass heads S.W.
65.50 Leave base of mountain N.W. and S.E. and enter bench land
73.40 Wash 25 lks. wide drains N.E.
78.25 Wash 40 lks. wide 6 feet deep drains N.E. heads S.W.
80.00 Set a lime stone 20 X 10 X 14 in. 15 in. in the ground, for corner to sections 17, 18, 19 and 20. marked with 3 notches on the S. and 5 notches on the E. edges

Side hill and mountain land alongside of mountain pass or hollow lying about 10 chs East of line
Soil of any 3rd rate with sage brush

Subdivisions
T. 9 S. R. 2 W

Ch. West on a random line between Sec. 19 and 30. Va. 16° 22' E. Ascending high mountain.
40.00 Set a temporary 1/4 sec. cor.
80.56 Intersect the West boundary of the township 30 lks S. of corner to Sec. 19. 30. 24 and 25 thence S. run S. 89° 47' E. on a true line between Sec. 19 and 30 with same Va. —
3.50 Ravine heads Northerly drains Southerly and ascend ridge
10.00 Top of ridge heads NW. about 12 ch. descends S.E. to hollow
17.00 A Gulch heads NW drains S.E.
27.50 Top of high mountain heads NW. drains S.E. and descend
40.50 Set a sand stone 15 X 12 X 5 in. 10 in. in the ground, for 1/4 sec. cor. marked 1/4 on the N. face, and raised a mound of rocks alongside.
52.50 Enter Gulch which heads NW drains S.E.

Subdivision
T. 9 S. R 2 W.

Chs.
56.00 leave gulch draining S.E.
63.00 leave base of high mountain and enter foothills N and S.
65.60 Ravine heads N.W. 25 lks drain S.E.
80.56 The cor. to secs. 19.20.29-30

High mountain land, covered with cedar + Pinon Pine on the West half mile, East half slaping towards Greeley's Springs Soil 3rd rate and stony covered with sage and bunch grass.

East on a random line Between Secs. 17 and 20 Va. 16° 22' E.
40.00 Set a temporary 1/4 sec. cor.
79.90 Intersect N. and S. line 28 links S. of cor. to Secs. 16.17. 20 and 21.

thence S run

Subdivision
T. 9 S. R 2 W.

Ch. S. 89° 48' W. on a true line
Between Sec. 17 and 20.
with same Va.
2.50 leave hollow and enter foot of
low ridge bearing N. and S. W.
25.00 top of same ridge descends
N.E about 20.00 chs to valley
30.00 Enter hollow heading S. W about
6.00 chs. descending N.E.
39.95 Set a lime stone 20x12x10 in.
15 in. in the ground, for 1/4 Sec. cor.
marked 1/4 on the N. face, and
raised a mound of rocks along
side, at the foot of a point
of low ridge.
44.50 top of same ridge descends
about 5 chs N. to bench valley
47.00 Enter bench valley N.E. + S.W.
64.50 A gully 25 lks wide drains N.E.
73.50 A gully 60 lks wide 5 ft deep
drains N.E.
79.90 The cor. to sec. 17.18.19 and 20.
East half low ridge land
West half bench valley Oak 3rd rate
and 2nd rate, sage undergrowth.

Subdivisions.
T. 9 S. R 2 W.

Obs.

West on a random line
Between Secs. 18 and 19.
Va. 16° 22' E.

40.00 Set a temporary 1/4 sec. cor.

80.12 Intersect the West Boundary of the Township 35 lks N. of cor. to sec.s 18. 19. 13 and 24.

thence I run
N. 89° 45' E. on a true line
Between Secs. 18 and 19.
with same Va. —

20.00 leave base of high mountain N.
and enter foot hills

32.00 A gulch 45 links wide 5 ft deep
drains N E.

40.12 Set a limestone 14 X 12 X 6 ins.
8 ins. in the ground for 1/4 sec. cor.
mound of stones marked 1/4 on N. side.

65.00 Big Wash 60 lks wide 6 ft. deep
drains N. E. and Enter bend valley
N W. and S E.

80.12 The cor. to secs. 17. 18. 19 & 20.

Ridge and foothill land with
bench valley on the E. end Soil 3rd
and 2nd rate, with sage brush

Subdivision
T. 9 S. R 2 W.

Chs. North, between Secs. 17 and 18.
Va. 16° 22' E.

0.25 A Wash 25 lks wide 3½ ft. deep drains N.E.

4.50 Wash 25 lks wide 5 ft. deep drains N.E. and enter patch of cedars, well scattered

40.00 Set a limestone 16 X 12 X 5 ins. 10 ins in the ground, for ¼ sec. cor. marked ¼ on the W. face, and raised a mound of rocks alongside.

59.70 Wash 40 lks wide 3½ ft. deep drains N.E. and leave cedars

72.70 Wood road bears N.E. and S.W.

75.00 Enter patch of cedars bearing N.E. few chains and S.W.

80.00 Set a limestone 14 X 12 X 8 ins. 9 ins in the ground for cor. to secs. 7, 8 17 and 18. marked with 4 notches on the S. and 5 notches on the E. edges, and raised a mound of earth and rock alongside. From cor. point a Pinon Pine 10 ins dia marked B.T. T. 9 S. R 2 W S. 18. bears S. 55° 45' W. 121 lks dist.

Subdivisions
T. 9 S. R. 2 W

Chr. A cedar 10 in. dia marked B.T. ~~[illegible]~~ T. 9 S. R. 2 W. S. 8. bears N. 39° 30' E. 189 lks dist. and a cedar 10 in. dia. marked B.T. T. 9 S. R. 2 W. S. 17 bears N. 54½° W. 99 lks distant.

Bench land gravely. covered with small brush Soil 2nd rate

June 6th 1888.

East on a random line
Between Secs. 8 and 17.
Va. 16° 22' E.

40.00 Set a temporary ¼ sec cor

80.20 Intersected the N. and S. line 16 lks. S. of cor. to secs. 8. 9. 16 and 17.

thence I run
S. 89° 54' W. on a true line
Between Secs. 8 and 17
with same Va.

22.50 Greeley's Springs and Fairfield Road bears N.W. and S.E.

40.10 Set a lime stone 12 X 10 X 8 in.

BOOK-A-221

Subdivi[illegible]
T. 9 S. [illegible]

Chr. 8 in. in the [illegible] marked [illegible] raised a [illegible] side.—

[illegible]2.50 Wash 20 [illegible] valley an[illegible] bench

[illegible]1.00 Wash 10 [illegible]

[illegible]8.50 Wood [illegible]

[illegible]4.50 Patch of [illegible]

[illegible]0.20 The co[illegible]

East half [illegible] bench. [illegible] covered [illegible]

West on [illegible]
Between [illegible]

[illegible]0.00 Set a t[illegible]

[illegible]0.00 Inter[illegible] of the to[illegible] cor. to [illegible]

Subdivisions
T. 9 S. R. 2 W

Chs. 8 in^s in the ground, for 1/4 sec. cor. marked 1/4 on the N. face, and raised a mound of rocks along side.—

2.50 Wash 20 lks wide drs N.E. leave valley and enter gradually rising bench

4.00 Wash 10 lks wide bears N.E. & S.W.

8.50 Wood Road bears N.E. & S.W.

4.50 Patch of cedars bears N. & S.

0.20 The cor. to secs. 7. 8. 17. & 18.

East half valley land. West half bench. Soil 1st and 2nd rate covered with small brush.

West on a random line
Between secs. 7 and 18.
Va. 16° 22' E.

40.00 Set a temporary 1/4 sec. cor.

80.00 Intersect the West boundary of the township 10 lks N. of cor. to secs. 7. 18. 12 and 13.

Subdivisions
T. 9 S. R. 2 W

Chs. thence I run
N. 89° 56' E. on a true line
between Secs. 7 and 18.
with same Va.

10.00 leave base of mountains N.W.
and S.E. and Enter foot hills.

12.00. Gulch 35 lks wide 5 ft deep
at the mouth of canon dos N.E.

13.50 Canon Road bears N.E. & S.W.

40.00 Set a limestone 30 x 6 x 5 in.
20 in. in the ground, for 1/4 sec.
cor. marked 1/4 on the N. face
and raised a mound of rocks
alongside.
From corner point A Cedar 14
in. dia. marked B.T. 1/4 S.
bears S. 7° E. 28 lks. distant
and A cedar 14 in. dia. mark
B.T. 1/4 S. bears N. 35° W. 71
lks distant.

48.80. Big Wash 60 lks wide 6 ft deep
drains N.E. heads S.
and enter base of low ridge

56.00 Top of same ridge descends
N. & S. to a point about 15.00 ch

BOOK-A-221

Subdivi
T. 9 S.

Chs. each way
5.00 Base of
and enter
3.50 A Wash
N.E. h
patch of
8.00 The cor.

Foot hil
land. c
scattered
end on
mounta
and 2
growth

North
7

4.25 Sheep c
5.80 leave c
0.20 Wash
4 ft deep

Subdivisions
T. 9 S. R 2 W.

Chs. each way to hollows.
15.00 Base of same ridge bears N-S. and enter bench land
13.50 A Wash 15 lks wide, drains N. E. heads S. W. and enter patch of cedars.
20.00 The cor. to sect. 7. 8. 17 and 18.

Foothill and low ridge land, covered with same scattered Cedars. West end on the base of high mountain. Soil stony 3d and 2nd rate, sage under growth.—

North, between Sections 7 and 8.
Va. 16° 22' E.

4.25 Sheep corral about 70 ft. around
5.80 leave corral
10.20 Wash 50 lks wide drs N.E. 4 ft deep, leave cedar patch and

Subdivision
T. 9 S R 2 W.

Chs. Enter Open bench valley bearing N.W. and S.E.

30.50 Wash 20 lks wide drs N.E.

40.00 Set a quartzite stone 15X12X1[illegible] in. 10 in. in the ground, for 1/4 [illegible] cor. marked 1/4 on the W. face and raised a mound of rocks al[illegible] side.

45.50 Wash 60 lks wide, 2 ft deep drains N.E.

58.00 Sheep or Canon Road bears N.E. and S.W.

64.30 A wash 25 lks wide 3 ft. deep drains N.E.

66.55 A small wash drs N.E.

80.00 Set a lime stone 13X10X8 in. 8 in. in the ground, for corn[illegible] to sections 5. 6. 7 and 8. mark[illegible] with 5 notches on the S. and E. edges, and raised a mound of rocks alongside—

Bench valley land. Soil gravely 2nd rate with white sage.

BOOK-A-221

Subdiv[illegible]
T. 9 S. [illegible]

Chs. East on [illegible]
Between [illegible]

[illegible]0.00 Set a tem[illegible]
[illegible]0.00 Intersect [illegible]
23 lks. S. [illegible]
and 9.

S. 89° 5[illegible]
Between [illegible]

[illegible]260 Small [illegible]
[illegible]420 Small [illegible]
[illegible]0.00 Set a li[illegible]
9 in. in [illegible]
marked [illegible]
pits 18X[illegible]
stone 5[illegible]
a mound [illegible]
3½ ft. ba[illegible]
[illegible]9.00 Greeley [illegible]
Road bea[illegible]
[illegible]1.50 Canon [illegible]
[illegible]3.50 Small [illegible]
level valley [illegible]

Subdivisions
T. 9 S. R 2 W.

Ch. East on a random line
Between Sect. 5 and 8.
Va. 16° 22' E.
40.00 Set a temporary 1/4 sec. cor.
[illegible].00 Intersect the N. and S. line
23 lks. S. of corner to sect. 4. 5. 8.
and 9.
thence I run
S. 89° 50' W. on a true line
Between Sect. 5 and 8.
with same Va.
[illegible]260 Small wash drains N.E.
[illegible]420 Small wash drains N.E.
[illegible].00 Set a lime stone 14 X 10 X 5 in.
9 in. in the ground for 1/4 sec. cor.
marked 1/4 on the N. face, dug
pits 18 X 18 X 12 in. E. and W. of
stone 5 1/2 ft. dist. and raised
a mound of earth 1 1/2 ft. high
3 1/2 ft. base alongside
[illegible]9.00 Greeley's Springs and Fairfield
Road bears N. and S.
[illegible]1.50 Canon Road bears N.E. and S.W.
[illegible]3.50 Small wash drs N.E. leave
level valley, and enter gently rising

Subdivisions
T. 9 S. R 2 W

Chs.	
	valley bench bearing NW-SE
80.00	The cor. to secs. 5. 6. 7 and 8
	Valley land level - West end gently rising bench. Soil 1¼ covered with white sage -
	West on a random line Between Sections 6 and 7. Va. 16° 22' E.
	Over rising bench
40.00	Set a temporary ¼ sec. cor.
79.96	Intersect the West Boundary of the Township 12 lks. N. of corner to secs. 6. 7. 1 and 12 thence I run
	N. 89° 55' E. on a true line Between secs. 6 and 7 with same Va.
1.10.	Gully 25 lks wide 4 ft. deep drains N.E.
26.25	Gully 15 lks wide drains N.E.
34.00.	Wash 10 lks wide drs. N.E.

BOOK-A-221

Subdiv
T. 9 S.

Chs.	
8.50.	Wash 15
9.96	Set a lim 10 in. in marked pits 18 X 18 stone 5 a mound 1½ ft. hi side.
4.50	Cañon
1.00	A Small and inte
3.50	A wash
9.96.	The co
	Valley Soil 1 covered and n

Subdivisions.
T. 9 S. R. 2 W

Chs.
8.50. Wash 15 lks wide drains N.E.
9.96 Set a lime stone 16X14X6 in.s
10 in.s in the ground, for 1/4 sec. cor.
marked 1/4 on the N. face, dig
pits 18X18X12 in.s E. and W. of
stone 5 1/2 ft. dist. and raised
a mound of rock and earth
1 1/2 ft. high 3 1/2 ft. base along
side.
4.50 Cañon Road bears N.E. and S.W.
1.00 A small wash drains N.E.
and enter valley N.W. and S.E.
3.50 A wash 12 lks wide dr. N.E.
9.96. The cor. to secs. 5. 6. 7 and 8.

Valley and bench land
Soil 1st and 2nd rate
covered with small brush
and white sage

Subdivisions
T. 9 S. R. 2 W.

Chs. North on a random line
Between Sections 5 and 6.
Va. 16° 22' E.
Over fine gently rolling valley bo
40.00 Set a temporary 1/4 sec. cor
79.88. Intersect the N. Boundary of
the Township at corner to sec
5. 6. 31 and 32
thence I run
South, between Sections 5 and 6
on a true line
with same Va.
5.90. Broad Cañon and Greeley's
Springs Road bears NW and S
39.50. Sheep Road bears N.E. and S.
39.88 Set a lime stone 15X12X6 in.
10 in. in the ground, for 1/4 sec
cor. marked 1/4 on the W. fa
dug pits 18X18X12 in. N. and
of stone 5 1/2 ft. dist. and
raised a mound of earth 1
ft. high 3 1/2 ft. base, alongside
46.00. Small wash drs N.E.
55.00 Wash 20 lks wide 2 1/2 ft. deep
drains N.E.

BOOK-A-221

Subdivis
T. 9 S.

Chs. 75 Small wa
90 Small w
88. The cor.

Fine gent
land desc
valley ter
East of lin
rate gra
white s

Gen

This town
the south
and bord
East bo
den Mili
Tintic a
ely, seper

Subdivision
T. 9 S. R. 2 W.

2.75 Small wash drains N.E.
2.90 Small wash drains N.E.
2.88. The cor. to sec. 5. 6. 7 and 8.

Fine gently rolling beach land descending Eastward towards valley less than ½ mile distant East of line. Soil 1st and 2nd rate gravelly, covered with white sage.—

June 7th 1888

General Description.

This township is situated at the south end of Cedar valley and borders on the South and East boundaries of Fort Crittenden Military Reservation between Tintic and Goshen Valleys respectively, seperated by its natural divides.

Subdivisions
T. 9 S. R 2 W.

The Western and Southern portion of this township is covered with considerable and Pinon Pine scrub timber mostly used for fuel and fence purposes.
There is considerable proportion of valley and beach land available for agricultural purposes on North half in Secs. 3. 4. 5. 6. 8. 9. 16. 17. and 21, with small proportion of hollow land in other parts of the township.
Balance is excellently adapted for grazing purposes. with few scattered Spring.
A main Road leading from Fairfield to Greeley's Springs, Homansville and Eureka in Tintic Mining District crosses this township in a Southern direction and over the divide.
Mountains are high on the West and South. No Minerals.

Robert Gorlinski
U. S. Dep. Surv.

BOOK-A-221

U. S. SURVEYOR GEN

Salt Lake Cit

The foregoing fiel

fract

Subdi

Township No. 9 S

of the Salt Lake Mer

Rober

Under Contract No.

day of May

June

examined, the neces

made, the said field

are hereby approved

E

BOOK-A-221

U. S. SURVEYOR GENERAL'S OFFICE,

Salt Lake City, Utah, July 26th 1890

The foregoing field notes of the ~~re-~~ *survey of the*

fractional

Subdivisions

Township No. 9 South *Range No.* 2 West

of the Salt Lake Meridian. Executed by

Robert Gorlinski

Under Contract No. 160 *of the* 3rd

day of May *1887, in the month of*

June *1888,* and June 3rd 1890 *having been critically*

examined, the necessary corrections and explanations made, the said field notes, and the surveys they describe are hereby approved.

Elsworth Daggett

U. S. Surveyor General for Utah.

BOOK-A-221

EPORT:

led

xamined by

ranscribed by

ompared by

FIEL

OF THE S

South

Township No. 9

Range No. 3

SALT LAKE

UT

Robe

U. S.

Under his

Dated

Survey Commen

Survey Complete

Clos

BOOK-A-221

187

EPORT:

iled June 30th 1890?

xamined by John H. Crumpe

ranscribed by Mary June Woodward

ompared by William H. Moore & Mary June Woodward

FIELD NOTES

OF THE SURVEY OF THE

South Boundary

OF

Township No. 9 South

Range No. 3 West

OF THE

SALT LAKE BASE AND MERIDIAN

IN

UTAH TERRITORY,

AS SURVEYED BY

Robert Gorlinski

U. S. Deputy Surveyor,

Under his Contract No. 160

Dated May 3rd 1887

Survey Commenced June 2nd 1890

Survey Completed June 2nd 1890

1 m 07 chs 00 lks ✓

Clos: 7 - 67 - ✓

NAMES AND DUTIES OF ASSISTANTS.

	Compassman
Frank Gorlinski	Chainman.
Thomas Kagan	Chainman.
	Chainman.
	Chainman.
William Elton	Axeman.
Thomas Kagan	Flagman ~~Axeman~~.
	Flagman.

BOOK-A-221

th Boundary

Salt La

ains

Survey comm

with a Bur

Commencing

Y. 1° 26' W

east 5.80 Ch

to section N

of Township

West. estab

survey, when

by setting a

10 ins. 15 i

closing cor

Nos. 9 and

marked C.

S and N. e

moved of

Thence

west b

72 Racine a

.32 Lap of s

BOOK-A-221

...th Boundary T. 9. S. R. 3. W.
Salt Lake Meridian

...ains

Survey commenced June 2nd 1890.
with a Burt's improved solar compass.

Commencing at a point bearing
S. 1° 26' W. 37.50 chains and
east 5.80 chains from closing corner
to section No. 31 on west boundary
of Township No. 9. South Range 2
West. established by me during this
survey, which point I perpetuated
by setting a granite stone. 20 x 12 x
10 ins. 15 ins. in the ground. for
closing cor. to secs. 36 and 1. Tps.
Nos. 9 and 10 South Range 3 West.
marked C.C. with 6 notches on N.
S and W. edges and raised a
mound of stone alongside.
Thence I run —
west bet. secs. 1 and 36 —
Va. 16° 15' E.

72 Ravine drains N.
3.32 Top of small ridge N and S.

South Boundary Township No. 9. Sou[illegible]

19.82	Eureka gulch heads SW. drains NE.
20.32	Eureka road NE. and SW.
27.82	Gulch or ravine heads NW. drains [illegible]
40.00	Set a flintstone, 16 x 14 x 8 ins. 10 [illegible] in the ground, for 1/4 sec. cor. mark[illegible] 1/4 on N. face and raised a mound of stone alongside.
40.32	Enter cedars
53.32	Head of ravine drains SE.
75.82	Wood road on summit NW & SE.
77.07	" " " " NE. and SW.
80.00	Set a limestone, 40 x 22 x 18 ins. 30 ins. in the ground for cor. to secs. 1. 2. 35. and 36. marked 1 notch on east and 5 notches on west edges and raised a mound of stone alongside

Land mountainous

Soil 4th. rate. rocky

Some cedars along line.

West on south boundary Sec. 35

BOOK-A-221

[illegible] 3 West. [illegible]

[illegible]22	Wood road [illegible]
[illegible]74	Road NE. [illegible]
[illegible]00	Intersect [illegible] Military Res[illegible] chs. from 1/2 [illegible] and 67th. [illegible] boundary, [illegible] 20 x 18 x 15 [illegible] ground, for [illegible] 2 and 35. [illegible] notches on [illegible] west edg[illegible] of stone a[illegible] 10 in. dia. [illegible] marked [illegible] S. 2.

La[illegible]

Soil [illegible]

June 2[illegible]

Note - To[illegible]

Range 3 West. Salt Lake Meridian

Va. 16°15' E.

Wood road on summit NW and SE.
Road NE. and SW.
Intersect boundary of Fort Crittenden
Military Reservation, S. 47° E. 7.67
chs. from ½ mile corner between 66th.
and 67th. mile corners on said
boundary, and set a limestone,
20 x 18 x 15 ins. 15 ins. in the
ground, for closing cor. to secs.
2 and 35. marked C. C. with 2
notches on E. and 4 notches on
west edges and raised a mound
of stone alongside - A mahogany
10 in. dia. bears S. 0° 30' W. 36 lks.
marked B. T. C. C. T. 10. S. R. 3. W.
S. 2.

Land mountainous
Soil 4th. rate. No timber
June 2nd 1890.

Note - For General Description

192

South Boundary T. 9 S. R. 3 W.
Salt Lake Meridian

See Subdivisional notes of Town
Nos. 9 and 10 S. Range No. 3 West

Robert Gorlinski.
U. S. Dep. Surveyor.

BOOK-A-221

U. S. SURVEY

Salt Lake

The foregoing
South
Township No. 9
Salt Lake
Executed by
U.
Under Contract No
day of
and
examined, the nec
made, the said fie
cribe, are hereby a

BOOK-A-221

U. S. SURVEYOR GENERAL'S OFFICE,

Salt Lake City, Utah, July 26th *1890*

The foregoing field notes of the survey of the South Boundary

Township No. 9 South *Range No.* 3 West

Salt Lake Base and Meridian, Utah,

Executed by Robert Gorlinski

U. S. Deputy Surveyor,

Under Contract No. 160 *of the* 3rd

day of May 1st *and* June 3rd *1890, having been critically examined, the necessary corrections and explanations made, the said field notes, and the surveys they describe, are hereby approved.*

Ellsworth Daggett

U. S. Surveyor General for Utah.

BOOK A-221

REPORT

Filed Marc

Examined by Joh

Transcribed by Jen

Compared by A R M

FIEL

OF THE S

West Sou

Township No.

Range No.

SALT LA

UTA

Robert

U. S

Under his

Dated

Survey commen

Survey Comple

W Bdy

S "

E "

BOOK-A-221 5 195

REPORT

Filed March 13th 1889.

Examined by John H. Campe.

Transcribed by Jennie V. Bowman.

Compared by A. R. McAlkinon & M. J. Woodward

FIELD NOTES

OF THE SURVEY OF THE

West, South and East Boundaries

OF

Township No. 8 South

Range No. 2 West

OF THE

SALT LAKE MERIDIAN

IN

UTAH TERRITORY.

AS SURVEYED BY

Robert Gorlinski

U. S. Deputy Surveyor,

Under his Contract No. 160.

Dated May 3rd 1887.

Survey commenced May 14th. 1888 ✓

Survey Completed May 16th. 1888 ✓

W Bdy 6 0000
S " 3 61 75 closing 10.07
E " 56 80 9.99
1038.55 ✓ 1.50
21.56 ✓

NAMES AND DUTIES OF ASSISTANTS.

	Compassman.
James M. Tolman	Chainman.
John C. Flack	Chainman.
John Meade	Chainman.
Thomas S. Roark	Chainman.
	Axeman.
John C. Flack	Axeman.
Thomas S. Roark	Flagman.

BOOK-A-221

[2.—PRELIMINAI

We, James
nd John C
o solemnly swear that
ute the duties of chain
hain upon even and un
ins, either by sticking
vill report the true dist
rue length of all lines
est of our skill and al
tructions given us, in
and Subdivis
8 and 9 Sou
3 West of
f the Salt Lake base
Utah.

James
John C
John
Thome

Subscribed and sworn
day of May

[2.—PRELIMINARY OATH OF CHAINMEN.]

We, James M. Tolman and John C. Flack John Meade and Thomas Roark do solemnly swear that we will well and faithfully execute the duties of chain carriers; that we will level the chain upon even and uneven ground and plum the tally pins, either by sticking or dropping the same; that we will report the true distance to all notable objects, and the true length of all lines that we assist in measuring, to the best of our skill and ability, and in accordance with instructions given us, in the survey of the Section and Subdivision lines of Township 8 and 9 South in Ranges 3 and 3 West of the Salt Lake base and meridian in the Territory of Utah.

James M. Tolman, Chainman.
John C. Flack, Chainman.
John Meade, Chainman.
Thomas S. Roark, Chainman.

Subscribed and sworn to before me this 9th day of May 1888.

Joseph Gorlinski
Notary Public.

BOOK-A-22

[3.—PRELIM

We, Thomas

and Donald

do solemnly swear

perform the duties

ment of corners a

instructions given

and ability, in the

Subdivision

9 South, in

of the Salt Lake b

tory of Utah.

Thom

John

Subscribed and

day of M

[3.—PRELIMINARY OATH OF AXEMEN.]

We, Thomas S. Roark

and ~~Donald~~ John C. Flack

do solemnly swear that we will well and truly perform the duties of axemen, in the establishment of corners and other duties, according to instructions given us, and to the best of our skill and ability, in the survey of Exterior and Subdivision lines of Townships 8 and 9 South, in Ranges 2 and 3 West

of the Salt Lake base and meridian in the Territory of Utah.

Thomas S. Roark, ~~Axeman.~~ Flagman

John C. Flack, Axeman.

Subscribed and sworn to before me this 7th day of May 1888

Joseph Gorlinski
Notary Public

West B
T. 8 S.

Chs. Surve
May 14th
improved

From
to Towns
Ranges 2
a Quartz
15 in.s in
6 notches
with pits
on each
of stone.
of earth
alongside

South o
Between

40.00 Set a lim
in the gr
1/4 on the
in.s N.
and rai
ft. high.

West Boundary
T. 8 S. R. 2 W.

Chs. Survey commenced
May 14th 1888 with a Burt's
improved Solar Compass.

From the established corner
to Townships 7 and 8 S. between
Ranges 2 and 3 West, which is
a Quartzite stone 20X10X6 ins.
15 ins. in the ground, marked with
6 notches on the N. S. E. & W. edges
with pits 24X18X12 ins. lengthwise
on each line N. S. E. and W.
of stone. 6 feet distant and mound
of earth 2½ feet high, 5 feet base
alongside.

I run.
South on a true line
Between Secs. 1 and 6.
Va. 16° 23' E.

40.00 Set a limestone 12X10X8 ins. 8 ins.
in the ground for ¼ sec. cor. marked
¼ on the W. face, dug pits 18X18X12
ins. N. and S. of stone 5½ ft. dist.
and raised a mound of earth 1½
ft. high, 3½ ft. base alongside.

West Boundary
T. 8 S. R 2 W

Chs.
79.35 7th Mile Pass Road bears NE & SW
80.00 Set a limestone 14 X 10 X 7 in^s. 9 in
in the ground for cor. to secs. 6. 7. 1
marked with 5 notches on the S. and
1 notch on the N. edges; dug pits
18 X 18 X 12 in^s. in each section. 5½ f
dist. of stone. and raised a mound
of earth 2 ft. high 4½ ft base along
side.
White sage sandy loam. Soil 1st ra
Land level.

May 14th 1888

South on a true line,
Between Secs. 7 and 12
Va. 16° 23' E

40.00 Set a lime stone 15 X 8 X 6 in^s; 10
in the ground for ¼ sec. cor. marked
¼ on the W. face. dug pits 18 X 18 X 12
N. and S. of stone 5½ ft dist. and
raised a mound of earth 1½ ft. high
3½ ft. base alongside.
55.72 Small wash 5 lks. wide drains NE
80.00 Set a limestone 10 X 8 X 8 in^s. 6 in^s.

BOOK-A-22

West B
T. 8 S.

in the gr
12 and 13
on the N.
edges; d
each sec
and ra
ft high.

Land l
white sa
1st rate

South
Betwe

40.00 Set a
in the g
¼ on the
in^s. N.
and ra
1½ ft.
80.00 Set a
in the g

West Boundary
T. 8 S. R. 2 W

in the ground, for cor. to secs. 7, 18, 12 and 13, marked with 2 notches on the N. and 4 notches on the S. edges; dug pits 18X18X12 ins. in each section 5½ ft. dist. of stone, and raised a mound of earth 2 ft high, 4½ ft. base alongside.

Land level, mostly covered with white sage, Soil sandy loam 1st rate.—

South on a true line
Between Secs. 13 and 18.
Va. 16° 23' E.

40.00 Set a limestone 13X8X6 ins.; 8 ins. in the ground for ¼ sec. cor. marked ¼ on the W. face, dug pits 18X18X12 ins. N. and S. of stone 5½ ft. dist. and raised a mound of earth 1½ ft. high 3½ ft base alongside.

80.00 Set a limestone 16X6X6 ins.; 10 ins. in the ground for cor. to sections

West Boundary
T. 8 S. R 2 W.

Chs. 13. 18. 19 & 24 marked with
notches on the N. and S. edge
dug pits in each section 18 X
X 12 in. 5½ ft. dist of stone
and raised a mound of ea
2 ft. high 4½ ft base, along
side.
Land level, covered with
small sage brush and
shadscale. 1st rate sandy
soil.

South on a true line
Between Sections 19 and 2
Va. 16° 23' E.
Over gently rising valley & be
11.50 a point of ridge bearing Nor
Westerly, and enter pass abou
20 chs across South Easterly to
a ridge extending South Easte
about half mile into the Valley
16.50 Dry flat bed 40 lks wide drainsh
and enter bench level land N.

BOOK-A-221

West B
T. 8 S.

Chs. 1.70 Broad C
and S.W.
2.00 Set a lim
in the grou
¼ on the
X 12 in.
dist. and
earth 1½
along th
2.00 Set a
10 in. in
sections
with 4
notches
18 X 18 X
5½ ft.
raised
high 4
Gently
land,
of ridg
Soil 1
with sm
sage.

West Boundary
T. 8 S. R. 2 W

Chs. 1.70 Broad Cañon Road bears N.E. and S.W.

2.00 Set a limestone 15X10X5 in.; 10 in. in the ground for 1/4 sec. cor. marked 1/4 on the W. face. dug pits 18X18X12 in. N. and S. of stone 5 1/2 ft. dist. and raised a mound of earth 1 1/2 ft. high 3 1/2 ft. base alongside.

3.00 Set a quartzite rock 15X12X8 in. 10 in. in the ground, for cor. to sections 19. 30. 24 and 25. marked with 4 notches on the N. and 2 notches on the S. edges. dug pits 18X18X12 in. in each section. 5 1/2 ft. dist. of stone, and raised a mound of earth 2 ft high 4 1/2 ft. base alongside

Gently rising bench valley land, alongside of the spur of ridges on the West side of line Soil 1st and 2nd rate, covered with small brush and white sage. —

West Boundary
T. 8 S. R. 2 W.

Chs. South on a true line.
Between sections 25 and 3[illegible]
Va. 16° 23' E.
Over rolling bench.

40.00 Set a limestone 13 X 12 X 5 in.s 8[illegible]
in the ground for 1/4 sec. cor. mark[illegible]
1/4 on the W. face, dug pits 18 X 18 X [illegible]
in.s N. and S. of stone 5 1/2 ft. dist. [illegible]
raised a mound of earth 1 1/2 ft. h[illegible]
3 1/2 ft. base alongside.

80.00 Set a quartzite stone 15 X 8 X 6 in.
10 in.s in the ground for cor. to sec[illegible]
25. 30. 31 and 36, marked with [illegible]
notch on the S. and 5 notches on th[illegible]
N. edges, dug pits 18 X 18 X 12 in.s [illegible]
each section, 5 1/2 ft. dist. and raised a mou[illegible]
of earth 2 ft. high. 4 1/2 ft. base
alongside.

Rolling and level bench land
Soil gravely. 2nd rate overg[illegible]
with small sage brush.—

BOOK-A-221

West Bo[illegible]
T. 8 S. [illegible]

Chs. South on [illegible]
Between [illegible]
[illegible]
Over bro[illegible]
[illegible]6.75 Foot of la[illegible]
[illegible]4.00 Top of sa[illegible]
20 chs. to a[illegible]
N.W. abou[illegible]
[illegible]4.60 leave ridg[illegible]
Pass road [illegible]
Utah Lak[illegible]
bearing [illegible]
[illegible]7.15 Old Roa[illegible]
[illegible]8.00 leave hollow [illegible]
[illegible]0.00 Set a lim[illegible]
the groun[illegible]
and raise[illegible]
From this [illegible]
marked [illegible]
37 lks di[illegible]
41.00 A patch [illegible]
of line [illegible]
58.75 A gully [illegible]
SW a[illegible]
67.00 A sma[illegible]
[illegible]6.00 Gulch 25 [illegible]
80.00 Set a lim[illegible]

West Boundary
T. 8 S. R 2 W.

Chs. South on a true line
Between Sections 31 and 36.
N.A. 16° 23' E.
Over broken bench land —
6.75 Foot of low ridge bears N.W. and S.E.
4.00 Top of same ridge descends S.E. about 20 chs to a point in the valley, and extends N.W. about 1/2 mile distant.
24.60 Leave ridge and cross Chimney Rock Pass road in a hollow, leading from Utah Lake to Bolster Springs and bearing N. 63° W and S. 68° E.
37.15 Old Road bears N.W. and S.E.
38.00 Leave hollow and enter high bench bearing N.W. of E.
40.00 Set a limestone 16 X 12 X 8 in. 10 in. in the ground, marked on W side 1/4 for 1/4 on cor. and raised mound of stone alongside. From this cor. A cedar tree 6 in. dia marked B.T. 1/4 S. bears N. 70 W. 37 lks dist.
41.00 A patch of cedars on the W. side of line extending few chains W.
58.75 A gully 20 lks wide drs N.E. heads S.W. and leave cedars
67.00 A small gully heads S.W. drains N.E.
76.00 Gulch 25 lks wide drains N.E.
80.00 Set a limestone 17 X 10 X 8 in. 11 in. in

West Boundary
T. 8 S. R 2 W.

Chs the ground for cor. to sec. 31. 3
1 and 6. of Townships 8 and 9 S
between Ranges 2 and 3 West
marked with 6 notches on the N
S. E. and W. edges, and raised
a mound of stones alongside

Bench stony and broken la
Soil 2nd and 3d rate. overgro
with sage brush and few sca
cedars along the line —
May 15. 1888.

BOOK A-221

South B
T. 8 S.

Chs. From th
Township
Ranges
a limesto
the groun
on the N. S
of stones

East on
Betwee

4.00 A gully 2
12.75 Same gu
and S.E.
40.00 Set a lime
for 1/4 sec
dug pits 1
5 1/2 ft. d
of earth
44.55 A small
61.15 A small
69.40 Greeley
bears
80.00 Set a lim
for cor. to

South Boundary
T. 8 S. R. 2 W

Chs. From the established corner to Townships 8 and 9 South, between Ranges 2 and 3 West, which is a limestone 17X10X8 in.s 11 in.s in the ground, marked with 6 notches on the N. S. E. + W. edges, and mound of stones alongside.

Irun.

East on a true line
Between Sec.s 31 and 6.
Va. 16°23' E.

4.00 A gully 25 lks wide 5 ft. deep drs S.E.
12.75 Same gully drs N.E. and enter valley N. and S.E.
40.00 Set a limestone 14X8X6 in.s 9 in.s in the ground for 1/4 sec. cor. marked 1/4 on the N. face; dug pits 18X18X12 in. E. and W. of stone 5 1/2 ft. distant, and raised a mound of earth 1 1/2 ft high 3 1/2 feet base alongside.
44.55 A small wash drs. N.E.
61.15 A small wash drs. N.E.
69.40 Greeley Springs and 12 Mile Pass road bears N.W. and S.E. and small wash drs N.E.
80.00 Set a limestone 13X10X5 in.s 8 in.s in the ground for cor. to sections 31. 32. 5 + 6. marked with

South Boundary
T. 8 S. R 2 W.

Chn. 5 notches on the E. and 1 notch on the W. edges, dug pits 18X18X12 in.s in each sec. 5½ ft. dist. of stone and raised a mound of earth 2 ft. high 4½ ft. base alongside.

Gently rolling valley land. West end on the bench. Soil 1st & 2nd rate, overgrown with small sage and shadscale brush. —

East on a true line
Between Sec.s 32 and 5.
Va. 16° 23' E.

11.55 Fairfield and Greeley's Springs Road to Hamansville bears North and South

40.00 Set a limestone 13X8X6 in.s 8 in.s in the ground for ¼ sec. cor. marked ¼ on the N. for dug pits 18X18X12 in.s E. & W. of stone 5½ ft. dist. and raised a mound of earth 1½ ft. high 3½ ft. base alongside

49.40 Small ravine drs. N.E.

58.90 Chimney Rock Pass road bears NW & SE

80.00 Set a limestone 13X12X8 in.s 8 in.s in the

BOOK-A-221

South Bo
T. 8 S

ground. for
marked with
4 notches on
X12 in.s in ea
and raised
4½ ft. base
Land
sage - So

East on a
Between

0.00 Set a grau
in the grou
on the N.
E. and W.
raised a
3½ ft. bas
1.25 Small w
2.70 Small w
0.00 Set a grau
ground. f
marked w

South Boundary
T. 8 S. R. 2 W

ground. for cor. to sec. 32. 33. 4 + 5, marked with 2 notches on the W. and 4 notches on the E. edges, dug pits 18X18X12 in. in each sec. 5½ ft. dist. of stone, and raised a mound of earth 2 ft. high 4½ ft. base alongside.—

Land level covered with white sage — Soil 1st rate.

East on a true line.
Between Secs. 33 and 4.
Va. 16° 23' E.

00 Set a granite stone 13X10X8 in.; 8 in. in the ground. for 1/4 sec. cor. marked 1/4 on the N. face, dug pits 18X18X12 in. E. and W. of stone 5½ ft. dist. and raised a mound of earth 1½ ft. high 3½ ft. base alongside.

1.25 Small mark. dm. N.

2.70 Small mark dm. N.

0.00 Set a granite stone 18X8X6 in.; 12 in. in the ground. for cor. to sec. 33. 34. 3 and 4, marked with 3 notches on the E. and W. edges.

South Boundary
T. 8 S. R. 2 W.

Chs. dug pits 18 X 18 X 12 in.s in each sec. 5½ f
of stone, and raised a mound of earth
high 4½ ft. base alongside.
Level valley, covered with fine white
sage growth. Soil 1st rate quality

East on a true line bet. Secs. 3 4 and 5
Va. 16°23' E.

40.00 Set a limestone 14 X 12 X 6 in.s 9 in.s in the
for ¼ sec. cor. marked ¼ on the N. face. d
pits 18 X 18 X 12 in.s E. & W. of stone 5½ ft. dist.
raised a mound of earth 1½ ft. high 3½ f
base alongside.

52.00 Foot of low ridge, 2.50 chs. S. of hollow, b
S.W. and N.E. to hollow.

57.50 Top of same ridge bears S.W. & N.E.

59.00 head of a hollow dn N.W. 50 lks wide

61.75 Intersect the E. Boundary of Fort Crit
den Old Military Reservation on a
low divide between Cedar and Utah
Lake Valleys L. 35° W. 10.07 Chs.
from ½ Mile cor. between 78th and 79th
mile corners on said boundary, prov
established, where I set a limest

BOOK-A-221

South
T. 8

Chs. 12 X 12 X 6 in.s
C. C. on the
on the E. and
a mound of
connection
3. between
Ranges 2
cor. A ceda
T. 9 S. R
89°45' E

West ha
covered w
Soil 1st
East en
on the low
and Ut
Soil 2
with sa

South Boundary
T. 8 S. R 2 W.

Chs. 12 X 12 X 6 in^s. 8 in^s. in the ground, marked C. C. on the W. face, with 3 notches on the E. and W. edges, and raised a mound of rocks alongside, for connection corner to sections 34 and 3, between Townships 8 and 9 S. Ranges 2 West, and from which cor. A cedar 6 in^s. dia., marked B. T. T. 9 S. R 3 W. S. 3. bears S. 89° 45' E 9.20 Chs. distant.

West half mile in level valley covered with white sage. Sandy loam. Soil 1st rate.
East end in the foot hills, and on the low divide, between Cedar and Utah Lake Valleys.
Soil 2nd and 3^d rate, overgrown with sage brush.

East Boundary
T. 8 S. R. 2 W.

Chs. From the established corner to secs. 31, 36, 1 and 6. between Townships 7 and 8 South, Range 1 and 2 West, which is a Sandstone 30 X 12 X 10 ins. 20 ins. in the ground, marked with 6 notches on the N. S. E. and W. edges, with pits 24 X 18 X 12 ins. lengthwise N. S. E and W. of stone 6 ft. dis. and a mound of earth 2½ ft. high 5 feet base alongside.

Iron.

South on a true line
Between Sections 1 and 6.
Va. 16° 23' E.

Over level and rising valley

27.00 Foot of low ridge bears NE and S.W. and leave level valley

40.00 Set a limestone 12 X 10 X 6 ins.; 8 ins. in the ground for ¼ sec. cor. marked ¼ on the W. face, and raised a mound of rocks alongside

56.80 Intersect the Boundary of Fort Crittenden Old Military Reserve on the low divide between the Cedar

East Boundary
T. 8 S. R 2 W.

Chs. and Utah Lake Valleys. S. 81°45' E.
1.50 Chs. from 2nd angle cor. between
84th and 85th mile corners on said
boundary previously established
or ~~N 14°45' E. 24.99 Chs.~~ N. 22°20' E
8.99 Chs and S 81°45' E 1.50 chs
from the 1/2 mile cor: between the 84th & 85th
Mile, where I set a limestone
15 X 10 X 6 in.s 10 in.s in the ground
marked C. C. on the W. face with 5 notches on the
S. and 1 notch on the N. edges,
and raised a mound of rocks
alongside. — for connection corner
between Sect 1 and 6. T. 8 S. R.s 1 and 2 W.

Land gradually rising
to the South. Soil 2nd and
3d rate, covered with
sage brush. —

May 16th 1888.

Exterior
T. 8 S. R 2 W

General Description

This township is in the Southern portion of Cedar Valley and contains lar proportion of first rate la suitable for agricultural purposes.
All land along the bound of Fort Crittenden Reserv on the East, is in the low h which form a divide betwe the Utah Lake and Ceda valleys. The soil is grav and 2d and 3d rate qua for about half mile distan along said boundary.

Robert Gorlinsk
U. S. Deputy Sur

BOOK-A-22

U. S. SURVEYOR G

Salt Lake C

The foregoing fi
West, S
bou
Township No. 8
of the Salt Lake Mer
Robert
Under Contract No.
day of Ma
May
examined, the necess
made, the said field
are hereby approved.
Ells

BOOK-A-221

U. S. SURVEYOR GENERAL'S OFFICE,

Salt Lake City, Utah, July 26th 1890

The foregoing field notes of the survey of the West, South and East boundaries

Township No. 8 S Range No. 2 W

of the Salt Lake Meridian, Executed by Robert Gorlinski

Under Contract No. 160 of the 3rd

day of May 1887, in the month of May 1888, having been critically examined, the necessary corrections and explanations made, the said field notes, and the surveys they describe are hereby approved.

Elsworth Daggett

U. S. Surveyor General for Utah.

BOOK-A-22

EPORT

iled

xamined by

ranscribed by

ompared by

FIEL

OF THE SU

Yuba

ownship No. 8

ange No. 2

SALT LA

UTAH

AS

Robert

U. S. I

Under his C

ated

rvey commenced

rvey Completed

50. 5

BOOK-A-221

219 5

REPORT:

Filed March 13th 1889

Examined by John H. Campe.

Transcribed by Jennie V. Bowman,

Compared by H R McAtkinson & M J Woodward

FIELD NOTES

OF THE SURVEY OF THE

Subdivisions

OF

Township No. 8 South

Range No. 2 West

OF THE

SALT LAKE MERIDIAN

IN

UTAH TERRITORY.

AS SURVEYED BY

Robert Gorlinski

U. S. Deputy Surveyor,

Under his Contract No. 160.

Dated May 3rd, 1887.

Survey commenced May 16th. 1888

Survey Completed May 24th. 1888

50.57.97

Closing 71.09

NAMES AND DUTIES OF ASSISTANTS.

	Compassman.
James M. Tolman	Chainman.
John C. Flack	Chainman.
John Meade	Chainman.
Thomas S. Roark	Chainman.
	Axeman.
John C. Flack	Axeman.
Thomas S. Roark	Flagman.

BOOK-A-221

Subdivi

T. 8 S.

Survey

with a B

From the

the South

between se

which is

8 X 6 in.s 12

with 3 not

edges, pits

section, 5½

and a m

high, 4½

North be

over leve

40.00 Set a lime

8 in.s in th

marked

pits 18 X 18

5½ feet d

of earth

alongside

80.00 Set a sa

BOOK-A-221

Subdivisions
T. 8 S. R 2 W.

Chs. Survey commenced May 16. 1888 with a Burt's improved solar compass.

From the established corner on the South boundary of the township, between sections 33, 34, 3 and 4, which is a granite stone 18 X 8 X 6 in.s 12 in.s in the ground, marked with 3 notches on the E. and W. edges, pits 18 X 18 X 12 in.s in each section, 5½ feet distant of stone and a mound of earth 2 feet high, 4½ feet base alongside,

I run

North between Sections 33 & 34
Va. 16° 23' E.

over level valley.

40.00 Set a lime stone 12 X 12 X 5 in.s 8 in.s in the ground. for ¼ sec. cor. marked ¼ on the W. face, dug pits 18 X 18 X 12 in.s N. and S. of stone 5½ feet distant, and raised a mound of earth 1½ feet high 3½ ft. base alongside.—

80.00 Set a sand stone 14 X 8 X 6 in.s

Subdivision
T. 8 S. R. 2 W.

Chs. 9 ins. in the ground, for cor. to sec.s 27. 28. 33 and 34, marked with 1 notch on the S. and 3 notches on the E. edges; dug pits 18X18X12 ins. in each sec. 5½ ft. distant of stone, and raised a mound of earth 2 ft. high, 4½ ft. base alongside.
Fine level 1st rate land, Soil sandy loam with white sage.

East on a true line,
Between Sections 27 and 34
Va. 16° 23' E.

40.00 Set a limestone 15X8X6 ins. 10 in. in the ground for ¼ sec. cor. marked ¼ on the N. face, dug pits 18X18X12 ins. E. and W. of stone 5½ feet distant, and raised a mound of earth 1½ ft. high 3½ ft. base alongside.

50.00 Leave white sage and enter gently rising bench N. and S.

70.50 Top of rising bench and crest of divide between Cedar Valley

Subdivisions
T. 8 S. R. 2 W.

Sec. and Utah Lake Valley.
85. A point of Intersection with the Eastern Boundary of Fort Douglas Military Reservation South 17° West 6.94 Chs. from ½ M. Cor. between 79 and 80 M. corners on said boundary previously established. Where I set a limestone 15X8X6 ins. 10 ins. in the ground marked C. C. on the West face with 1 notch on the S. and 3 notches on the East edges, and raised a mound of rocks alongside for connection corner between Secs. 27 and 34

West half mile level land, covered with white sage and shadscale. East part gently rising land to open low summit, covered with sage brush.
Soil 1st and 2nd rate.

Subdivisions
T. 8 S. R. 2 W

Ch. North between Sections
27 and 28.
Va. 16° 23' E.
over level valley

40.00 Set a lime stone 15 X 10 X 6 in°.
10 in°. in the ground, for 1/4 cor.
marked 1/4 on the W. face, dug
pits 18 X 18 X 12 in°. N and S. of
stone, 5 1/2 ft dist. and raised
a mound of earth 1 1/2 ft. high
3 1/2 ft. base along side —

80.00 Set a Flint stone 17 X 12 X 5 in°.
11 in°. in the ground, for cor. to
21. 22. 27 and 28. marked with
2 notches on the S. and E. edges
dug pits 18 X 18 X 12 in°. in each
5 1/2 ft. dist. of stone, and raised
a mound of earth 2 ft high 4 1/2 ft
base along side.

Level valley land, covered with
white sage and shadscale brush
Soil sandy loam 1st rate.

BOOK A-221

Subdivisions.
T. 8 S. R. 2 W.

Ch. East on a true line
Between Sections 22 and 27
Va. 16° 23' E.
2480. Old Shepherdess Road bears N. & S.
2500. Set a limestone 16 X 10 X 8 in. 10 in.
in the ground for 1/4 sec. cor. marked
1/4 on the N. face, dug pits 18 X 18
X 12 in. E. and W. of stone and raised
a mound of earth 1 1/2 ft. high 3 1/2
feet base alongside.
4100. Leave valley and enter foot of
low ridge bearing N. and S.
4280. Ravine heads N.E. drs. S.W.
4300. A hollow 3.00 chs. wide bears
N.E. and S.W.
4900. Set a limestone 14 X 12 X 7 in.
9 in. in the ground for cor. to
secs. 22. 23. 27 and 26. marked
with 2 notches on the S. and E.
edges, and raised a mound of
stones alongside
West half in the valley, Soil
1st rate. East half foot hills and
low ridge Soil 2nd and 3rd rate.
Shadscale and sage undergrowth.

Subdivisions
T. 8 S. R 2 W.

Chs. South on a true line
Between Secs. 26 and 27.
Va. 16°23' E.
Over hollow and foothills
2.50 Enter hollow 3.00 chs. wide bears N.E. and S.W.
40.00 Set a limestone 14 x 12 x 10 ins.
9 ins. in the ground for 1/4 sec. cor.
marked 1/4 on the W. face, and
raised a mound of stones
alongside —
45.00 Foot of low ridge bears N.E.
and S.W.
49.00 Top of same ridge N.E. and S.W.
52.00 A hollow 3.00 chs wide bears N.E.
60.00 Intersect the East Boundary
Fort Crittenden Old Military Reserve
North 17° East 14.29 Chs.
from 1/2 mile corner between
79th and 80th Mile corners on
said boundary previously established
on the crest of low dividing ridge
between Cedar and Utah Lake
Valleys, where I set a limestone
14 x 12 x 8 ins. 9 inches in
the ground, for connection

Subdivisions
T. 8 S. R 2 W.

Chs. corner between sections 26 and 27 marked C. C. on the N. face, with 2 notches on the S. and E. edges, and raised a mound of rocks alongside.

Foothill, hollow and low ridge land.— Soil 2nd and 3d rate, covered with sage and shadscale brush.—

East on a true line
Between Secs. 23 and 26.
Va. 16° 23' E.

Over hollow and low ridge land.

2.00 A hollow 3.00 chs wide bears N.E. and S.W. and enter foot of low ridge

3.26 Intersect the East Boundary of Fort Crittenden Old Military Reservation N. 19° 30' E. 2.13 Chs from half mile cor. between 80th and 81st mile corners on said boundary, previously established.

Subdivisions
T. 8 S. R 2 W.

Chs. where I set a limestone 16x16x14 in. 10 in. in the ground, for connection cor. between Secs. 23 and 26. marked C.C. on the W. face with 2 notches on the South and E. edges, and raised a mound of rocks alongside —

Hollow and low ridge land covered with sage brush
Soil 2nd and 3d rate.
May 16. 1888.

From the established corners to secs. 22. 23. 26 and 27
I run.
North between Sections
22 and 23.
Va. 16°23' E.

9.00 Top of low ridge bears NE and S.W.

31.00 A gully 20 lks wide 3 ft deep drains S.W.

Subdivisions
T. 8 S. R 2 W.

Chs.
4.00 Set a limestone 14X14X10 in.
9 in. in the ground for 1/4 sec.
Cor. marked 1/4 on the W. face,
and raised a mound of stones
along side, and entered SE-SW.
5.00 enter valley N.E. and S.W.
9.00 Set a limestone 12X10X6 in.
8 in. in the ground, for cor. to
Secs. 14. 15. 22 and 23.
marked with 3 notches on the S.
and 2 notches on the E. edges,
dug pits 18X18X12 in. in each
between, 5 1/2 feet dist. of stone,
and raised a mound of earth
2 ft. high, 4 1/2 ft base along
side.

South half low ridge and
hollow land Soil 3rd and
2nd rate. with sage brush.
North end for 30 chs. level
valley land with white sage
Soil 1st rate. —

Subdivisions
T. 8 S. R 2 W.

Chs. East on a true line between Sections 14 and 23.
Va. 16°.23' E.

39.00 Enter south end of small round hill bearing N. about 25 chs.

40.00 Set a lime rock 16 X 12 X 10 in.s and S. 250 chs. 10 in.s in the ground, marked 1/4 on the N. face for 1/4 sec. cor. and raised a mound of stone alongside.

42.50 Top of ridge bears N. descends S. to valley 3.00 chs distant.

46.00 Enter level and gently rising valley

80.00 Set a limestone 18 X 10 X 6 in.s 12 in.s in the ground, for cor. to sections 13. 14. 23 and 24, marked with 3 notches on the S. and 1 notch on the E. edges, dug pits 18 X 18 X 12 in.s in each section, 5 1/2 feet distant of stone, and raised a mound of earth 2 feet high 4 1/2 feet base alongside.

Subdiv
T. 8 S

Chs. Valley
level co
and sha
East h
with sm
rate - co

South

2.87 Intersec
of Fort
Reservat
ween C
Valleys
Chs. from
boundar
I set a
the grou
with mo
notches a
for con
Low
rate c

Subdivisions
T. 8 S. R. 2 W.

Th. Valley land. West half level covered with whitesage and shadscale Soil 1st rate - East half gently rising valley with small ridge Soil 2nd rate. covered with sage brush.

South between Secs. 23 and 24
Va. 16° 23' E.

2.87 Intersect the Eastern Boundary of Fort Cottenden Old Military Reservation on the low divide between Cedar and Utah Lake Valleys. South 79° 30' West 15.13 Chs. from 82d Mile corner on said boundary previously established. where I set a limestone 10X10X8 in. 6 in in the ground marked C.C. on the N. face with mound of rocks alongside and 3 notches on the S. and 1 notch on the E. edge for connection cor. between Secs. 23 & 24

Low divide rising land. Soil 2nd rate covered with sage brush.

Subdivisions
T. 8 S. R 2 W.

Chs. East on a true line between Sect. 13 and 24.
Va. 16° 23' E.
Over rising valley and low
7.50 foot of low ridge bears N.E. and S.W.
15.60 Intersect the East boundary of Fort Crittenden Military Reservation, N. 79° 30' E. 0.74 from 82d Mile cor. on said boundary previously established where I set a limestone 20 X 10 X 10 ins. 15 ins. in the ground marked C.C. on the West face with 3 notches on the S. and 1 notch on the East edges, and raised mound of rocks alongside, for closing cor. to sect. ~~14~~ 13 and ~~23~~ 24 as connection to the boundary on the dividing ridge between Cedar and Utah Lake valleys.

Valley and ridge land with sage brush soil 2nd and 3d rate

BOOK-A-22

Subdiv
T. 8 S

Chs. North. le

Over lev
40.00 Set a lim
10 ins. in
cor. mar
dug pits
S. of sto
raised a
high 3½
80.00 Set a li
9 ins. in
sect. 11.
with
1 notch
pits 18
5½ ft.
raised
2 ft. hi
side.
Level
sage, s
growth
Sandy

BOOK-A-221

Subdivisions
T. 8 S. R. 2 W.

Bn. North between Secs.
13 and 14
Va. 16° 23' E.
Over level valley -
1900 Set a limestone 16X14X5 ins.
10 ins in the ground for 1/4 sec.
cor. marked 1/4 on the W. face
dug pits 18X18X12 ins. N. and
S. of stone 5 1/2 feet dist. and
raised a mound of earth 1 1/2 ft
high 3 1/2 ft base alongside -
1900 Set a limestone 14X10X5 ins.
9 ins in the ground for cor. to
secs 11. 12 13 and 14. marked
with 4 notches on the S. and
1 notch on the E. edges. dug
pits 18X18X12 ins. in each sec.
5 1/2 ft. dist. of stone, and
raised a mound of earth
2 ft. high 4 1/2 ft base along
side.
Level valley land, covered with
sage, shadscale and white sage
growth, Soil 1st rate with
Sandy loam. -

Subdivisions.
T. 8 S. R 2 W.

Chs. East on a true line
Between Secs.
12 and 13.
Va. 16° 23' E.
Over level and rising valley

40.00 Set a limestone 12 X 9 X 6 in.
8 in. in the ground for 1/4 sec. cor.
marked 1/4 on the N. face, dug
pits 18 X 18 X 12 in. E. and W. of
stone 5 1/2 ft distant and raised
a mound of earth 1 1/2 ft high
3 1/2 feet base alongside.

48.46. Intersect the Eastern boundary of
Fort Crittenden Old Military Reserv.
on the crest of low dividing ridge be-
tween Cedar & Utah Lake Valleys
S. 14° 45' W. 16.85 Chs. from 1/2 Mile
cor. between 83d and 84th Mile cor.
on said boundary previously establish
where I set a limestone 15 X 10 X 6 in. 10
in. in the ground, for connection cor. be-
tween 12 and 13. marked C.C. on the W.
face with 4 notches on the S. and 1 notch
on the East edges, and raised a mound
of rocks alongside.

BOOK-A-221

Subdivisions
T 8 S. R 2 W.

Gently rising valley and low ridge
Soil 2nd rate covered with sage.
May 17. 1888.

North between Secs. 11 and 12
Va. 16° 23' E.

40.00 Set a lime stone 12X10X5 in. 8 in. in the ground for 1/4 sec. cor. marked 1/4 on the W. face. dug pits 18X18X12 in. N. and S. of stone 5 1/2 ft. dist. and raised a mound of earth 1 1/2 ft high 3 1/2 ft base alongside.
61.50 Old road bears NE. and SW.
70.30 Old road bears NE and SW.
80.00 Set a lime stone 18X10X8 in. 12 in. in the ground for corner to sec. 1. 2. 11 + 12 marked with 5 notches on the S. and 1 notch on the E edges. dug pits 18X18X12 in. in each section 5 1/2 ft dist of stone and raised a mound of earth 2 ft high 4 1/2 ft base alongside.

Level valley, with sage and shadscale brush. Soil sandy
2nd rate.

Subdivisions
T. 8 S. R 2 W

Chs. East on a true line
Between Sections 1 and 12
Va. 16° 30' E.
Over level rising valley
4.70 Old Road bears N.E. and S.W.
40.00 Set a limestone 20 X 10 X 8 in.s 15 in.s
in the ground for 1/4 sec. cor. mark
1/4 on the N. face. dug pits 18 X 18 X
in.s E. & W. of stone 5 1/2 ft. dist.
and raised a mound of earth 1 1/2 ft
high 3 1/2 ft base alongside.
69.50. Intersect the Boundary of Fort
Crittenden Old Military Reserve
on the low divide between the Cedar
and Utah Lake Valleys S 22° 20'
at angle corner marked & O. 3/4 Rouwest
15.01 Chs. from 1/2 Mile cor. betw
84 and 85th Miles corners on
boundary previously established
where I set a limestone 18 X 10 X 8 in.s 12
in.s in the ground for connection cor. be
tween sec.s 1 and 12, marked C. O. on
the W. face, with 5 notches on the S. and 1
notch on the E. edges. and raised a mound
of stones alongside.
Rising valley. Sandy 2nd rate soil & sage

BOOK A 221

Subdivisions
T. 8 S. R. 2 W

0 hs. North on a random line
Between Secs. 1 and 2
Va. 16° 23' E.
40.00 Set a temporary 1/4 Sec. cor.
80.50 Intersect the North Boundary of
the township 35 lks. West of cor.
to sections 1. 2. 35 and 36.
thence I run
S. 0° 15' W. on a true line
Between Secs. 1 and 2
with same Va.
40.50. Set a limestone 13X11X5 ins.
8 ins. in the ground for 1/4 sec. cor.
marked 1/4 on the W. face, dug pits
18X18X12 ins. N. and S. of stone
5 1/2 ft. dist. and raised a mound
of earth 1 1/2 ft. high, 3 1/2 ft. base
alongside.
80.50 The corner to secs. 1. 2. 11 and 12.

Valley level land, covered
with sage and shadscale brush
Soil sandy 2nd rate.--

Subdivisions
T. 8 S. R. 2 W.

Chs. North between Sec. 14 and 15
Va. 16° 23' E.
Over level valley
22.20 Sheep road bears N.E. and S.
40.00 Set a limestone 14 X 12 X 8 in.
9 in. in the ground, for 1/4 sec.
marked 1/4 on the W. face, dug
pits 18 X 18 X 12 in. N. and S.
stone 5 1/2 ft. distant, and raised
a mound of earth 1 1/2 ft. high
3 1/2 ft. base alongside.
80.00. Set a limestone 12 X 10 X 6 in.
8 in. in the ground, for corner
to secs. 10. 11. 14 and 15, marked
with 4 notches on the S. and
notches on the E. edges, dug pits
18 X 18 X 12 in. in each section
5 1/2 ft. dist. of stone, and raised
a mound of earth 2 ft. high
4 1/2 ft. base alongside.

Level valley land, overgrown
with sage and shadscale brush
Soil 1st rate. –

BOOK-A-221

Subdivisions
T. 8 S. R. 2 W.

6 ch. East per a random line.
Between Secs. 11 and 14
Va. 16° 23' E.
40.00 Set a temporary 1/4 sec. cor.
8.00. Intersect N. and S. line,
12 lks. S. of cor. to secs. 11. 12.
13 and 14.
thence S. run.
S. 89° 54' W. on a true line
Between Secs. 11 and 14
with same Va.
26.50 Old Road bears N.E. and S.W.
22.00 Old Road bears N.E. and S.W.
40.00. Set a lime stone 11 X 9 X 6 in. 7
in. in the ground, for 1/4 sec. cor.
marked 1/4 on the N. face, dug
pits 18 X 18 X 12 in. E. and W.
of stone, 5 1/2 ft. dist. and raised
a mound of earth 1 1/2 ft. high
3 1/2 ft. base alongside —
8.00 The cor. to secs. 10. 11. 14 and 15.
Level valley overgrown with
shadscale brush. Soil 1st rate
with sandy loam. —

Subdivisions
T. 8 S. R. 2 W

Chs. North between Secs. 10 and 11
Va. 16° 23' E.

40.00 Set a limestone 12 X 10 X 8 ins.
8 ins. in the ground for 1/4 sec. co.
marked 1/4 on the W. face. dug pits
18 X 18 X 12 ins. N and S. of stone
5 1/2 ft. dist. and raised a mound
of earth 1 1/2 ft. high 3 1/2 ft. base
alongside.

80.00. Set a limestone 18 X 10 X 8 ins.
12 ins. in the ground, for cor. to
Secs. 2. 3. 10 and 11, marked on
5 notches on the S. and 2 notches
on the E. edges. dug pits 18 X 10
X 12 ins. in each section 5 1/2 ft.
dist. of stone, and raised a mound
of earth 2 ft. high 4 1/2 ft. base
alongside.

Land level, covered with shadow
and sagebrush. Sandy loam
soil 1st and 2nd rate
May 18th 1880

BOOK-A-221

Subdivisions
T. 8 S. R. 2 W

Chs. East on a random line
Between secs. 2 and 11
Va. 16° 23' E.

40.00 Set a temporary 1/4 sec. cor.

20.50 Intersect the N. and S. line 4 7/10 chs.
North from corner to secs. 1. 2. 11
and 12.

thence I run
N. 89° 40' W on a true line
Between Sections 2 and 11
with same Va. –

20.25 Set a limestone 12 X 8 X 6 ins. 8 ins.
in the ground for 1/4 sec. cor. mark-
ed 1/4 on the N. face. dug pits
18 X 18 X 12 ins. E. + W. of stone
5 1/2 ft. dist. and raised a
mound of earth 1 1/2 ft. high
3 1/2 ft. base. alongside.

53.00 Leave high sage brush and
enter open plain valley
N. + S.

80.50 The cor. to secs. 2. 3. 10 and 11.

Level valley. Sandy soil. 1st and
2nd rate, high sage brush on the East

Subdivisions
T. 8 S. R 2 W

Obs. North on a random line
Between Secs. 2 and 3.
Va. 16° 23' E.

40.00 Set a temporary 1/4 sec. cor.

80.40 Intersect the N. Boundary of the
township 28 lks. W. from corner
Sections 2. 3. 34 and 35
thence I run
S. 0°, 12' W. on a true line
Between Secs. 2 and 3
with same Va.

40.40. Set a limestone 14X10X8 in.
9 in. in the ground for 1/4 sec. c
marked 1/4 on the W. face; dug
pits 18X18X12 in. N. and S.
of stone 5 1/2 ft. dist. and
raised a mound of earth
1 1/2 ft. high. 3 1/2 ft. base along
side.

80.40. The cor. to Secs. 2.3.10 and 11

Level valley land, covered
with small sage and shadscale
Fresh soil sandy loam 1st
and 2nd rate.—

BOOK-A-221

Subdivisions
T. 8 S. R. 2 W.

Wn. From the established cor. to sections 21. 22. 27 and 28.
I run
North, between Secs. 21 and 22
Va. 16° 23' E.
Over level valley
4.00 Set a limestone 13X12X5 in. 8 in. in the ground for 1/4 sec. cor. marked 1/4 on the W. face. dug pits 18X18X12 in. N. and S. of stone 5 1/2 ft. dist. and raised a mound of earth 1 1/2 ft. high 3 1/2 ft. base. alongside.
6.00 Small creek drains N. W.
9.00 Set a blue lime stone 18X7X6 in. 12 in. in the ground for cor. to sect. 15. 16. 21 and 22. marked with 3 notches on the S. and E. edges. dug pits 18X18X12 in. in each section, 5 1/2 feet dist of stone, and raised a mound of earth 2 ft. high. 4 1/2 ft. base, alongside.

Level valley covered with shad-scale brush. Sandy loam, Soil 1st rate

Subdivisions
T. 8 S. R. 2. W

Chs. East on a random line
Between Secs. 15 and 22
Va. 16° 23' E
Over level valley
40.00 Set a temporary 1/4 sec. cor.
80.20 Intersect the N. and S. line
at corner to secs. 14. 15. 22 and 23
thence I run
West on a true line,
Between Secs. 15 and 22
with same Va.
26.50 Sheepherders Road bears N.
and S.W.
40.10. Set a limestone 13 X 10 X 7 ins.
8 ins. in the ground, marked 1/4
on the N. face, for 1/4 sec. cor. di
pits 18 X 18 X 12 ins. E. & W. of sh
5 1/2 ft distant, and raised o
mound of earth 1 1/2 ft high 3 1/2
ft. base alongside
80.20 The cor. to sections 15. 16. 21 & 22

Level valley land with shadscal
brush. Soil 1st rate.

BOOK-A-221

Subdivisions
T. 8 S. R 2 W.

Ch. North, between Sec. 15 and 16.
Va. 16° 23' E.

4.00 Set a granite stone 14X12X10 in.
9 in. in the ground, for 1/4 sec. cor.
marked 1/4 on the W. face; dug
pits 18X18X12 in. N. & S. of stone
5 1/2 ft. distant, and raised a
mound of earth 1 1/2 ft. high, 3 1/2
ft. base alongside.—

8.00 Set a lime stone 12X10X8 in.
8 in. in the ground, for cor. to sec.
9. 10. 15 and 16. marked with 4
notches on the S. and 3 notches on
the E. edges, dug pits 18X18X12 in.
in each sec. 5 1/2 ft. dist. and
raised a mound of earth 2 ft.
high, 4 1/2 ft. base alongside.

Land level overgrown with
chaparral brush. Sandy loam
soil 1st rate.—

Subdivisions
T. 8 S. R 2 W.

Chs. East on a random line between Sections 10 and 15
Va. 16° 23' E.

40.00 Set a temporary 1/4 sec. cor.

79.78 Intersect the N. and S. line 18 chs S. of corner to sections 9. 10. 15 and 16.

Thence I run S. 89° 52' W. on a true line Between Sec. 10 and 15 with same Va.

39.89 Set a lime stone 10X10X8 in. 6 in. in the ground, for 1/4 sec. cor. marked 1/4 on the N. face, dug pits 18X18X12 in. E. and W. of stone, 5 1/2 ft. dist. and raised a mound of rock and earth 2 ft high 4 1/2 ft. base alongside.

79.78 The cor. to sect. 9. 10. 15 and 16.

Level valley land, covered with shadscale brush.
Soil 1st rate.

BOOK-A-221

Subdivisions
T. 8 S. R. 2 W

Obs. North. between Secs. 9 and 10
Va. 16° 23' E.

Open level valley land

40.00 Set a limestone 12X10X8 ins. 8 ins. in the ground for 1/4 sec. cor. marked 1/4 on the W. face, dug pits 18X18X12 ins. N + S. of stone 5 1/2 feet distant, and raised a mound of earth 1 1/2 ft. high 3 1/2 ft. base alongside.

80.00 Set a limestone 16X14X8 ins. 10 ins. in the ground for cor. to Secs 3. 4. 9 and 10. marked with 5 notches on S. and 3 notches on the E. edges. dug pits 18X18X12 ins. in each section 5 1/2 ft. dist. of stone. and raised a mound of earth 2 ft. high. 4 1/2 ft. base alongside

Open level valley - covered with scrub sage. Sandy loam Soil 1st and 2nd rate

May 19th 1888.

Subdivisions.
T. 8 S. R 2 W.

Chs. East on a random line
Between Sections 3 and 10.
Va. 16° 23' E.

40.00 Set a temporary 1/4 sec. cor.
80.36 Intersect the N. & S. line. 17 L
North from corner to sections
2. 3. 10 and 11

thence I run
N 89° 53' W on a true line
Between Sections 3 and 10
with same Va. –

40.18 Set a limestone 12 X 10 X 8 in.
8 in. in the ground, for 1/4 sec.
marked 1/4 on the N. face. d
pits 18 X 18 X 12 in. E and W
of stone 5 1/2 ft. distant, and
raised a mound of earth
1 1/2 ft. high 3 1/2 ft. base along
side

80.36 The cor. to Sect. 3. 4. 9. and 10.
Level valley, covered with
small chaparral brush.
Soil 1st rate

Subdivisions
T. 8 S. R 2 W.

Ths. North on a random line,
Between Sections 3 and 4.
Va. 16° 23' E.
4000 Set a temporary 1/4 sec. cor.
2448 Intersect the North boundary
of the township 45 lks West
of corner to secs. 3, 4, 33 and 34.
thence I run
S. 0° 19' W on a true line
Between Secs. 3 and 4.
with same Va.
0.48 Set a quartzite rock 12 X 10 X 8 ins.
8 ins in the ground for 1/4 sec. cor.
marked 1/4 on the W face, dug
pits 18 X 18 X 12 ins. N. & S. of
stone 5 1/2 ft. dist. and raised
a mound of earth 1 1/2 ft. high
3 1/2 ft. base alongside.
0.48. The cor. to secs. 3, 4, 9 and 10.

Level valley land sparsely
overgrown with patches of sand
sage and shadscale brush
Soil 1st rate, with sandy loam.

Subdivisions
T. 8 S. R. 2 W.

Obs. From the established cor. to sections 32, 33, 4 and 5 in the South Boundary of the township, which is a limestone 13 X 12 X 8 in., marked with 4 notches on the E. and 2 notches on the W. edges, with pits in each section 5½ ft. dist. of stone, and a mound of earth 2 ft. high, 4½ ft. base alongside

Course

North between Sec. 32 and 33.

Va. 16° 23' E.

40.00 Set a sand stone 14 X 10 X 9 in. 9 in. in the ground for ¼ sec. cor. marked ¼ on the W. face, dug pits 18 X 18 X 12 in. N. and S. of stone 5½ ft. distant and raised a mound of earth 1½ ft. high 3½ ft. base alongside.

80.00 Set a limestone 13 X 10 X 8 in. 8 in. in the ground for cor. to sec. 28, 29, 32 and 33 marked with 1 notch on the S. and 4 notches on the E. edges, dug pits 18 X 18 X 12 in. in each section 5½ ft. dist. of stone and raised a mound of earth 2 ft. high 4½ ft. base alongside.

1st rate level land with white sage.

BOOK-A-

Subdi
T. 8 S.

Obs. East
Betwee

40.00 Set a
80.02 Intersec
N. of co

S. 89°
Betwe

30.00 A sma
40.01 Set a lim
in the g
¼ on the
X 12 in.
distan
earth
side

48.90 Small
80.02 The
and S

Level
soil

BOOK-A-221

Subdivisions
T. 8 S. R. 2 W

Chn. East on a random line
Between Secs. 28 and 33.
Va. 16° 23' E.
40.00 Set a temporary 1/4 sec. cor.
80.02 Intersect the N. and S. line, 6 lks.
N. of corner to Secs. 27, 28, 33 + 34
thence S. run,
N. 89° 57' W. on a true line
Between Secs. 28 and 33
with same Va.
30.00 A small wash drains N.
40.01 Set a limestone 14 X 10 X 8 in. 9 in.
in the ground, for 1/4 sec. cor. marked
1/4 on the W. face, dug pits 18 X 18
X 12 in. E. and W. of stone, 5 1/2 ft.
distant, and raised a mound of
earth 2 ft high 4 ft base, along
side
78.90 Small wash, drains N.
80.02 The cor. to secs. 28, 29, 32
and 33

Level valley, covered with white sage.
Soil 1st rate with sandy loam--

Subdivisions
T. 8 S. R. 2 W

Obs. North, between Secs. 28 and 29.
Va. 16° 23' E.

40.00 Set a lime stone 12 X 8 X 7 in.
8 in. in the ground, for 1/4 sec.
marked 1/4 on the W. face, dug
pits 18 X 18 X 12 in. N. and S.
of stone 5 1/2 ft. distant, and
raised a mound of earth 1 1/2 ft.
high 3 1/2 ft. base alongside.

80.00 Set a lime stone 15 X 10 X 6 in.
10 in. in the ground, for cor. to
secs. 20. 21. 28 and 29, marked
with 2 notches on the E. and 4
notches on the W. edges, dug pits 18 X 18 X 12 in. in each
section, 5 1/2 ft. dist. of stone, and
raised a mound of earth 2 ft.
high, 4 1/2 ft. base alongside.

Level valley land, overgrown
with shadscale brush.
Soil 1st rate, with sandy loam.

Subdi
T. 8 S

Obs. East on
Between

40.00 Set a l
80.10 Intersec
at cor. to

West on
between

40.05 Set a
8 in. in
marked
18 X 18 X
5 1/2 ft. d
of earth
alongsi

80.10 The co
28 and

Valley
with s
Soil

BOOK-A-221

Subdivisions
T. 8 S. R. 2 W

80. East on a random line.
Between Sect. 21 and 28.
Va. 16° 28' E.

40.00 Set a temporary 1/4 sec. cor.

80.10 Intersect the N. and S. line
at cor. to Sect. 21. 22. 27 and 28.
thence I run
West on a true line,
between Sections 21 and 28
with same Va.

40.05 Set a limestone 12 x 10 x 6 in.
8 in. in the ground for 1/4 sec. cor.
marked 1/4 on the N. face. dug pits
18 x 18 x 12 in. S. and W. of stone
5 1/2 ft. dist. and raised a mound
of earth 1 1/2 ft. high. 3 1/2 ft. base
alongside. —

80.10 The corner to sections 20 21.
28 and 29.

Valley level land. covered
with shadscale brush
Soil 1st rate, sandy loam —

Subdivisions
T. 8 S. R 2 W.

Obs. North between Sections
20 and 21. Va. 16°23'
Over level valley

40.00 Set a lime stone 12 X 10 X 8 in.
8 in.° in the ground. for 1/4 sec. c
marked 1/4 on the W. face: dug
pits 18 X 18 X 12 in.° S. and S.
of stone, 5 1/2 ft. dist. and raised
a mound of earth 1 1/2 ft. high
3 1/2 ft. base alongside.

80.00. Set a conglomerate rock 15 X 1
X 10 in.° 10 in.° in the ground for
cor. to sec. 16. 17. 20 and 21.
marked with 3 notches on the S.
and 4 notches on the E. edges.
dug pits 18 X 18 X 12 in.° in each on
5 1/2 ft. dist. of stone, and raised
a mound of rocks and earth
2 ft. high 4 1/2 ft. base alongside

Level valley. Soil 1st rate
with sandy loam. overgrown
by chaparral brush.—

May 21st 1888

BOOK-A-221

Subdivisions
T. 8 S. R 2 W.

East on a random line.
Between Sections 16 and 21.
Va. 16°23'E.

40.00 Set a temporary 1/4 sec. cor.
79.82 Intersect the N. and S. line
at cor. to secs. 15. 16. 21 and 22
thence I run
West on a true line.
Between Sections 16 and 21.
with same Va.
39.91. Set a limestone 14X10X5 in.
9 in. in the ground for 1/4 sec. cor.
marked 1/4 on the N. face. dug
pits 18X18X12 in. S. & W. of stone.
5 1/2 ft. distant, and raised a
mound of earth 1 1/2 ft. high
3 1/2 ft. base alongside.
79.82 The cor. to secs. 16. 17. 20 and 21.

Level open valley, overgrown
with small shadscale brush
Soil 1st rate. —

Subdivisions.
T. 8 S. R. 2 W.

Cor. North between Sections 16 and 17.
Va. 16°23' E

40.00 Set a limestone, 12X8X8 in. 8 in. in the ground for 1/4 sec. cor. marked 1/4 on the W. face. dug pits 18X18X12 in. N. & S. of stone, 5½ ft. dist. and raised a mound of earth 1½ ft. high 3½ ft. base alongside.

80.00 Set a limestone 12X10X8 in.; 8 in. in the ground, for cor. to sections 8, 9, 16 and 17. marked with 4 notches on the S. and E. edges. dug pits 18X18X12 in. in each section 5½ feet distant and raised a mound of earth 2 ft. high 4½ ft. base alongside.—

Valley level land. Soil 1st rate, m[illegible] chaparral brush.—

Subdivisions
T. 8 S. R. 2 W.

Ch. East on a random line.
Between Sections 9 and 16.
Va. 16° 23' E —

40.00 Set a temporary 1/4 Sec. cor.:
80.00 Intersect the N. and S. line
20 lks. S. from cor. to sections
9. 10 15 and 16.
Thence, S. run.
S. 89° 51' W. on a true line
Between Sec. 9 and 16.
Brk. cause Va. —

40.00 Set a limestone 11x9x6 in. 7 in.
in the ground for 1/4 sec. cor. mar-
ked 1/4 on the N. face. dug pits
18x18x12 in. E. and W. of
stone 5 1/2 ft. distant. and
raised a mound of stones
1 1/2 ft. high 3 1/2 ft. base along-
side —

80.00 The cor. to sections 8. 9. 16 + 17.

Level valley with shadscale brush
Soil 1st rate.

Subdivisions
T. 8 S. R. 2 W.

Chs. North between Sections 8 and 9.
Va. 16° 23' E.

40.00 Set a limestone 12 X 8 X 6 in., 8 in. in the ground, for 1/4 sec. c. marked 1/4 on the W. face; dug pits 18 X 18 X 12 in. N. & S. of stone 5 1/2 ft. dist., and raised a mound of earth 1 1/2 ft. high, 3 1/2 ft. base along side.

80.00 Set a limestone 18 X 16 X 12 in., 12 in. in the ground, for cor. to secs. 4, 5, 8 & 9, marked with 5 notches on the S. and 4 notches on the E. edge, dug pits 18 X 18 X 12 in. in each sec. 5 1/2 ft. dist. of stone, and raised a mound of earth 2 ft. high 4 1/2 ft. base alongside.

Good level land with sandy loam - covered with shadscale and white sage brush.

Subdi
T. 8

Chs. East be
Betwee

40.00 Set a ta
80.25 Intersec
cor. to se

West be
Between

40.12 1/2 Set a
8 in. in
marked
pits 18 X
5 1/2 ft.
mound
3 1/2 ft.
80.25 The c

Level
loam
West c
sage.

Subdivisions
T. 8 S. R. 2 W.

Chn. East on a random line
Between Sections 4 and 9
Va. 16° 23' E —
40.00 Set a temporary 1/4 sec. cor.
80.25 Intersect the N. & S. line of
cor. to secs. 3. 4. 9 and 10.
thence I run
West on a true line
Between Sections 4 and 9.
with varie Va.
40.12½ Set a limestone 13X10X8 ins.
8 ins. in the ground for 1/4 sec. cor.
marked 1/4 on the N. face; dug
pits 18X18X12 in. E. & W. of stone
5½ ft. dist. and raised a
mound of earth 1½ ft. high
3½ ft. base alongside. —
80.25 The cor. to sections 4. 5. 8 & 9.

Level valley land. Soil sandy
loam, without brush 1st rate
West and covered with white
sage. —

Subdivisions
T. 8 S. R. 2 W.

Chs. North on a random line between Secs. 4 and 5
Va. 16° 23' E.
Over level valley with white sage
40.00 Set a temporary 1/4 sec. cor.
80.78. Intersect the North Boundary of the township 45 lks E. of cor. to secs. 4. 5. 32 & 33.
thence I run
S. 0° 20' E. on a true line
Between sections 4 and 5
with same Va.
40.78. Set a quartzite rock 12 X 10 X 6 ins. 8 ins. in the ground. marked 1/4 on the W. face for 1/4 sec. cor.; dug pits 18 X 18 X 12 ins. N. & S. of stone 5 1/2 ft. dist. and raised a mound of earth 1 1/2 ft. high. 3 1/2 ft. base. along side
80.78. The cor. to secs. 4. 5. 8 and 9.

Land level. Soil 1st rate, covered with small white sage. North end with ordinary sagebrush.—

Subdivisions
T. 8 S. R. 2 W

Chs. From the established corner on the South Boundary of the township, to Secs. 31. 32. 5 & 6. which is a limestone 13 X 10 X 5 ins. 8 ins. in the ground, marked with 5 notches on the E. and 1 notch on the W. edges, with pits 18 X 18 X 12 ins. in each sec. 5½ ft. dist of stone, and mound of earth 2 ft. high 4½ ft. base alongside.

I run
North, between Sections
31 and 32
Va. 16°23' E.

Over open level valley—

21,45 Chimney Pass Rock road, from Utah Lake to 12 mile pass and Bolter's Spring bears North of West and South of East.—

40.00 Set a cobble stone 13 X 8 X 6 ins. 8 ins. in the ground for ¼ sec. cor. marked ¼ on the W. face; dug pits 18 X 18 X 12 ins. N. & S. of stone 5½ ft. dist. and raised a mound of earth 1½ ft. high,

Subdivisions
T. 8 S. R. 2 W.

Cor. 3½ ft. base alongside.—
$8.00 Set a lime stone 13 X 12 X 5 in.
8 in. in the ground for corner
to sections 29. 30. 31 and 32.
marked with 1 notch on the S.
and 5 notches on the E. edges.
dug pits 18 X 18 X 12 in. in each
sections 6½ ft. dist. of stone
and raised a mound of earth
2 ft. high, 4½ ft. base along-
side.

Level valley land. overgrown
with small chaparral and
sage. Soil sandy loam
1st rate.—

May 22. 1888.

Subdivisions
T. 8 S. R. 2 W.

Chs. East on a random line
Between Sections 29 and 32
Va. 16° 23' E.

40.00 Set a temporary 1/4 sec. cor.

80.00 Intersect the N. & S. line
20 links S. of cor. to secs. 28. 29.
32 and 33.

thence I run.
S. 89° 51' W. on a true line
Between Secs. 29 & 32
with same Va.

40.00 Set a limestone 12 X 12 X 8 ins.;
8 ins. in the ground. for 1/4 sec. cor.
marked 1/4 on the N. face; dug
pits 18 X 18 X 12 ins. E. & W. of
stone 5 1/2 ft. distant, and raised
a mound of earth 1 1/2 ft. high,
3 1/2 ft. base alongside.

62.70 Road from Fairfield to Greeley's
Springs Romansville and Tintic
bears little West of N. and S. of E.

80.00 The cor. to secs. 29. 30. 31 and 32
Level valley land. covered
with small sage and shadscale
brush. Soil 1st rate, sandy loam.

Subdivisions
T. 8 S. R. 2 W.

Bbs. West on a random line
Between Secs. 30 and 31.
Va. 16° 23' E.

40.00 Set a stone for temporary 1/4 sec.
80.30. Intersect the West Boundary
of the township 30 links N. of
cor. to sections 30. 31. 25 and 36.
Variation 9 min.
N 89° 47' E. on a true line
between Secs. 30 and 31.
with same Va.

33.80. Road from Fairfield to Chimney
Rock Pass Road and Brass Canon
bears N.E. and S.W. Enter valley and
leave gradual beach and foothills.

40.30. Set a conglomerate rock 12 X 10 X 8 in.
8 in. in the ground marked 1/4 for 1/4
sec. cor. Dug pits 18 X 18 X 12 in. E. + W.
of stone. 5 1/2 ft. dist. and mixed a mound
of earth 1 1/2 ft. high 3 1/2 ft. base along side

80.30. The cor. to sections 29. 30. 31 and 32
Valley land. East half level, West
half gradually rising and beach
Soil 1st + 2nd rate with chaparral and
sage brush

Subdivisions
T. 8 S. R. 2 W.

Chs. North between Sections
29 and 30.
Va. 16°23' E.

40.00 Set a limestone 10X8X8 in.; 6 in. in the ground, for 1/4 sec. cor. marked 1/4 on the W. face, dug pits 18X18X12 in. N. and S. of stone 5 1/2 ft. dist. and raised a mound of earth 1 1/2 ft high 3 1/2 ft. base alongside.

61.70 Fairfield and Broad Canon Road bears NE and SW.

80.00 Set a Flint stone 15X10X6 in.; 10 in. in the ground for cor. to secs. 19. 20. 29 and 30. marked with 2 notches on the S. and 5 notches on the E. edges. dug pits 18X18X12 in. in each section 5 1/2 ft. dist. of stone, and raised a mound of earth 2 ft high 4 1/2 ft. base alongside.

Land level, covered with shadscale and white sage. Sandy loam soil 1st rate

Subdivisions.
T. 8 S. R. 2 W.

Chs. East on a random line
Between Sections 20 and 29
Va. 16° 23' E.

40.00 Set a temporary 1/4 sec. cor.

80.40 Intersect the N. & S. line at
cor. to secs. 21. 20. 28 and 29
thence I run.

West on a true line
Between Secs. 20 and 29.
with same Va.

40.20 Set a limestone 14 X 12 X 8 in.s 9
in.s in the ground for 1/4 sec. cor.
marked 1/4 on the N. face, dug
pits 18 X 18 X 12 in.s E. & W. of sta.
5 1/2 ft. dist. and raised a mound
of earth 1 1/2 ft. high 3 1/2 ft. base
alongside.

79.20 Fairfield and Greeley's Springs
to Tintic bears NW. and SE.

80.40 The cor. to secs. 19. 20. 29 & 30.

Level valley land overgrown
with small shadscale brush.
Soil first rate.—

Subdivisions.
T. 8 S. R. 2 W.

Chn. West on a random line
Between Sections 19 and 30.
Va. 16° 23' E.
4.00 Set a temporary 1/4 sec. cor.
19.76 Intersect the West Boundary
of the Township 10 lks. N. of
cor. to Secs. 19. 30. 24 + 25
thence Run
N. 89° 56' E. on a true line
Between Sections 19 and 30.
with Same Va.
25.00 Point of ridge bearing N. and NW.
bears N. about 8 chs. distant.
27.00 leave beach and Enter valley R-S.
29.76 Set a limestone 12 X 18 X 8 in. 8 in.
in the ground for 1/4 sec. cor. marked
1/4 on the N. face; dug pits 18 X 18
X 12 in. E. and W. of stone 5 1/2 ft.
dist. and raised a mound of earth
1 1/2 ft. high 3 1/2 ft. base alongside.
29.76 The cor. to Secs. 19. 20. 29. + 30.

East half valley land Soil 1st rate
West half beach. Soil 2nd rate
covered with sage + shadscale brush

Subdivisions
T. 8 S. R. 2 W.

Chs. North, between Secs. 19 and 20
Va. 16° 23' E.

5.00. Fairfield & Greeley's Spring Road bears N.W. and S.E. 12 degrees

40.00 Set a lime stone 12 X 10 X 5 ins. 8 ins. in the ground for 1/4 sec. cor. marked 1/4 on the W. face; dug pits 18 X 18 X 12 ins. N & S. of stone. 5 1/2 ft. dist. and raised a mound of earth 1 1/2 ft. high 3 1/2 base alongside.

80.00 Set a lime stone 14 X 8 X 6 ins. 9 ins. in the ground. for cor. to sec. 17. 18. 19 & 20, marked with 3 notches on the S. and 5 notches on the E. edges; dug pits 18 X 18 X 12 ins. in each section 5 1/2 ft. dist. of stone, and raised a mound of earth 2 ft. high 4 1/2 ft. base alongside.

Level valley, covered with small sage and shadscale brush
Soil 1st rate

BOOK-A-

Subdivi
T. 8 S

Chs. East ou
Betwee

40.00 Set a ti
80.34 Intersec
corner to

West ou
Between

40.17. Set a li
9 ins. in
marked
pits 18 X
stone. 5
raised a
high 3
80.34 The co
19. & 2

First ra
with sha
brush

BOOK-A-221

Subdivisions
T. 8 S. R. 2 W.

Sh. East on a random line
Between Sections 17 and 20
Va. 16° 23' E.

0.00 Set a temporary 1/4 sec. cor.
0.34 Intersect the N. + S. line at
corner to sec. 16, 17, 20 + 21.
thence I run.
West on a true line.
Between Sec. 17 and 20.
with Same Va.

0.17. Set a lime stone 14 X 8 X 6 in.
9 in. in the ground. for 1/4 sec. cor.
marked 1/4 on the N. face; dug
pits 18 X 18 X 12 in. E. + W. of
stone. 5 1/2 ft. distant, and
raised a mound of earth 1 1/2 ft.
high 3 1/2 ft. base alongside —
0.34 The corner to sections 17. 18
19. + 20.

First rate valley land. covered
with shortleaf and white oak
timber — Sandy loam soil —

Subdivisions
T. 8. S. R. 2 W.

Chs. West on a random line
Between Sections 18 and 19.
Va. 16° 23' E.

40.00 Set a temporary 1/4 sec. cor.

79.60 Intersected the West Boundary of the Township 7 lks North of corner to secs. 18. 19. 13 and 24.
thence I run.
N 89° 57' E. on a true line
Between Sections 18 and 19.
with same Va.

12.00 Sink of dry bed heads S.W. on NE 25 Unks wide.

31.95 Near 12 miles pass road from Fairfield to Rush Valley bears NE & SW.

39.60 Set a grey sand stone 13 x 9 x 6 in. 8 in. in the ground, marked 1/4 on the N. face, for 1/4 sec. cor. dug pits 18 x 16 x 12 in. E. & W. of stone 5 1/2 ft. dist. and raised a mound of earth 1 1/2 ft. high 3 1/2 ft. base alongside

62.78 Fairfield & Greeley's Spring Road bn. N & S

76.90 The cor. to secs. 17. 18. 19 & 20.
Valley land. Soil 1st rate with white sage

Subdivisions
T 8 S. R. 2 W.

Bdy. North between sections 17 and 18
Va. 16° 23' E.

4000. Set a limestone 16 X 10 X 6 in.s 10 in.s in the ground, for 1/4 sec. cor.; marked 1/4 on the W. face; dug pits 18 X 18 X 12 in.s N. & S. of stone 5 1/2 ft. dist. and raised a mound of earth 1 1/2 ft. high 3 1/2 ft. base alongside.

8000. Set a limestone 13 X 11 X 10 in.s - 8 in.s in the ground, for cor. to sec.s 7. 8. 17 and 18. marked with 4 notches on the S. and 5 notches on the E. edges; dug pits 18 X 18 X 12 in.s in each sec. 5 1/2 ft. dist. of stone, and raised a mound of earth 2 ft. high, 4 1/2 ft. base alongside

Level valley land, covered with small shadscale brush Soil 1st rate. —

May 23. 1888.

Subdivisions
T. 8 S. R 2 W.

Chs. East on a random line
Between Secs. 8 and 17.
Va. 16° 23' E.

40.00 Set a temporary 1/4 sec. cor.
80.00 Intersect N. & S. line 10 lin
N. of corner to secs. 8. 9. 16 & 17
thence I run
N. 89° 56' W. on a true line
Between Secs. 8 and 17.
with same Va.

40.00. Set a lime stone 11 X 9 X 6 in.
7 in. in the ground for 1/4 sec. cor
marked 1/4 on the N. face
dug pits 18 X 18 X 12 in. E & W.
of stone 5 1/2 ft. dist. and
raised a mound of earth
1 1/2 ft. high 3 1/2 ft. base
alongside. —

80.00 The cor. to secs. 7. 8. 17
and 18.

Level valleyland, covered with
small shadscale brush
Soil 1st rate. —

BOOK-A-221

Subdivisions
T. 8. S. R. 2 W.

Chs. West on a random line
Between Secs. 7 and 18.
Va. 16° 23' E.

40.00 Set a temporary 1/4 sec. cor.

40.88 Intersect the West boundary of the Township at corner to secs. 7. 18. 12 and 13.

thence I run
East on a true line
Between Secs. 7 and 18.
with same Va.

40.88. Set a lime stone 13 X 8 X 7 ins. 8 ins. in the ground for 1/4 sec. cor. marked 1/4 on the N. face; dug pits 18 X 18 X 12 ins. E. & W. of stone. 5 1/2 ft. dist. and raised a mound of earth 2 ft. high 4 1/2 ft. base alongside.

41.65. Fairfield & Greeley's Springs Road bears Northerly & Southerly

80.88 The cor. to secs. 7. 8. 17 and 18

Level valley Land. Soil first rate covered with small sage and shadscale brush.

Subdivisions
T. 8 S. R. 2 W

Chs. North between Secs. 7 and 8.

Va. 16°23 E.

40.00 Set a limestone 11 X 8 X 7 ins. 7 in. in the ground for 1/4 sec. cor. marked 1/4 on the W. face; dug pits 18 X 18 X 12 ins. N. and S. of stone 5 1/2 ft. dist. and raised a mound of earth 1 1/2 ft. high 3 1/2 ft. base alongside.

80.00. Set a limestone 10 X 10 X 8 ins. 6 in. in the ground for cor. to secs. 5. 6. 7 & 8. marked with 5 notches on the S. & E. edges; dug pits 18 X 18 X 12 ins. in each section 5 1/2 ft. distant of stone, and raised a mound of earth 2 ft. high 4 1/2 ft. base alongside.

Level valley land, covered with small shadscale brush. Soil first rate.

BOOK-A-221

Subdivisions
T. 8 S. R. 2 W.

Chs. East on a random line
Between Sections
5 and 8.
Va. 16° 23' E
Over level valley & white sage
40.00 Set a temporary 1/4 sec. cor.
80.00 Intersected the N. & S. line
14 lks S. of cor. to sections 4,
5, 8 and 9.
thence I run.
S. 89° 54' W. on a true line.
Between Sections 5 and 8.
with same Va.
40.00. Set a limestone 14 X 10 X 6 in. gid
in the ground for 1/4 sec. cor. marked
with 1/4 on the N. face; dug
pits 18 X 18 X 12 in. E. & W. of stone
5 1/2 ft. dist. and raised a
mound of earth 1 1/2 ft. high.
3 1/2 ft. blue alongside —
80.00 The cor. to Sect. 5. 6. 7. & 8.

Land level, Soil sandy loam
1st rate. covered with small white
sage & shadscale brush —

Subdivisions
T. 8 S. R. 2 W.

Cor. West on a random line
Between Secs. 6 and 7.
Va. 16° 23' E.
40.00 Set a temporary 1/4 sec. cor.
80.36. Intersect the West Boundary
of the township 20 lks South
of corner to secs. 6. 7. 1 & 12.
thence I run
S. 89° 51' E. on a true line
Between Sections 6 and 7.
with same Va.
20.10 Fairfield and Greeley's Spring
Road bears Northerly & Southerly
40.36 Set a limestone 12 X 10 X 6 ins.;
8 ins. in the ground for 1/4 sec. cor.
marked 1/4 S. on the N. face; dug
pits 18 X 18 X 12 ins. E. & W. of
stone 5 1/2 ft. dist. and raised
a mound of earth 1 1/2 ft. high
3 1/2 ft. base alongside
80.36. The cor. to secs. 5. 6. 7 and 8.

Land level. Soil 1st rate with
sandy loam. covered with small
brush of white sage & shadscale.

BOOK-A-221

Subdivisions
T. 8 S. R. 2 W.

Bhs. North on a random line
Between sections 5 and 6.
Va. 16° 23' E —

40.00 Set a temporary 1/4 sec. cor.

20.60 Intersect the North Boundary
of the township 70 lks E. of corner
to secs. 5. 6. 31 and 32
thence I run
S. 0° 30' E. on a true line
Between sections 5 and 6
with same Va.

40.60. Set a limestone 13 X 8 X 5 ins.; 8 ins.
in the ground for 1/4 sec. cor. marked
with 1/4 — on the W. face; dug pits —
18 X 18 X 12 ins. N. + S. of stone
5 1/2 ft. dist. and raised a mound
of earth 1 1/2 ft. high 3 1/2 ft. base
alongside.

80.60 The cor. to secs. 5. 6. 7 + 8.

Land level. Soil 1st rate overgrown
with shadscale small sage and
few rabbit brush.

May 24. 1888.

Subdivisions
T. 8 S. R 2 W

General description

This Township is in the valley West of the Boundary of Fort Crittenden Reservation and South of Fairfield which is 7 miles distant from the N. Boundary. It contains a large proportion of best valley land with sandy loam soil well adapted for cultivation. There is a fine white sage and some bunch grass on the soil for grazing purposes. The hills along the boundary of the Reservation bordering this township on the East are low and contain much of good soil of 2nd rate quality, are covered with sage brush and some grass.

No timber of any kind in this township, with the exception of very few distantly

BOOK-A-221

Subdivisions.
T. 8 S. R. 2 W. —

scattered cedars on the East and West side of the township. The road from Fairfield to Greeley's Springs formerly known as Stage Road to Hamansville, Eureka and Tintic crosses this township through the Western tier of all sections. No springs or streams of water of any kind are found in this township and no mineral. —

Robert Gorlinski.
U. S. Dep. Surveyor.

BOOK-A-

U. S. SURVEYOR

Salt Lake

The foregoing

Sal

Townhsip No. 8

of the Salt Lake Me

Rolle

Under Contract No.

day of

May

examined, the neces

made, the said field

are hereby approved.

Ell

U. S. SURVEYOR GENERAL'S OFFICE,

Salt Lake City, Utah, July 26th 1890

The foregoing field notes of the Subdivisions survey of the Townhsip No. 8 S. Range No. 2 W. of the Salt Lake Meridian. Executed by Robert Gorlinski Under Contract No. 160 of the 3rd day of May 1887, in the month of May 1888, having been critically examined, the necessary corrections and explanations made, the said field notes, and the surveys they describe are hereby approved.

Ellsworth Daggett
U. S. Surveyor General for Utah.

BOOK-A-2

EPORT:

lled April

xamined by

ranscribed by Ka

ompared by Kate B

FIELD

OF THE re SU

South, E

bou

ownship No. 7

ange No.

SALT LA

UTAH

A

Robert

U. S.

Under his

Dated

Survey commence

Survey Completed

E Bdy, 6

S " 6

W " 6

BOOK-A-221

283 85

REPORT:

Filed April 21st 1888

Examined by John H. Caulfe.

Transcribed by Kate Bowman

Compared by Kate Bowman & H. Atkinson

FIELD NOTES

OF THE SURVEY OF THE

South, East & West boundaries

OF

Township No. 7 South

Range No. 2 West

OF THE

SALT LAKE MERIDIAN

IN

UTAH TERRITORY.

AS SURVEYED BY

Robert Goslinski

U. S. Deputy Surveyor,

Under his Contract No. 160.

Dated May 3rd 1887

Survey commenced December 3rd. 1887

Survey Completed December 5th. 1887

E Bdy 6 00 10

S " 6 00 22

Sr " 18 00 22

NAMES AND DUTIES OF ASSISTAN

	Compas
John Meade	Chainm
Joseph C. Davis	Chainm
Donald R. MacFadrean	Chainm
Thomas S. Roark	Chainm
Rue H. Sholes	Axemar
	Axemar
Thomas S. Roark.	Flagma

BOOK-A-2

East

T. 7

Sum

Prelimn
survey.
on the E
and fin
stakes o
I therefo
lished co
Ranges
limestone
ground, m
N. S. E a
X 18 in.s le
E and W
mound
base along

with B
on true
South
Betwe

40.00 Set a sa
in the gr
1/4 on the

BOOK-A-221

Resurvey
East Boundary
T. 7 S. R. 2 W
Survey commenced Dec. 2, 1887

Va. 16° 30' E.

Preliminary to commencing this survey, I run South on a blank line on the East Boundary of this township and finding no trace of any corner stakes or mounds of original survey I therefore commenced at the re-established cor. to township 6 and 7 South, Ranges 1 and 2 West which is a limestone 21X13X9 in. 14 in. in the ground, marked with 6 notches on the N. S. E and W edges, with pits 24X12X18 in. lengthwise on each line N. S. E and W of stone, 6 feet distant, and mound of earth 2½ feet high 5 ft. base along the West side of the corner

Thence I run,
with Burt's improved solar compass on true Meridian.—
South on a true line
Between Secs. 1 and 6.
Va. 16° 30' E.

40.00 Set a sand stone 14X15X4 in. 9 ins in the ground for 1/4 sec. cor. marked 1/4 on the W. face. dug pits 18X18X12 ins

Resurvey
East Boundary
T. 7 S. R 2 W.

Chs.

N. and S. of stone, 5½ feet distant and raised a mound of earth 1½ ft high 3½ base alongside.

79.30. Road bears Westerly to sink and NW & S.E. to the mountains

80.00 Set a lime stone 14X10X10 ins. 9 ins in the ground, for corner to secs. 1. 12, 6 & 7. marked 1 notch on the N. and 5 notches on the south edges, dug pits 18X18X12 ins in each section 5½ feet distant of stone and raised a mound of earth 2 ft. high, 4½ ft base alongside.

Level land, covered with small grease wood brush Soil 1st rate —

South on a true line
Between Secs. 12 and 7.
Variation 16° 30' E.

40.00 Set a sand stone 14X8X4 ins. 9 ins in the ground, for ¼ sec. cor. marked ¼ on the W. face, dug pits 18X18X12 ins N. and S. of stone, 5½ ft distant, and raised a mound of earth 1½ ft high 3½ ft base along

BOOK-A-221

Resurvey
East Boundary
T. 7 S. R. 2 W.

Chs.
80.00. Set a quartzite rock 14X14X12 ins. 9 ins in the ground, for cor. to sections 12, 13, 7 and 18, marked with 2 notches on the N. and 4 notches on the S. edges, dug pits 18X18X12 ins. in each section 5½ ft distant of stone, and raised a mound of earth 2 ft high, 4½ ft. base alongside.

Level valley land, covered with small greasewood brush. Soil 1st rate.

South on a true line,
Between Sections 13 and 18
Va. 16° 30' E.

0.50. Cattle trail bears N.W. and S.E.
40.00. Set a sand stone 14X8X6 ins. 9 ins. in the ground, for 1/4 sec. cor. marked 1/4 on the W. face, dug pits 18X18X12 ins N and S. of stone 5½ ft distant, and raised a mound of earth 1½ ft high 3½ ft base alongside.
43.00. Mountain road E. & W.
80.00. Set a sand stone 15X10X8 ins. 10 ins. in

Resurvey
East Boundary
T. 7 S. R 2 W.

Chs.

the ground, for corner to secs. 13, 24, 18 and 19, marked with 3 notches on the N. and S. edges, dug pits 18 X 18 X 12 ins. in each section 5½ ft distant of stone, and raised a mound of earth 2 ft. high 4½ ft base alongside.

Land level, overgrown with small greasewood. Soil 1st rate.

South on a true line,
Between Secs. 24 and 19.
Va. 16° 30' E.

40.00 Set a sand stone 14 X 13 X 4 ins. 9 in the ground, for ¼ sec. cor. marked ¼ on the W. face, dug pits 18 X 18 X 12 ins. N. and S. of stone, 5½ ft. distant and raised a mound of earth 1½ ft high, 3½ ft base alongside.

49.75 Old washed out road bears E. & W.

80.00 Set a sand stone 14 X 12 X 8 ins. 9 ins. in the ground, for cor. to secs. 24, 25, 19 & 20 marked with 4 notches on the N. and 2 notches on the S. edges; dug pits

Resurvey
East Boundary
T. 7 S. R. 2 W.

Chs.

18 X 18 X 12 ins. in each sec. 5½ ft. distant of stone, and raised a mound of earth 2 ft. high, 4½ ft. base alongside.

Land level, covered with small white sagebrush. – Soil 1st rate.

South on a true line,
Between Sections 25 and 30
Va. 16° 30' E.

0.25 Road bears E & W.
27.00 Road bears NE & SW
40.00 Set a sand stone 12 X 10 X 5 ins. 8 ins. in the ground, for ¼ sec. cor. marked ¼ on the W. face, dug pits 18 X 18 X 12 ins. N and S. of stone, 5½ ft. distant, and raised a mound of earth 1½ ft. high 3½ ft base alongside.
80.00 Set a lime stone 15 X 10 X 10 ins. 10 ins. in the ground, for cor. to secs. 25, 36, 30 and 31. marked with 5 notches on the N. and 1 notch on the S. edges, dug pits 18 X 18 X 12 ins. in each section 5½ ft distant of stone, and raised a mound of

East Boundary
T. 7 S. R. 2 W

Chs.

earth 2 ft high 4½ ft base along side

Land level, with white sage brush
Soil 1st rate

South on a true line
Between Secs. 31 and 36
Va. 16° 30' E.

40.00 Set a sand stone 15 X 14 X 2½ ins.
10 ins. in the ground for ¼ sec. cor.
marked ¼ on the W. face, dug pits
18 X 18 X 12 ins. N. + S. of stone, 5½ ft
distant, and raised a mound of
earth 1½ ft high, 3½ ft base along side

47.00 Leave Valley, + Enter bench land
bearing N.E. and S.W.

74.50 Gully 20 lks wide 4 ft deep heads
N.E. Ans. West

80.00 Set a sand stone 30 X 12 X 10 ins. 22 ins in the ground
for cor. to Sts. 7 and 8 R. 1 and 2 West, mar-
ked with 6 notches on the N. S.
E. and W edges, dug pits 24 X
18 X 12 ins. lengthwise on each line
N. S. E. and W. of stone. 6 ft dist.

Resurvey
East Boundary
T. 7 S. R 2 W

Cts.

and raised a mound of earth 2½ ft high, 5 ft base alongside —

North half level valley land covered with white sage, Soil 1st rate South half rolling foothills and bench, covered with sage brush Soil 2nd rate. —

December 3. 1887.

Resurvey South Boundary T. 7 S. R 2 W

Obs. From the established corner to Township 7 and 8 South, between Ranges 1 and 2 West.

I run West between Secs. 36 and 1.

Va 16° 30' E.

18.00 Leave foothills and enter valley level land bearing N & S.

39.50 Fairfield and Utah Lake and Goshen Road bears NE & SW.

40.00 Set a sand stone 18 X 10 X 4 ins. 12 ins. in the ground for 1/4 sec. cor. marked 1/4 on the N face, dug pits 18 X 18 X 12 ins. E. & W. of stone 5 1/2 ft. distant and raised a mound of earth 1 1/2 ft. high 3 1/2 ft base along side.

80.00 Set a sand stone 14 X 10 X 6 ins. 9 ins in the ground for cor. to secs. 36 & 1. and 2. marked 1 notch on the E. and 5 notches on the W. edges, dug pits 18 X 18 X 12 ins. in each section 5 1/2 ft distant of stone and raised a mound of earth 2 ft high, 4 1/2 ft base, along side -

BOOK-A-291

Resurvey
South Boundary
T. 7 S. R. 2 W.

Bns. Land level covered with sage brush.
Soil sandy 2nd rate.
East 1/4 mile in the foot hills—

West between Secs. 35 and 2
Va. 16° 30' E.

40.00 Set a sand stone 12X10X7 ins. 8 ins. in the ground, for 1/4 sec. cor. marked 1/4 on the N. face, dug pits 18X18X12 ins. E. and W. of stone 5 1/2 ft. dist., and raised a mound of earth 1 1/2 ft. high 3 1/2 ft. base, alongside.

61.00 leave sage brush, enter flat loose sandy soil N. & S.

80.00 Set a lime stone 15X8X6 ins. 10 ins. in the ground for cor. to secs. 34. 35 2 and 3, marked with 2 notches on the E. and 4 notches on the W. edges, dug pits 18X18X12 ins. in each section 5 1/2 ft. distant of stone, and raised a mound of earth 2 ft. high 4 1/2 ft. base alongside.
Land level. Soil loose sandy loam 1st rate, with sage & greasewood brush.

Resurvey
South Boundary
T. 7 S. R. 2 W.

Chi. West between Secs. 34 and 3
Va. 16° 30' E.

40.00 Set a quartzite rock 15 X 10 X 6 in.
10 in. in the ground for 1/4 sec. cor.
marked 1/4 on the N. face, dug
pits 18 X 18 X 12 in. E and W of
stone 5 1/2 feet dist. and raised
a mound of earth 1 1/2 ft high
3 1/2 ft base alongside —

70.00 Enter sage brush. leave bare soil
bearing N & S.

80.00. Set a Flint stone 14 X 10 X 4 in.
9 in. in the ground, for corner to
secs. 33-34 3 & 4. marked with 3
notches on the E and W. edges. dug
pits 18 X 18 X 12 in. in each section
5 1/2 ft distant of stone, and raised
a mound of earth 2 ft high 4 1/2
ft base alongside.

Land level, Bare sandy
loam soil. 2nd class.

West end covered with sage
brush patch —

Resurvey
South Boundary
T. 7 S. R 2 W.

West, between sections 33 and 4.
Va. 16° 30' E.

14.50 Enter open bare level ground and leave sage brush NE-SW

40.00 Set a Flint stone 13X12X5 in. 8 in. in the ground for 1/4 sec. cor. marked 1/4 on the N. face, dug pits 18X18X12 in. E and W. 5½ ft distant of stone and raised a mound of earth 1½ ft high 3½ ft base alongside

80.00 Set a flint stone 14X13X7 in. 9 in. in the ground for corner to sections 32. 33 4 and 5 marked with 4 notches on the E and 2 notches on the W. edges dug pits 18X18X12 in. in each section 5½ ft distant of stone, and raised a mound of earth 2 ft. high 4½ ft base alongside

Land level with but few scattered sagebrush.
Soil loose - sandy loam
2nd rate.

Resurvey
South Boundary
T. 7 S. R. 2 W

Obs. West, between Sec. 32 and 5
Va. 16° 30' E.

40.00 Set a sand stone 12 X 8 X 6 in.
in. 8 in. in the ground for
1/4 sec. cor. marked 1/4 on the
N. face, dug pits 18 X 18 X 12 in.
E and W. of stone, 5 1/2 ft. distant
and raised a mound of earth
1 1/2 ft. high, 3 1/2 ft. base along
side —

80.00 Set a Flint stone 18 X 14 X 14
in. 12 in. in the ground, for
corner to sec. 31, 32, 5 and 6.
marked with 5 notches on the E.
and 1 notch on the W edges;
dug pits 18 X 18 X 12 in. in each
section 5 1/2 ft. distant of stone
and raised a mound of earth
2 ft. high, 3 1/2 ft. base along side

Land level open bare ground
with scanty fern brush.
Soil sandy loam loose
2nd rate.

BOOK-A-21

Resurvey
South Boundary
T. 7 S. R 2 W.

16 chs. West, between Sec. 31 and 6.
Va. 16° 30' E.

40.00 Set a lime stone 14X10X6 ins. 9 ins in the ground, for 1/4 sec. corner, marked 1/4 on the N. face; dug pits 18X18X12 ins. E. and W. of stone 5 1/2 ft distant, and raised a mound of earth 1 1/2 ft. high 3 1/2 ft. base alongside —

41.00 Enter sage brush N. & S. and leave open bare ground.

69.00 Road from Fairfield to Romana ville and Tintic, bears N. & S.

80.00 Set a quartzite rock 20X10X6 ins 15 ins in the ground, for cor. to townships 7 and 8 S. Ranges 2 and 3 West. marked with 6 notches on each edge, dug pits 24X18X12 ins length wise on each line N. S. E. and W of stone 6 ft distant and raised a mound of earth 2 1/2 ft high 6 ft base alongside Level land. Soil 1st quality, East 1/2 mile bare ground. West 1/2 sage brush —

December 4. 1887.

Resurvey
West Boundary
T. 7 S. R. 2 W.

Chs. From the cor. to Tps. 7 and 8 S. Rs. 2 and 3 W. previously established, I run North on a random line, between said Ranges with Va. 16°30' E, and set temporary half mile and mile corners, at each 40 and 80 chs. and find the range line to be 6 miles and 20 lks. long, and falling to be 2 chs and 10 lks E of the cor. townships 6 and 7 S. Rs. 2 and 3 W. The correction for the true line will therefore be 35 lks W. per mile, and its course will be N. 0°15' W.

I therefore returned to the cor. between Tps. 7 and 8 S. Rs. 2 and 3 West previously established by me

Thence I run N. 0°15' W. on a true line between Secs. 31 and 36. with same Va.

40.00 Set a sand stone 13 X 7 X 5 ins. 8 ins. in the ground, for 1/4 sec. cor. marked 1/4 on the W. face, dug pits 18 X 18 X 12 ins. N. and S. of stone 5 1/2 ft distant, and raised a mound of earth 1 1/2 ft high 3 1/2 ft. base

West Boundary
T. 7 S. R 2 W.

lks. alongside.
59.30 Wash 6 lks. wide drains S.E.
69.30 Wash 10 lks. wide, drains S.E.
78.50 Road bears N.E. and S.W.
80.00 Set a lime stone 12 X 10 X 8 in. 8 in. in the ground, for cor. to sec. 30. 31. 25. and 36, marked 1 notch on the S. and 5 notches on the N. edges, dug pits 18 X 18 X 12 in. in each section 5½ ft dist of stone, and raised a mound of earth 2 ft high, 4½ ft base alongside — Land almost level. Soil 1st rate sagebrush and open flats.

N. 0° 15' W. on a true line between sections 30 and 25
Va. 16° 30' E.
19.00 Wash 12 lks wide 3 ft deep, drains S.E.
31.50 Wash 20 lks wide 2 ft deep, drains S.E.
40.00 Set a sand stone 15 X 8 X 4 in. 10 in. in the ground, for 1/4 sec. cor. marked 1/4 on the W. face, dug pits 18 X 18 X 12 in. N. and S. of stone, 5½ ft distant, and raised a mound of earth 1½ ft high, 3½ ft base alongside

Resurvey West Boundary T. 7 S. R. 2 W.

Chs.
45.20 Wash 12 lks. wide 3 ft. deep dn. SE.
57.50 Wash 10 lks. wide 2½ ft. deep dn. SE.
62.00 Wash 15 lks wide 3 ft. deep dn. East.
80.00 Set a lime stone 18X10X5 ins. 12 ins. in the ground for corner to secs. 19. 30. 24 and 25. marked with 2 notches on the S. and 4 notches on the N. edges, dug pits 18X18X12 ins. in each section 5½ ft. distant of stone, and raised a mound of earth 2 ft. high 3½ ft. base alongside. Rolling valley and beach land. Soil 1st rate, sage undergrowth.—

N. 0°15' W. on a true line between Secs. 19 and 24
Va. 16°30' E.

15.00 Sheep herders Road bears NE & SW.
40.00 Set a limestone 15X11X5 ins. 10 ins. in the ground for ¼ sec. cor. marked ¼ on the W. face, dug pits 18X18X12 ins. N. and S. of stone 5½ ft. distant, and raised a mound of earth 1½ ft. high 3½ ft. base alongside.
44.00 Wash 5 lks. wide dn. SE.

Resurvey
West Boundary
T. 7 S. R 2 W.

Chs.
46.00 Wash 8 lks. wide dn. E.
53.00 Wash 8 lks. wide, dn. S E.
63.00 Wash 12 lks. wide. 4 ft. deep dn E.
80.00 Set a lime stone 15X11X5 ins. 10 ins. in the ground for cor. to Secs. 18. 19. 13 + 24, marked with 3 notches on the N. + S. edges. dug pits 18X18X12 ins. in each section 5½ ft. dist. of stone, and raised a mound of earth 2 ft. high, 4½ ft. base alongside. Rolling open valley covered with white sage:— Soil first rate

N. 0°15' W. on a true line
Between Secs. 18 and 13.
Va. 16° 30' E.

6.00 Enter rolling bench bearing NE + SW.
9.80 Wash 20 lks. wide 4 ft. deep dn. Enter valley
40.00 Set a lime stone 15X11X3 ins. 10 ins. in the ground for ¼ sec. cor. marked ¼ on the W. face, dug pits 18X18X12 ins. N. + S. of stone, 5½ ft. dist., and raised a mound of earth 1½ ft. high, 3½ ft. base alongside.
50.00 Enter rolling valley bearing NW + SE.
80.00 Set a lime stone 16X8X6 ins. 10 ins. in

West Resurvey
T. 7 S. R. 2 W.

Obs. the ground for cor. to secs. 7, 18, 12 &
marked with 4 notches on the S. and 2
notches on the N. edges; dug pits 18 X 18
X 12 in. in each section 5½ ft. dist.
of stone, and raised a mound of earth
2 ft. high, 4½ ft. base alongside.
Rolling bench & valley land. Soil
1st rate, covered with sagebrush.

N. 0° 15' W. on a true line
Between Secs. 7 and 12
Va. 16° 30' E.

2.55 Shepherdess Road bears NE & SW.
3.60 Gully 10 lks wide 2½ ft. deep dr. SE
12.50 Enter level open valley bearing NW & SE
35.80 Wash 12 lks wide, 5 ft. deep dr. E.
40.00 Set a lime stone 15 X 11 X 4 in. 10 in. in the ground, for ¼ sec. cor. marked ¼ on the W. face, dug pits 18 X 18 X 12 in. N & S. of stone 5½ ft. dist. and raised a mound of earth 1½ ft. high 3½ ft. base alongside
80.00 Set a lime stone 13 X 12 X 10 in. 8 in. in the ground, for cor. to secs. 6, 7, 1 and 12; marked with 5 notches on the S. and 1 notch

BOOK-A-221

Resurvey
West Boundary
T. 7 S. R. 2 W.

Chi.

on the N. edges; dug pits 18X18X12 ins in each sec. 5½ ft. dist. of stone, and raised a mound of earth 2 ft. high, 4½ ft base alongside

Rolling and level open valley covered with white sage. — Soil 1st rate.

N. 0° 15' W. on a true line
Between Secs. 6 and 1
Va. 16° 30' E.

31.50 Wash 10 lks wide 5 ft deep. dn. E.

40.00 Set a lime stone 14X8X5 ins. 9 ins. in the ground for ¼ sec. cor. marked ¼ on the W. face. dug pits 18X18X12 ins. N & S. of stone 5½ ft. dist. and raised a mound of earth 1½ ft. high 3½ ft. base alongside. —

80.22 The corner to Townships 6 and 7. South Ranges 2 and 3. West —

Rolling and level open valley Land covered with white sage and small sage brush.
Soil 1st rate. —

December 5. 1887.

Resurvey
Exterior Boundaries
T. 7 S. R. 2 W

General Description

The whole of this township is embraced in the valley lying between the Utah Lake Mountain Range on the East, and Rush Valley Mountain Range on the West and South of Fairfield or Camp Floyd settlement.

Land is entirely level, partly covered with small sage brush greasewood white sage etc.

Soil sandy loam and loose ground of the 1st and 2nd qualities adapted for cultivation, by means of artificial irrigation

Along the West boundary the land is gently rolling and slops Eastward

The township should be subdivided

No water except meadow sink along the North Boundary in sec. 2 and 3. –

BOOK (A) 221

Exterior Boundaries
T. 7 S. R. 2 W.

Explanatory

The exterior boundaries of this township were surveyed by me, in accordance with the original field notes of Jos. Trosklowski D.S. in 1856, based on the resurvey of South Boundary of T. 6 S. R. 2 W.

There was no trace of any old corners found by me, apparently decayed and obliterated since said boundaries were originally established.—

Robert Gatlinski
U. S. Dep. Surveyor.

BOOK-A-2

U. S. SURVEYOR (

Salt Lake C

The foregoing f

South,

bou

Townhsip No. 7

of the Salt Lake Meri

Ober

Under Contract No.

day of Ma

December

examined, the necessa

made, the said field no

are hereby approved.

Ell

U

U. S. SURVEYOR GENERAL'S OFFICE,

Salt Lake City, Utah, July 26th 1890

The foregoing field notes of the Re *survey of the* South, East & West boundaries *Townhsip No.* 7 South *Range No.* 2 West *of the Salt Lake Meridian. Executed by* Robert Gorlinski *Under Contract No.* 160 *of the* 3rd *day of* May 1887, *in the month of* December 1887, *having been critically examined, the necessary corrections and explanations made, the said field notes, and the surveys they describe are hereby approved.*

Ellsworth Daggett

U. S. Surveyor General for Utah.

BOOK-A-22

REPORT:

Filed April

Examined by

Transcribed by Ka

Compared by Kate

FIEL

OF THE SU

Subd

Township No. 7

Range No. 2

SALT LA

UTAH

AS

Robert

U. S. D

Under his Co

Dated

Survey commenced

Survey Completed

60 m

BOOK-A-221

3093

REPORT:

Filed April 21st 1888

Examined by John H. Caufe.

Transcribed by Kate Bonman

Compared by Kate J. V. Bonman

FIELD NOTES

OF THE RE SURVEY OF THE

Subdivisions

OF

Township No. 7 South

Range No. 2 West.

OF THE

SALT LAKE MERIDIAN

IN

UTAH TERRITORY.

AS SURVEYED BY

Robert Gorlinski

U. S. Deputy Surveyor,

Under his Contract No. 160

Dated May 3rd 1887

Survey commenced December 5th 1887

Survey Completed December 15th 1887

60.01.34

NAMES AND DUTIES OF ASSISTANTS.

	Compassman.
John Meade	*Chainman.*
Joseph C. Davis	*Chainman.*
Donald R. Mac Fadrean	*Chainman.*
Thomas S. Roark	*Chainman.*
Rue H. Shaler	*Axeman.*
	Axeman.
Thomas S. Roark	*Flagman.*

BOOK-A-221

Resurvey
Subdivisions.
T. 7 S. R 2 W.

Survey commenced Dec. 5th 1887

Fr. From the established cor. to secs. 35. 36. 1 and 2 on the South Boundary of the Township, which is a sand stone 14X10X6 in. 9 in. in the ground, marked with 1 notch on the S. and 5 notches on the W. edges, with pits 18X18X12 in. in each section 5½ ft. dist. of stone, and mound of earth 2 ft. high 3½ ft. base alongside.

I run
North, between Secs. 35 and 36.
Va. 16° 30' E.

4.00 Set a sand stone 14X8X8 in. 9 in. in the ground, for ¼ sec. cor. marked ¼ on the W. face, dug pits 18X18X12 in. E. and S. of stone, 5½ ft. distant, and raised a mound of earth 1½ ft. high 3½ ft. base alongside.

9.00 Set a sand stone 15X8X6 in. 10 in. in the ground, for cor. to secs. 25. 26. 35 and 36, marked with 1 notch on the S. and E. edges, dug pits 18X18X12 in. in each sec. 5½ ft. dist. of stone, and raised a mound of earth 2 ft. high 4½ ft. base alongside

Level land. Soil Sandy loam 1st rate

covered with thick cage brush

East on a random line
Between Secs. 25 and 36
Va. 16° 30' E.

40.00 Set a temporary 1/4 sec. cor.

80.50 Intersect the East Boundary of the Township at cor. to Secs. 25, 36, 30 & 31
Thence I run

West on a true line,
Between Secs. 25 and 36
with same Va.

13.70 Old Road bears NE and SW.

40.25 Set a sand stone 12X10X5 in. 8 in. in the ground for 1/4 sec. cor. marked 1/4 on the N. face, dug pits 18X18X12 in. E. & W. of stone 5 1/2 ft. dist. and raised a mound of earth 1 1/2 ft. high 3 1/2 ft. base alongside —

73.00 Fairfield and Utah Lake - Goshen Road bears NW and SE.

80.50 The cor. to sections 25, 26, 35 and 36
Level land, loose sandy loam soil 2nd rate West 1/2 mile. 1st rate East 1/2 mile

BOOK-A-221

Resurvey
Subdivisional lines
T. 7 S. R. 2 W

Chs. North between Secs. 25 and 26.
Va. 16° 30' E.

1800. Fairfield, Goshen and Utah Lake
Road bears NW and SE.

40.00 Set a lime stone 13X8X6 in. 8 in. in the
ground, for 1/4 sec. cor. marked 1/4 on the
W. face, dug pits 18X18X12 in. N & S.
of stone 5 1/2 ft. dist. and raised a
mound of earth 1 1/2 ft. high 3 1/2 ft. base
alongside

80.00 Set a lime stone 16X10X10 in. 9 in. in the
ground, for cor. to Secs. 23, 24, 25 and 26
marked with 2 notches on the S. and 1.
notch on the E. edge. dug pits 18X18X
12 in. in each sec. 5 1/2 ft. dist of stone,
and raised a mound of earth 2 ft.
high, 4 1/2 ft. base alongside.
Land level - South half sandy
soil 2nd rate. North half 1st
rate. Sage undergrowth

East on a random line
Between Secs. 24 and 25
Va. 16° 30' E.

Resurvey
Subdivisions
T. 7 S. R 2 W.

Chs.
40.00 Set a temporary 1/4 sec. cor.
80.20 Intersect the East Boundary of the Township. 15 lks N. of corner to secs. 24, 25, 19 and 30.

Thence I run N. 89°54' W. on a true line Between Secs. 24 and 25 with same Va.

19.00 Old Road bears N & S.
40.10 Set a sand stone 15 X 10 X 6 in. 10 in. in the ground, for 1/4 sec. cor. marked 1/4 on the N. face. dug pits 18 X 18 X 12 in. E. and W. of stone, 5 1/2 ft dist. and raised a mound of earth 1 1/2 ft. high 3 1/2 ft base alongside.
80.20. The corner to secs. 23. 24. 25 and 26

Land level, Soil fine rage, covered with sage brush.

North between Secs. 23 and 24
Va 16° 30' E.

40.00 Set a lime stone 12 X 8 X 6 in. 8 in. in the ground for 1/4 sec. cor. marked 1/4 on the

BOOK-A-221

Resurvey
Subdivisions
T. 7 S. R 2 W.

Cor. W. face, dug pits 18X18X12 in°. N. and S. of stone 5½ ft. dist. and raised a mound of earth 1½ ft. high 3½ ft base alongside

80.00 Set a limestone 17X12X5 in°. 11 in° in the ground for cor. to secs. 13. 14. 23 and 24. marked with 3 notches on the S. and 1 notch on the East edges, dug pits 18X18X12 in°. in each section 5½ ft. dist. of stone, and raised a mound of earth 2 feet high, 4½ base alongside. –

Level land, covered ~~with~~ sage and greasewood brush, Soil 1st rate –

East on a random line
Between Sec. 13 and 24
Va. 16° 30' E.

40.00 Set a temporary ¼ sec. cor.

80.60 Intersect the East boundary of the township S. 70 lks. from cor to secs. 13. 24. 18 & 19.

Thence I run
S. 89° 30' W. on a true line
Between Sec. 13 and 24
with same Va.

Resurvey
Subdivisions
T. 7 S. R 2 W

Chs.
40.30 Set a lime stone 15 X 14 X 5 ins. 10 in
in the ground, for 1/4 sec. cor. marked
1/4 on the N. face, dug pits 18 X 18 X 12
ins. E. & W. of stone, 5 1/2 ft. distant
and raised a mound of earth 1 1/2
ft. high, 3 1/2 ft base alongside
52.60 Old Road bears Northerly and Southerly
80.60. The corner to secs. 13. 14. 23 & 24.
Level valley land. covered with
small greasewood brush. - Soil 1st rate

North, between Secs. 13 and 14.
Va. 16° 30' E.

40.00 Set a lime stone 14 X 12 X 4 ins.
9 ins. in the ground, for 1/4 sec. cor.
marked 1/4 on the W. face, dug pits
18 X 18 X 12 ins. N. & S. of stone
5 1/2 ft. dist. and raised a mound of
earth 1 1/2 ft. high 3 1/2 ft. base alongside
80.00 Set a lime stone 13 X 8 X 6 ins. 8 ins.
in the ground, for corner to secs. 11.
12. 13 & 14, marked with 4 notches
on the S. and 1 notch on the E. edges
dug pits 18 X 18 X 12 ins in each section

BOOK-A-

Subd
T. 7

Chs.
5 1/2 ft di
mound of
alongsi
Level lan
North ha
overgr

East o
Betwee

40.00 Set a te
80.00 Intersec
township
12. 13. 7

N. 89° 5
Betwee

40.00 Set a lim
ground f
N. face, a
of stone
of earth
64.25 Old roa

BOOK-A-2(1)

Resurvey
Subdivisions
T. 7 S. R. 2 W.

Cont.

5½ ft distant of stone, and raised a mound of earth 2 ft high 4½ ft base alongside

Level land. South half mile soil 1st rate
North half sandy 2nd rate.
overgrown with small greenwood.

Dec. 5. 1887

East on a random line
Between Sec. 12 and 13.
Va. 16°30' E

40.00 Set a temporary ¼ sec. cor.

80.00 Intersected the East boundary of the township 7 lks N. of corner to secs. 12. 13. 7 and 18.

Thence Run
N. 89°57' W. on a true line
Between sections 12 and 13
with same Va.

40.00 Set a lime stone 14x10x6 in. 9 in. in the ground for ¼ sec. cor. marked ¼ on the N. face. dug pits 18x18x12 in. E. & W. of stone 5½ ft. dist. and raised a mound of earth 1½ ft high 3½ ft base alongside

64.25 Old road bears N. & S.

Resurvey
Subdivision
T. 7 S. R 2 W.

Chs.
80.00 The corner to Sections 11. 12. 13 & 14
Level land. Soil 1st rate
covered with small greasewood brush

North between Sections 11 and 12
Va. 16°30' E.

40.00 Set a lime stone 15 X 9 X 5 ins. 10 ins.
in the ground for 1/4 sec. cor. marked 1/4
on the W. face, dug pits 18 X 18 X 12 ins.
N. & S. of stone 5 1/2 ft. distant, and
raised a mound of earth 1 1/2 ft. high
3 1/2 ft. base alongside. —
48.50 Bottom land of the sink of
Fairfield Springs, or dry meadow
bears NE and W.
63.00 End point of Slough bearing NW. sinks
80.00 Set a lime stone 16 X 12 X 8 ins. 10 ins.
in the ground for cor. to secs. 1. 2. 11.
and 12. marked with 5 notches on the
S. and 1 notch on the E. edges; dug pits
18 X 18 X 12 ins. in each sec. 5 1/2 ft. dist.
of stone, and raised a mound of earth
2 ft. high, 4 1/2 ft. base alongside.
First class bottom land for farming
south 1/2 covered with rabbit brush. Mor

BOOK-A-221

Resurvey
Subdivisional
T. 7 S. R. 2 W.

Obs. half mile in meadow ditch.

East on a random line
Between Secs. 1 and 12
Va. 16° 30' E.

40.00 Set a temporary 1/4 sec. cor.

80.30 Intersect the East boundary of the township
35 lks S. of corner to secs. 1. 12. 6 + 7.
Thence Down
S. 89° 45' W. on a true line,
Between Secs. 1 and 12
with same Va.

40.15 Set a lime stone 20 X 12 X 8 in. 15
in. in the ground for 1/4 sec. cor. mark-
ed 1/4 on the N. face; dug pits 18 X 18
X 12 in. E. + W. of stone, 5 1/2 ft. dist.
and raised a mound of earth 1 1/2 ft.
high, 3 1/2 ft. base alongside.

53.00 Enter ditch of Fairfield Springs and
dry meadow bearing W. + S.

80.30 The cor. to secs. 1. 2. 11 and 12
Land level. Soil 1st rate. covered
with oak and greenwood on the East
Bottom Land + ditch on the West end.

Resurvey
Subdivisions
T. 7 S. R. 2 W.

Chs. North on a random line between Secs. 1 and 2 Va. 16° 30' E.

40.00 Set a temporary 1/4 sec. cor.

80.30 Intersect the N. Boundary of the town ship 10 lks. E. of corner to secs. 1, 2, 35 & 36.

Thence I run S. 0° 4' E. on a true line between secs. 1 and 2 with same Va.

29.00. Enter bottom land, covered with greasewood & rabbit brush bearing NW & SE

40.30. Set a limestone 14X11X7 in. 9 in. in the ground, for 1/4 sec. cor. marked 1/4 on the W. face; dug pits 18X18X12 in. N. & S. of stone 5 1/2 ft. dist. and raised a mound of earth 1 1/2 ft. high 3 1/2 ft base along side

59.00 Enter Sink of Fairfield Springs and dry meadow bearing NW. & SE.

70.00 Road bears NE. and E.

80.30 The cor. to secs. 1, 2, 11 & 12. Level land. Rich bottom soil covered with sage, greasewood and rabbit brush. - South 1/4 mile in the sink and dry meadow. -

BOOK-A-321

Resurvey
Subdivisions
T. 7 S. R. 2 W.

Chs. From the established corner to Secs. 34. 35. 2 and 3 in the South boundary of the township, which is a lime stone 15 X 8 X 6 ins. 10 ins. in the ground, marked with 3 notch on the E. and 5 notches on the W. edges, with pits 18 X 18 X 12 ins. in each sec. 5½ ft. dist. of stone, and a mound 2 ft. high, 4½ ft. base alongside.

I run
North between Secs. 34 and 35
Va. 16° 30' E.

40.00 Set a lime stone 11 X 10 X 6 ins. 7 ins. in the ground for ¼ sec. cor. marked ¼ on the W. face; dug pits 18 X 18 X 12 ins. N. & S. of stone 5½ ft. dist. and raised a mound of earth 1½ ft. high 3½ ft. base, alongside.

80.00 Set a sand stone 16 X 8 X 5 ins. 10 ins. in the ground for cor. to secs. 26. 27. 34 & 35. marked with 1 notch on the S. and 2 notches on the E. edges; dug pits 18 X 18 X 12 ins. in each section 5½ ft. distant of stone, and raised a mound of earth 2 ft. high 4½ ft. base alongside.

Resurvey
Subdivisions
T. 7 S. R 2 W.

Obs. Level land. bare ground. loose sandy soil 2nd class. with little patches of sage brush.

East on a random line
Between Secs. 26 and 35
Va. 16° 30' E.

40.00 Set a temporary 1/4 sec. cor.

80.20. Intersect N. and S. line 70 lks S. of cor. to secs. 25. 26. 35 and 36.

Thence I run
S. 89° 30' W. on a true line
between Secs. 26 and 35
with same Va.

40.10 Set a sand stone 14X10X6 in. 9 in. in the ground. for 1/4 sec. cor. marked 1/4 on the N. face. dug pits 18X18X12 in. E. + W. of stone. 5 1/2 ft. dist. and raised a mound of earth 1 1/2 ft. high. 3 1/2 ft. base. alongside.

80.20. The cor. to secs. 26. 27. 34 + 35.

Level land. East half covered with sage brush. West half bare ground. Soil 2nd cl.

Resurvey
Subdivisions
T. 7 S. R 2 W.

Chs. North, between Secs. 26 & 27.
Va. 16° 30' E.

40.00 Set a lime stone 11 X 10 X 7 ins. 7 ins. in the ground, for 1/4 sec. cor. marked 1/4 on the W. face, dug pits 18 X 18 X 12 ins. N. & S. of stone, 5 1/2 ft. dist.; and raised a mound of earth 1 1/2 ft. high, 3 1/2 ft. base alongside.

80.00 Set a sand stone 15 X 12 X 7 ins. 10 ins. in the ground, for cor. to secs. 22, 23, 26 & 27., marked with 2 notches on the S. & E. edges.—
dug pits 18 X 18 X 12 ins. in each sec. 5 1/2 ft. distant, and raised a mound of earth 2 ft high, 4 1/2 ft base alongside
Land level, covered with small greasewood, sage brush and rabbit brush. Soil good. Sandy loam.

East on a random line,
Between Secs. 23 and 26.
Va. 16° 30' E.

40.00 Set a temporary 1/4 sec. cor.

80.00. Intersect the N. & S. line 20 lks S.

Resurvey
Subdivisions
T. 7 S. R 2 W.

Utah.

of cor. to Sect. 23. 24. 25 & 26.
Thence I run.
S. 89° 51' W. on a true line.
Between Sect. 23 and 26.
with same Va.

28.75. Fairfield, Goshen and Utah Lake Road bears N.W. and S.E.

40.00 Set a lime stone 18 X 11 X 9 in. 12 in. in the ground. for 1/4 sec. cor. marked 1/4 on the N. face. dug pits 18 X 18 X 12 in. E. & W. of stone 5 1/2 ft. dist. and raised a mound of earth 1 1/2 ft. high 3 1/2 ft. base alongside.

80.00 The corner to sections 22. 23. 26 & 27.
Level land. overgrown with some sage. rabbit brush & greasewood. Soil 1st and 2nd rate. sandy and loose ground in the west end. — Decr. 6. 1887.

North between Sect. 22 & 23
Va. 16° 30' E.

40.00 Set a lime stone 12 X 10 X 10 in. 8 in. in the ground. for 1/4 sec. cor., marked 1/4

BOOK-A-221

Resurvey
Subdivisional
T. 7 S. R. 2 W.

Lks.
on the W. face, dug pits 18X18X12 in.
N. & S. of stone, 5½ ft. dist. and raised
a mound of earth 1½ ft. high 3½ ft. base
alongside.
80.00 Set a lime stone, 14X10X5 in. 9 in. in
the ground, for cor. to sections 14, 15, 22,
and 23. marked with 3 notches on the
S. and 2 notches on the E. edges, dug
pits 18X18X12 in. in each sec. 5½ ft.
dist. of stone, and raised a mound of
earth 2 ft. high 4½ ft. base alongside.
Level land. South half sandy loam
Sil 2nd rate. North half 1st rate
overgrown with small greenwood timber.

East on a random line
Between Secs. 14 and 23
N. 16° 30' E.
40.00 Set a temporary ¼ sec. cor.
79.88 Intersect N. and S. line. N. 7 lks.
of corner to secs. 13, 14, 23 & 24.
Thence I run
North 89.57' W. on a true line
Between Secs. 14 and 23.

Resurvey
Subdivisions
T. 7 S. R. 2 W.

Chs.

with same Va.

39.94 Set a lime stone 12X8X6 in. 8 in. in the ground for 1/4 sec. cor. marked 1/4 on the N. face, dug pits 18X18X12 in. E. & W. of stone 5 1/2 ft. dist. and raised a mound of earth 1 1/2 ft. high 3 1/2 ft. base alongside.

64.30 Fairfield, Goshen & Utah Lake Road bears N.W. and S.E.

79.88 The cor. to secs. 14. 15. 22 & 23.

Land level, covered with small sage brush, sandy loam soil 1st class.

North between Secs. 14 & 15.
Va. 16° 30' E.

38.50 Utah Lake, Goshen & Fairfield road bears N.W. and S.E.

40.00 Set a lime stone 15X10X7 in. 10 in. in the ground, for 1/4 sec. cor. marked 1/4 on the W. face, dug pits 18X18X12 in. N. & S. of stone 5 1/2 ft. dist. and raised a mound of earth 1 1/2 ft. high 3 1/2 ft. base, alongside.

BOOK-A-221

Resurvey
Subdivisions
T. 7 S. R 2 W.

Chs.
80.00 Set a lime stone 19X10X9 in°. 12 in°. in the ground for cor. to secs. 10. 11. 14 + 15. marked with 4 notches on the S. and 2 notches on the E. edges. dug pits 18. X 18 X 12 inc. in each sec. 5½ ft. dist. of stone, and raised a mound of earth 2 ft. high. 4½ ft. base alongside. Level valley land covered with small greasewood brush. Soil 1st rate on the North half and 2nd rate on the S. half mile —

East on the random line
Between Secs. 11 and 14.
Va. 16° 30' E.

40.00 Set a temporary 1/4 sec. cor.
80.40 Intersect the N. and S. line at cor. to secs. 11. 12 13. + 14.

Thence I run
West on a true line
Between Sections 11 and 14
with same Va.

40.20 Set a lime stone 12X10X5 in°. 8 in°. in the ground, for 1/4 sec. cor. marked

Chs 1/4 for 1/4 sec. cor. on the N. face, dug pits 18 X 18 X 12 in^s. E. & W. of stone 5 1/2 ft. dist. and raised a mound of earth 1 1/2 ft. high. 3 1/2 ft. base alongside.

80.40 The cor. to secs. 10. 11. 14 & 15. Land level, covered with small greasewood brush. Soil 1st rate

---

North between Secs. 10 & 11.
Va. 16° 30' E.

40.00 Set a lime stone 11 X 10 X 7 in^s. 7 in^s. in the ground, for 1/4 sec. cor. marked 1/4 on the W. face, dug pits 18 X 18 X 12 in^s. N. & S. of stone, 5 1/2 ft. distant, and raised a mound of earth 1 1/2 ft high 3 1/2 ft base, alongside

68.00 Enter bottom land overgrown with rabbit brush bearing NW & SE

80.00 Set a lime stone 14 X 10 X 8 in^s. 9 in^s. in the ground, for corner to secs. 2. 3. 10 and 11. marked with 5 notches on the S. and 2 notches on the E. edges; dug pits 18 X 18 X 12 in^s. in each sec.

BOOK-A-221

Resurvey
Subdivisions
T. 7 S. R. 2 W.

Chs. 5½ ft distant of stone and raised a mound of earth 2 ft. high, 4½ ft. base alongside
Land level. Soil 1st class.
covered with greasewood & rabbit brush
North end bottom land

East on a random line between Secs. 2 and 11.
Va. 16° 30' E.

40.00 Set a temporary ¼ sec. cor.

79.90 Intersect N. & S. line 35 lks. N. of corner to sections 1. 2. 12 & 11.
thence I run
N. 89° 45' W. on a true line
Between Secs. 2 and 11.
~~with~~ same Va.

24.50 Sink of Fairfield Big Springs in slough heads NW. drains SE.

37.50 across the same.

39.95 Set a lime stone 16 X 12 X 8 ins. 10 ins. in the ground, for ¼ sec. cor. marked ¼ on the N. face, dug pits 18 X 18 X 12 ins. E. and W. of stone 5½ ft. distant, and

Resurvey
Subdivision
T. 7 S. R. 2 W.

Chs. raised a mound of earth 1½ ft high
3½ base alongside.
61.60 dry sink slough 25 lks wide 2½ ft
deep drains S E.
79.90 The corner to secs. 2. 3. 10 and 11.
Bottom land at the sinks of
Fairfield Springs, Soil 1st rate
with occasional bunches of
rabbit brush.

North on a random line
Between Secs. 2 and 3.
Va. 16° 30' E.
40.00 Set a temporary ¼ sec. cor.
80.12 Intersect the N. Boundary of the
Township at corner to sections
2. 3. 34 and 35
thence I run
South on a true line
Between Secs. 2 and 3.
with same Va.
8.00 Slough 15 lks wide of Fairfield Creek dn
33.75 Fence bears NW & SE. leave meadow
and enter dry bottom lands at
the sinks of Fairfield Springs

Resurvey
Subdivisions of
T 7 S. R 2 W

Chs.
38.00. Dry slough 25 lks wide 3 ft deep drains S.E.
40.12 Set a sand stone 15 X 12 X 5 in.s 10 in.s in the ground for 1/4 sec. cor. marked 1/4 on the W. face. dog pits 18 X 18 X 12 in.s N and S. of stone 5 1/2 ft. dist. and raised a mound of earth 1 1/2 ft high 3 1/2 ft. base alongside.
60.00 Slough drs S.E.
80.12 The Cor. to sec.s 2. 3. 10 and 11.
Bottom land Soil 1st rate
North half in the meadow.
South half overgrown with some greasewood and rabbit brush.
December 7. 1887.

From the established corner to sec.s 33. 34. 3 and 4 on the South Boundary of the township which is a Flint stone 14 X 10 X 4 in.s 9 in.s in the ground. marked with 3 notches on the E and W. edges. with pits 18 X 18 X 12 in.s in each section 5 1/2 feet distant of stone, and a mound 2 ft.

high 4½ ft. base alongside
I run
North, between Secs. 33 and 34
Va. 16° 30' E.

40.00 Set a lime stone 10 X 8 X 7 ins. 6 ins. in the ground for ¼ sec. cor. marked ¼ on the W. face, dug pits 18 X 18 X 12 ins. N. & S. of stone 5½ ft. dist. and raised a mound of earth 2 ft. high 4½ ft. base alongside.

80.00 Set a lime stone 12 X 10 X 5 ins. 8 ins. in the ground, for corner to secs. 26, 27, 33 and 34, marked with 1 notch on the S. and 3 notches on the East, & pits & mound to regulation according sandy loam 1st and 2nd rate Soil, without any brush. —

East on a random line,
Between Secs. 27 and 34
Va. 16° 30' E —

40.00 Set a temporary ¼ sec. cor.

80.28 Intersect N. and S. line 50 links N. of corner to secs. 26, 27, 34 & 35
Thence I run

Cor. N 89° 39' W. on a true line
Between Sec. 27 and 34
with same Va.

40.14 Set a lime stone 15 X 8 X 5 in. 10 in.
in the ground for 1/4 sec. cor. marked 1/4
on the W. face. dug pits 18. 18 X 12 in. E.
and W. of stone. 5 1/2 ft distant, and
raised a mound of earth 1 1/2 ft
high 3 1/2 ft base alongside

80.28 The cor. to sec. 27. 28. 33 and 34.
Land level open valley. no brush
Soil 1st rate. sandy loam

North, between Secs. 28 and 27
Va. 16° 30' E.

40.00 Set a lime stone 11 X 8 X 8 in. 6 in.
in the ground for 1/4 sec. cor. marked
1/4 on the W. face. dug pits 18 X 18 X 12
in. N. + S. of stone. 5 1/2 ft distant and
raised a mound of earth 1 1/2 ft high
3 1/2 ft base alongside.

80.00 Set a limestone 12 X 8 X 6 in. 8 in. in
the ground, marked with 2 notches on the S.

Resurvey
Subdivisions
T. 7 S. R. 2 W.

Chs.

and 3 notches on the E. edges: dug pits 18X18X12 ins. in each sec. 5½ ft. dist. of stone, and raised a mound of earth 2 ft. high 4½ ft. base, alongside.
Level land. Sandy Soil 2nd rate with greasewood and rabbit scattered brush.

East on a random line,
Between Secs. 22 and 27.
Va. 16°30' E.

40.00 Set a temporary ¼ sec. cor.

79.60 Intersected the N. and S. line 84 lin. N. of corner to secs. 22. 23. 26 & 27.
Thence I run.
N. 89°24' W. on a true line
Between Secs. 22 and 27
with same Va.

39.80 Set a lime stone 14X8X5 ins. 9 ins. in the ground, for ¼ sec. cor. marked ¼ on the N. face, dug pits 18X18X12 ins. E. & W. of stone 5½ ft. dist. and raised a mound of earth 1½ ft. high, 3½ ft. base alongside

Resurvey
Subdivisions.
T. 7 S. R 2 W.

Chs. 79.60. The cor. to secs ~~22, 23, 26 and 27.~~ 21, 22, 27 & 28
Land level. Sandy soil. 2nd rate covered with sage, greasewood and rabbit brush.—

North, between Secs 21 and 22
Va. 16° 30' E.—

40.00 Set a lime stone 10 X 9 X 8 ins. 6 ins. in the ground for 1/4 sec. cor. marked 1/4 on the W. side, dug pits 18 X 18 X 12 ins. N. & S. of stone, 5 1/2 ft dist. and raised a mound of earth 1 1/2 ft. high, 3 1/2 ft. base alongside.

57.50 Old Road bears N.E. and S.W.

80.00 Set a lime stone 12 X 12 X 8 ins. 8 ins. in the ground, for cor. to secs 15. 16. 21 and 22, marked with 3 notches on the S. and E. edges, dug pits 18 X 18 X 12 ins. in each section. 5 1/2 ft distant of stone, and raised a mound of earth 2 ft. high 4 1/2 ft. base alongside

Level land, soil good, covered with small greasewood brush.

Resurvey
Subdivisions
T. 7 S. R. 2 W

Chs. East on a random line
Between Secs. 15 and 22
Va. 16° 30' E.

40.00 Set a temporary 1/4 sec. cor.

79.78 Intersected N. & S. line 81 links N. of corner to sections 14. 15. 22 & 23.
Thence I run.

N. 89° 25' W. on a true line
Between Secs. 15 and 22
with same Va.

39.89 Set a lime stone 12 X 11 X 5 ins. 8 ins. in the ground for 1/4 sec. cor. marked 1/4 on the N. face. dug pits 18 X 18 X 12 ins. E. & W. of stone 5 1/2 ft. dist. and raised a mound of earth 1 1/2 ft. high. 3 1/2 ft. base alongside

50.00 Old Road bears NE. and SW.

79.78 The corner to secs. 15. 16. 21 and 22.
Level land. Soil good. covered with some greasewood brush

North, between Secs. 15 and 16.
Va. 16° 30' E.

40.00 Set a lime stone 10 X 9 X 7 ins. 6 ins. in

Reservations

T. 7 S. R. 2 W.

Chs.

the ground for 1/4 sec. cor. marked 1/4 on the W. face, dug pits 18 X 18 X 12 in^s. N. S. of stone, 5 1/2 ft. dist. and raised a mound of earth 1 1/2 ft. high. 3 1/2 ft. base alongside.

80.00 Set a limestone 12 X 12 X 10 in^s. 8 in^s. in the ground, for cor. to sec^s. 9. 10. 15 and 16. marked with 4 notches on the S. and 3 notches on the E. edges; dug pits 18 X 18 X 12 in^s. in each sec. 5 1/2 ft. dist. and raised a mound of earth 2 ft. high 4 1/2 ft. base alongside

Land level - Soil sandy loam first rate, overgrown with small greasewood brush.

December 8. 1887

East on a random line
Between sec^s. 10 and 15
Va. 16° 30' E.

40.00 Set a temporary 1/4 sec. cor.

79.82 Intersect N. and S. line 12 lks N. of corner to sec^s. 10. 11. 14 and 15

Thence I run,

Resurvey

T. 7 S. R. 2 W.

Chs. N. 89° 55' W. on a true line
Between Secs. 10 and 15
with same Va.

17.20 Fairfield. Utah Lake & Goshen
Road bears N.W. and S.E.

39.91 Set a lime stone 12 X 8 X 6 ins. 8 ins. in
the ground for 1/4 sec. cor. marked 1/4 on
the N. face, dug pits 18 X 18 X 12 ins. E.
and W. of stone, 5 1/2 ft. dist. and
raised a mound of earth 1 1/2 ft. high
3 1/2 ft. base alongside.

79.82 The cor. to secs. 9, 10, 15, and 16.
Level land. Soil first rate
covered with small greasewood brush.

North between Secs. 9 and 10.
Va. 16° 30' E.

40.00 Set a lime stone 13 X 11 X 8 ins. 8 ins. in
the ground for 1/4 sec. cor. marked 1/4 on
the W. face, dug pits 18 X 18 X 12 ins. N.
and S. of stone, 5 1/2 ft. dist. and raised
a mound of earth 1 1/2 ft. high 3 1/2 ft.
base alongside.

Resurvey
Subdivisions
T. 7 S. R. 2 W.

Chs.
80.00 Set a limestone 10 X 10 X 8 in.s 6 in.s in the ground for cor. to secs. 3. 4. 9 & 10. marked with 5 notches on the S. and 3. notches on the E. edges, dug pits 18 X 18 X 12 in.s in each sec. 5½ ft. dist. and raised a mound of earth 2 ft. high 4½ ft. base alongside.
Soil 1st class. Land level overgrown by greasewood brush.

East on a random line
Between secs. 3 and 10
Va. 16° 30' E.
40.00 Set a temporary ¼ sec. cor.
80.00 Intersected N. and S. line 26 lks
N. of cor. to secs. 2. 3. 10 and 11.
Thence I run
N. 89° 49' W. on a true line
Between secs. 3 and 10.
with same Va.
12.00 leave bottom land of Fairfield sinks
& Enter level valley NW & SE.
40.00 Set a limestone 16 X 12 X 5 in.s 10 in.s in

Resurvey
Subdivision
T. 7 S. R. 2 W.

Cont.

the ground for 1/4 sec. cor. marked 1/4 on the N. face. dug pits 18 X 18 X 12 in. E. + W. of stone 5 1/2 ft. distant, and raised a mound of earth 1 1/2 ft. high 3 1/2 ft. base alongside.

53.50. Fairfield, Utah Lake + Goshen Road bears N.W. and S.E.

80.00 The cor. to secs. 3. 4. 9 + 10.

Land level. Soil 1st class with bottoms on the East half mile — overgrown with Greasewood + rabbit brush.

North on a random line
Between Secs. 3 and 4.
Va. 16° 30' E.

40.00 Set a temporary 1/4 sec. cor.

79.40 Intersected the North Boundary of the township 10 lks E. of cor. north sections 3. 4. 33 and 34.

Thence I run
S. 0° 4' E. on a true line
Between Secs. 3 + 4.

BOOK-A-221

Resurveys

T. 7 S. R. 2 W.

Chs.

with same Va.

21.90. Dry sink slough 20 lks wide 3 ft deep drains S.E.

35.90. Fairfield and Goshen Road bears N.W. & S.E.

39.40 Set a sand stone 15 X 12 X 4 in.s 10 in.s in the ground, for 1/4 sec. cor. marked 1/4 on the W. face; dug pits 18 X 18 X 12 in.s N. & S. of stone 5 1/2 ft. distant, and raised a mound of earth 2 ft. high, 3 1/2 ft base alongside.—

79.40 The cor. to sec.s 3. 4. 9 & 10.
Land level. Soil 1st rate.
Sage and greasewood brush over the surface.

December 9. 1887

From the established cor. to sec.s 32. 33. 4 and 5 in the South Boundary of the Township, which is a Flint stone 13 X 14 X 7 in.s 9 in.s in the ground, marked with 4 notches on the

Reserve
Subdivisions
T. 7 S. R 2 W.

Obs. East and 2 notches on the W. edge
with pits 18X18X12 in. in each sec.
and mound of earth alongside
2 ft. high 4½ ft. base.

Run
North between Secs. 32 and 33
Va. 16° 30' E.

40.00 Set a lime stone 12X9X6 in. 8 in.
in the ground. for 1/4 sec. cor. marked
1/4 on the W. face, dug pits 18X18X12
in. N. and S. of stone 5½ ft. dist.
and raised a mound of earth 1½ ft.
high 3½ ft. base alongside.

80.00 Set a lime stone 15X11X7 in.
10 in. in the ground. for cor. to secs.
28. 29. 32 and 33. marked with 1
notch on the S. and 4 notches on the E.
edges, dug pits 18X18X12 in. in each
sec. 5½ ft. dist. of stone, and raised
a mound of earth 2 ft. high 4½ ft.
base alongside.

Land level. with very little timber
Soil loose sandy 2nd rate.

BOOK-A-221

Resurvey
Subdivisions
T. 7 S. R. 2 W.

Chs. East on a random line
Between Secs. 28 and 33
Va. 16° 30' E.
40.00 Set a stone for temporary 1/4 sec. cor.
79.78. Intersect N. + S. line, at corner to
secs. 27. 28. 33 and 34.
True Iron
West on a true line,
Between Secs 28 and 33.
with same Va.
39.89. Set a lime stone 15X13X5 ins. 10 ins. in
the ground for 1/4 sec. cor. marked 1/4 on
the N. face. dug pits 18X18X12 ins. E. + W.
of stone 5 1/2 ft. dist. and raised a mound
of earth 1 1/2 ft. high 3 1/2 ft. base along
side.
79.78. The cor. to secs. 28. 29. 32 + 33
Level valley land - No brush
Soil loose 1st and 2nd rate.

North, between Secs. 28 + 29.
Va. 16° 30' E.
40.00. Set a lime stone 11X9X6 ins. 8 ins. in

Resurvey of Subdivisions
T. 7 S. R. 2 W.

Chs.

the ground for 1/4 sec. cor. marked 1/4 on the W. face, dug pits 18X18X12 in. S. & E. of stone 5 1/2 ft. dist. and raised a mound of earth 1 1/2 ft. high 3 1/2 ft. base alongside.

80.00 Set a limestone 15X9X7 in. 10 in. in the ground, for cor. to secs. 20. 21. 28 and 29. marked with 2 notches on the S. and 4 notches on the E. edges, dug pits 18X18X12 in. in each sec. 5 1/2 ft. dist of stone, and raised a mound of earth 2 ft. high 4 1/2 ft. base alongside.

Land level, Soil good, sandy loam
No brush.—

East on a random line.
Between Sections 21 and 28.
Va. 16° 30' E

40.00 Set a temporary 1/4 Sec. cor.

80.60 Intersected the N. & S. line 25 lks. S. of corner to secs. 21. 22. 27 & 28.

Thence I run
S. 89° 49' W. on a true line.

Resurvey
Subdivisions
T. 7 S. R. 2 W.

Chn. Between Secs. 21 and 28
with same Va.

40.30 Set a limestone 12X8X6 in. 8 in. in the ground for 1/4 sec. cor. marked 1/4 on the N. face, dug pits 18X18X12 in. E. + W. of stone 5 1/2 ft. dist., and raised a mound of earth 1 1/2 ft. high, 3 1/2 ft. base alongside.—

80.60 The corners to secs. 20. 21. 28 and 29
Land level, with but little brush
West half soil good. East half sandy
2nd rate.—

North, between Secs. 20 and 21.
Va. 16° 30' E.—

8.50 Shepherdsville Road bears NE and SW.

40.00 Set a limestone 14X8X5 in. 9 in. in the ground for 1/4 sec. cor. marked 1/4 on the W. face, dug pits 18X18X12 in. N. + S. of stone 5 1/2 ft. dist. and raised a mound of earth 1 1/2 ft. high, 3 1/2 ft. base alongside

80.00 Set a limestone 15X10X7 in. 10 in. in the ground for cor. to secs. 16. 17. 20 and 21. marked with 3 notches on the S. and 4 notches

Resurvey Subdivisions
T. 7 S. R 2 W

Chr. on the E. edges. dug pits 18"×18"×12' in each section 5½ ft. dist. of stone, and raised a mound of earth 2 ft high, 4½ ft base alongside.
Sandy loose soil 2nd rate
Land level. without brush except in small patches. —

East on a random line,
Between Sections 16 and 21.
Va. 16° 30' E.

40.00 Set a temporary ¼ sec. cor.
80.70. Intersect the N. and S. line at cor. to secs. 15. 16. 21. + 22.
Thence I run.
West on a true line.
Between Secs. 16 + 21.
with same Va.

40.35 Set a lime stone 12×10×8 in.s 8 in.s in the ground for ¼ sec. cor. marked ¼ on the N. face. dug pits 18×18×12 in.s E. + W. of stone 5½ ft. dist. and raised a mound of earth 1½ ft high 3½ ft. base alongside
80.70. The corner to secs. 16. 17. 20. + 21.

BOOK-A-221

Resurvey
Township
T. 7 S. R. 2 W

Chi. Land level. Sandy soil 2nd rate
No brush. — December 10. 1887

North between Sec. 16 and 17.
Va. 16° 30' E.

40.00 Set a limestone 12 X 8 X 6 in. 8 in. in the ground for 1/4 sec. cor. marked 1/4 on the W. face. dug pits 18 X 18 X 12 in. N. + S. of stone 5 1/2 ft. dist. and raised a mound of earth 1 1/2 ft. high 3 1/2 ft. base alongside.

80.00 Set a limestone 15 X 10 X 6 in. 10 in. in the ground. for cor. to sec. 8. 9. 16 + 17. marked with 4 notches on the S. and E. edges. dug pits 18 X 18 X 12 in. in each sec. 5 1/2 ft. dist. of stone. and raised a mound of earth 2 ft. high. 4 1/2 ft. base alongside. Land level with greasewood brush and open flats. Soil 1st rate

---

East on a random line
Between sec. 9 and 16.

Resurvey
Subdivisions
T. 7 S. R. 2 W.

Obs.

Va. 16° 30' E.

40.00 Set a temporary 1/4 sec. cor.

80.58 Intersected the N. & S. line 35 lks. W. of corner to sec. 9. 10 15 & 16.

Thence Run
N. 89° 45' W. on a true line
Between Sec. 9 & 16. with same Va.

40.29 Set a lime stone 14 X 9 X 5 in. 9 in. in the ground for 1/4 sec. cor. marked 1/4 on the W. face; dug pits 18 X 18 X 12 in. E. and W. of stone 5 1/2 ft. dist. and raised a mound of earth 1 1/2 ft. high. 3 1/2 ft. base alongside.

80.58 The corner to sec. 8. 9. 16 and 17
Level land, covered with small greenwood brush Sandy loam soil 2nd. rate.

North between Sec. 8 and 9.
Va. 16° 30' E.

40.00 Set a lime stone 12 X 10 X 5 in. 8 in. in the ground, marked 1/4 for 1/4 sec. cor. on the W. face. dug pits 18 X 18 X 12 in.

Resurvey
Subdivision
T. 7 S. R. 2 W

Obs.

N. & S. of stone 5½ ft. dist. and raised a mound of earth 1½ ft. high, 3½ ft. base alongside.

80.00 Set a line stone 15X8X6 in. 10 in. in the ground, for cor. to sec. 4.5.8 & 9. marked with 5 notches on the S. and 4 notches on the E. edges. dug pits 18X18 X12 in. in each sec. 5½ ft. dist. of stone, and raised a mound of earth 2 ft. high. 4½ ft. base alongside

Land level, overgrown with green wood brush. — Soil 1st rate.

East on a random line
Between Secs. 4 & 9.
Va. 16° 30' E.

40.00 Set a temporary ¼ sec. cor.

80.40 Intersect N. & S. line. 35 lks S. of corner to secs. 3.4.9 and 10.

Thence S run.

S. 89° 45' W. on a true line
Between Secs. 4 and 9.
with same Va. —

Resurvey
Subdivisions
T. 7 S. R. 2 W

Chs.
40.20. Set a lime stone 14X8X8 in.s 9 in.s in the ground, for 1/4 sec. cor. marked 1/4 on the N. face; dug pits 18X18X12 in.s E. & W. of stone 5 1/2 ft. distant and raised a mound of earth 1 1/2 ft. high, 3 1/2 ft. base alongside.
80.40. The cor. to secs. 4. 5. 8 and 9. Level land, overgrown with sage and greasewood brush. Soil 1st rate

---

North on a random line
Between Secs. 4 and 5.
Va. 16° 30' E

~~14.50. Enter sand drifts with high sage and greasewood brush bearing N.W. and E.~~

40.00. Set a temporary 1/4 sec. cor.
80.16. Intersected the N. Boundary of the Township. 7 lks. W. of corner to secs. 4. 5. 32. & 33.

Thence I run
S. 0° 03' W. on a true line
Between Secs. 4 and 5
with same Va.—

Subdivisions
T. 7 S. R. 2 W.

Chs.
40.16 Set a lime stone 13X8X6 in.s 8 in.s in the ground for 1/4 sec. cor. marked 1/4 on the W. face, dug pits 18X18X12 in.s N. and S. of stone 5 1/2 ft. dist. and raised a mound of earth 1 1/2 ft. high, 3 1/2 ft. base alongside.
65.66. Clean sand drifts extended valley bearing NW. and E.
80.16. The cor. to secs. 4. 5. 8. and 9.
Sandy drifts, broken ground Soil 3d rate, except at the south end which is level with grown brush Soil first rate
December 12, 1887.

From the established corner to secs. 31. 32. 5 & 6. in the S. Boundary of the Township, which is a Flint stone 18X14X4 in.s 12 in.s in the ground, marked with 5 notches on the E. and 1 notch on the W. edges, with pits 18X18X12 in.s in each section 5 1/2 ft. distant of stone, and a mound 2 ft.

Resurvey
Subdivisions
T. 7 S. R. 2 W.

Chs high 4½ ft. base alongside
I run,
North, between Secs. 31 and 32
Va. 16° 30' E.

40.00 Set a lime stone 11 X 8 X 7 ins. 7 ins. in the ground for ¼ sec. cor. marked ¼ on the W. face, dug pits 18 X 18 X 12 ins. N. & S. of stone 5½ ft. dist. and raised a mound of earth 1½ ft. high 3½ ft. base alongside.

80.00 Set a lime stone 16 X 14 X 12 ins. 10 ins. in the ground for cor. to secs. 29. 30. 31 & 32: marked with 1 notch on the S. and 5 notches on the E. edges, dug pits 18 X 18 X 12 ins. in each sec. 5½ ft. dist. of stone, and raised a mound of earth 2 ft. high 4½ ft. base alongside.—

Level land, overgrown with small rabbit brush and sage. Sandy loam soil 1st rate. ocasionally without any brush.—

Resurvey
Subdivisions
T. 7 S. R. 2 W

Chs. East on a random line
Between Secs. 29 and 32
Va. 16°30' E.

40.00 Set a stone for temporary 1/4 sec. cor.

80.40 Intersected the N. and S. line 18 lks N. of corner to secs. 28. 29. 32 and 33.

thence I run
N. 89°51' W. on a true line
Between Secs. 29 and 32
with same Va.

40.20 Set a lime stone 17 X 15 X 5 ins. 11 ins. in the ground for 1/4 sec. cor. marked 1/4 on the N. face; dug pits 18 X 18 X 12 ins. E. & W. of stone 5 1/2 ft. dist. and raised a mound of earth 1 1/2 ft. high 3 1/2 ft. base alongside

80.40 The corner to sections 29. 30. 31 and 32

Level valley land. Soil 1st rate with sandy loam
No Brush. —

Resurvey Subdivisions T. 7 S. R. 2 W.

Chs. West on a random line
Between Secs. 30 and 31.
Va. 16° 30' E.

40.00 Set a temporary 1/4 sec. cor.

79.52 Intersected the West Boundary
of the township at corner to secs.
30. 31. 25 and 36.

Thence S. run.

East on a true line,
Between Secs. 30 and 31.
with same Va.

1.25 Road bears N.E. and S.W.

18.00 Wash 20 lks wide 3 ft. deep drain
S.E.

21.50 Fairfield and Hamansville and
Tintic Road bears Northerly & Southerly

39.52 Set a lime stone 18 X 12 X 7 in. 12 in. in the
ground, for 1/4 sec. cor. cracked 1/4 on the
S. face; dug pits 18 X 18 X 12 in. E. & W. of it
5 1/2 ft. dist. and raised a mound of
earth 1 1/2 ft. high, 3 1/2 ft. base along

79.52. The corner to secs. 29. 30. 31 and 32
Open level valley, almost without
brush. Soil 1st rate.

BOOK-A-22

Resurvey
Subdivisions
T. 7 S. R. 2 W.

Obs. North between Sec. 29 & 30
Va. 16° 30' E.

26.00 Old Road bears NE. and SW.

40.00 Set a lime stone 11 X 7 X 8 in. 7 in. in the ground, for 1/4 Sec. cor. marked 1/4 on the W. face, dug pits 18 X 18 X 12 in. N. & S. of stone, 5 1/2 ft. dist. and raised a mound of earth 1 1/2 ft. high, 3 1/2 ft. base alongside.

60.00 Enter valley covered with sage brush bearing E. & W.

80.00 Set a lime stone 13 X 8 X 6 in. 8 in. in the ground, marked with 2 notches on the S. and 5 notches on the E. edges for corners to Secs. 19. 20. 29 and 30. dug pits 18 X 18 X 12 in. in each Sec. 5 1/2 ft. dist. of stone, and raised a mound of earth 2 ft. high 4 1/2 ft. base alongside.

Land level, covered with small rabbit-brush, North and with sage brush. Soil first rate. —

Resurvey
Subdivisions
T. 7 S. R. 2 W.

Obs. East on a random line
Between Secs. 20 + 29.
Va. 16° 30' E.

40.00 Set a temporary 1/4 sec. cor.

79.40. Intersected the N. + S. line 56 lks.
S. of corner to secs. 20. 21. 28 + 29.
thence Iron.

S. 89° 36' W. on a true line
Between Secs. 20 + 29.
with same Va.

6.00 Old Road bears NE. + SW.

39.70 Set a lime stone 12 X 8 X 6 in. 8 in. into
ground. for 1/4 sec. cor. marked 1/4 on the
N. face; dug pits 18 X 18 X 12 in. E. + W.
of stone 5 1/2 ft. distant, and raised
a mound of earth 1 1/2 ft. high, 3 1/2 ft
base, along side.

68.00 Enter cage and rabbit brush on N. S.

79.40 The corner to sections 19. 20. 29
and 30.

Level open valley, without much
brush. West end overgrown with
sage. Soil 1st rate.

BOOK-A-221

Resurvey
Subdivisions
T. 7 S. R. 2 W.

Chs. West on a random line
Between Secs. 19 + 30.
Va. 16° 30' E.
40.00 Set a temporary 1/4 sec. cor.
79.84. Intersected the West boundary of
the township 35 lks South of corner
to secs. 19, 30, 24 and 25. —
Thence Iron.
S. 89° 45' E. on a true line
Between Secs. 19 and 30.
with same Va.
1.80. Small white oak bro. S.
25.80. Small natural mound of earth and
rock 8 ft. above level of the ground about
250 lks opposite on the top.
38.60. Hammonville and Fairfield Road
bears N. + S.
39.84 Set a lime stone 18 X 15 X 4 in. 12 in. in the
ground, for 1/4 sec. cor. marked 1/4 on the N.
face, dug pits 18 X 18 X 12 in. E. + W. of stone
5 1/2 ft. distant, there raised a mound
of earth 1 1/2 ft. high 3 1/2 ft. base alongside
79.84 The cor. to secs. 19, 20, 29 and 30.
Level land, gently slopes E. from the W.
Soil first rate, with small white oak.

Reservoir Subdivisions
T. 7 S. R. 2 W

Obs. North between Sec. 19 & 20
Va. 16° 30' E.

40.00 Set a lime stone 12 X 10 X 5 in.
8 in. in the ground for 1/4 sec. cor.
marked 1/4 on the W. face; dug
pits 18 X 18 X 12 in. N. & S. of stone,
5 1/2 ft. dist. and raised a mound
of earth 1 1/2 ft. high, 3 1/2 ft. base
alongside.

71.00 Enter open flat without timber
bears E. & W.

80.00 Set a lime stone 12 X 12 X 10 in.
8 in. in the ground for corner of
~~sections~~ 17. 18. 19 and 20., marked
with 3 notches on the S. and 5 notches
on the E. edges; dug pits 18 X 18 X 12
in. in each sec. 5 1/2 ft. dist., and
raised a mound of earth 2 ft. high
4 1/2 ft. base alongside.

Land level overgrown with
small brush. Soil 1st rate
Marsh end in the bare ground.
Dec. 13th 1887.

Resurvey
Subdivisions
T. 7 S. R 20 W

Chs. East on a random line
Between Secs. 17 and 20
Va. 16° 30' E.
40.00 Set a temporary 1/4 sec. cor.
79.36 Intersected the N. & S. line. 35 lks
E. from cor. to secs. 16. 17. 20 + 21.
Thence Srun
S. 89° 45' W. on a true line
Between Sections 17 and 20
with same Va.
39.68 Set a lime stone 12X10X8 ins. 8 ins. in
the ground, for 1/4 sec. cor. marked
1/4 on the N. face.; dug pits 18X18
X12 ins. E. + W. of stone, 5 1/2 ft. dist.
each raised a mound of earth
1 1/2 ft. high, 8 1/2 ft. base, alongside
79.00 Old Road bears NW and SE
79.36. The corner to secs. 17. 18. 19 and
20

Land level, covered with white
sage and other small brush
Soil first rate.—

Resurvey
Subdivisions
T. 7 S. R. 2 W.

Chs. West on a random line.
Between Secs. 18 and 19.
Va. 16° 30' E.
40.00 Set a temporary 1/4 sec. cor.
80.20. Intersected the West boundary
of the township 70 lks S. of corner
to secs. 18. 19. 13 and 24.
Thence I run.
S. 89° 30' E. on a true line
Between Secs. 18 and 19.
with same Va.
15.00. Small wash drains NE.
40.20 Set a limestone 15 x 10 x 5 ins. 10 ins
in the ground for 1/4 sec. corner.
marked 1/4 on the N. face. with
mound of rocks alongside.
51.50. Old Road bears NE. and SW.
73.00 Hamansville. Eureka and Fairfield
Road bears N. & S.
78.70. Old Road bears NE and SW.
80.20 The corner to secs. 17. 18. 19 + 20.

West half mile rolling smooth bench
land, and gravelly Soil 2nd rate, East
half level valley. no brush Soil 1st rate

Resurvey
Subdivisions
T. 7 S. R. 2 W

Chn. North between Sec. 17 and 18.
Va. 16° 30' E.

2.50 Old Road bears N.W. and S.E.

40.00 Set a limestone 12 X 10 X 8 in. 8 in. in the ground, for 1/4 sec. cor. marked 1/4 on the W. face; dug pits 18 X 18 X 12 in. N. & S. of stone, 5 1/2 ft. dist. and raised a mound of earth 1 1/2 ft. high 3 1/2 ft. base alongside.

62.00. Stage Road from Fairfield or Camp Floyd settlement, to Hamburg ville Eureka and Tintic bears Northerly and Southerly.

80.00 Set a lime rock 18 X 7 X 7 in. 12 in. in the ground, for cor. to sec. 7, 8, 17 and 18. marked with 4 notches on the S. and 5 notches on the E. edges; dug pits 18 X 18 X 12 in. in each section 5 1/2 ft. dist. of stone, and raised a mound of earth 2 ft. high 4 1/2 ft. base alongside

Level valley land, with small white sage and other broad leaf 3rd rate.—

Resurvey
Subdivisions
T. 7 S. R. 2 W.

Chs.

East on a random line
Between Secs. 8 and 17
Va. 16° 30' E.

40.00 Set a temporary 1/4 sec. cor.

79.40 Intersected the N. & S. line 13 lks.
N. of cor. to secs. 8. 9. 16 and 17.
Thence I run
N. 89° 54' W. on a true line
Between Secs. 8 and 17.
Va. 16° 30' E.

39.70 Set a sand stone 13 X 8 X 6 in.s 8
in.s in the ground for 1/4 sec. cor.
marked 1/4 on the N. face, dug
pits 18 X 18 X 12 in.s E. & W. of
stone, 5 1/2 ft. dist. and raised a
mound of earth 1 1/2 ft. high. 3 1/2 ft.
base alongside.

78.20 Fairfield, and Hamansville &
Tintic Road bears Northerly and
Southerly.

79.40 The cor. to secs. 7. 8. 18 and 19.

Land level, Soil 1st rate,
East half covered with greasewood
West half with white sage brush.

BOOK-A-221

Subdivision Resurvey
T. 7 S. R. 2 W.

Chs. West on a random line
Between Sec. 7 and 18.
Va. 16° 30' E.

40.00 Set a temporary 1/4 sec. cor.

80.04 Intersected the West Boundary of the township 70 lks S. of corner to sections 7. 18. 12 and 13.
Thence I run
S. 89° 30' E. on a true line
Between Sec. 7 and 18
with same Va.—

4.75. Wash 15 lks wide 3½ ft. deep, drains S. E.

40.04 Set a lime stone 15X14X5 in.s 10 in.s in the ground for 1/4 sec. cor. marked 1/4 on the N. face. dug pits 18X18X12 in.s E + W. of stone 5½ ft. dist. and raised a mound of earth 1½ ft. high 3½ ft. base alongside.

80.04 The cor. to sec.s 7. 8. 17 and 18.
Land gently sloping from the West towards East. West half soil 2nd rate, East half 1st rate. Level ground - No brush.—

Resurvey
Subdivisions
T. 7 S. R. 2 W

Chs. North between Sec. 7 and 8.
W. 16° 30' E.

40.00 Set a limestone 12 X 8 X 7 in. 8 in. in the ground for 1/4 sec. cor. marked 1/4 on the W. face, dug pits 18 X 18 X 12 in. N. + S. of stone 5 1/2 ft. distant and raised a mound of earth 1 1/2 ft. high 3 1/2 ft. base alongside.

80.00 Set a limestone 13 X 8 X 6 in. 8 in. in the ground, for corner to sections 5. 6. 7 and 8.; marked with 5 notches on the S. and E. edges; dug pits 18 X 18 X 12 in. in each section, 5 1/2 ft. dist. and raised a mound of earth 2 ft. high 4 1/2 ft. base alongside

Land level - Soil first rate
South half no brush -
North half overgrown with greasewood -

December 14. 188[illegible]

BOOK-A-221

Resurvey
Subdivisions
T. 7 S. R 2 W

Chs. East on a random line
Between Secs. 5 and 8.
Va. 16° 30' E.

40.00. Set a temporary 1/4 sec. cor.

79.28 Intersect the N. and S. line S. 40 links from cor. to secs. 4. 5. 8 and 9
Thence I run
S. 89° 43' W. on a true line,
Between Sections 5 and 8
with same Va.

39.64. Set a lime stone 12 X 10 X 6 ins. 8 ins. in the ground for 1/4 sec. cor. marked 1/4 on the N. face. dug pits 18 X 18 X 12 ins. E. & W. of stone 5 1/2 ft. distant, and raised a mound of earth 1 1/2 ft. high 3 1/2 ft. base alongside.

66.50 Fairfield. Eureka & Tintic Road bears Northerly & Southerly

79.28. The cor. to secs. 5. 6. 7 and 8.

Land level. Soil first class overgrown with sage and greasewood brush.

Resurvey
Subdivisions
T. 7 S. R. 2 W

Chs. West on a random line
Between Secs. 6 and 7.
Va. 16° 30' E.

40.00 Set a temporary 1/4 sec. cor.

79.60 Intersected the West Boundary
of the Township S. 40 lks from
cor. to secs. 6. 7. 1 and 12
thence I run.
S. 89° 43' E. on a true line
Between Secs. 6 and 7.
with same Va.

39.60 Set a lime Stone 12 X 8 X 7 ins. 8 ins.
in the ground for 1/4 sec. corner
marked 1/4 on the N. face. dug pits
18 X 18 X 12 ins. E. and W. of stone
5 1/2 ft. distant, and raised a
mound of earth 1 1/2 ft. high 3 1/2
ft. base alongside.

49.20. Mountain Road bears NE + SW.

79.60 The cor. to secs. 5. 6. 7 and 8.

Land level with sage and
greasewood brush
Soil 1st rate.

BOOK-A-221

Resurvey
Subdivision
T. 7 S. R 2 W.

North on a random line
Between Sec. 5 and 6.
Va. 16° 30' E.

14.00 Set a stone for temporary sixteenth cor.

80.80 Intersected the North Boundary of the Township. 35 lks East of corner to sections 5, 6, 31 and 32.

Thence Given
S. 0° 15' E. on a true line
Between Sec. 5 and 6. with magnetic Va.

92.80 Wash 10 lks wide 2½ ft. deep drain NE.

33.50 Road bears NE. and SW.

40.80 Set a lime stone 14 X 8 X 6 in. 9 in. in the ground for ¼ sec. corner, marked ¼ on the W. face, dug pits 18 X 18 X 12 in. N. & S. of stone 5½ ft. dist. and raised a mound of earth 1½ ft. high. 3½ ft base alongside

80.80 The corner to sec. 5. 6. 7 and 8.

Land level, covered with grass and brush, Soil first rate.

December 15. 1887.

Resurvey
Subdivisions
T. 7 S. R. 2 W.

General Description

This township contains 1st and 2nd class of soil well adapted for cultivation. It is situated South of Fairfield settlement between Ranges of Mountains on the East known as the Utah Lake Range, and Rush Valley Range of Mountains on the West.

The Northern half of this township is overgrown with greasewood sage and some rabbit brush. Land is level and mostly of the 1st class. In sections 2, 3, 11 & 12, or parts of the same the sink of Fairfield Springs, is covering considerable good bottom land with rich soil and some dry & wet meadows.

South half of the township consists mostly of loose sandy loam soil of the 2nd class. - Along the Western boundary the land is gently sloping Eastward into the valley —

BOOK-A-221

Resurvey
Subdivisional
T. 7 S. R 2 W.

No spring or any other water course are found in this township except the Fairfield creeks hereinbefore named.

No timber.—

Explanations.

The survey of this township conforms to the original mode of the field notes of the surveys of Joseph Trostolawski on file in Surveyor General's office, being based upon my resurvey of the exterior boundaries of T. 6 S. R. 2 W.— I searched diligently for old corners, but found none they to all appearance, having been destroyed or decayed through various causes since the year 1856.— the date of said original surveys.—

Robert Gorlinski
U. S. Dep. Sur.

BOOK-A-

[4—

A list of the n
oyed by Ho
nited States depu
ing, measuring,
rners described
e survey of Fa
esewation, to-wi
t. Standard Pa
ubdivisions T
Range 1. 2

f the Salt Lake b
ory of Utah, shou
which they acted.

John
Joseph C
Donald R
Thomas C

Rue H.
Thomas

[4—LIST OF NAMES.]

A list of the names of the individuals employed by Robert Garlinske *United States deputy surveyor, to assist in running, measuring, and marking the lines and corners described in the following field notes of the survey of* Fort Cottonwood Military Reservation, to-wit: Entire Boundary & 1st Standard Parallel South; Extensions and Subdivisions T. 4, 5, 6 and 7 South, Ranges 1, 2 and 3 West

of the Salt Lake base and meridian in the Territory of Utah, showing the respective capacities in which they acted.

_____, *Compassman*

John Meade, *Chainman*

Joseph C. Davis, *Chainman*

Donald R. MacFadyen, *Chainman*

Thomas S. Roach, *Chainman*

_____, *Axeman*

Rice H. Holey, *Axeman*

Thomas S. Roach, *Flagman.*

BOOK-A

[5,—FI

We hereby ce
Gorlinski
surveyor; in sur
of the Fort Cr
Twit, Entire R
South, Exterior
South, Ranges
of the Salt Lake
ory of Utah, as
field notes as ha
under his direct
been in all respe
and belief, well a
corner monume
nstructions fu
surveyor-genera

John
Joseph
Donal
Thom

Rus
Thom

Subscribed and
day of Oc

[5,—FINAL OATHS OF ASSISTANTS.]

We hereby certify that we assisted Robert Gorlinski United States deputy surveyor, in surveying all those parts or portions of the Fort Crittenden Military Reservation, to wit: Entire Boundary; 1st Standard Parallel South, Exteriors and Subdivisions T. 4, 5, 6 and 7 South, Ranges 1, 2 and 3 West, of the Salt Lake base and meridian in the Territory of Utah, as are represented in the foregoing field notes as having been surveyed by him and under his direction; and that said survey has been in all respects, to the best of our knowledge and belief, well and faithfully surveyed, and the corner monuments established according to the instructions furnished by the United States surveyor-general for Utah.

....., Compassman.

John Meade, Chainman.

Joseph C. Dan, Chainman.

Donald R MacLadyean, Chainman.

Thomas S. Roark, Chainman.

....., Axeman.

Rue H Sholes, Axeman.

Thomas S. Roark, Flagman.

Subscribed and sworn to before me this 16th day of December 1887.

Joseph Gorlinski
Notary Public.

BOOK

U. S. SURVEYO

Salt L

The foregoi

Townhsip No.

of the Salt Lake

Under Contract

day of

Decem

examined, the ne

made, the said fie

are hereby approv

Ell

BOOK-A-221

U. S. SURVEYOR GENERAL'S OFFICE,

Salt Lake City, Utah, July 26th 1890

The foregoing field notes of the Re *survey of the* Subdivisions

Township No. 15 S *Range No.* 2 W

of the Salt Lake Meridian. Executed by Robert Gorlinski

Under Contract No. 160 *of the* 3rd

day of May *188*7*, in the month of* December *188*7*, having been critically examined, the necessary corrections and explanations made, the said field notes, and the surveys they describe are hereby approved.*

Ellsworth Daggett

U. S. Surveyor General for Utah.

BOOK-

REPORT:

Filed

Examined by

Transcribed by

Compared by

FI

OF THE

East,

Township No

Range No.

SALT

U

Under

Dated

Survey com

Survey Co

BOOK-A-221 377 1

REPORT:

Filed April 21st 1888

Examined by John H. Campe.

Transcribed by Kate Bowman

Compared by Kate & Jennie V. Bowman

FIELD NOTES

OF THE RC SURVEY OF THE

East, South and West boundaries

OF

Township No. 6 South

Range No. 2 West

OF THE

SALT LAKE MERIDIAN

IN

UTAH TERRITORY.

AS SURVEYED BY

Robert Gorlinski

U. S. Deputy Surveyor,

Under his Contract No. 160,

Dated May 3rd 1887

Survey commenced November 11th 1887

Survey Completed November 14th 1887

E. 5.69.76 Chains E 1376
S 6.00.00 W 1344
W 5.74.50 28.50

NAMES AND DUTIES OF ASSISTANTS.

	Compassman
John Meade	Chainman.
Joseph C. Davis	Chainman.
Donald R. Mac Fadneau	Chainman.
Thomas S. Roark	Chainman.
Rue H. Sholes	Axeman.
	Axeman.
Thomas S. Roark	Flagman.

BOOK-A-22

Exterior
Res
East Bound
Survey

Before co
this towns
to the Sup
ructions o
of Utah a
requiring
lines as
the corner
Instructio
lost and
March
inquiry o
others, tha
know the
corners in
after dilig
on the gro
and infor
oily, enabl
retracing
as far as
the Town
Commen
with ma

BOOK-A-221

Exterior Boundaries
Resurvey
East Boundary T. 6 S. R. 2 W.
Survey commenced Nov. 11. 1887.
Variation 16° 30' East

Before commencing to resurvey this township, in order to conform to the Supplemental Special Instructions of the Surveyor General of Utah dated May 28. 1887, requiring me to maintain the old lines as originally run, and restore the corners in accordance with the Instructions for the restoration of lost and obliterated corners, dated March 13. 1883, I have made inquiry of the oldest settlers and others, that would be most likely to know the existence of any original corners in this Township, and finally after diligent search and examination on the ground I obtained these proofs and information entirely satisfactorily, enabling me to proceed with retracing the old lines of survey as far as the South East corner of this Township as follows to wit:
Commencing at old corner post with marks and mound not

Resurvey East Boundary
T. 6 S. R. 2 W.

obliterated, still plainly visible and standing on the ground, as set by Joseph Troskolawski, Deputy Surveyor in the year 1856; being the corner to Sections 20, 21, 28 and 29 in Township 6 South, Range 2 West, and running South on a blank line, between Sections 28 and 29 and between Sections 32 and 33, to the South Boundary of the Township, I set at every half mile and mile corners at each 40 and 80 chains temporary stakes, and at 160 chains and 18 links, I found the trace of old mound, 25 links East from this point, which satisfied me to be the corner to Sections 32 33, 4 and 5 on South boundary of this Township.

I therefore continued my examination and run thence.

East on a blank line, along the South boundary of this Township between Sections 33 and 4,

BOOK-A-221

Resurvey East Boundary
T. 6 S. R. 2 W.

Sections 34 and 3; Sections 35 and 2 and Sections 36 and 1, and at every half mile and mile corners at each 40 and 80 chains, I set temporary stakes, found some traces of old line and mounds and at 320 chains and 35 links I found Old mound distant 20 links North of this point plainly visible, which satisfied me to be the place of old original corner to Townships 6 and 7 South, between Ranges 1 and 2 West.-

I therefore re-established this corner and set in its place a Limestone 21 X 13 X 9 ins. 14 ins in the ground, marked with 6 notches on each edges on the N. S. E. and W, dug pits 24 X 18 X 12 ins length wise on each line N. S. E and W of stone 6 feet distant, and raised a mound of earth 2½ feet high 5 feet base along the West side of the corner. Land level open valley. 1st class.

Re-survey East Boundary
T. 6 S. R. 2 W.

Obs. Variation 16° 30' E.

From the re-established corner to Townships 6 and 7 South Ranges 1 and 2 West, having already ascertained that the corner to Townships 5 and 6 South between Ranges 1 and 2 West on the First Standard Parallel South as established by Andrew Stewart Jr. Deputy Surveyor in October 1873, and already reestablished by me, was not the old corner, and was not corresponding with any old corners now found by me in this Township,

I run North on a true line between Sections 36 and 31.

Variation 16° 30' E.

26.00 Old Road bearing Easterly and Westerly

40.00 Set a sand stone 10 X 9 X 9 in. 6 in. in the ground for 1/4 sec. cor. marked 1/4 on W. face dug pits 18 X 18 X 12 in. N. and S. of stone 5½ feet distant and raised a mound of earth

Re-survey East Boundary

T. 6 S. R. 2 W.

44.10 1½ ft high 3½ feet base alongside
80.00 Set a sand stone 16X12X11 ins, 10
ins in the ground for corner to sections
25, 36, 30 + 31. marked with 1
notch on the S. and 5 notches on the
North edges; dug pits 18X18X12
ins. in each section 5½ feet distant
and raised a mound of earth 2 feet
high 4½ feet base alongside.
Land level. Soil sandy loam
1st class. No timber
small sage and chaparral undergrowth

North on a true line
between Sections 25 and 36.
Variation 16° 30' East.

31.20 Old road bears E. and West.
40.00 Set a sand stone 14X10X7 ins
9 ins deep, for 1/4 sec. cor. marked
1/4 on W. face. dug pits 18X18X12
ins N. and S. of stone 5½ feet
distant and raised a mound of
earth 1½ ft high 3½ feet base
alongside.
68.00 Old Road bears Easterly and Westerly.

Resumed
East Boundary
T. 6 S. R. 2 W.

Chains:

80.00 Set a limestone 16X10X8 ins. 10 ins in the ground for corner to Secs. 24, 25, 19 and 30 marked with 2 notches on the S. and 4 notches on the N. edges, dug pits 18X18X12 ins in each section 5½ feet distant and raised a mound of earth 2 feet high 4½ feet base alongside. Land level. Soil sandy loam 1st class. small greasewood and shadscale undergrowth.

North on a true line between Sections 24 and 19.
Va. 16° 30' East.

40.00 Set a limestone 11X7X9 ins. 7 ins in the ground, for 1/4 sec. cor. marked 1/4 on W. face, dug pits 18X18X12 ins N. and S. of stone. 5½ feet distant, and raised a mound of earth 1½ feet high 3½ feet base alongside.

58.70 Road from Cedar Fort Station to Cedar beam N.W. and S.E.

Resurvey
East Boundary
T. 6 S. R 2 W.

Chs.
80.00 Set a sand stone 20 X 10 X 5 ins. 13 ins. in the ground for corner to sections 13. 24, 18 and 19. marked with 3 notches on ~~each~~ N. and S. edges, dug pits 18 X 18 X 12 ins. in each section, 5½ feet distant, and raised a mound of earth 2 feet high 4½ feet base alongside. —
Land level. Soil loamy first rate First half white sage and shadscale second half mostly greasewood undergrowth.

North on a true line between Sections 13 and 18.
Variation 16° 30' E.
38.00 Enter sandy loam flat bears E & W.
40.00 Set a sand stone 18 X 9 X 4 ins. 12 ins. in the ground for ¼ sec. cor. marked ¼ on W. face, dug pits 18 X 18 X 12 ins. N. and S. of stone, 5½ feet distant and raised a mound of earth 1½ feet high, 3½ feet base alongside.
80.00 Set a sand stone 15 X 10 X 8 ins

Resurvey
East Boundary
T. 6 S. R. 2 W.

Obs. 10 ins in the ground for corner to sections 12. 13. 7 and 18 marked with 4 notches on S. and 2 notches on N. edges, dug pits 18X18X12 ins in each section 5½ feet distant and raised a mound of earth 2 feet high 4½ feet base alongside.

Land sandy loam. 1st rate covered with very small sage underwood and partly barren.

North on a true line
Between Sections 7 and 12
Variation 16° 50'E.

40.05 Set a sand stone 15X11X7 ins. 10 ins in the ground for 1/4 sec. cor. marked 1/4 on W. face. dug pits 18X18X12 ins N. and S. of stone 5½ feet distant and raised a mound of earth 1½ feet high 3½ feet base alongside.

54.25 Old Road bears W. & E. and S. & N. and enter low sandy broken ground

Resurvey
East Boundary
T. 6 S. R. 2 W.

covered with sagebrush
60.00 leave sandy loam flat N.W. and S.E.
80.00 Set a sand stone 15 X 10 X 6 in.s
10 in.s in the ground for corner to sec.s
1. 12, 6 and 7. marked with 5 notches
on the S. and 1 notch on the N.
edges, dug pits 18 X 18 X 12 in.s in
each section 5 1/2 feet distant, and
raised a mound of earth 2 feet high
4 1/2 feet base alongside.

Land low sand drifts. Soil
2nd rate, covered with high sage.
November 12. 1887.

North on a true line.
Between Sec.s 1 and 6.
Variation 16°30' E.
20.00 leave sand drifts and Enter level
valley bearing E and W.
40.00 Set a limestone 15 X 13 X 7 in.s
10 in.s in the ground, for 1/4 sec. cor.
marked 1/4 on W. face, dug pits
18 X 18 X 12 in.s N. and S. of stone
5 1/2 feet distant, and raised a mound
of earth 1 1/2 feet high, 3 1/2 feet base alongside.

388

Resurvey
East Boundary
T. 6 S. R. 2 W.

Chs.

69.76 Intersect the First Standard Parallel South at a point 15.06 ch. W. of the Standard corner to sections 31 and 36. T. 5 S. Ranges 1 and 2 West, at which point I set a lime stone 22 X 14 X 8 in. 14 in in the ground. Closing on corner to Sections 6 and 1. T. 6 S. R. 1 and 2 West marked C. C. on S. faces, with 6 notches on S. E. and W. faces. dug pits 24 X 18 X 12 in. length wise on each line S. E. and W. of stone 6 feet distant and raised a mound of earth 2½ feet high 5 feet base along side.

In running this boundary, at each half mile and mile corners at every 40 and 80 chains I made a careful search to find old corners, but was unable to find any traces of them, and therefore reestablished this boundary, to conform to the re-survey of T. 5 S. R. 2 W. already made by me.

Land level. Soil sandy loam 1st rate South ¼ 2nd rate. sage undergrowth

Resurvey
South Boundary
T. 6 S. R 2 W.

From the re-established corner to Townships 6 and 7 South between Ranges 1 and 2 West, having already ascertained that no portion of this boundary was in alignment, and that most of the old corner mounds were entirely obliterated I consequently run

West on a true line
Between Secs. 36 and 1.
Va. 16° 30' E.

40,00 Set a sand stone 12X8X8 ins. 8 ins. in the ground for 1/4 sec. Cor, marked 1/4 on the N. face, dug pits 18X18X12 ins. ~~dug pits 18X18X12 ins.~~ E and W. of stone 5 1/2 feet distant, and raised a mound of earth 1 1/2 feet high 3 1/2 feet base alongside —

49.50 Old Road bears NW and SE.

80.00 Set a sand stone 12X9X9 ins 8 ins in the ground for corner to sections 35, 36, 1 and 2 marked with 1 notch on E. and 5 notches on W. edges, dug pits 18X18X12 ins. ~~[illegible]~~ 5 1/2 feet distant, and raised a mound of earth

2 feet high 4½ feet base alongside. Land level. Sandy loam 1st rate greasewood and shadscale undergrowth

---

West on a true line between secs. 35 and 2
Va. 16° 30' E.

40.00 Set a sand stone 14 X 12 X 4 ins. 9 ins in the ground for ¼ sec. cor. marked ¼ on the N. face, dug pits 18 X 18 X 12 ins. E. and W. of stone 5½ feet distant and raised a mound of earth 1½ feet high 3½ base alongside.

60.00 leave sage and greasewood. Enter meadow bottom land bears N.W. and S.E.

62.00 Old Road bears N.W. and S.E.

68.32 across fence bearing N. 10° W and S 10° E and enter meadow

80.00 Set a grey sand stone 13 X 10 X 9 ins. 8 ins in the ground for corner to sections 34. 35, 2 and 3, marked with 2 notches on the E. and 4 notches on the W. edges, dug pits 18 X 18 X 12 ins ~~lengthwise N. S. E. and W. of stone~~ in each section

300K-A-221

Resurvey —
South Boundary
T. 6 S. R. 2 W.

5½ feet distant, and raised a mound of earth 2 feet high 4½ feet base alongside. Land level loam. Soil 1st class, grease-wood undergrowth. Last quarter meadow bottom land —

West on a true line
Between Sections 34 and 3.
Va. 16° 30' E.

9.60 Fairfield Spring slough or ditch 8 lks ~~2 feet~~ wide 3 feet deep heads NW drains S.E.

40.00 Set a sand stone 13X11X5 in°. — 8 in° in the ground for 1/4 sec. cor. marked 1/4 on the N. face, dug pits 18X18X12 in° E. and W. of stone 5½ feet distant, and raised a mound of earth 1½ feet high 3½ base alongside.

52.10 fence bears N 55° W. and S 55° E.

leave meadow and enter flat bottoms

65.00 dry slough 50 lks wide 4 feet deep drains S.E.

70.50 dry slough 40 lks. wide 4 feet deep drains S.E. enter sage brush valley

80.00 Set a sand stone 14X9X6 in°. 9 in°

Resurvey
South Boundary
T. 6 S. R. 2 W.

in the ground for corner to sections 33. 34. 3 and 4. marked with 3 notches on the E. and W. edges. dug pits 18X18X12 ins in each section 5½ feet distant, and raised a mound of earth 2 feet high 4½ base alongside. Meadow and bottom land Soil 1st class. West end covered with sage brush

---

West on a true line
Between Sections 33 and 4.
Variation 16° 30' E.

16.00 Corner of fence running Northerly and Easterly bears N. 6.00 chs distant.

40.00 Set a sand stone 15X8X8 ins. 10 ins in the ground for 1/4 sec. cor. marked 1/4 on the N. face. dug pits 18X18X12 ins E and W. of stone 3½ feet distant and raised a mound of earth 1½ ft high 3½ base alongside

44.00 Utah Lake and Goshen Road bears N.W. and S.E. outer sand drifts

70.70 Sand Road bears N.W and S.E.

Resurvey
South Boundary
T. 6 S. R. 2 W.

Chs. and enter valley land covered with sage, greasewood and rabbitt brush

80.00 Set a sand stone 14 X 10 X 5, ins 9 in^s in the ground, for corner to sections 32. 33. 4 and 5, where I found the trace of old corner to these sections on my previous examination, and marked said stone with 4 notches on the E and 2 notches on the W. edges, dug pits 18 X 18 X 12 ins ~~N. S. E. and W. of stone~~ in each section 5½ feet distant, and raised a mound of earth 2 feet high 4½ ft base alongside. —

Land level, East half soil 1st rate West half mixed with sand drift. Soil 2nd rate. — All covered with thick sage and rabbit brush.

West on a true line
Between Sections 32 and 5
Variation 16°30' E.

17.50 Old Road to sand driffs bears NW and SE.

Resurvey
South Boundary
T. 6 S. R. 2 W.

Chs.

40.00 Set a sand stone 12 X 9 X 7 in. 8 in. in the ground, for 1/4 sec. cor. marked 1/4 on the N. face, dug pits 18 X 18 X 12 in. E. and W. of stone 5 1/2 feet distant, and raised a mound of earth 1 1/2 ft. high 3 1/2 base alongside.

55 50/100. dry wash & the wide drains S.E.

57.25. Road to Homeville and Tintic bears N. and S.

80.00 Set a sand stone 20 X 10 X 6 in. 14 in. in the ground for corner to sec. 31. 32. 5 and 6. marked with 5 notches on the E. and 1 notch on the W. edge dug pits 18 X 18 X 12 in. N. S. E. and W. of stone 5 1/2 feet distant, and raised a mound of earth 2 feet high. 4 1/2 base alongside

At this point I have found impossibility to find any trace of old corners on account of the proximity of encampment of the Army of Gen. Johnston, immediately after original survey of said Township was made in the year 1856

Level land. Sandy loam 1st rate covered with sage and greasewood brush.

BOOK-A-221

Reservoy
South Boundary
T. 6 S. R. 2 W.

Obs.

West on a true line.
Between sections 31 and 6.
Variation 16° 30' E.

40.00 Set a lime stone 16 X 8 X 6 ins., 11 ins in the ground, for 1/4 sec. cor. marked 1/4 on the N. face, dug pits 18 X 18 X 12 ins E. and W. of stone 5 1/2 feet distant and raised a mound of earth 1 1/2 ft high 3 1/2 base alongside.

80.00 Set a lime stone 17 X 10 X 8 ins. 11 ins in the ground for corner to Townships 6 and 7 S. Ranges 2 and 3 West marked with 6 notches on each edges on the N. S. E. and W. dug pits 24 X 18 X 12 ins. lengthwise on each line N. S. E. and W. of stone 6 feet distant and raised a mound of earth 2 1/2 feet high 5 feet base alongside.

Found no trace of old corner marks. the same being destroyed by the encampements of Johnston Army.

Land level - Soil first rate covered with small sage and chaparral undergrowth —

November 14. 1887.

Resurvey
West Boundary
T. 6 S. R. 2 W

From the re-established corner to Townships 6 and 7 South Ranges 2 and 3 W, not being able to find any trace of old corners on this boundary

Iron

North

Between Sections 31 and 36.
Va. 16° 30' E.

20.00 deep Wash 20 lks wide 5 feet deep drains Easterly.

22.50 Rush Valley and Fairfield Road bears N. 66½ E and S. 66½ W.

40.00 Set a limestone 14X8X8 in. 9 in. in the ground for 1/4 sec. cor. marked 1/4 on the W. face, dug pits 18X18X12 in. N. and S. of stone 5½ feet distant and raised a mound of earth 1½ ft. high 3½ base alongside.

42.50 Old Road NE and SW.

45.50 Wash 30 lks wide 2 feet deep drs E.

55.28 Old marked out road bears E and W.

80.00 Set a sand stone 18X10X8 in. 12 in. in the ground for corner to sections 30. 31. 25 and 36. marked with 1

Resurvey
West Boundary
T. 6 S. R. 2 W.

notch on the S. and 5 notches on the N. edge. dug pits 18X18X12 in. in each section 5½ feet distant, and raised a mound of earth 2 feet high 4½ ft base alongside.
Land level. 1st rate, covered with small sage and greasewood brush.

North
Between Sections 25 and 30.
Variation 16° 30' E

20.62 Salt Lake and Western Railway bears N. 47° E. and S. 43° W.
21.60 Telegraph line bears parallel with the Railway
26.20 Old Road bears E. and W.
40.00 Set a lime stone 12X8X7 in. 8 in. in the ground, for 1/4 sec. cor. marked 1/4 on the W. face, dug pits 18X18X12 in. ~~dug pits 18X18X12 in.~~ N. and S. of stone 5½ feet distant, and raised a mound of earth 1½ ft high 3½ ft base alongside.
44.20 Deep wash 25 lks wide 12 feet deep drains S. E.
72.50 Wash 20 lks wide 6 ft deep drs. S. E.

Reservey
West Boundary
T. 6 S. R 2 W

Chs.
75.25 Road from Manning's Ranch to Camp Floyd or Fairfield bears NW and SE.
80.00 Set a sand stone 18X10X9 in. 12 ins in the ground for corner to sections 19. 30. 24 and 25. marked with 2 notches on the S. and 4 notches on the N. edge dug pits 18X18X12 in. in each section 3½ feet distant, and raised a mound of earth 2 feet high 4½ feet base alongside.
Land level 1st rate,
sage undergrowth.

North
Between Sections 19 and 24.
Va. 16° 30' E.
5.00 Road from Camp Floyd to Lemitou and Manning's Ranche bears NE and SW.
26.00 Foot of a point of ridge bearing NW and extending SE. about 6.00 chs.
31.50 top of rocky Reef heads NW. descends SE. 80° about 4.00 chs distant.
38.50 Ravine heads NW drains SE.
40.00 Set a sand stone 18X6X6 in. 12 in.

Resurvey
West Boundary
T. 6 S. R 2 W.

Chs.

in the ground for 1/4 sec. cor. marked 1/4 on the W. face. dug pits 18X18X12 ins N and S. of stone. and raised a mound of stone 1½ ft high, 3½ feet base along side.

61.50 Old Camp road heads N.W. bears S.E. and enters stony bench land.

80.00 Set a sand stone 17X10X7 ins. 11 ins. in the ground for corner to sections 18 19. 13 and 24. marked with 3 notches on the N and S. edges. dug pits 18 X18X12 ins ~~N. S. E and W of stone~~ and raised a mound of earth and rock 2 feet high. 4½ feet base along side.—

Land partly level. ridge and bench
Soil 2nd rate, covered with sagebrush.

North
Between Sections
18 and 13.
Var. 16° 30' E.

8.50 Old Road bears N.W. and S.E.

20.50 Dry Wash 25 lks wide 5 ft deep, drains S.E.

Resurvey

West Boundary

T. 6 S. R. 2 W.

Chs.

26.20 Gully 10 lks wide 3 ft. deep drs. S.E.

33.40 Old Road bears N.W. and S.E.

40.00 Set a sand stone 12 X 10 X 8 in.s 8 in.s in the ground for 1/4 sec. cor. marked 1/4 on the W. face, dug pits 18 X 18 X 12 in.s N. and S. of Stone, 5 1/2 feet distant and raised a mound of earth 1 1/2 ft high 3 1/2 feet base alongside —

41.80 Wood Road bears N.W. and S.E.

60.00 Enter scattering cedars bearing E & W.

80.00 Set a sandstone 16 X 10 X 5 in.s 10 in.s in the ground, for corner to sections 7, 18, 12 and 13, marked 4 notches on the S. and 2 notches on the N. edges, dug pits 18 X 18 X 12 in.s in each section, 5 1/2 feet distant, and raised a mound of earth 2 feet high, 4 1/2 feet base alongside.

Bench stony rolling land. Soil 2nd rate covered with sage brush, few cedars on the North end.

North

Between Sections 7 and 12

Va. 16° 30' E.

14.50 Wash 12 lks wide 4 feet deep drains S.E.

Resurvey
West Boundary
T. 6 S. R. 2 W.

Chs.

50 gully 7 lks. wide, drs. S.E.

66 gully 100 lks wide, 16 ft. deep drs. S.E. and enters foothills extending easterly to bench 20 chs. dist.

4.00 Gully 20 lks wide 16 ft. deep drs. S.E.

4.00 Set a sandstone 26x12x6 ins. 18 ins. in the ground for 1/4 sec. cor. marked 1/4 on the W. face and raised a mound of stones alongside

Pits impracticable.

10.50 Gully 10 lks wide, 3 ft. deep drs. E.

14.00 Old Road bears N.W. and S.E.

15.50 Road to Pole Canon from Cedar Fort bears N.E. and S.W.

15.50 same road branch bears E. & W.

20.00 End of re-survey.

20.00 Gully 25 lks. wide heads W. about 5 chs. drs. S.E.

20.00 Set a sandstone 26x10x10 ins. 18 ins. in the ground for cor. to sec. 6, 7 1 and 12, marked with 5 notches on the S. and 1 notch on the N. edges, and raised a mound of stones alongside.

Brush and foothill stony land.
Soil 2nd rate and 3rd rate with sagebrush and few cedars—

West Boundary Resurvey
T. 6 S. R. 2 W.

Chs. North between Secs.
6 and 1. Va. 16°30' E.
10.50 Gulch heads N.W. dn. S.E. 20 lks
wide 6 ft. deep, and enters foot of high ridge.
18.00 Gulch 18 lks wide, 5 ft. deep heads
E. dn. W.
27.50 Top of ridge heads N.W. bears S.E.
37.25 Gulch 40 lks wide, 10 ft. deep heads W.
8 chs. dn. S.E. 30 chs. into Cedar valley.
40.00 Set a cased stone 18X8X8 ins. 12 ins. in
the ground for 1/4 sec. cor. marked 1/4 on the
W. face and raised a mound of stones alongside.
47.50 Top of ridge heads N.W. descends
Easterly about 22 chs. into valley.
56.00 Gulch 40 lks wide heads 6 chs. N.W.
dn. S.E. into valley about 20 chs.
66.00 Top of ridge heads W. descends
S.E. about 15 chs. into valley
72.00 Spring branch 5 lks wide heads
W. about 6 chs. dn. N.E.
74.20 Intersect the First Standard
Parallel South 13.44 chs. West
from corner to Secs. nos 31 and 36, T. 5
S. R. 2 and 3 West on said Standard
previously set by me, where I set a

BOOK-A-221

Resurvey
West Boundary
T. 6 S. R. 2 W.

Chs limestone 16 X 10 X 8 in.s 10 in.s in the ground for closing cor. to sec.s 6 and 1 T. 6 S. R. 2 and 3 W.; marked C. C. on S. face with 6 notches on the S. E and W. faces, and raised a mound of stones alongside.

Mountainous rocky land. Soil 2nd rate and 3d rate covered with sage brush, bunch grass and few scattered cedars.

Novr. 14. 1887.

General description.

The exterior boundaries of this township, are conformable to the original surveys of Joseph Troskolanski D. S. in 1856, as far as could be traced by me, and are connected with the 1st Standard Parallel South or North Boundary thereof according to the surveys of Andrew Stewart Jan. 1873, and my own re-surveys of said boundaries. Whole Township is in the valley, and embraces two settlements. -

Resurvey
West Boundary
T. 6 S. R. 2. W.

With the exception of the old co
ners, mentioned in the commence
ment of these notes, I found no
others after diligent and carefu
search.—

Robert Gorlinski
U. S. Deputy Surveyor

BOOK-A-2

U. S. SURVEYOR

Salt Lake

The foregoing
East,
bou
Townhsip No. 6
of the Salt Lake M
Robe
Under Contract No
day of Ma
Novem
examined, the nece
made, the said fiel
are hereby approve
Ell

U. S. SURVEYOR. GENERAL'S OFFICE,

Salt Lake City, Utah, July 26th 1890

The foregoing field notes of the resurvey *of the* East, South & West boundaries *Township No.* 6 South *Range No.* 3 West *of the Salt Lake Meridian. Executed by* Robert Gorlinski *Under Contract No.* 160 *of the* 3rd *day of* May 1887, *in the month of* November 1887, *having been critically examined, the necessary corrections and explanations made, the said field notes, and the surveys they describe are hereby approved.*

Ellsworth Daggett
U. S. Surveyor General for Utah.

BOOK-A-2

REPORT

Filed

Examined by

Transcribed by

Compared by

FIE

OF THE

Township No.

Range No.

SALT. I

UT

Under

Dated

Survey comm

Survey Comp

BOOK-A-227 7 407

REPORT April 21st 1888

Filed 188

Examined by John H. Campe

Transcribed by Jennie V. Bowman

Compared by Kate and Jennie V. Bowman

FIELD NOTES

OF THE Re SURVEY OF THE

Subdivisions

OF

Township No. 6 South

Range No. 2 West

OF THE

SALT LAKE MERIDIAN

IN

UTAH TERRITORY.

AS SURVEYED BY

Robert Garlinski

U. S. Deputy Surveyor,

Under his Contract No. 160.

Dated May 3rd 1887

Survey commenced November 15th 1887

Survey Completed November 25th 1887

NAMES AND DUTIES OF ASSISTANTS.

	Compassman.
John Meade	*Chainman.*
Joseph C. Davis	*Chainman.*
Donald R. Mac Fadyean	*Chainman.*
Thomas S. Roark	*Chainman.*
Rue H. Shales	*Axeman.*
	Axeman.
Thomas S. Roark	*Flagman.*

BOOK-A-221

STANTS.
ompassma
ainman.
ainman.
ainman.
ainman.
ceman.
ceman.
agman.

Subdivisions
T. 6 S. R. 2 W.

Survey commenced November 15th 1887. with Burt's improved Solar Compass.

From the established corner to sections 1. 2. 35 and 36 on the South Boundary of this township, which is a sand stone 12 X 9 X 9 inches 8 in.s in the ground, marked with 1 notch on the E. and 5 notches on the W. edges, with pits 18 X 18 X 12 in.s in each section, 5 1/2 feet distant of stone, with a mound of earth 2 feet high, 4 1/2 feet base alongside.

I run
North between Sections
35 and 36.
Va. 16° 30' E.
Over level valley
8.00 A Wood road bears
N.W. and S.E.

Subdivision
T. 6 S. R 2 W

Chs.

40.00 Set a lime stone 14 x 8 x 5 in. 9 in. in the ground, for 1/4 sec. cor. notched 1/4 on the W. face; dug pits 18 x 18 x 12 in. N. and S. of stone 5 1/2 ft. distant, and raised a mound of earth 1 1/2 ft. high, 3 1/2 feet base along side.—

After all diligent search I found no trace of a mound or any sign of old corner.

80.00 Set a lime stone 17 x 8 x 6 inches, 11 inches in the ground, for corner to sections 25. 26. 35 and 36, without finding any trace of old corner; and which stone I marked with 1 notch on the S. and E. edges; dug pits 18 x 18 x 12 in. on each section 5 1/2 feet distant of stone, and raised a mound

Subdivisions
T. 6 S. R. 2 W.

of earth 2 feet high, 4½ ft base along side.
Level land Soil 1st rate, covered with small greasewood brush.

East on a random line
Between Sect. 25 and 36.
Over level open valley.
40.00 Set temporary ¼ sec. cor.
80.10. Intersect East Boundary of the township 20 lks. North of corner to sect. 25. 36 30 and 31.

thence I run
N. 89° 51' W on a true line
Between Sect. 25 and 36 with same Va.
40.05 Set a lime stone 12 X 9 X 6 in.s 8 in.s in the ground for ¼ sec. cor. marked ¼ on the N. face, dug pits 18 X 18 X 12 in.s E and W. of stone, 5½ ft distant, and raised a mound of earth 1½ ft. high 3½ ft. base alongside.
80.10 The corner to sections 25. 26 35 and 36.
Soil first rate, covered with small greasewood. —

Subdivisions
T. 6 S. R 2 W.

Ch. North between sections
25 and 26
Va. 16° 30' E
Through open level valley.
0.10. Old Road bears NE. and SW.
40.00 Set a lime stone 12X9X6 in°. 8 in°.
in the ground. for 1/4 sec. cor. marked
1/4 on the W. face. dug pits 18X18
X12 in° N and S. of stone 5½ ft.
distant, and raised a mound of earth
1½ ft. high, 3½ ft. base alongside
54.00 Wood Road bears NE. easterly, & SW. westerly
80.00 Set a limestone 14X10X8 in°. 9 in°. in the
ground for corner to sections 23.24.25
and 26. marked with 2 notches on the W.
and 1 notch on the E. edges, dug pits
18X18X12 in°. in each section 5½ ft.
distant of stone, and raised a mound
of earth 2 ft. high 4½ ft base alongside.
Land covered with small growth
Soil 1st rate.

East on a random line,
between sections 24 and 25
Va. 16° 30' E.

Subdivisions.
T. 6 S. R 2 W.

Chs. over level open valley.

40,00 Set a temporary 1/4 sec. cor.

80.08. Intersect East boundary of the Township 35 links North of corner to sections 24. 25. 19 and 30, from which corner I run

N. 89° 45' W. on a true line Between Sections 24 and 25 with same Va.

40.04. Set a lime stone 14 X 6 X 8 in.s 9 in.s in the ground for 1/4 sec. cor. marked 1/4 on the N. face. dug pits 18 X 18 X 12 in.s E and W of stone, 5 1/2 ft distant and raised a mound of earth 1 1/2 ft high 3 1/2 feet base alongside.

80.08 The corner to sections 23. 24. 25 and 26.

Soil 1st rate. covered with small greasewood and shadscale undergrowth

---

North between secs. 23 and 24.

over level open valley. Va. 16° 30' E.

40,00 Set a lime stone 12 X 10 X 5 in.s 8 in.s in the ground, for 1/4 sec. cor. marked 1/4 on the W. face, dug pits 18 X 18 X 12 in.s

Subdivisions
T. 6 S. R 2 W.

Chi. N. and S of stone 5½ ft distant and raised a mound of earth 1½ ft. high 3½ ft. base alongside.

65.00 Old Road bears E. & W.

80.00 Set a sand stone 14 X 8 X 6 ins. 9 ins in the ground. for corner to sections 13. 14. 23 and 24. marked 3 notches on the S. and 1 notch on the E. edges. dug pits 18 X 18 X 12 ins in each section 5½ ft distant of stone and raised a mound of earth 2 ft high 4½ ft. base alongside.

Sandy loamy soil. 1st rate. small greasewood undergrowth

East on a random line
Between Sections 13 and 24
Va. 16° 30' E.
Over level open valley

40.00 Set a temporary ¼ sec. cor.

80.40 Intersect East boundary of the township 40 lks. North of corner to sections 13. 24. 18 and 19. from which I run

N. 89° 43' W. on a true line.

BOOK-A-221

Subdivisions
T. 6 S. R. 2 W.

Obs.

Between Sections 13 and 24
with same Va. -

40.20 Set a lime stone 10X9X7 in. 6 in. in the ground for 1/4 sec. cor. marked 1/4 on the W. face, dug pits 18X18X12 in. E. and W. of stone, 6 1/2 ft dist. and raised a mound of earth 1 1/2 ft. high, 3 1/2 ft base alongside.

61.65 Road from Cedar Fort to Utah Lake range bears W Westerly and E. Easterly.

80.40 The corner to sections 13.14.23 and 24.

Soil sandy loam 2nd rate covered with small Hackberry and greasewood brush.

North between Sections
13 and 14.

Va. 16° 32' E.

over level open light sandy soil.

5.10 Road from Cedar Fort to Utah Lake ridge bears Easterly and Westerly

40.00 Set a sand stone 15X15X6 in. 10 in in the ground for 1/4 sec. cor. marked 1/4 on the W. face, dug pits 18X18X12 in.

Subdivisions
T. 6 S. R. 2 W.

Chs.

N. and S. of stone 5½ ft distant and raised a mound of earth 1½ ft high 3½ ft base alongside.

58.00 Enter barren sandy loam white sage plain. bearing Easterly and Westerly—

80.00 Set a limestone 12 X 12 X 8 in. 8 in. in the ground for corner to sections 11. 12. 13 and 14. marked 4 notches in the S. and 1 notch on the E. edge, dug pits 18 X 18 X 12 in. in each sec. 5½ ft dist. and raised a mound of earth 2 ft high 4½ ft base alongside. Soil 1st rate. North half entirely barren. South half covered with small grass.

East on a random line
Between Sec. 12 and 13.
Va. 16° 30' E.
Over level sandy light soil.

40.00 Set a stone for temporary ¼ sec. cor.

80.36. Intersect East boundary of the township 10 lks. North of corner to sections 12. 13. 7 and 18. from which I run

Subdivisions
T. 6 S. R. 2 W

Chn. N 89° 56' W. on a true line between Secs. 12 and 13 with same Va.

40.18 Set a sand stone 16X16X4 in. 10 in. in the ground, marked 1/4 on the W. face, for 1/4 sec. cor. dug pits 18X18X12 in. E. and W. of stone 5 1/2 ft. distant, and raised a mound of earth 1 1/2 ft. high 3 1/2 ft. base alongside.

80.36 The corner to secs. 11. 12. 13 and 14. Sandy loamy soil. 2nd rate covered partly with greasewood brush.

North between Secs. 11 and 12
Va. 16° 30' E.

Cover naked level plain.

21.00 Enter sage and sand drifts from E. & W.

40.00 Set a sand stone 16X16X4 in. 10 in. in the ground for 1/4 sec. cor. marked 1/4 on the W. face, dug pits 18X18X12 in. E. and W. of stone 5 1/2 ft. distant and raised a mound of earth 1 1/2 ft. high 3 1/2 ft. base alongside.

Subdivision
T. 6 S. R 2 W.

Chs.
47.50 leave brush enter barren plain bearing E and W
80.00 Set a lime stone 14 X 8 X 8 in.s 18 in. in the ground, for corner to sec.s 1. 2. 11 and 12, marked with 5 notches on the S. and 1 notch on the E. edges dug pits 18 X 18 X 12 in.s in each sec.s 5½ ft. distant and raised a mound of earth 2 ft high 4½ ft base along side.
Sandy light loamy soil 1st and 2nd rate, with small sage and greasewood brush, in the middle.

East on a random line
Between Sec. 1 and 12
Va. 16° 30' E.
40.00 Set a temporary ¼ sec. cor.
80.50 Intersect the east boundary of the Township at corner to sections 1. 12. 6 and 7. and from which I run
West on a true line
between Sec.s 1 and 12

Subdivision
T. 6 S. R. 2 W.

Chs.

with same Va.

13.00 leave sand drifts and sagebrush and enter open barren plain bearing NW and SE.

40.25 Set a limestone 12 X 10 X 8 in.s 8 in.s in the ground for 1/4 sec. cor. marked 1/4 on the N. face, dug pits 18 X 18 X 12 in.s E. and W. of stone 5 1/2 ft distant, and raised a mound of earth 1 1/2 ft high, 3 1/2 ft base alongside.

80.50 The corner to sections 1. 2. 11 and 12. Level barren sandy loam plain Soil 1st rate - East end sand drifts and sage brush Soil 2nd rate.

North on a true line between Secs. 1 and 2.
Va. 16° 30' E

14.40 Lehi and Fairfield Road bears NE. and SW.

25.00 leave barren plain, enter sage brush E. and W.

40.00 Set a granite stone 10 X 8 X 8 in.s 6 in.s in the ground, for 1/4 sec. cor.

Subdivision
T. 6 S. R 2 W.

Chs.

marked 1/4 on the W. side face, dug pits 18X18X12 in°. N and S. of stone 5½ ft distant, and raised a mound of earth 1½ ft high. 3½ ft base alongside.—

69.88 Intersect First Standard Parallel South at a point 14.80 Chs. West of cor. to sections 35 and 36, T. 5 S. R 2 W. where I set a lime stone 16X10X8 in°. 10 in. in the ground, closing cor. to sec°. 1 and 2 T. 6 S. R 2 W. marked C. C. on S. face ~~with~~ with 1 notch on the E. and 5 notches on the W. edges, dug pits 18X18X12 in°. S. E. and W. of stone 5½ ft distant and raised a mound of earth 2 ft high 4½ ft base alongside.

Land level. South end barren plain, balance covered with sage brush. Soil 1st rate sandy loam.—

November 15. 1887.

Subdivision
T. 6 S. R. 2 W.

From the established corner to secs. 34 and 35, 2 and 3 on the South boundary, which is grey sandstone 13X10X9 ins. 8 ins. in the ground marked with 2 notches on the E. and 4 notches on the W. edges, with pits 18X18X12 ins. in each section 5½ ft. distant of stone with a mound of earth 2 ft. high 4½ ft. base alongside

I run.

North between Secs. 34 and 35
Va. 16°30' E.

13.30 Leave meadow, and cross fence NW and SE. and enter grassy bottom land.

15.10. Road bears NW and SE.

37.50 Enter greasewood and rabbit brush valley NW and SE.

40.00 Set a sand stone 16X12X4 ins. 10 ins. in the ground for ¼ sec. cor. marked ¼ on the W. face, dug pits 18X18X12 ins. N. and S. of stone 5½ ft. distant, and raised a mound of earth 1½ ft. high 3½ ft. base alongside

70.50 Wood road bears Easterly and Westerly

80.00 At this point I found the original corner stake with marks visible, partly decayed, and trace of old mound, where I set a limestone 16X10X8 ins. 10 in. in the

Subdivision
T. 6 S. R. 2 W.

Obs.

ground for corner to sections 26.27.
34 and 35. marked with 1 notch on
the S. and 2 notches on the E. edges.
dug pits 18X18X12 in. in each section
5½ feet distant, and raised mound
of earth 2 ft. high 4½ ft. base alongside.
Excellent bottom soil - Meadow
and grassy land on the South half.
North half covered with rabbit brush
and greasewood.

East on a random line
between sections 26 and 35
Va. 16° 30' E.
over level valley -

40.00 Set a temporary ¼ sec. cor.

79.88. Intersect N. and S. line. 14 lks.
S. of corner to Secs. 25. 26 35 and 36.
from which I run
S. 89° 54' W. on a true line
between Secs. 26 and 35
not same Va.

1,20 Road bears N.E. and S.W.

39.94 Set a lime stone 12X10X6 in. 8 in.
in the ground for ¼ sec. cor. marked
¼ on the N. face, dug pits 18X18X12

BOOK-A-221

Subdivision
T. 6 S. R 2 W

Cor. E & W stone
in 5 1/2 ft distant set stone, and raised
a mound of earth 1 1/2 ft high, 3 1/2
ft. base alongside.

79.88. The corner to sections 26, 27, 35 and
34. –
Soil sandy loam 1st rate
Undergrowth greasewood and rabbit
brush,

North, between Secs. 26 and 27
Va. 16° 30' E.

40.00 Set a lime stone 14X10X6 in. 9 in.
in the ground, marked 1/4 for 1/4 sec. cor.
~~marked 1/4 on~~ the W face, dug pits
18X18X12 in. N and S. of stone
5 1/2 ft. dist
and raised a mound of earth 1 1/2
ft. high 3 1/2 ft. base alongside.

47.00 Wood Road bears E. and W.

80.00 Set a lime stone 12X10X8 in. 8 in. in
the ground, for corner to sections 22
23, 26 and 27. marked with 2 notches
on the S. and E. edges. dug pits 18X18
X12 in. in each section 5 1/2 feet distant and
raised a mound of earth 2 ft high 4 1/2 feet
base alongside.

Land level. Soil 1st rate
greenwood undergrowth.

East on a random line
Between Secs. 23 and 26.
Va. 16° 30' E.

40.00 Set a temporary 1/4 sec. cor.

80.08 Intersect N. and S. line 25 lks.
S. of corner to sections 23.24.25 & 26.
from which Iron.
S. 89° 49' W. on a true line
Between Secs. 23 and 26.
with same Va.

40.04. Set a lime stone 12X10X6 in. 8 in.
in the ground, for 1/4 sec. cor. marked
1/4 on the N. face, dug pits 18X18X12
in. E. and W. of stone 5 1/2 ft. distant
and raised a mound of earth 1 1/2
ft. high. 3 1/2 ft. base alongside

80.08. The corner to sections 22. 23. 26
and 27.

Open level valley
Soil 1st rate covered with
greenwood brush.

Subdivisions
T. 6 S. R. 2 W.

North between Secs. 22 and 23.
Va. 16° 30' E.

40.00 Set a limestone 18X9X6 in. 8 in. in the ground for 1/4 sec. cor. marked 1/4 on the W. face, dug pits 18X18X12 in. N. and S. of stone 5 1/2 ft. distant, and raised a mound of earth 2 1/2 ft. high, 3 1/2 ft. base alongside.

80.00 Set a sandstone 16X8X6 in. 10 in. in the ground for corner to sections 14, 15, 22 and 23, marked 3 notches on the S. and 2 notches on the E. edges, dug pits 18X18X12 in. in each section 5 1/2 ft. distant of stone, and raised a mound of earth 2 ft. high 4 1/2 ft. base alongside

Open level valley land
Soil 1st class, sandy loam
grease wood undergrowth

East on a random line
between Secs. 14 and 23
Va. 16° 30' E.

40.00 Set temporary 1/4 sec. cor.

Subdivision
T. 6 S. R. 2 W.

Chs.
80.06 Intersect N. and S. line. 70 lks. S. of corner to sections 13. 14. 23 and 24.

thence I run
S. 89° 30' W. on a true line
Between Secs. 14 and 23.
with same Va.

40.03 Set a limestone 12 X 9 X 6 ins. 8 ins. in the ground for 1/4 sec. cor. - marked 1/4 on the N. face. dug pits 18 X 18 X 12 ins. E. and W. of stone 5 1/2 ft distant, and raised a mound of earth 1 1/2 ft high 3 1/2 ft. base. alongside

80.06 The corner to sections 14. 15. 22 and 23.

Land level. Soil first rate sandy loam - overgrown by greasewood. brush.

North between Secs. 14 and 15
Va. 16° 30' E.

Over open level valley.

29.00 Road from Cedar Fort. to Utah Lake
Mountains bear N. Westerly and S. Easterly & Enter barren plain bearing NW & SE.

BOOK-A-221

Subdivisions.
T. 6 S. R 2 W

Chi.
40.00 Set a limestone 12 X 10 X 5 in.s 8 in.s in the ground for 1/4 sec. cor. marked 1/4 on the W. face, dug pits 18 X 18 X 12 in.s N. and S. of stone 5 1/2 ft. dist. and raised a mound of earth 1 1/2 ft. high 3 1/2 ft. base, alongside.—
67.50. Lehi and Fairfield Road bears N.E. & S.W. and enter sandy loam soil bearing NW and SE.
80.00 Set a limestone 16 X 14 X 6 in.s 10 in.s in the ground, for cor. to sec.s 10. 11, 14 and 15. dug pits 18 X 18 X 12 in.s in each section 5 1/2 ft. dist. of stone, and raised a mound of earth 2 ft. high. 4 1/2 ft. base, alongside. Sandy loamy soil, mostly barren, with some white sage.

Nov. 16. 1887.

East on a random line between Sec.s 11 and 14.

Var. 16°30' E.

40.00 Set a temporary 1/4 sec. cor.
80.00 Intersect the N. and S. line 49 lks. S. of cor. to sec.s 11. 12. 13 and 14

Subdivisions
T. C. S. R. 2 W.

Chr. thence I run
S. 89° 39' W. on a true line,
Between Secs. 11 and 14.
with same Va.

40.00 Set a limestone 14X8X6 ins. 9 ins.
in the ground, for 1/4 sec. cor. mark
1/4 on the N. face; dug pits 18X1
X12 ins. E. and W. of stone. 5 1/2 ft.
dist. and raised a mound of earth 1 1/2 ft.
high, 3 1/2 ft. base alongside.

70.50 Lehi and Fairfield Road bears N.E. and S.W.

80.00 the cor. to secs. 10. 11. 14 and 15

Sandy loam. Soil 1st rate, with
small sage brush. —

North between Secs. 10 and 11
Va. 16° 30' E.

40.00 Set a limestone 12X10X6 ins. 8 ins.
in the ground for 1/4 sec. cor. marked 1/4
on the W. face, dug pits 18X18X12 ins. N.
and S. of stone, 5 1/2 ft. dist. and raised a mound
of earth 1 1/2 ft. high, 3 1/2 ft. base alongside

80.00 Set a limestone 14X9X6 ins. 9 ins. in

Subdivision
T. 6 S. R 2 W.

Chs. the ground for cor. to secs. 2.3.10 and 11.; dug pits 18 X 18 X 12 ins. in each section, 5 1/2 feet dist. of stone, and raised a mound of earth 2 ft. high 4 1/2 ft. base alongside.

Open barren level land, Sandy loam, Soil 1st rate, almost without any brush.

East on a random line between Secs. 2 and 11.
Va. 16° 30' E.
Over level land—

40.00 Set a temporary 1/4 sec. cor.
80.22 Intersect N. and S. line, 58 lks. S. of cor. to secs. 1.2.11 and 12,
thence I run
S. 89° 35' W. on a true line
Between secs. 2 and 11. with same Va.
10.20 Lehi and Fairfield roadbeds NE. and SW.
40.11 Set a limestone 12 X 11 X 5 ins. 8 ins. in the ground for 1/4 sec. cor. marked 1/4 on the

Subdivision
T. 6 S. R 2 W

Chi. N. face, dug pits 18X18X12 in.s E. & W. of stone 5½ ft. dist. and raised a mound of earth 1½ ft. high 3½ ft. base alongside.

80.22. The cor. to sec.s 2. 3. 10 and 11.
Sandy loam first rate soil.

North on a true line between Sections 2 and 3. Va. 16°30' E.

26.00 leave barren plain, and enter sage E. & SW.

40.00 Set a limestone 12X10X5 in.s 8 in.s in the ground for ¼ sec. cor. marked ¼ on the W. face, dug pits 18X18X12 in.s N. and S. of stone 5½ feet dist. and raised a mound of earth 1½ ft high 3½ ft. base alongside.

71.46. Intersect 1st Standard Parallel South 14.34 Chs. West of cor. to sec.s 34 and 35 T. 5 S. R 2 W, where I set a limestone 18X12X8 in.s 12 in.s in the ground, for closing cor. to sec.s 2 and 3 T. 6 S. R. 2 W. marked C. C on the S. face with 2 notches on the E. and 4 notches on the W. edges, dug pits 18X18X12 in.s S. E. & W. of stone, 5½ ft. dist. and raised a mound of earth 2 ft. high 4½ ft. base alongside.

Level valley. South part open sandy loam North part with sage brush Soil 1st rate.

Subdivision
T. 6 S. R. 2 W.

Cor. From the established corner to sec. 33, 34, 3 and 4 on the South Boundary of this Township, which is a sand stone 14X9X6 in. 9 in. in the ground, marked with 3 notches on the E. and W. edges, with pits 18X18X12 in. in each section 5½ ft. distant, and a mound of earth 2 ft. high 4½ ft. base alongside

Run
North, between Secs. 33 and 34
Va. 16° 30' E.

4.80 Road bears S 86½° W & N 86½ E along fence.
5.15 fence and Estes field and meadow E & W.
22.00 Spring slough 25 lks. wide 3½ ft. deep trees S E. and Estes meadow alone.
30.50 Spring slough 5 lks. wide 3 ft. deep trees S E.
37.85 Fence bears E and W.
40.00 Set a sand stone 16X10X6 in. 10 in. in the ground for 1/4 sec. cor. marked 1/4 on the W. face, dug pits 18X18X12 in. N. and S. of stone 5½ ft. distant, and raised a mound of earth 1½ ft. high 3½ ft. base alongside.
48.60 Stream 5 lks. wide 2 ft. deep trees S E.
58.80 Fence bears E and W. leave meadow and

Subdivision
T. 6 S. R 2 W

enter rabbit brush and greasewood
63.25 Road bears Easterly and Westerly.
64.50 irrigating ditch bears E and W.
80.00 Set a lime stone 12 X 10 X 8 in. 8 in. in the ground for corner to sections 27, 28 33 and 34, marked with 1 notch on the S. and 3 notches on the E. edges, dug pits 18 X 18 X 12 in. in each section 5 1/2 ft. dist. and raised a mound of earth 2 ft high 4 1/2 ft. base alongside.
Bottom and Meadow land, Soil 1st rate, freely under cultivation.

East on a random line
Between sec. 27 and 34
40.00 Set a temporary 1/4 sec. cor. Va. 16.30 E
80.00 Intersect R. and S. line. 7 lks. S. of corner to sections 26, 27, 34 and 35 from which I run
S. 89° 57' W. on a true line.
Between Sec. 27 and 34
Will come Va.
35.70 Road bears Northerly and Southerly
40.00 Set a lime stone 13 X 10 X 6 in. 8 in. in the ground for 1/4 sec. cor. marked 1/4 on the N. face, dug pits 18 X 18 X 12 in. E and W.

Subdivision
T. 6 S. R 2 W.

Chs.

of stone 5½ ft distant, and raised a mound of earth 1½ ft high. 3½ ft. base alongside.

80.00. The corner to sections 27. 28. 33 and 34. Land level. Soil 1st class. covered with greasewood and rabbit brush

---

North between Secs. 27 and 28
Va. 16° 30' E.

40.00 Set a lime stone 12X10X6 ins. 8 ins. in the ground for ¼ sec. cor. marked ¼ on the W. face. dug pits 18X18X12 ins. N. and S. of stone. 5½ ft. distant and raised a mound of earth 1½ ft. high. 3½ ft base. alongside.

70.00 Road bears NW and SE.

80.00 at this old corner stake lying on the ground 5 ft W. where I Set a Lime stone 18X16X10 in 12 ins. in the ground. for corner to sections 21. 22 27 and 28, marked 2 notches on the S. and 3 notches on the E. edges. dug pits 18X18X12 ins. in each section 5½ ft distant, and raised a mound of earth 2 ft high 3½ ft. base alongside. Land level. Soil 1st class. covered with greasewood.

East on a random line
Between Secs. 22 and 27.
Va. 16° 30' E.

Chs.

40.00 Set a temporary 1/4 sec. cor.

80.30 The corner to sections 22. 23. 26 and 27.
from which I run.
West on a true line between
Secs. 22 and 27. with same Va.

40.15 Set a limestone 12X8X6 in.; 8 in. in the ground for 1/4 sec. cor. marked 1/4 on the N. face. dug pits 18X18X12 in.; E. and W. of stone 5 1/2 ft. distant. and raised a mound of earth 1 1/2 ft. high 3 1/2 ft. base alongside.

80.30 The corner to sections 21. 22. 27 and 28.
Level land. covered with grass and brush.
Soil 1st class. —

North. between Secs. 21 and 22
Va. 16° 30' E.

40.00 Set a limestone 18X10X8 in.; 12 in. in the ground. for 1/4 sec. cor. marked 1/4 on the W. face. dug pits 18X18X12 in. N. and S. of stone 5 1/2 ft. distant. and raised a mound of earth 1 1/2 ft. high 3 1/2 ft. base alongside.

47.50 Lehi and Fairfield Road bears N.E. and S.W.

80.00 Set a limestone 30X12X10 in.; 22 in. in the ground. for corner to sections 15. 16. 21 and 22. marked with 3 notches on the S. and E. edges.

BOOK-A-221

Subdivision
T. 6 S. R 2 W

Cont.

dug pits 18X18X12 in. in each section 5½ ft distant of stone, and raised a mound of earth 2 ft. high, 4½ ft base alongside.
Land level overgrown with greenwood brush
Soil 1st class. - sandy loam.

East on a random line,
Between Sec. 15 and 22
Va. 16° 30' E.

40.00 Set a temporary ¼ sec. cor.
80.48 Intersect N and S. line at corner to sections 14. 15. 22 and 23.

thence True
West on a true line, between
Secs. 15 and 22. with same Va.

40.24 Set a sand stone 18X10X6 in. 12 in. in the ground for ¼ sec. cor. marked ¼ on the N. face, dug pits 18X18X12 in. E and W of stone 5½ ft distant, and raised a mound of earth 1½ ft high 3½ ft base alongside
56.30 Lehi and Fairfield road bears N.E. and S.W.
80.48. The corner to sections 15. 16. 21 and 22
Land level, covered with small greenwood and chaparral.
Soil 1st rate. — Nov. 17. 1887.

T. 6 S. R. 2 W.
Subdivision.

North between Sec. 15 and 16.
Va. 16° 30' E.

40.00 Set a limestone 14X10X6 in. 9 in. in the ground, for 1/4 sec. cor. marked 1/4 on the W. face, dug pits 18X18X12 in. N. and S. of stone 5 1/2 ft distant, and raised a mound of earth 1 1/2 ft. high 3 1/2 base, alongside

53.70 Road from Cedar Fort to Lake Mountains bears N.W. & S.E.

80.00 Set a limestone 30X12X7 in. 22 in. in the ground, for corner to sec. 9, 10, 15 and 16. marked 4 notches on the S. and 3 notches on the E. edges, dug pits 18X18X12 in. in each sec. 5 1/2 ft distant of stone, and raised a mound of earth 2 ft high 4 1/2 base, alongside. Land level, covered with grass and brush Soil 1st rate.

East on a random line
Between Sec. 10 and 15
Va. 16° 30' E.

40.00 Set a temporary 1/4 sec. cor.

80.44 Intersect N. and S. line 28 lks North of corner to sec. 10, 11, 14 and 15.

Here I run

N. 89° 48' W. on a true line

BOOK-A-221

T. 6 S. R. 2 W.

Subdivisions

Chs.

Between Secs. 10 and 15. with same Va.

8.00 Leave barren Plain NW + SE. 40.22 Limestone 14X8X5 with pits. 55.40 dry Sink 10 lks wide 3 ft deep drains

68.60 Dry Sink wash 6 lks wide 5 ft deep drs S.

80.44 The corner to secs. 9. 10. 15 and 16.

Level land, Soil 1st rate, West half covered with thick sage brush.

North between Secs. 9 and 10

Va. 16° 30' E.

19.00 dry Sink 10 lks wide 3 ft. deep drains SE.

38.70 Old road bears E. and W.

40.00 Set a limestone 12X10X6 ins. 8 ins. in the ground for 1/4 sec. cor. marked 1/4 on the W. face. dug pits 18X18X12 ins. N. and S. of stone, 5 1/2 ft. distant and raised a mound of earth 1 1/2 ft. high 3 1/2 ft. base alongside.

64.70 Dry Wash or sink 30 lks wide 3 ft. deep drains S.E.

80.00 Set a limestone 24X16X8 ins. 18 ins. in the ground for corner to sections 3. 4. 9 and 10. marked with 5 notches on the S. and 3 notches on the E. edges. dug pits 18X18X12 ins. in each section. 5 1/2 ft distant of stone and raised a mound of earth 2 ft high. 4 1/2 ft. base alongside.

Land level. Soil rich, greaseroad brush

Subdivisions
T. 6 S. R. 2 W.

Chi. East on a random line, between
Secs. 3 and 10. Va. 16° 30' E.
40.00 Set a temporary 1/4 sec. cor.
80.54. Intersect N. and S. line. 88 links N.
of corner to sections 2. 3. 10 and 11
thence I run.
North 89° 22' W. on a true line
Between Secs. 3. and 10. with same Va.
33.00 - Leave barren plain, enter sage & greasewood N. & S.
40.27. Set a limestone 10 X 10 X 8 in. 6 in. in
the ground for 1/4 sec. cor. marked 1/4 on
the N. face, dug pits 18 X 18 X 12 in. E. and W.
of stone 5 1/2 ft. distant, and raised a mound
of earth 1 1/2 ft. high 3 1/2 ft. base alongside.
80.54. The corner to secs. 3. 4. 9. and 10
Land level. Sandy loam. Soil 1st rate
small greasewood & white sage brush.

North on a true line
Between Secs. 3 and 4.
Va. 16° 30' E.
16.21 Salt Lake and Western R.R. bears N. 47° 7' E.
and S. 47° 7' W.
17.60 Telegraph line bears parallel to the R.R.
40.00 Set a sand stone 16 X 10 X 5 in. 10 in. in the
ground for 1/4 sec. cor. marked 1/4 on the W. face,

BOOK-A-221

Subdivision
T. 6 S. R 2 W

Chs.

dug pits 18X18X12 in. N. and S. of stone. 5½ ft. dist. and raised a mound of earth 1½ ft. high 3½ ft base alongside

11.52 Intersect the First Standard Parallel North at a point 13.92 chs. West of corner to sec. 33 and 34. T. 5 S. R 2 W. where I set a limestone 11X10X8 in. 7 in. in the ground for closing cor. to sec. 3 and 4. T. 6 S. R 2 W. marked S. C. on the S. face. with 3 notches on the E and W. edges. dug pits 18X18X12 in. S. E. and W. of stone 5½ ft. distant. and raised a mound of earth 2 ft. high 4½ ft base. alongside.

Level land. covered with sage and greasewood brush - Soil first rate - Nov. 18. 1887

From the established corner to sec. 32. 33. 4 and 5 on the S. Boundary of this township which is a sand stone 14X10X5 in. 9 in. in the ground. marked 4 notches on the E and 2 notches on the W. edges. with pits 18X18X12 in. ~~N. S. E. and W. of stone~~ on each section 5½ ft. distant and mound of earth 2 ft. high 4½ ft. base alongside.

Same.

 Subdivision
T. 6 S. R. 2 W.

Chs. North, between Sec. 32 and 33.
Va. 16° 30' E.

13.00 Road to Dead drifts bears NW and SE.
19.50 Road from Fairfield to Utah Lake & Goshen bears E. and W.
19.75 Corner of fence, 20 lks. E. enclosing new field bearing N. and E.
39.36. Corner of fence 5 lks W. bearing W. and N. enclosing field, and Fairfield Street W. side bears N.
40.00 Set a lime stone 12 X 10 X 6 in. 8 in. in the ground on W. side of street. for 1/4 sec. cor. marked 1/4 on the W. face. deg pits 18 X 18 X 12 in. N. and S. of stone 5 1/2 ft. distant, and raised a mound of earth 1 1/2 ft. high 3 1/2 ft. base alongside.
49.36 Irrigating ditch 8 lks wide 2 1/2 ft. deep dir. E. heads N. W.
59.70. Center of Fairfield Street bears E. and W.
60.11 across fence bearing E. and W. 13 lks W. from cor. of the stable, and enter small corral.
60.75 leave corral, and enter field E. & W. with meadow
61.90 Irrigating ditch 8 lks wide 2 1/2 ft. deep. heads W. dir. SE.
73.00 fence bears E. and W. and enter field
80.00. Set a lime stone 16 X 8 X 8 in. in the field 10 in.

BOOK-A-221

Subdivision
T. 6 S. R. 2 W.

Chs

in the ground, for corner to secs 28. 29. 32 and 33. dug pits 18 X 18 X 12 in^s in each sec^s 5½ ft. distant of stone, and raised a mound of earth 2 ft. high 4½ ft. base alongside. Land level, Soil 1st rate with meadows and cultivated, except 1/4 mile on the S. end.

East on a random line
Between Secs 28 and 33. Va. 16°30' E.
40.00 Set a temporary 1/4 sec. cor.
80.00 Intersect N. and S. line 5 lks. N. of corner to secs 27. 28. 33 and 34.
thence I run
N. 89°58' W. on a true line
Between Secs 28 and 33
with same Va.
40.00 Set a sand stone 13 X 10 X 6 in^s 8 in^s in the ground, for 1/4 sec. cor. marked 1/4 on the N. face, dug pits 18 X 18 X 12 in^s E. and W. of stone, 5½ ft. distant, and raised a mound of earth 1½ ft. high, 3½ ft. base alongside.
56.10 Fence bears N. and S. and enter field.
80.00 The corner to sections 28. 29. 32 and 33.
Level 1st rate land, covered with greasewood brush, West 1/4 under cultivation. —

 Subdivisions.

T. 6 S. R. 2 W.

Chi. North between Sec. 28 and 29.
Va. 16° 30' E.

5.90 Fence bears E. and W.
37.90 Fence bears E. + W. leave field + Enter valley
40.00 Set a lime stone 14 X 8 X 6 in.², 9 in. in the ground for 1/4 sec. cor. marked 1/4 on the W. face dug pits 18 X 18 X 12 in.³ N. and S. of stone 5 1/2 ft. distant, and raised a mound of earth 1 1/2 ft. high 3 1/2 ft. base alongside.
41.00 Fairfield and Lehi Road bears W. and NE.
80.00 At this point I found old corner stake with marks plainly visible and mound not yet obliterated, standing though partly decomposed, where I set a Lime stone 14 X 8 X 7 in.², 9 in. in the ground, for corner to Sec. 20. 21. 29 and 28 with old corner stake beside, marked with 2 notches on the S. and 4 notches on E. edges. dug pits 18 X 18 X 12 in.³ in each section 5 1/2 ft. distant of stone, and raised a mound of earth 2 ft. high 4 ft. base alongside. Land level. Soil first class. overgrown by grease wood brush. South half in cultivated field. —

East on a random line
between Sec. 21 and 28. Va. 16° 30' E.

Subdivisions
T. 6 S. R. 2 W.

Ch.
40.00 Set a temporary 1/4 sec. corner
79.90 Intersect N. and S. line at corner to secs.
21. 22. 27 and 28.

thence Down.

West on a true line
between Secs. 21 and 28
with same Va.

3.90 Cedar Fort and Meadow Road bears NW & SE.
23.50 Old Road bears NE and SW.
39.95 Set a lime stone 19 X 15 X 7 ins 12 ins in the ground for 1/4 sec. cor. marked 1/4 on the N. face, dug pits 18 X 18 X 12 ins E & W of stone 5 1/2 ft distant, and raised a mound of earth 1 1/2 ft high 3 1/2 ft base alongside.
40.75 Lehi and Fairfield Road bears NE & SW.
60.50 irrigating ditch 8 lks wide bears N & S.
79.90 The corner to secs. 20. 21. 28 and 29

Level land. Soil 1st rate
Greasewood undergrowth

North between Secs. 20 and 21.
Va. 16° 30' E.

40.00 Set a lime stone 14 X 8 X 7 ins 9 ins in the ground for 1/4 sec. cor. marked 1/4 on the W. face, dug pits 18 X 18 X 12 ins N. & S. of stone

Subdivisions
T. 6 S. R. 2 W.

Chs.

5½ ft. distant, and raised a mound of earth 1½ ft. high 3½ ft. base alongside.

80.00 Set a limestone 18X7X6 ins. 12 ins. in the ground, for cor. to secs. 16, 17, 20 & 21. marked with 3 notches on the S. and 4 notches on the E. edges. dug pits 18X18X12 ins. in each section 5½ ft. distant, and raised a mound of earth 2 ft. high 4½ ft. base alongside. Land level, covered with green wood on S. Sage brush on the N. Soil 1st rate

East on a random line, between Secs. 16 and 21. Va. 16° 30' E.

40.00 Set a temporary ¼ sec. cor.

80.12 Intersect N. and S. line at corner to secs. 15. 16. 21 and 22.

Thence I run West on a true line between Secs. 16 and 21. Va. 16° 30' E.

37.25 Cedar Fort and Meadow road bears NW. and SE.

40.06 Set a sand stone 16X10X4 ins. 10 ins. in the ground, for ¼ sec. cor. marked ¼ on the N. face. dug pits 18X18X12 ins. East N. of stone and raised a mound of earth 1½ ft. high.

Subdivisions
T. 6 S. R 2 W.

Ch.
3½ ft base alongside.
64.50 Irrigating ditch 6 links wide bears N. & S.
80.12 The cor. to sections 16. 17. 20 & 21.
Land level, covered with sage and greasewood Soil 1st rate.

North between Secs. 16 and 17.
Va. 16° 30' E.

40.00 Set a lime stone 13X8X6 ins. 9 ins. in the ground. for ¼ sec. cor. marked ¼ on the N. face, dug pits 18X18X12 ins. N. & S. of stone and raised a mound of earth 1½ ft. high 3½ ft. base alongside.
80.06 Set a lime stone 12X8X6 ins. 8 ins. in the ground. for corner to sections 8. 9. 16 and 17. marked 4 notches on the S. and E. edges, dug pits 18X18X12 ins. in each sec. 5½ ft. distant of stone and raised a mound of earth 2 ft high 4½ ft base alongside.
Land level, Soil excellent.—
greasewood & sage undergrowth

East on a random line
Between Secs. 9 and 16.
Va. 16° 30' E.

 Subdivision
T. 6 S. R. 2 W.

Chs.
40.00 Set a temporary 1/4 sec. cor.
79.80 Intersect N. and S. line 51 lks N.
of corner to Secs. 9. 10. 15 and 16.
thence S. run
S 89° 38' W. on a true line,
between Secs. 9 and 16.
with same Va.
39.90 Set a lime stone 12 X 9 X 6 in. 8 in. in the
ground, for 1/4 sec. cor. marked 1/4 on the
N. face, dug pits 18 X 18 X 12 in. E. and W.
of stone 5 1/2 ft. distant, and raised a
mound of earth 1 1/2 ft. high 3 1/2 ft. base
along side.
64.90 small ditch (dry) drains SE.
75.15 Cedar Fort and Lake Mountain Road
bears NW + SE.
75.35 Old dirt dry ditch 12 lks wide 3 1/2 ft. deep
run Southerly.
79.80 The Corner to Secs. 8. 9. 16 and 17.
Land level, covered with high grass and
sage brush and some cactus.
Soil excellent. Nov. 19. 1887.

North between Sections 8 and 9.
Va. 16° 30' E.

BOOK A 221

Subdivision
T. 6 S. R. 2 W.

Chs.
4.50 Road from Cedar Fort settlement to Lake Range bears NW and SE.
9.50. Old Road bears NE and SW.
15.00 Road alongside of R.R. tract bears SW to Fairfield Station, and NE to Cedar Fort Station about 1/2 mile distant.
16.92 Salt Lake & Western Railway bears N 38° 5' E and S. 38° 5' W.
18.28 Telegraph line NE & SW parallel with the Railway, at which point I found old fence line, and continued along the same.
40.00 Set a line stone 16 X 8 X 6 ins. 10 ins. in the ground for 1/4 sec. cor. marked 1/4 on the W. side. dug pits 18 X 18 X 12 ins. N. & S. of stone 5 1/2 ft. dist. and raised a mound of earth 1 1/2 ft. high, 3 1/2 ft. base alongside.
53.50 Deep sink track 25 links wide 6 ft. deep drains South Easterly & North Westerly about 15°.
54.10. Corner of fence bearing NW 25° & SE 65°. and enter field.
64.40. Road from Cedar Fort Station to Cedar Fort Settlement bears NW and SE and continues along the East side of fence in the field lane.
80.00 Set a line stone 16 X 10 X 5 ins. 11 ins. in the ground. for corner to sections 4, 5, 8 and 9.

Subdivisions
T. 6 S. R. 2 W

Obs.

marked 5 notches on the S. and 4 notches on the E edges. dug pits 18X18X12 in² in each section, 5½ ft distant, and raised a mound of earth 2 ft. high 4 ft base alongside. Level Land, rich bottom soil, overgrown with artemisia and rabbit brush. North end for 25 chs in the field, which extends South Easterly about ½ mile to the Railway and about ¼ mile Southerly beyond the Railway.

East on a random line
between Secs 4 and 9.
Va. 16° 30' E.

40.00 Set a temporary ¼ sec. cor.

80.00 Intersect W. and S. line 61 lks N. of corner to sections 3. 4. 9 and 10.

thence I run.

N. 89° 34' W. on a true line between Secs 4 and 9.
with same Va.

17.00 Deep Sink Wash 20 lks wide 6 ft. deep drains S.E.

17.50 Salt Lake & Western Railway bears NE and SW. 47° 7'.

Subdivision.
T. 6 S. R. 2 W.

Chs.
19.41 Telegraph line bears same course parallel with the Railway.
35.80 Main irrigating Ditch 25 lks wide 12 ft. deep, drains Southerly.
38.00 Irrigating ditch bears N. and S. and Euler field.
40.00 Set a limestone 15 X 12 X 6 in° 10 in° in the ground, for 1/4 sec. cor. marked 1/4 on the N. face, dug pits 18 X 18 X 12 in° E. and W. of stone, and raised a mound of earth 1 1/2 ft high 3 1/2 ft base alongside, and from which corner Cedar Fort Station bears S. Westerly about 15° and about 30 chs distant.
49.00 Field Lane bears N. & S.
50.20 Ditch bears N.W. and S.E.
80.00 The corner to secs. 4. 5. 8 and 9.
Good land. Soil first rate
West half field under cultivation
East half in the valley, covered with sage and rabbit brush.

North on a true line
Between Secs. 4 and 5
Va. 16° 30' E.
Over cultivated field.

 T. 6 S. R. 2 W.

Subdivision

Chs.

5.00. Corner of fence bearing W. and S.

40.00 Set a lime stone 16 X 10 X 6 in. 11 in. in the ground for 1/4 sec. cor. in field lane marked 1/4 on the W. face, dug pits 18 X 18 X 12 in. N. and S. of stone 5 1/2 ft distant and raised a mound of earth 1 1/2 ft high 3 1/2 ft base alongside.—

45.42 Irrigating ditch 10 lks wide 2 1/2 ft deep drains E.

46.50 Main Field Road from Cedar Fort bears E. and W.

72.20 Intersect the First Standard Parallel South at a point 12.76 chs West of corner to Secs. 32 and 33, T. 5 S. R. 2 W. where I set a lime stone 18 X 8 X 6 in. 12 in. in the ground in field lane, closing corner to sections 4 and 5. T. 6 S. R. 2 W. marked C. C. on the S. face. with 4 notches on the E. and 2 notches on the W. edge dug pits 18 X 18 X 12 in. S. E. and W. of stone 5 1/2 feet distant, and raised a mound of earth 2 ft. high 4 1/2 ft base alongside. Land level. Soil 1st class. all in the field. Nov. 21. 1887.

BOOK-A-221

T. 6 S. R. 2 W.

Subdivision.

Obs. From the established corner to secs. 31. 32. 5 and 6 on the South Boundary of the Township, which is a sand stone 20 X 10 X 6 ins. 14 ins. in the ground, marked with 5 notches on the E. and 1 notch on the W. edges, with pits 18 X 18 X 12 ins. N. S. E. and W. of stone 5½ ft distant, and mound of earth 2 ft high 4½ ft base alongside

I run,

North between secs. 31. and 32

Va. 16° 30' E.

9.00 dry wash 13 lks wide 4 ft deep drains Easterly.

36.50 dry Wash 4 lks wide drs. S.E.

40.00. Set a lime stone 14 X 11 X 4 ins. 9 ins. in the ground for ¼ sec. cor. marked ¼ on the W. face, dug pits 18 X 18 X 12 ins. N. and S. of stone 5½ ft distant, and raised a mound of earth 1½ ft high 3½ ft base alongside.

From corner point, the N.E. corner of old stone wall Military Cemetery of Genl. Johnston Army bears S. 54° E. 19 chs. distant. This cemetery is about 5,00 chs square, bearing N.W. & S.E. & N.E. & S.W.

Subdivisions
T. 6 S. R. 2 W.

43.50 dry Wash 5 lks wide drs N.E.
56.40 Road from Cedar Fort to Rush Valley and Tintic bears S. Westerly & N. Easterly
57.30 dry Wash 5 lks wide drs N.E.
78.00 dry Wash 8 lks wide 3 ft deep drains S.E.
80.00 Set a lime stone 11 X 9 X 8 ins. 7 ins. in the ground, for corner to sections 29. 30. 31. and 32, marked 1 notch on the S. and 5 notches on the Edges. dug pits 18 X 18 X 12 ins. in each section 5½ ft distant of stone, and raised a mound of earth 2 ft high 4½ ft base along side.
South half mile Level ground, North half broken, by camping and Old Military headquarters of Johnston's Army. Soil first rate, covered with sage and high greasewood and rabbit brush

---

East on a random line, between Secs 29 and 32
Va. 16-30 E.
Over Fairfield Settlement
40.00 Set temporary 1/4 sec. cor. and large

Subdivision
T. 6 S. R. 2 W

Chs.
80.00 Intersected the N. and S. line 12 lks. North from corner to secs. 28. 29. 32 and 33.

thence I run N 89° 55' W. on a true line Between Secs. 29 and 32 With same Va.

16.00 Fence in the field bears N and S. and enter Fairfield Settlement.

40.00 to a point identified to me as the place of the original 1/4 sec. cor. set by Joseph Troskolawski Dep. Surveyor in 1856. between Secs. 29 and 32 in this township, and preserved since that time with marked stone by William Carson original settler of the land, where his barn now stands. I therefore reestablished this cor. and set in its place a lime stone 20 X 10 X 8 ins. 13 ins. in the ground. for 1/4 sec. cor. marked 1/4 on the N. face in the barn as monument.

Pits and mound impracticable.

44.59 West side of Fairfield Street 100 lks wide bearing N and S.

Chs.

and from which point the place identified to me as being the trail of the Old Fort of Fairfield, which is now entirely out of existence bears S. 5.50 Chs. dist. This Fort was referred to in the original field notes of survey as bearing S.W. 10.00 chs. from this 1/4 Sec. cor. and it agrees now materially - besides it is the place from which Old mud walls enclosing Big Field were extending Northerly and Easterly for a half mile distance, but no trace of the same being now visible since the erection of new buildings and opening of the streets in Fairfield.

55.10 Fence enclosing Big Springs of Fairfield bears Northerly and Southerly, from which point Grist Mill bears Southerly about 5.00 chs. distant. -

57.00 Point edge of large reservoir or pond 6.00 chs. wide, from which irrigating streams run W. O. + E. into the

BOOK-A-221

Subdivisions
T. 6 S. R 2 W.

Ch. town of Fairfield. field. and meadows
68.50 West edge of same reservoir and = enter muddy and quick sand ground of the springs.
77.75 Road of Main Fairfield or Camp Floyd Spring. draining Easterly into pond or reservoir.
78.56 across the West end of fence enclosing springs. - This fence bears Northerly about 6.00 chs. and Southerly 2.00 chs. and continues Easterly around to the Easterly end thereof. - and enter broken valley -
80.00 The corner to sections 29. 30. 31. and 32.
All land level. under cultivation and settlement. except the Western 1¼ mile which is in the springs and pond enclosure. Nov. 22. 1887.

West on a random line
Between Secs. 30 and 31.
Va. 16° 30' E.

 Subdivisions

T 6 S. R 2 W

Chs.

40.00 Set a temporary 1/4 Sec. cor.

80.04 Intersect the West boundary of the town ship 7 lks. South of corner to sections 30. 31. 25 and 36.

thence Run

S. 89° 57' E. on a true line between Secs. 30 and 31 with same Va.

16.25. Wash 18 lks wide 8 ft deep, drains S E.

32.50. Small wash 6 lks wide drains S E.

40.04. Set a lime stone 12 X 8 X 6 in. 8 in. deep for 1/4 Sec. cor. marked 1/4 on the W. face dug pits 18 X 18 X 12 in. E. and W. of stone 5 1/2 ft distant, and raised a mound of earth 1 1/2 ft. high. 3 1/2 ft base alongside.

49.25. Dry Wash 5 lks. wide drains S E.

62.25 Old Road bears NW and SE.

78.00. Small wash 5 lks wide drains S E.

80.04 The corner to sections 29. 30. 31. & 32

Level land. East half rich soil overgrown by greasewood sage and rabbit brush. West half thick chaparral brush soil 2nd rate.

North between Sections 29 & 30

Va. 16° 30' E.

BOOK-A 221

Subdivisions
T. 6 S. R. 2 W.

Chs.

3.50 Deep wash 15 lks wide 8 ft deep drains S.E. and connects with the head of Main Fairfield Spring

5.90. N.W. corner of fence enclosing the Springs, bears E. 150 lks.

6.60. Wash 20 lks wide drains S.E. 12 ft deep connects with springs.

7.35 Head of New Spring in wash 15 ft deep 15 lks wide drains S.E. to the Main Spring

8.20 Old Road bears N.W and S.E.

19.90. Wash 16 lks wide 12 ft deep drains S.E.

22.60. Wash 10 lks wide 12 ft deep drains S.E.

23.60 Road from Manzanigo Ranche bears N.W and S.E.

27.90. Wash 8 lks wide 3 ft deep drains S.E.

40.00 Set a limestone 12X10X8 in. 8 in. in the ground for 1/4 sec. cor. marked 1/4 on the W. face. dug pits 18X18X12 in. N. & S. of stone 5 1/2 ft. distant and raised a mound of earth 1 1/2 ft. high 3 1/2 ft base alongside

42.25 Old marked out road bears N.W. & S.E.

80.00 Set a sand stone 13X13X4 in. 8 in. in the ground for corners to sections 19, 20, 29 and 30, marked with 2 notches on

Subdivisions
T. 6 S. R 2 W

Obs.

the S. and 5 notches on the E. edges, dug pits 18 X 18 X 12 in. in each section 5½ ft distant of stone, and raised a mound of earth 2 ft. high 4½ ft base alongside. Land level. Soil 1st rate, covered with greasewood and sage brush South half broken up by deep washes.

East on a random line
Between Secs. 20 and 29.
Va. 16° 30' E.

40.00 Set a temporary ¼ sec. cor.
79.85 Intersect N. + S. line. 35 lks S. from corner to sections 20. 21. 28 and 29.
thence I run
S. 89° 45' W. on a true line
Between Secs. 20 and 29 with same Va.
37.50 Irrigating ditch draws S.
38.40 Old Road bears NW and SE.
39.92½ Set a sand stone 12 X 10 X 6 in. 8 in. in the ground, for ¼ sec. cor. marked ¼ on the N face dug pits 18 X 18 X 12 in. E. + W. of stone 5½ ft distant alongside and raised a mound of earth 1½ ft high 3½ ft base
55.00 Wash 8 lks wide 3 ft deep drs. SE.
55.30 Cedar Fort and Fairfield Road bears N + S.

Subdivisions
T. 6 S. R 2 W

Chi.
79.85 The corner to sections 19.20.29.+30.
Land level with greasewood brush
Soil 1st rate. Nov. 23. 1887.

West on a random line
Between Sec. 19 and 30.
Va. 16° 30' E.
40.00 Set a temporary 1/4 sec. cor.
80.50 Intersect the West boundary 5 lks S.
from corner to sec. 19.30.24+25.
thence I run,
S. 89° 58' E. on a true line
Between Sec. 19 and 30 - with same Va.
12.10 Old Road bears NW. and SE.
22.21 Telegraph line bears Northerly + Southerly
23.00 Salt Lake Western Ry bears Northerly + Southerly
34.90 Ranche Road bears NW. and SE.
40.50 Set a sand stone 14X8X7 in. 9 in. in
the ground for 1/4 sec. cor. marked 1/4 on the
N. face, dug pits 18X18X12 in. E. and W.
of stone 5 1/2 ft. distant, and raised a mound
of earth 1 1/2 ft. high 3 1/2 ft. base alongside
65.00 Old Road bears NW + SE.
80.50 The cor. to sec. 19.20.29 and 30.
~~Level land with shadscale + sage brush~~
~~Soil 1st rate.~~

T. 6 S. R. 2 W.
Subdivisions

Chs. Land level. Shadscale & sage brush
Soil 1st rate

North between Secs. 19 and 20.
Va. 16° 30' E.

17.74. Wash 10 lks wide 3 ft deep drains S.E.
32.20 Wash 6 lks. wide 2 ft deep drains S.E.
40.00 Set a sand stone 16X14X3 in. 11 in. in the ground for 1/4 sec. cor. marked 1/4 on the W. face. dug pits 18X18X12 in. N. and E. of stone 5 1/2 ft distant, and raised a mound of earth 1 1/2 ft high 3 1/2 ft base alongside.
41.15 dry Wash 5 lks wide 1 1/2 ft deep drs. S.E.
69.70. dry Wash 5 lks wide 1 1/2 ft deep drs. S.E.
80.00 Set a grey sand stone 15X10X8 in. 10 in. in the ground for corner to secs. 17.18.19 & 20. marked 3 notches on the S. and 5 notches on the E. edges. dug pits 18X18X12 ins. in each section 5 1/2 ft. distant, and raised a mound of earth 2 ft high 4 1/2 ft base alongside. Land level. 1st rate with sage and grass covered.

East on a random line between Secs.
17 and 20. Va. 16° 30' E.
40.00 Set a temporary 1/4 sec. cor.

BOOK-A-221

T. 6 S. R. 2 W.
Subdivisions.

Chs.
79.88 Intersect North and South line 12 lks S.
from corner to sec. 16. 17. 20 and 21.
thence I run.
S. 89° 55' W. on a true line
Between Sec. 17 and 20 with same Va.
39.94 Set a lime stone 16 X 8 X 6 in. 16 in. in the ground
for 1/4 sec. cor. marked 1/4 on the N. face. Dig pits
18 X 18 X 12 in. E and W. of stone 5 1/2 ft distant, and
raised a mound of earth 1 1/2 ft. high 3 1/2 ft. base alongside
63.20 Road from Fairfield to Cedar Fort bears N. & S.
65.00 Small Wash drains S.
67.18 Small Wash drains S.
73.20 Dry ditch 6 lks wide drains S.
79.88 The cor. to sec. 17. 18. 19 and 20.
East half level, West half gently rising
Soil 1st rate. covered with sage and greasewood brush.

West on a random line between
Secs. 18 and 19. Va. 16° 30' E.
40.00 Set a temporary 1/4 sec. cor.
80.00 Intersect the West boundary of the township
N. 70 lks from cor. to Secs. 18. 19. 13 + 24
thence I run.
North 89° 30' E. on a true line
Between Secs. 18 and 19 with same Va.

 Subdivision
T. 6 S. R 2 W.

Chs.
7.40. Wood Road bears NW and SE.
33.00 Road from Cedar Fort to Lewiston bears N & SW.
40.00 Set a sand stone 16X12X5 ins. 10 ins. in the ground for 1/4 sec. cor. marked 1/4 on the N. face, dug pits 18X18X12 E. & W. of stone, 5 1/2 ft distant, and raised a mound of earth 1 1/2 ft high 3 1/2 ft base alongside.
72.50 Telegraph line bears NE and SW.
73.44. Salt Lake and Western Ry. bears NE and SW.
80.00 The cor. to secs. 17. 18. 19 and 20.
Land gently rising West, covered with sage 2nd rate

North between Secs. 17 and 18.
Va. 16° 30' E.

7.18 Salt Lake & Western Ry bears 56° 5' NE & SW.
8.64 Telegraph line parallel with it
10.50 Small dry Wash 10 lbs wide 2 1/2 ft deep, drains SE.
28.50 Old Road bears Easterly and Westerly
40.00 Set a white sand stone 15X10X5 ins. 10 ins. in the ground for 1/4 sec. cor. marked 1/4 on the W. face, dug pits 18X18X12 ins. N. and S. of stone 5 1/2 ft dist. and raised a mound of earth 1 1/2 ft high 3 1/2 feet base alongside.
47.10. dry Wash 6 lbs wide shallow drains SE
59.80 Old Road bears NE and SW.
61.00 Wood Road bears E. and W.

Subdivisions.
T. 6 S. R 2 W.

Chs.
6.90 Wash 8 lks wide 3 ft deep drain S.E.
80.00 Set a white sand stone 16X10X10 in.
11 in. in the ground. for corner to sections
7. 8. 17 and 18. marked 4 notches on the
S. and 5 notches on the E. edges, dug pits
18X18X12 in. in each section 5½ ft. distant
of stone, and raised a mound of earth
2 ft high. 4½ ft base alongside
Rolling land, covered with sage brush
Soil 2nd rate and gravely—

East on a random line
Between Sec. 8 and 17.
Va. 16° 30' E.
40.00 Set a temporary ¼ sec. cor.
79.50 Intersect R. and S. at corner to line
sec. 8. 9. 16 and 17.
thence I run
West on a true line between
Secs. 8 and 17. with same Va.
12.65 Road to Cedar Fort Utah NE & SW.
13.27 Salt Lake & Western Railroad NE & SW.
14.20 Telegraph line parallel with it
39.75 Set a Boulder stone 12X10X6 in. 8 in.
in the ground for ¼ sec. cor. marked ¼

T. 6 S. R. 2 W.

Chs. on the N. face, dug pits 18 X 18 X 12 in. E & W. of stone 5½ ft distant, and raised a mound of earth 1½ ft high 3½ ft base alongside.

74.90 Road from Cedar Fort to Fairfield Settlements bears Northerly and Southerly

79.50 The corner to sections 7. 8. 17 and 18. Rollingland, covered with thick sage brush, Soil 1st rate Novr. 24. 1887.

West on a random line
Between Sections 7 and 18
Va. 16° 30' E.

40.00 Set a temporary ¼ sec. cor.

80.20 Intersect the West Boundary of the township, 10 lks S. of corner to sections 7. 18. 12 and 13.

thence I run
S. 89° 56' E. on a true line
Between Secs. 7 and 18 with same Va.

19.40. Gully 20 lks wide 4 ft deep drains SE.

22.00 Gully 50 lks wide 14 ft deep drains SE.

25.00 Old Road bears NW. & SE.

25.70 Gully 30 lks wide 6 ft deep drains SE.

29.00 Wood Road bears NW. & SE.

BOOK-A-221

Subdivisions
T. 6 S. R. 2 W.

Ch.
40.20 Set a sand stone 16X10X10 in. 10 in. in the ground for 1/4 sec. cor. marked 1/4 on the N. face. dug pits 18X18X12 in. E and W. of stone 5½ feet distant, and raised a mound of earth 1½ ft high 3½ ft base alongside.
49.00 Wood road bears NW & SE.
52.00. Wash 10 lks wide 4 ft deep trains SE.
55.00 Wood Road bears NW. & SE.
67.00 Cedar Fort and Lehi Road bears N & S.
80.20 the corner to sections 7. 8. 17 and 18.
Bench land sloping from the West to the East into valley, covered with sage brush. Soil stony and gravelly 2nd rate with few scattered cedars towards the West.

North between Sec. 7 and 8.
Va. 16° 30' E.

40.00 Set a sand stone 18X10X10 in. 12 in. in the ground for 1/4 sec. cor. marked 1/4 on the W. face. dug pits 18X18X12 in. N and S. of stone 5½ feet distant, and raised a mound of earth 1½ ft high, 3½ ft base alongside
66.25 Road from Cedar Fort to Fairfield settlements bears 10° NW and SE.
80.00 Set a sand stone 18X16X10 in. 12 in. in the

Obs

ground for cor. to sections 5.6.7 and 8. marked with 5 notches on the S. and E. edges. dug pits 18X18X12 in. in each section 5½ ft distant, and raised a mound of earth 2 ft high 4½ ft base alongside. Bench land gently rolling or sloping Eastward covered with thick oak brush soil gravelly 2nd rate.

East on a random line
Between Secs. 5 and 8
Va. 16° 30' E.

40.00 Set a temporary ¼ sec. cor.

79.44 Intersect N. and S. line 28 lks. S. of corner to Secs. 4.5.8 and 9.
Stone Drum.

S. 89° 48' W. on a true line
Between Secs. 5+8
with same Va.

0.10 fence in the field along the West side of the lane bears N. and S.

5.00 dry Wash 18 lks wide 5 ft. deep drains S.E.

11.77 fence bears North Westerly and S. Easterly

BOOK-A-221

Subdivisions.
T. 6 S. R 2 W.

Chs.
and leave field and enter valley
39.50. Road from Cedar Fort to Cedar Fort Railway Station bears N.W. and S.E.
39.72. Set a lime stone 10x10x6 in. 6 in. in the ground for 1/4 sec. cor. marked 1/4 on the N. face, dug pits 18x18x12 in. E. and W. of stone 5 1/2 feet distant, and raised a mound of earth 1 1/2 ft high 3 1/2 ft base alongside
56.00. Old Road bears N.W. and S.E.
79.44. The corner to sections 5. 6. 7. and 8. Land gently sloping from the West to the east, covered with thick sage brush. Soil good. East end in the level field for about half 1/4 mile distance —

West on a random line,
Between Sections 6 and 7.
Va. 16° 30' E.
40.00 Set a temporary 1/4 sec. cor.
80.40 Intersect the West Boundary of the township 35 lks. S. of corner to sections 6. 7. 1 and 12.

Subdivisions.
T. 6 S. R. 2 W

Chs.

thence I run.
S. 89° 45' E on a true line
Between secs. 6 and 7.
with same Va.

8.00. Ravine heads NE about 200 chs drains SW.
thence SE.

20.40 Top of ridge bears Northerly descends S.
25.40 End of new survey.
36.00. Enter bench land at the foot of ridge
bearing Northerly and descending SW.

40.30. Pole Cañon Road from Cedar Fort
at the foot of ridge bears NE and SW.

40.40 Set a sand stone 18 X 10 X 8 ins. 12 ins.
in the ground for 1/4 sec. cor. marked
1/4 on the N. face, and raised a
mound of stones alongside
Pits impracticable.

41.20. Pole Cañon Road bears NE. and SW.
45.50. " do " " do " " do "
49.50 " do " " do " " do "
65.90. Road from Cedar Fort to Lemiston
bears N. and S.

76.70. Road from Cedar Fort to Fairfield
bears Northerly and Southerly

80.40 The corner to secs. 5. 6. 7 and 8.
West ridge mountainous land

rocky, with some scattered cedars.
East half bench land covered with
sage brush gravelly soil 2nd rate.

North on a true line
between Sect. 5 and 6.
Va. 16° 30' E.

22.70. Road from Cedar Fort town to Cedar
Fort Railway Station bears N.W.
and S.E.

24.70 Fence bears N.W. about 6.00 chs.
to S.E. corner fence of Cedar Fort
Settlement, and South Easterly
along cultivated fields extending
Southerly and Easterly.

28.00. S.E. Corner of Cedar Fort Settlement bears
W. about 5.00 chs. Vacated Saw Mill at the
head of Spring bears West about 35.00
chs. distant.

40.00 Set a sand stone boulder in the field
12 X 10 X 8 in. 8 in. in the ground, for 1/4
Sec. cor. marked 1/4 on the W. face, dug
pits 18 X 18 X 12 in. N. + S. 5½ ft distant of
stone, and raised a mound of earth

Subdivisions
T. 6 S. R 2 W

Chs.

1½ ft high 3½ ft base alongside
From corner point Cedar Fort town
East fence bears West 5.00 chs. distant.

47.25 Field Road and center of Cedar Fort
Street bears E. & W.

57.60 irrigating ditch drains E. and NE.
Corner of Cedar Fort town bears West
about 5.00 chs. distant

60.20 fence bears NE and SW. leave field
and Butter valley

64.06 Left and Cedar Fort Road bears
NE and SW.

73.08 Intersect First Standard Parallel
South, at a point 12.98 Chs. West
from cor. to secs. 31. and 32. T. 5 S.
R 2 W, where I set a Sand stone
20 X 16 X 8 ins. 13 ins. in the ground for
cor. to secs. 5. and 6, T. 6 S. R 2 W.
marked C. C. on the S. face with
5 notches on the E. and 1 notch on
the W. edge

Nov. 25. 1887.

Explanations.

The subdivisional lines run by

BOOK-A-221

use in this township, are in accordance with the supplemental instructions from Surveyor General dated May 28. 1887. and are conformable to the surveys originally made by Joseph Trosholawski Deputy Surveyor in 1856. also to the surveys of Andrew Stewart Jur. D. S. made in 1873. - The difference of length of lines closing on the First Standard Parallel South, is due to the measurements, and corners established by said former surveys. With the exception of few old corners mentioned in these notes, no others were found by me -

General Description.

The whole of this township is embraced in the valley, with the exception of a small fraction, lying along the West Boundary is sections 6. 7. 18 and 19. about 1/4 mile in width and covered by a ridge and beach land. The soil is excellent for agricultural purposes. -

Subdivisions
T. 6 S. R. 2 W

The town of Cedar Fort is located in the E½ of Sec. 6. and adjoining lands in Secs. 4. 5. 8 & 9. embracing about 1200 acres are under cultivation. These lands, are amply irrigated from natural springs and by a Main West Cañon Creek which sinks in Sec. 9 and heads, North Westerly about 9 miles distant.

The town of Fairfield in Secs. 29 & 32 at the head, ~~at the head~~ of large Artesian Spring, which supplies water sufficiently to irrigate, from 4 to 6 thousands acres of land, for cultivation and meadow purposes. Cultivated land is located in Secs. 28. 29. 32 and 33; Meadow in Secs. 34 and 35, and embraces in the aggregate about 2000 acres. Salt Lake and Western Railway crosses this township in parts of Secs. 3. 4. 8. 9. 17. 18. 19 and 30, also main travelled road between Cedar Fort Fairfield, Lehi, and heads of Cañons. Land level, and rolling in the Western tier of Sections. — Robert Gorlinski
U. S. Dep. Survey

BOOK-A

U. S. SURVEY

Salt L

The foreg

Townhsip No.

of the Salt Lak

Robe

Under Contract

day of

Novem

examined, the

made, the said

are hereby app

U. S. SURVEYOR GENERAL'S OFFICE,

Salt Lake City, Utah, July 26th *1890*

The foregoing field notes of the all *survey of the*

Subdivisions

Townhsip No. 6 South *Range No.* 3 West

of the Salt Lake Meridian. Executed by Robert Gorlinski

Under Contract No. 160 *of the* 3rd

day of May *188*7*, in the month of*

November *188*7*, having been critically*

examined, the necessary corrections and explanations

made, the said field notes, and the surveys they describe

are hereby approved.

Ellsworth Daggett

U. S. Surveyor General for Utah.

BOOK-A-22

EPORT:

iled

xamined by

ranscribed by

ompared by

FIE

OF THE

North, Ea

Township No.

Range No.

SALT

U

Under

Dated

Survey comm

Survey Com

BOOK-A-221

8

EPORT:

iled April 21st 1888

xamined by John H. Campe.

ranscribed by Mary June Woodward.

ompared by H.R.M. Atkinson & Mary June Woodward

FIELD NOTES

OF THE Re SURVEY OF THE

North, East and West Boundaries

OF

Township No. 5 South

Range No. 2 West

OF THE

SALT LAKE MERIDIAN

IN

UTAH TERRITORY.

AS SURVEYED BY

Robert Goilinski

U. S. Deputy Surveyor,

Under his Contract No. 160.

Dated May 3rd 1887

Survey commenced October 17th 1887

Survey Completed " 18th 1887

N Bdy 601.95

E " 602.04

W " 602.20

1806.19

NAMES AND DUTIES OF ASSISTANTS.

	Compassman.
John Meade	Chainman.
Joseph C. Davis	Chainman.
Donald R. Mce Kadkeay	Chainman.
Thomas J. Roark	Chainman.
Rue H. Sholes	Axeman.
	Axeman.
Thomas J. Roark	Flagman.

BOOK-A-221

Reservoy East Boundary T. 5. S. R. 2. W.
Salt Lake Meridian

Surveyed commenced October 17th. 1887. with a Burts improved Solar compass.

I commence at the Standard cor. to Sps. 5. S. R's 1 and 2 W. which is a limestone 20 x 6 x 4 ins. reestablished by me to-day, marked S. C. with 6 notches on N. E and W. edges and pits N. E and W. of stone 6 ft. dist with mound of earth alongside —

Thence I run —

North on true reservoy line between Sec. 31 and 36.

Var. 16° 30' E.

40.00 Old cor. standing, a granite. 16 x 10 x 4 ins. 11 ins. in the ground, for 1/4 sec. cor. marked 1/4 on W. face, dug pits 18 x 18 x 12 ins. W. and S. of stone 5 1/2 ft. dist., and raised a mound of earth 1 1/2 ft. high, 5 1/2 ft. base alongside.

chs. Resurvey East Boundary

42.50 Wood road bears NW & SE.
54.00 A small wash drs. W. heads 10 chs.
60.00 Foot of valley hill, about 150 ft. high - extends about 10 chs. W.
68.00 Top of same hill. Descend
78.00 Foot " " " and wash drains westerly, about 4 ft. deep
80.00 Old Cor. standing, a sandstone 16×10×6 ins. 11 ins. in the ground, for Cor. to Secs. 25. 30. 31 and 36, marked with 1 notch on S and 5 on N. edges, dug pits, 18×18×12 ins, in each Sec. 5½ ft. dist. and raised a mound of earth 2 ft. high, 4½ ft. base alongside
Land first 60 chs. low valley bench, good soil, 1st rate
Land last 20 chs. rolling, 2nd rate

North on true resurvey line bet. Secs. 25 and 30.
Var. 16°30' E.

chs T. 5. S. R. 2. W. Salt Lake Meridian

3.00 Foot of hill about 70 ft. high

12.00 Top " " " " Foot of bench bearing N & S about 40 chs W.

20.00 Foot of same hill

27.50 Road from Lehi to Fairfield bears NE, and SW. 10 chs. thence S. 40 chs. thence S. 41½° W.

40.00 Old cor. standing, a sandstone, 30x12x6 ins. which I reset 20 ins in the ground, for 1/4 Sec. cor — marked 1/4 on W. face, dug pits 18x18x12 ins. N and S. of stone, 5½ ft. dist. and raised a mound of earth 1½ ft. high, 3½ ft. base alongside. Foot of bench about 40 chs. West. Ascend a little

48.00 Foot of hill

69.25 Small dry gulch drains W.

80.00 Old cor. standing, a sandstone 20x12x13 ins; reset same 15 ins. in the ground, for Cor. to Secs. 19, 24, 25 and 30, marked with 4 notches on N. and 2 on S. edge

Resurvey East Boundary T. 5. S.

chs. and raised a mound of stone alongside. Pits impracticable.
Land gently rolling hills
Soil 2nd rate

North on true resurvey line bet secs. 19 and 24.
Var. 16°50' E.

14.00 Enter west end of Railway pass.
23.75 Deep wash, 10 ft. deep, 25 lk. wide drains N.
24.70 Point on curve Salt Lake and Western Railway, broad gauge, bears N. 62°43' E. 5.64 chs. thence N. 72°50' E. and S. 52°10' W. 4.59 chs. thence S. 46°53' W. Also Railway small bridge over wash bears about 75 lks. SW. and is about 30 ft. long.
26.00 Telegraph line parallel with R.R.
32.00 Leave Railway pass and enter low hills
40.00 Old car. Standing, of sandstone, 20 x 12 x 3 in. which I reset 15 ins

R. 2. W. Salt Lake Meridian

chs. in the ground, for 1/4 sec. cor. marked 1/4 on W. face, and raised a mound of stone alongside
Pits impracticable.

45.00 Top of hill

53.00 Foot of hill

69.45 S. edge of ~~wash~~ Pickville Hollow dry 30 ft. deep, drains SE.

70.50 N. " " " " " " "

76.50 Old road NW & SE.

80.00 Old cor. standing, a granite stone, 17 x 6 x 5 ins. 11 ins. in the ground, for cor. to secs. 13. 18. 19. and 24, marked with 3 notches on N. and S. edges, dug pits, 18 x 18 x 12 ins. in each sec. 5 1/2 ft. dist. and raised a mound of earth, 2 ft. high, 4 1/2 ft. base alongside.

Land mostly low hills
Soil 2nd. rate.

North on a true resurvey line between Secs. 13 and 18

Resurvey E. Boundary T. 5. S

Var: 16° 30' East

Chs.	
1.00	W. point of low bench hill bears E
9.00	Leave " " " " " 15 ft. high across very gradual and even valley bench, ascending.
10.00	Road from Lehi to Cedar Fort and West Cañon bears NE and SW.
40.00	Old cor. destroyed; reestablished corner by setting a sandstone, 12×10×7 ins. 8 ins. in the ground, for 1/4 sec. cor. marked 1/4 on W. face, dug pits 18×18×12 ins. N and S of stone 5 1/2 ft. dist. and raised a mound of earth 1 1/2 ft. high, 3 1/2 ft. base alongside.
41.00	Old road NW & SE.
75.00	Enter scattering cedars bear W and NE and foot of hills NW and SE.
80.00	Found old cor. standing, a sandstone, 16×8×6 ins. 11 ins. in the ground, for cor. to secs. 7, 12, 13 and 18, marked with 2 notches on N. and 4 notches on S. edges, and raised a mound of stone

BOOK-A-

R. 2. W.

Chs.	along
	85 lks.
	North
	secs.
	Ascen
13.00	Top
22.00	Enter
40.00	Found
	×5 in
	grou
	1/4 on
	mou
	Pits
44.00	Old
55.40	Mai
	halle
58.00	Ana
59.00	Smal
67.50	Dry

R. 2. W. Salt Lake Meridian.

chs. alongside A cedar 6" dia. bears S. 78° W.
85 lks. marked T. 5. S. R. 2. W. S. 13. B. T.
Land mostly even valley bench
Soil 2nd rate

North on true re-survey line between secs. 7 and 12 —
Var. 16° 30' E.
Ascend among few scattering cedars.
13.00 Top of ridge 100 ft. high bears E and W.
22.00 Enter thicker cedars
40.00 Found old cor. a limestone, 20 x 12 x 5 ins. reset same 15 ins. in the ground, for 1/4 sec. cor. marked 1/4 on W. face, and raised a mound of stone alongside.
Pits impracticable.
44.00 Old road bears NW and SE.
55.40 Main road from Lehi to Tickerville hollow bears a little N of W and S of E.
58.00 Another road bearing more NW and SE.
59.00 Small grove of cedars immediately W. of line
67.50 Dry gulch, 6 ft. deep, 12 lks. wide, drains SW.

Resurvey E. Boundary T. 5. N.
chs.

80.00 Found old cor. standing, a limestone 16×10×4 ins. 11 ins. in the ground for sec. corner to secs. 1. 6. 7 and 12. marked with 5 notches on S. and 1 on N. edges, and raised a mound of stone alongside
Land 1st half hilly -
" last half gradual bench
Soil Qud. rate -
Some cedars.

North on true resurvey line between Secs. 1 and 6.
Var. 16°35' E.
Ascend bench slope —
17.40 Wash, 20 lks. wide, 4 ft. deep, drains SW.
32.00 Foot of mountains bear NE and SW.
32.50 Gulch, 10 lk. wide, 2 ft. deep, drains SW.
40.00 Old cor. destroyed - found no traces of same - Reestablished corner by setting a sandstone, 12×10×8 ins. 8 ins. in the ground, for

BOOK-A-221

R. 2. W. Salt Lake Meridian

chs. 1/4 sec. cor. marked 1/4 on W. face, and raised a mound of stone alongside.

49.75 Ravine drains SW. heads about 10 chs. NE. and about 1 ch. West another ravine heading NW. joins in

67.00 Ravine drains SW.

82.04 Old cor. standing, a flint stone, 24 x 8 x 5 ins. reset same 18 ins. in the ground, far bar. to Tps. 4 and 5 S., Rs 1 and 2 W. marked with 6 matches on each edge, and raised a mound of stone alongside. Pits impracticable.

From which

A cedar tree, 14" dia. bears N. 36° 30' W. 33 lks. dist. marked T. 4. S. R. 2. W. S. 36. B. T.

Land bench and mountainous

Soil 2nd and 3rd rates.

Note – In Resurvey of foregoing boundary I found differences in course and measurement between old corners which practically are trivial except bet. secs. 1 and 6, which I report.

West boundary T. 5 S. R. 2 W. (Resurvey).

From the Standard cor. to Tps. 5 S. R's 2 and 3 W. reestablished by me during this survey, which is a sandstone 30 x 16 x 12 ins. properly set and marked.

Thence S. run
North on a true resurvey line between Secs. 31 and 36.
bar. 16° 40' E.

2.75 Enter young growth of cedars
8.00 Leave cedars
9.50 Ravine drains E.
9.75
10.50 Limestone 75 lks. E. of line
15.00 Foot of bluff, 150 ft. high, bears E. and ravine drains N.E.
21.50 Cascade creek runs N.E. 5 lks wide.
23.00 Top of bluff - head of Cascade Creek, Creek heads about N. 75° W. 30 chs. distant.
31.25 Old road bears E and W.
36.00 Ravine drains N.E.

W. Salt Lake Meridian

Ch.

40.00 Old cor standing, a sandstone, 16×8×4 ins. which I reset, 11 ins. in the ground, for 1/4 sec. cor. marked 1/4 on W. face, and raised a mound of stone alongside

44.75 Ravine hollow drains E. heads W.
Ascent steeper still through cedars

56.00 Top of cedar hill about 200 feet high

65.00 Foot " " " " " "

68.75 Ravine drains SE.

73.90 " " E.

79.60 Road to cedars bears NW & SE.

80.00 Old cor. standing, a cobble stone, 24×10×7 ins. 16 ins. in the ground, for cor. to secs. 25. 30. 31 and 36. marked with 1 notch on S. and 5 notches on N. edges, dug pits, 18×18×12 ins. in each sec. 5 1/2 ft. dist. and raised a mound of earth 2 ft. high, 4 1/2 ft. base alongside

Land rolling and rocky

Soil 3d. rate

West Boundary T. 5. S.
(Resurvey)

chs.

North on true resurvey line
bet. secs. 25 and 36.
Va. 16° 40' E.

22.50 Ravine drains E. 40 ft. deep.
25.80 Old road to cedars bears S. 75° E & NW.
28.20 Gulch, 25 ft. deep, drains E.
35.00 Old road bears NW and SE.
38.50 Small gulch drains E.
40.50 Old cor. standing, a cobblestone,
18×6×4 ins. 12 ins. in the ground
for 1/4 sec. cor. marked 1/4 on
W. face, dug pits, 18×18×12 ins.
N and S. of stone 5 1/2 ft. dist.
and raised a mound of earth
1 1/2 ft. high, 3 1/2 ft. base alongside
51.50 Ravine, 20 ft. deep, drains SE.
56.50 " " " " "
65.60 " 15 " " "
76.25 " 20 " " " and
foot of hill E and W. ascend.
81.20 Old cor. standing, a cobblestone,
16×10×8 ins. which I reset 11 ins
in the ground, for cor. to secs. 19.

R. 2. W. Salt Lake Meridian

chs. 24. 25 and 30, marked with 4 notches on N. and 2 on S. edges, and raised a mound of stone alongside — From which a cedar tree, 4" dia. bears S. 70° E. 25 lks. marked T. 5. S. R. 2. W. S. 30. B. T. A cedar tree, 9" dia. bears S. 30° W. 33 lks. marked T. 5. S. R. 3. W. S. 25. B. T. A cedar 5" dia. bears N. 75° W. 62 lks. marked T. 5. S. R. 3. W. S. 24. B. T. A cedar 4" dia. bears N. 30° E. 25 lks. marked T. 5. S. R. 2. W. S. 19. B. T.

Land high bench slopes E.
Soil rocky - 3rd rate -
A few cedars on last hill

North on true resurvey line between secs. 19 and 24.

Va. 17° 8' E.

4.00 Top of hill about 150 ft. high bears about E. 10 chs. to valley, leave cedars

10.50 Ravine drains E. heads about 60 chs. W.

West Boundary T. 5. S.
(Resurvey)

Ch.	
18.20	Ravine, 20 ft. deep, trains E.
21.50	Foot of hill NW + SE.
40.00	Old Cor. standing, a limestone 16×8×4 ins. 11 ins. in the ground for 1/4 sec. cor. marked 1/4 on W. face — and raised a mound of stone alongside. A cedar tree, 5" dia. bears S. 30° E. 26 lks. marked 1/4 S. B. T.
40.50	Top of hill about 200 ft. high NW + SE.
50.50	Canyon ravine at bottom of hill trains E.
67.80	Crossing of road and ravine trs E.
80.00	Old Cor. standing, a sandstone, 17×9×6 ins. which I reset 11 ins in the ground for cor. to secs. 13, 18, 19 and 24, marked with 3 notches on N and S. edges and raised a mound of stone alongside. Land mountainous, heavy, rocky. Soil 2nd and 3rd. rates. Patches of oak brush.

October 17. 1887

BOOK-A-221

R. 2. W. Salt Lake Meridian

Ch. North on the resurvey line between Secs. 13 and 18

Var. 17° East

0.05 Iron Mine cut 3 ft. deep, 10 ft. long and 3 ft. wide; bears S. 49° E.

2.70 Dry gulch drains E. (There is no creek here as reported in Stewart notes)

4.25 Dry gulch drains East. Ascend

19.00 " " " Ascent steeper

40.00 Old cor. standing, a flint stone, 16 x 6 x 4 ins. which I reset 11 ins in the ground, for 1/4 sec. cor. marked 1/4 on W. face, and raised a mound of stone alongside.

44.14 Iron Mine cut mentioned before, bears S. 36° 30' E.

50.00 Enter grove of large cedars NW. and SE.

53.50 Deep ravine in broad gulch, heads about 8 ch. NW. drains SE.

62.50 Leave thick cedars enter scattering cedars E. and W.

70.00 Top of high ridge NW and SE. Descend

80.00 Old cor. standing, a limestone,

West Boundary T. 5. S.
(Resurvey)

chs. 24 x 12 x 4 ins. 18 ins. in the ground
for cor to Secs. 7, 12, 13 and 18,
marked with 2 notches on N. and
4 notches on S. edges, and raised
a mound of stone alongside
A cedar 7" dia. bears S. 12 1/2° E. 163 lks
marked T. 5. S. R. 2. W. S. 18. B. T.
A cedar, 5" dia. bears N. 19 3/4° W. 40 lks.
marked T. 5. S. R. 3. W. S. 12. B. T.
A cedar, 6" dia. bears S. 83 1/2° W. 60 lks
marked T. 5. S. R. 3. W. S. 13. B. T.
Land high rolling foothills
Util 3rd Rate
Some cedars along line

North on true resurvey line between
Secs. 7 and 12 —
Va. 17° E.

20.00 Broad gulch drains NE. and road
to iron mine bears NE and SW.
25.00 Limestone ledges on NE. side of hill
26.00 Bears & scattering cedars NE and SW.

R. 2. W. Salt Lake Meridian

ch

40.00 Old cor. missing and no trace of same to be found — Re-established corner by setting a limestone, 14x14x10 ins., 7 ins. in the ground, for 1/4 sec. cor. marked 1/4 on W. face and raised a mound of stone along side

41.00 Enter hollow draining N.E.

51.00 Leave " " "

57.00 Enter few cedars E and W.

59.00 Leave " " "

60.00 Top of spur of hill bears E and W.

80.00 Old cor. standing, a cobblestone, 17x9x6 ins., 11 ins. in the ground, for cor to secs. 1, 6, 7 and 12, marked 5 notches on S and 1 on W. edges, and raised a mound of stone alongside

Land high rolling foothills

Soil 2nd and 3rd. rates

Some cedars —

North on true reversing line between

West Boundary G. 5. S.
(Resurvey)

chs. Secs. 1 and 6 —
Var 17°00' E.
Over cañon hollow bottom.
5.30 Road NW and SE.
6.40 West Cañon left hand fork creek 6 in. deep, 3 lks. wide runs S. 75° E. Leave cañon hollow. Ascend.
15.50 Top of ridge 75 ft. high bears N. 75° W. and S. 75° E.
39.00 Enter West Cañon bottom bears NW & SE.
40.50 Old cor. standing, a limestone 16 x 12 x 4 ins. 11 ins. in the ground, for 1/4 sec. cor., marked 1/4 on W. face and raised a mound of stone alongside.
42.00 Old road NW & SE, runs up a little gulch heading NW.
43.00 Another road bears more northerly and leads up cañon.
47.50 West Cañon Creek (dry at present) in deep wash. 12 ft. deep, 35 lks. wide, runs SE. There are a few cottonwoods all up and down the creek.
49.50 Main Cañon road NW & SE.
51.50 Leave Cañon bottom. Ascend

BOOK-A-221

R. 2. W. Salt Lake Meridian

chs.

55.00 Gulch drains westerly

60.00 " " SW. 5 ft. deep and enter cedars NW & SE.

76.00 Last gulch drains SW. and leave cedars lying entirely east of line

81.00 Old Cor. standing, a limestone 20×12×8 ins. which I reset 15 ins in the ground for Cor. to Tps. 4 and 5 S. Rs 2 and 3 W. marked 6 notches on each edge, and raised a mound of stone alongside from which — A cedar stump, 3 ft. high, 3 ft. dia. bears S. 64° E. 20 lks. marked T. 5. S. R. 2. W. S. 6. W. C.

Land mountainous.

Soil 3rd rate — in cañon bottoms 1st rate — Some cedars.

Note — In resurvey of foregoing boundary I found the alignment between old corners to be practically correct, the differences being small — As regards the measurement

North Boundary T. 5. S. R. 2. W.
(Resurvey)

chs. I only report the more important differences in explanation of the discrepancy in the western tier of sections in the Township.

Survey commenced October 18. 1887. with a Burt's improved Solar compass.

I commence at the corner to Tps. 4 and 5 S. Rs 1 and 2 W. reestablished by me during this survey, which is a flintstone 24×8×5 ins. 18 ins. in the ground, with mound of stone, properly set and marked.

Thence I run

N. 89°57' W. on a true resurvey line between Secs. 1 and 36.

Va. 16°40' E

Descend toward Tickewill hollow.

5.50 head of ravine drains S E.

10.00 Top of ridge bears NW & SE.

17.65 Ravine drs SW.

18.90 Top of ridge N and S.

23.50 Enter scattering cedars N and S.

2. W. Salt Lake Meridian

chs.

31.00 Ravine heads about 20 chs N.E. drs. S.W.

40.00 Old car. standing, a limestone, 30 x 12 x 12 ins, which I reset 22 ins in the ground for 1/4 sec. car. marked 1/4 on N. face and raised a mound of stone alongside.

A cedar 6" dia. bears South 39 lks. marked 1/4 S. B. T.

A cedar 7" dia. bears S. 80° E. 65 lks. marked 1/4 S. B. T.

51.50 Ravine drains S.W.

58.00 " " " heads N.E. and about 8 chs. below joins last two ravines from N.E.

63.00 Ravine drains S.W.

67.50 Leave cedars, enter open space among them -

70.50 Head of gulch drains S.W.

75.00 Ravine drains S.W.

~~S.E. heads N.W. and joins last ravine 1 ch. S. of line and ascend.~~

80.00 Old car destroyed - Found no trace of same after diligent search.

Resurvey North Boundary T. 5. S.

chs. Reestablished corner by setting a granite, 16 x 14 x 8 ins. 1 Pins. in the ground, for cor. to secs. 1. 2. 35, and 36. marked 5 notches on W. and 1 on E. edge and raised a mound of stone alongside
Land broken hills & rolling
Soil 3rd. rate
Some cedars —

N. 89° 57' W. on a true resurvey line between secs. 2 and 35 —
Var 16° 30' E.

1.00 hollow descends S. 15° W. heads N. 20° E 40 chs. another hollow heads 30 chs. E. and descends W. joins hollow 2 chs. S. of line.

34.40 Gulch drains S.E. Over rolling hills

40.00 Old cor. ~~standing a~~ granite, 15 x 10 x 4 ins. 10 Pins. in the ground, for 1/4 sec. cor. marked 1/4 on N. face. and raised a mound

R. 2. W. Salt Lake Meridian

chs. of stone alongside - Enter Tickville hollow bottom - drains SE.

42.99 Road well travelled bears N. 56° 30' W. about 6 chs. thence turns N. and S. 49° E.

44.79 Tickville hollow creek, 2' dup. 3 lks. wide, runs SE. in wash 10 ft. dup, 20 lk. wide

52.00 Leave Tickville hollow bottom bears NW & SE. Ascend

65.00 Top of ridge bears NW & SE.

80.00 Old Cor. a flint stone, 20 x 14 x 8 ins. 15 ins. in the ground, fan cor. to secs. 2. 3. 34 and 35, marked with 2 notches on E. and 4 notches on W. edges, and raised a mound of stone alongside

Land gently rolling
Soil good Ind. Prate

N. 89° 57' W. on true resurvey line

Resurvey North Boundary T. 5. S.

chs. Between Secs. 3 and 34
Var 16°30' E.

8.50 Point of juncture of two ravines, heading SW. and S. and uniting in one draining NE. Enter few scattering cedars NE and SW. Ascend.

19.50 One of last two ravines drains E.

22.50 Leave scattering cedars lying to the N.

40.00 Old car. standing, a flint stone, 15×8×4 ins. 10 ins. in the ground, for 1/4 sec. car. marked 1/4 on N. face and raised a mound of stone alongside.

65.00 Top of low ridge bears NE and SW.

80.00 Old car. standing, a granite, 18×7×4 ins. which I reset 12 ins. in the ground for car. to secs. 3. 4. 33 and 34, marked with 3 notches on E and W. edges and raised a mound of stone alongside.

Land rolling hills —
Soil 2nd Rate —
Few cedars.

BOOK-A-221

R. 2. W. Salt Lake Meridian

chx.

N. 89°57' W. on true reservoir line between secs. 4 and 33.
Var 16°30' E.

40.00 Old cor. standing, a granite, 18 x 14 x 8 ins. 12 ins. in the ground, for 1/4 sec. cor. marked 1/4 on N. face, and raised a mound of stone alongside.

62.00 Enter scattering cedars and scrub, mahogany N and S. Top of small ridge N and S.

69.00 Leave scrub cedars and mahogany

80.00 In hollow drains South. Old cor. standing, a granite, 22 x 16 x 10 ins which preset 16 ins. in the ground, for cor. to secs. 4. 5. 32 and 33. marked 4 matches on E. and 2 on W. edges and raised a mound of stone alongside.

Land rolling ridges and partly rocky
Soil 2nd. rate and 4th. rate
Some scattering cedars N & S of line

Resurvey North Boundary T. 5 S.

chs.

N. 89° 57' W. on true resurvey line between Secs. 5 and 32 —
Va. 16° 30' E.

6.93 Wash drs. South. Ascend.
14.50 " " SE. Enter hollow
15.43 Old road bears NE and SW.
24.53 Leave hollow drains SE. Ascend
30.18 Top of hill about 100 ft. high. N and S.
36.18 Wash at foot of hill drains South.
39.70 Road to cedars bears NE and SW
40.00 Old cor. Standing, a granite, 16 x 9 x 5 ins. 11 ins. in the ground, for 1/4 Sec. cor. marked 1/4 on N. face, and raised a mound of stone alongside
50.00 Foot of hill N and S. Across steeper bench
58.00 Ravine drains SE. heads about 7.50 chs NW.
66.50 Enter cedars N and S.
69.00 " thicker cedars "
75.00 Broad gulch drains SE. heads about 7.50 chs. N. Ascent steeper.
79.70 Leave cedars N & S.

R. 2 W. Salt Lake Meridian

Ds.

80.00 Old car. standing, a limestone. 22x12 x 9 ins. which I reset 16 ins. in the ground, for car to secs. 5. 6. 31 and 32. marked with 5 notches on E. and 1 on W. edges and raised a mound of stone alongside.
A cedar 10" dia. bears S. 65° E. 32 lks.
" 7" " " N. 50° W. 30
The first marked T. 5. S. R. 2. W. S. 5. B. T.
" last " T. 4. S. R. 2 W. S. 31. B. T.
Land high, rolling hills —
Soil 3rd. rate
Some cedars —

From previous examination and knowledge of existing discrepancies I calculate accordingly and run —

N. 86° 25' W. on true reservoir line bet secs. 6 and 31. Va. 16° 30' E.

3.50 Enter cedars —
12.50 leave " —
13.10 head of gulch drains SE. —
28.00 Top of ridge NE and SW. along N. side of same —
Descend towards West Canon —
40.00 Old car. missing — reestablish same with a quartzite, 20x14x10", 15 ins. in the ground

Resurvey North Boundary
T. 5 S. R. 2 W. Salt Lake Meridian

Ch. for 1/4 sec. cor. marked 1/4 on N. face and raised a mound of stone alongside

50.00 Spur of mountain 150 ft. high, and gulch draining SW. and only cedars NE and W.

77.00 Foot of mountain about 400 ft. high bears N and S

81.95 To the cor. to Sps. 4 and 5 S. Rs 2 and 3 W. re-established by me during this survey

Land high rolling hills, partly broken
Soil 2nd and 3rd. rates
Some cedars.

October 18th. 1887.

Note - In resurvey of this portion boundary, I found differences in alignment and measurement between old corners, but, with the exception of the mile between cors. 6 and 7, not being sufficiently great, they are not reported in order to preserve uniformity of returns in old and new surveys -

BOOK-A-221

Resurvey North Boundary T. 5 S.
R. 2 W. Salt Lake Meridian

For General Description see
Subdivisional notes of this
Township -

Robert Jackowski
U. S. Dep. Surveyor.

BOOK-A-2

U. S. SURVEYOR

Salt Lake

The foregoing

Township No. 5

of the Salt Lake M

Under Contract N

day of M

examined, the n

made, the said fi

are hereby appro

U. S. SURVEYOR GENERAL'S OFFICE,

Salt Lake City, Utah, July 26th 1890

The foregoing field notes of the re-survey of the North, East and West boundaries

Townhsip No. 5 South Range No. 2 West

of the Salt Lake Meridian. Executed by Robert Gorlinski

Under Contract No. 160 of the 3rd day of May 1887, in the month of October 1887, having been critically examined, the necessary corrections and explanations made, the said field notes, and the surveys they describe are hereby approved.

Ellsworth B Daggett
U. S. Surveyor General for Utah.

508

50

Y.

ck

50

77

81

BOOK-A-221

PORT:

ed March

camined by

anscribed by

ompared by

FIEL

R.

OF THE S

Sub

Township No.

Range No.

SALT

U

Ra

Unde

Dated

urvey co

Survey C

8.

BOOK-A-221 509

PORT: 8

ed March 13th 1889

camined by John H. Campe

anscribed by Mary June Woodward

mpared by Henry R. McAlkinson & Mary June Woodward

FIELD NOTES

OF THE RE SURVEY OF THE

Subdivisions of

OF

Township No. 5 South

Range No. 2 West

OF THE

SALT LAKE MERIDIAN

IN

UTAH TERRITORY.

AS SURVEYED BY

Robert Gorlinski

U. S. Deputy Surveyor,

Under his Contract No. 160.

Dated May 3rd, 1887.

urvey commenced November 1st. 1887

Survey Completed 10th. 1887

8. m. ch. dk.

60.00.44 L

NAMES AND DUTIES OF ASSISTANTS

	Compassm
John Meade	Chainman
Joseph C. Davis	Chainman
Donald R. MacFadzean	Chainman.
Thomas S. Roark	Chainman.
	Axeman.
Ren H. Sholes	Axeman.
Thomas S. Roark	Flagman.

BOOK-A 221

Resurvey

bdivisions T. 5.

Salt Lake

Preliminary to

I ran west o

south bounda

39.97 chs. fou

at 80.01 ch

My comp

the same lu

and the cha

Survey com

with a Bur

I comm

35 and 36.

the township

South, rec

this survey

15×7×4

marked

5 notches

18×12 ins

ft. dist

2 ft. hig

Thu

North

BOOK-A221

Resurvey -

Subdivisions T. 5. S. R. 2. W.

Salt Lake Meridian

Preliminary to commencing this survey, I ran west on a blank line on the south boundary of Sec. 36, and at 39.97 chs. found the 1/4 sec. cor. and at 80.01 chs. found the sec. cor.

My compass will therefore run the same line as the exterior boundaries, and the chaining practically agrees.

Survey commenced November 1st. 1887 with a Burt's improved solar compass.

I commenced at the cor. to secs. 35 and 36. on the south boundary of the township, also 1st. Standard Parallel South, reestablished by me during this survey, which is a limestone, 15×7×4 ins. 10 ins. in the ground, marked S.C. with 1 notch on E, and 5 notches on W. edges, also pits 18×18×12 ins. N. E. and W. of stone, 5½ ft. distant, and mound of earth, 2 ft. high, 4½ ft. base alongside

Thence I run

North between secs. 35 and 36.

Va. 16°40' E.

Resurvey Subdivisions T. 5. S. R. W. Salt

40.00 From this point the old 1/4 sec. cor. a red sandstone, 14×7×6 ins. bears ea 30 lks. dist. I reset same in p 8 ins. in the ground for 1/4 sec. cor. marked 1/4 on W. face, dug pits. 18×18×12 ins. and S. of stone. 5 1/2 ft. dist. and rai a mound of earth. 1 1/2 ft. high 3 1/2 f base alongside.

80.00 Old cor. a limestone, 15×7×6 in bears east 35 lks. dist. Reset sa in place, 10 ins. in the ground for cor. to secs. 25. 26. 35 and mark with 1 notch on S. and E. edges, dug pits, 18×18×12 ins. in each sec. 5 1/2 ft. dist; and raised a mound of earth, 2 ft. high, 4 1/2 ft. base along

Land level

Soil 1st. rate

Sagebrush.

From cor. to secs. 25. 30. 31 and 36, on E. boundary of township, reestablish by me during this survey, I run

BOOK-A-221

N. 89°52'

75 Road to F

00 Foot of bu

.00 Point of ol

mound an

8 lks. dist

8 ins. 8 in

old cor. p

dug pits.

stone 5 1/2

of earth

80.00 Cor. to s

North 3

L

Soil g

Ba

North

2.75 Old r

29.30 Salt

T. 5. S. R. W. Salt Lake Meridian

N. 89°52' W. bet. secs. 25 and 36.
Ba. 16°40' E.

2.75 Road to Fairfield bears N. 5° E. and S. 15° W.

.00 Foot of bench and enter high sage and valley

2.00 Point of old cor. stone missing, but mound and pits remain, bears South 8 lks. dist. Set a sandstone, 13×8×8 ins. 8 ins. in the ground at same old cor. point, but 1/4 sec. cor. marked 1/4 on N. face dug pits, 18×18×12 ins. E. and W. of stone 5½ ft. dist. and raised a mound of earth 1½ ft. high, 3½ ft. base alongside.

80.00 Cor. to secs. 25. 26. 35 and 36, bears North 55 lks. dist.

Land bench, 25.00 chs.
Soil gravelly, 2nd rate.
Balance valley - 1st. rate.

North between secs. 25 and 26 -
Ba. 16°40' E.

2.75 Old road bears S. of E. and N. of W.

29.30 Salt Lake and Western Railway bears

Resurvey Subdivisions T. 5. S. R. 2. W.

Chs.	
	N. 46°53' E. and S. 46°53' W.
30.60	Telegraph line parallel with N. R.
40.00	Old cor. a sand stone, 13×10×8 ins. bears east 10 lks. reset same in place, 8 ins. in the ground, for reestablished 1/4 sec. cor. marked 1/4 on W. face, dug pits, 18×18×12 ins. N. and S. of stone 5½ ft. dist. and raised a mound of earth 1½ ft. high, 3½ ft. base alongside.
74.25	Old road from Lehi to Cedar Fort bears NE. and SW.
80.00	Old cor. a flintstone, 15×10×5 ins. bears east 25 lks. reset same in place, 10 ins. in the ground, for reestablished cor. to secs. 23. 24. 25 and 26. marked with 2 notches on S. and 1 notch on E. edges, dug pits, 18×18×12 ins. in each sec. 5½ ft. dist. and raised a mound of earth 2 ft. high, 4½ ft. base alongside

Land level valley
Soil 1st. rate

BOOK-A-221

T. 2. N. Salt Lake Meridian

Ch. Sagebrush -

From cor. to sec. 19. 24. 25 and 30. on east boundary of Township, reestablished by me during this survey, I run -

N. 89° 39' W. between Secs. 24 & 25.
Ba. 17.00 E.

6.00 Dry gulch draines SW.
15.50 Foot of bench hills bears NE. and SW. and enter valley
20.50 Dry gulch draines SW.
26.13 Salt Lake and Western Railway bears N. 46° 53' E. and S. 46° 53' W.
27.53 Telegraph line parallel with R. R.
27.87 Old road bears NW & SE.
39.75 Old cor. q sandstone, 15 x 8 x 4 ins., bears N. 56¾ E. 42 lks. reset same in place, 10 ins. in the ground, for reestablished 1/4 sec. cor. marked 1/4 on N. face, dug pits, 18 x 18 x 12 ins. E. and W. of stone. 5½ ft. dist.

Resurvey Subdivisions T. 5. S.

Chs. and raised a mound of earth, 1½ ft. high, 3½ ft. base alongside.

71.00 Old road from Leki to Cedar Fort bears NE. and SW.

79.50 Thy cor. to secs. 23, 24 25 and 26. bears west 50 lks.

Land mostly valley
Soil 3rd and 4th rates
Sagebrush —

✓ North bet. secs. 23 and 24.
Va. 17° E.

30.00 Dry bed of creek draws SE. 3 ft. deep, 25 lks. wide.

32.50 Old road NE. and SW.

40.00 Old cor. a sandstone, 15×10×4 ins. bears south 50 lks. reset same in place, 10 ins. in the ground. for reestablished ¼ sec. cor. marked ¼ on W. face, dug pits, 18×18×12 ins. N and S. of stone 5½ ft. dist. and raised a mound of earth 1½ ft. high.

R. 2. W. Salt Lake Meridian —

Ch. 3½ ft. base alongside.
53.50 Wash draws SW.
54.50 Old road bears NE. and SW.
58.00 Road from Lehi to Cedar Fort NE. & SW.
68.25 " " West Canon to Lehi NW & SE.
68.80 Wash, 1 ft. deep, 25 lks. wide draws SE.
80.00 Old Cor. of white sand stone, 20×12×5 ins. 15 ins. in the ground. for Cor. to Secs. 13. 14. 23 and 24. bears S. 31° 30' E. 1.70 ch. marked same with 3 notches on S. end 1 notch on E. edge and dug pits, 18×18×12 ins. in each Sec. 5½ ft. dist. and raised a mound of earth 2 ft. high, 4½ ft. base alongside

Land level valley.
Soil 1st. rate —
Sagebrush.

From the Cor. to Secs. 13. 18. 19 & 24. re-established by me during this Survey, I run
N. 89° 49' W. bet. Secs. 13 & 24

Resurvey Subdivisions T. 5. S.

Ca. 16°55' E.

chs.	
5.70	Old road NW & SE.
8.20	E. edge large wash, 35 ft. deep, heads NW. and drains SE.
10.20	W. edge of said wash
14.20	Lehi wood road bears NE. and SW.
33.70	Same road bears south about 15 lks.
39.80	Traces of old cor. mound and pits, stone missing, bear S. 89°49' E. 1.10 chs. reset same at old identical place with a sand stone, 12×12×7 ins. 8 ins. in the ground, for 1/4 sec. cor. marked 1/4 on N. face, dug pits, 18"×18"×12" E and W. of stone, 5 1/2 ft. dist. and raised a mound of earth 1 1/2 ft. high, 3 1/2 ft. base alongside
79.60	The cor. to secs. 13. 14. 23 and 24. bears S. 89°49' E. 70 lks. dist.

Land Level

Soil gravelly, good. 2nd rate

Sagebrush all along line.

November 1st. 1887.

R. 2. W. Salt Lake Meridian

Chs. North between Secs. 13 and 14
Va. 16°55' E.

9.00 Foot of bench about E. and W.

15.00 Foot of small low hill near S. end of same, about 75 ft. high

20.00 Top of said low hill. Across level ground.

22.00 Foot of spur of hills extend E. about 5 chs. and NW.

40.00 old cor., a granite stone, 18×12×6 ins. bears N. 45° E. 28 lks. reset same in place, 12 ins. in the ground, for re-established 1/4 sec. cor. marked 1/4 on W. face, and raised a mound of stone alongside.

40.30 Top of hill about 100 ft. high. Descend

43.80 Foot of spur of hills bear NW.

69.00 Road NW & SE.

70.00 Foot of other hills NE. and SW.

80.00 No trace of old cor. found, but point of same by proportionate course and distance bears east 40 lks. where I set a granite, 12×12×10 ins. 8 ins. in the ground, for re-established

chs. car. to secs. 11. 12. 13 and 14.
marked with 4 notches on S. and
1 notch on E. edges and raised a
mound of stone alongside
Few scattering cedars around.
Land 9 chs. valley, Soil 1st. rate
Balance bench hills, Soil 2nd. rate.

From the car. to secs. 7. 12. 13 and 18
on the east boundary of township,
reestablished by me during this survey.
I run
N. 89° 52' W. between secs. 12 & 13
Va. 17° E.

10.00 Leave hills NW & SE. and scattering
cedars lying N. of line

39.95 Old car. a granite stone, 18 x 12 x 6 ins.
bears S. 59 lks. reset same in place
12 ins. in the ground, far reestablished
1/4 sec. car. marked 1/4 on N. face,
dug pits, 18 x 18 x 12 ins. E. and W. of
stone, 5 1/2 ft. dist. and raised a

BOOK-A-2
R. 2. W. C

chs. mou
base
40.50 Old
51.25 East
52.00 West
62.00 Old
74.90 E
sp
79.90 Th
So
6.50
16.50
17.40
19.00
36.00
40.00

R. 2. W. Salt Lake Meridian

chs. mound of earth 1½ ft. high, 3½ ft. base alongside.
40.50 Old road NW & SE.
51.25 East edge of wash, 10 ft. deep, drains SE.
52.00 West " " " " " " "
62.00 Old road NW & SE.
74.90 Enter hills ~~NE~~ NW and ~~SW~~ SE and leave open space among them.
79.90 The cor. to secs. 11.12.13 and 14.
Land 1st. half mile level bench and some cedars and sage - Soil 2nd. rate.
2nd. half mostly bench - " " " and some sagebrush.

North between secs. 11 and 12.
Va. 17° E.
6.50 Ridge top bears NW & SE.
16.50 Hollow heads NW. drains SE.
17.40 Old road in said hollow NW & SE.
19.00 Leave hollow - Ascend.
36.00 Top of ridge bears NW & SE.
40.00 Old cor. a granite stone, 16×12×4 ins. 10 ins. in the ground, bears east

chs. 120 lks. Reset same in place 10 ins. in the ground, for reestablished 1/4 sec. cor. marked 1/4 on W. face and raised a mound of stone alongside.

51.75 Leave ridge, and enter hollow at mouth, heads NW.

63.84 Road to Lihi bears E. and W. and foot of hills

80.00 Old cor. a granite, 15×12×6 ins. bears east 120 lks. Reset same in place, 10 ins. in the ground, for reestablished cor. to secs. 1.2.11 and 12, marked 5 notches on S. and 1 notch on east edges and raised a mound of stone alongside.

Land rolling bench.

County rock granite, Soil 2nd rate

A few scrubby cedars along line.

From the established corner to secs. 1.6.7 and 12. on E. Boundary of the township, reestablished by me during

BOOK-A-221

T. 5. S. R. 2. W. Salt Lake Meridian

chs. this survey I run
S. 89° 50' W. between secs. 1 and
12 — Va. 17° E.
Descent gradual.
21.60 Old road NW & SE.
28.00 North point small low cedar hill
39.93 Old cor. a limestone 20×14×7 ins.
on line and 0.09 chs. dist. reset same
in place, 15 ins. in the ground, for
1/4 sec. cor. marked 1/4 on N. face
and raised a mound of stone alongside
A cedar, 3" dia. bears S. 45° W. 59 lks.
" " 4" " " S. 18° E. 62 "
Beth marked 1/4 S. B. T.
41.93 Shallow ravine drains NW.
50.93 Some scattering cedars; a grove of
cedars bears W. about 3 chs. and
another south about 5 chs.
53.97 Enter Tickville hollow, drains SE.
55.73 Road bears N. 30° W. and at about
S. 15° E. 6 chs. turns nearly E.
At about N. 30° W. 5 chs. is the
SE. cor. of ploughed field fence
57.03 Enter Tickville Cr. wash (dry) 9 ft.

chs. deep, 33 lks. wide, drains SE.
64.93 Leave Tickville hollow, Ascend.
79.86 The cor. to secs. 1. 2. 11 and 12. bears North 38 lks.

Land rolling - Soil 2nd. rate. The soil in Tickville hollow is of an alluvial nature and rich. 1st. rate. Some cedars.

N. 0° 21' E. between secs. 1 and 2.
Bs. 17° E.

Ascend
11.57 Top of low ridge NW & E.
25.00 Enter Tickville hollow, drains NE.
25.65 Road to house bears NW & E.
26.20 Fence NW & E. and enter field.
31.51 Point in ploughed field - Mason and Hardman's house bears S. 86° 15' W. 5.09 chs. with a barn about 200 ft. west therefrom. A small reservoir, bears NW. about 1 ch. dist.
33.10 Tickville Creek mark, 10 ft. deep,

R. 2. W. Salt Lake Meridian

Ch. 12 lks. wide, drains SE.
36.20 Road NW & SE.
37.00 Leave hollow drains SE. Cleared.
40.00 Old cor. q sandstone, 18 x 6 x 4 ins. bears N. 0.21' E. 30 lks. reset same in place 12 ins. in the ground for 1/4 Sec. cor. marked 1/4 on W. face and raised a mound of stone alongside.
44.50 Mouth of ravine heads NE.
57.50 " " " " "
59.00 Enter cedars E. and W.
66.00 Head of ravine drains SW.
79.00 Ravine drains SW.
80.00 Point of ridge at forks of ravines heading NE. and E. and uniting in one draining SW.
80.86 Cor. to secs. 11. 2. 35 and 36. reestablished by me during this survey, bears N. 12.00' W. 116 lks dist.

Land north 1/2 mile broken
Soil granite formation, 2nd. rate.
South 1/2 mostly level - 1st rate.
In Tickville hollow, soil is alluvial and rich - 1st. rate.

chs. From the Standard cor. to sec. 34 and 35. on south boundary of the township, reestablished by me during this survey, which is a limestone, 15×6×4 ins. 10 ins in the ground, marked S. 6. with 2 notches on E. and 4 notches on W. edges, and pits, 18×18×12 ins. N. E. and W. of stone, 5½ ft. dist. with mound of earth 2 ft. high, 4½ ft. base alongside.

Thence S. run —

North between sec. 34 and 35, Va. 17° E.

33.55 Salt Lake and Western Railway bears N. 46° 53' E. and S. 46° 53' W.

34.85 Telegraph line parallel with Railway

40.00 Old cor. point, stone missing but mound and pits visible, bears S. 17° W. 0.79 chs. Reestablish same in place by setting a sandstone 16×15×6 ins. 10 ins. in the ground, for 1/4 sec. cor. marked 1/4 on W. face dug pits, 18×18×12 ins. N and S. of

BOOK A 221

2. W. Salt Lake Meridian

chs. stone, 5½ ft. dist. and raised a mound of earth 1½ ft. high, 2½ ft. base alongside.

30.00 Old cor. a sandstone, 14×10×6 ins. bears S. 6° E. 1.00 chs. Reset same 8 ins. in the ground, for reestablished cor. to secs. 26, 27, 34 and 35, marked with 1 notch on S. and 2 notches on E. edges and dug pits, 18×16×12 in each sec. 5½ ft. dist. and raised a mound of earth 2 ft. high, 4½ ft. base alongside.

Land level valley covered with sagebrush — soil sandy — lat. rate.

N. 89° 34' W. bet. secs. 26 and 35 ba. 16.40 chs.

31.85 Salt Lake and Western Railway bears N. 46° 53' E. and S. 46° 53' W.

33.26 Telegraph line parallel with Railway

39.89 Old cor. a sandstone, 15×10×4 ins. bears S. 64° W. 83 lks.; reset same

Chs. 10 ins. in the ground, for reestab-
-lished 1/4 sec. cor. marked 1/4 on N.
face, dug pits, 18x18x12 ins. E.
and W. of stone, 5 1/2 ft. dist. and
raised a mound of earth 2 ft.
high, 3 1/2 ft. base alongside
79.78 Old cor. or cor. to secs. 26, 27,
34 and 35, bears S. 4° 15' E. 91
lks. dist.
Land level - covered with
sagebrush. Soil 1st. rate.
November 2nd. 1887

North bet. secs. 26 and 27.
Va. 16° 40' E.

28.25 Old road NW & SE.
32.00 " " NE. and SW.
40.00 Old cor. q sandstone, 16x9x7 ins.
bears S. 34° E. 61 lks. Reset same
in place, 10 ins. in the ground,
for reestablished 1/4 sec. cor. marked
1/4 on N. face, dug pits, 18x18x12
ins. N and S. of stone, 5 1/2 ft. dist.

R. 2. W. Salt Lake Meridian

lks. and raised a mound of earth, 1½ ft. high, 3½ ft. base alongside.

80.00 Old cor. q sandstone, 17×6×4 ins. bears S. 18° E. 53 lks. Reset same in place, 10 ins. in the ground for reestablished cor. to secs. 22, 23, 26 and 27, marked 2 notches on S and E. edges, dug pits, 18×18×12 ins. in each sec. 5½ ft. dist. and raised a mound of earth, 2 ft. high, 4½ ft. base alongside

Land level valley covered with sagebrush.

Soil 1st. rate.

N. 89° 43' W. bet. secs. 23 and 26

Ba. 16.40 E.

39.95 Old cor. post destroyed, but marked stone and mound found, bears south 50 lks. Reestablish same in place by setting q sandstone, 14×7×6 ins. 9 ins. in the ground, for re-established 1/4 sec. cor. marked

Resurvey Subdivisions T. 5. S.

chs. 1/4 on N. face, dug pits, 18×18×12 ins. E. and W. of stone, 5 1/2 ft. dist. and raised a mound of earth 1 1/2 ft. high, 3 1/2 ft. base alongside.

79.90 The cor. to secs. 22. 23. 26 and 27. bears South 1.20 chs. dist.

Land level valley covered with sagebrush—

Soil 1st. rate.

North bet. secs. 22 and 23.

Va. 16°30' E.

14.00 Main road from Cedar Fort to Lehi bears N. 65° E. and S. 65° W.

40.00 Old cor. a sandstone, 16×6×5 ins. bears east 8 lks. Reset same 10 ins. in ground in place and for reestablished 1/4 sec. cor. marked 1/4 on W. face, dug pits, 18×18×12 ins. N and S. of stone, 5 1/2 ft. dist. and raised a mound of earth, 1 1/2 ft. high, 3 1/2 ft. base alongside.

74.25 Dry bed Mist Canon Cr. grains S.E.

80.00 Old cor. mound and pits visible.

R. 2. W. Salt Lake Meridian

Chs. but stone not found, bears east 79 lks. Reestablish same by setting a sandstone, 14×8×6 ins. 9 ins. in the ground, for reestablished cor. to secs. 14. 15. 22 and 23. marked with 3 notches on S. and 2 notches on E. edges, dug pits, 18×18×12 ins. in each sec. 5½ ft. dist. and raised a mound of earth, 2 ft. high, 4½ ft. base alongside.

Land, level valley, covered with sagebrush. Soil 1st. rate.

N. 89°45' W. bet. secs. 14 and 23.
Va. 16°40' E.

24.65 Old road NW and SE.

38.40 Wash, 5 ft. deep, 20 lks. wide, drains SE.

40.00 Old cor. a granite, 14×7×6 ins. bears south 12 lks. Reset same in place, 9 ins. in the ground, for reestablished ¼ sec. cor. marked ¼ on N. face, dug pits, 18×18×12 ins. E and W. of stone. 5½ ft. dist. and raised a mound of earth 1½ ft. high. 3½ ft. base alongside.

42.70 Road NW and SE.

Resurvey Subdivisions T. 5. S. R. 2. W.

80.00 The cor. to Secs. 14. 15. 22 and 23. bears South. 25 lks. dist.
Land level - soil gravelly.
Ind. rate - sagebrush.

North between Secs. 14 and 15.
Ba. 16° 40' E.

16.50 Lehi wood road bears NW. and SE.
16.90 Wash drains E.
18.60 " " E.
40.00 No trace of old cor. Set a sandstone. 16 x 10 x 8 ins. 10 ins. in the ground. for reestablished 1/4 sec. cor. marked 1/4 on W. face and dug pits 18 x 8. x 12 ins. N and S. of stone. 5 1/2 ft. dist. and raised a mound of earth 1/2 ft. high 3 1/2 ft. base alongside.
48.00 Enter scattering cedars NW and SE.
74.00 Enter foothills NW and SE.
80.00 Old cor. a granite stone. 20 x 14 x 10 ins. 15 ins. in the ground. for re-established cor. to Secs. 10. 11. 14 and 15. marked 4 notches on S. and 2 notches on East edge with mound of stone alongside.

R. 2. W. Salt Lake Meridian

Ls. A cedar 4" dia. bears N. 8° W. 84 lks. dist. marked B. T. T. 5. S. R. 2. W. S. 10.

Land mostly gradual valley bench. Soil Qud. rate Some cedars along line.

S. 89° 54' W. between secs. 11 and 14 Va. 17° E.

Ascend through very few scattering cedars

7.50 Top of conical hill extends S. about 20 chs. with scattering cedars

15.00 Leave hill NW & SE. also road NW & SE. and enter hollow leading to valley drains SE.

18.50 Leave hollow - Ascend higher hill; through cedars NW & SE.

39.96 No trace of old cor. Reestablish same by setting a granite stone, 18 x 12 x 8 ins. 12 ins. in the ground, for reestablished 1/4 sec. cor. marked

Resurvey Subdivisions T. 5. S.

chs. 1/4 on N. face and raised a mound of stone alongside.
A cedar, 5" dia. bears N. 85° E. 20 lks
" " 9" " " N. 20° E. 30 "
Both marked 1/4 S. B. T.
Still ascend
50.00 Top of hill NW & SE. Descend
75.60 Foot " " " and leave cedars — Across hollow drains SE.
78.50 Old road NW & SE.
79.92 The cor. to secs. 2, 3, 10 and 11 (10, 11, 14, 15)
Land high hills
Soil 3rd. rate — quite rocky
Cedars all along line

North between secs. 10 and 11
Va. 17° E.
5.00 Old road NW and SE.
18.00 Top of ridge bears E. and W.
40.00 Old cor. a granite stone, 18×10×6 ins. bears 30 lks. west, Reset same in place 12 ins. in the ground. for reestablished 1/4 sec. cor. marked

BOOK A 221

R. 2. W. Salt Lake Meridian

chs. 1/4 on W. face and raised a mound of stone alongside
53.00 Foot of ridge E. and W.
57.00 Road trace E. and W.
65.50 Hollow drains S.E.
76.00 Top of ridge bears N.W. & S.E.
80.00 Old cor. of sandstone, 16×10×8 ins. which I reset 10 ins. in the ground, for reestablished cor. to secs. 2, 3, 10 and 11, marked with 5 notches on S. and 2 notches on E. edges and raised a mound of stone alongside.

Land rolling
Soil 2nd. rate
Scattering cedars.

N. 89° 39' W. bet. secs. 2 and 11
Dis. 16.50 ch.

40.15 Old cor. of granite stone, 18×12×4 ins. bears N. 28° W. 50 lks. Reset same, 12 ins. in the ground in place

chs. for reestablished 1/4 sec. cor. marked 1/4 on N. face and raised a mound of stone alongside A cedar 8" dia. bears S. 45° E. 75 lks. marked 1/4 S. B. T.

73.00 Gulch, 20 lks. wide drains S. E.

75.00 Enter scattering cedars N. and S.

80.30 The cor. to secs. 2. 3. 10 and 11. bears W. 19° W. 120 lks.

Land gently rolling
Soil 2nd. rate
A few cedars.

From the cor. to secs. 2. 3. 34 and 35 on North boundary of the township, reestablished by me during this survey, I run

S. 0° 14' W. bet. secs. 2 and 3
Ba. 16° 50' E.

23.30 Top of ridge E. and W.

40.20 Old cor. a conglomerate, 30x20x10 ins. bears west 53 lks. dist.

R. 2. W. Salt Lake Meridian

chs. Reset same 21 ins. in the ground, for reestablished 1/4 Sec. Cor. marked 1/4 on W. face and raised a mound of stone alongside.

47.10 Small cedar gone 4 chs. E. of line

60.00 Gulch drains SE. heads about 16 chs. W.

75.50 Gulch drains SE. 15 lks. wide

80.20 The cor. to Secs. 2. 3. 10 and 11 bears west 1.74 chs. dist

Land rolling.

Soil 2nd. rate.

Timber scattering cedars.

November 3rd. 1887

From the Stand. cor. to Secs. 33 and 34. on S. Boundary of the township, reestablished by me during this survey, a cobblestone, 17 x 6 x 5 ins. 11 ins. in the ground, marked S. C. with 3 notches on

chs. E. and W. edges and pits, 18×18×12 ins. N. E. and W. of stone 5½ ft. diat. with mound of earth, 2 ft. high, 4½ ft. base alongside
Thence N. run
North between secs. 33 and 34.
Va. 17° E.

40.00 Old post cor. bears S. 19° 30' E. 21 lks. Reestablished same by setting a limestone 15×12×6 ins. in place, 10 ins. in the ground, for reestablished ¼ sec. cor. marked ¼ on W. face and dug pits, 18×18×12 ins. N and S. of stone 5½ ft. diat. and raised a mound of earth 1½ ft. high, 3½ ft. base alongside.

61.66 Old road NE. and SW.

80.00 No trace of old stone, but remains of mound and pits found and bear S. 53° 30' E. 140 lks. Reestablish corner by setting a sandstone, 15×10×10 ins. 10 ins. in the ground, for reestablished corner to secs. 27. 28. 33 and 34. marked

R. 2. W. Salt Lake Meridian

chs. with 1 notch on S. and 3 notches on E. edges, dug pits, 18×18×12 ins. in each sec. 5½ ft. dist. and raised a mound of earth 2 ft. high, 4½ ft. base alongside.
Land level valley
Soil sandy loam. 1st. rate.
Sagebrush.

N. 89° 54' W. bet. secs. 27 and 34
Va. 17° E.

40.05 No trace of old cor. Set a sandstone 18×8×8 ins. 12 ins. in the ground, for reestablished ¼ sec. cor. marked ¼ on N. face and dug pits, 18×18×12 ins. E. and W. of stone, 5½ ft. dist. and raised a mound of earth, 1½ ft. high, 3½ ft. base alongside.

52.30 Old road bears NE. and SW.

80.10 The cor. to secs. 27, 28, 33 and 34.
Land level valley

Chs.	Soil 2nd. rate, loam Sagebrush.

North bet. Secs. 27 and 28
Ba. 17° E.

40.00 Old cor. a cobblestone, 15 x 7 x 5 ins. 10 ins. in the ground for reestablished 1/4 Sec. cor. marked 1/4 on W. face and dug pits, 18 x 18 x 12 ins. N and W of stone, 5 1/2 ft. dist. and raised a mound of earth, 1 1/2 ft. high, 3 1/2 ft. base alongside.

50.35 Road from Lehi to Cedar Fort bears NE. and SW.

80.00 Old cor. a cobblestone, 16 x 7 x 4 ins. bears S. 80° 30' E. 90 lks. Reset same in place 10 ins. in the ground, for reestablished cor. to Secs. 21, 22, 27 and 28, marked with 2 notches on S. and 3 notches on E. edges, dug pits 18 x 18 x 12 ins.

BOOK-A-221

R. 2. W. Salt Lake Meridian

chs. in each sec. 5½ ft. dist. and raised a mound of earth, 2 ft. high, 4½ ft. base alongside.
Land level valley,
Soil 1st. rate.
Sagebrush.

N. 89° 41' W. bet. secs. 22 and 27
ba. 17° E.

26.00 Road from Lehi to Cedar Fort
bears N. 60° E. and S. 60° W.

40.175 Old cor. q cobblestone, 16×7×5 ins. bears N. 55° 30' W. 58 lks. Recent same in place, 10 ins. in the ground, for reestablished ¼ sec. cor. marked with ¼ on N. face, dug pits, 18×18×12 ins. E. and W. of stone 5½ ft. dist. and raised a mound of earth 1½ ft. high, 3½ ft. base alongside

80.35 The cor. to secs. 21, 22, 27 and 28 bears N. 50° 45' E. 90 lks. dist.

chs. Land level valley
Soil 1st. rate -
Sagebrush.

North between secs. 21 and 22
Va. 16°50' E.

40.00 Old cor. a cobblestone, 16×8×5 ins. bears S.59° W. 58 lks.
Reset same in place, 10 ins. in the ground, for reestablished 1/4 sec. cor. marked 1/4 on W. face and dug pits, 18×18×12 ins. N and S. of stone, 5 1/2 ft. dist. and raised a mound of earth 1 1/2 ft. high, 3 1/2 ft. base alongside.

80.00 Old cor. a cobblestone, 20×10×8 ins. bears S.40° E. 92 lks.
Reset same 15 ins. in the ground in place for reestablished cor. to secs. 15. 16. 21 and 22, marked with 3 notches on S. and E. edges, dug pits, 18×18×12 ins.

R. 2. W. Salt Lake Meridian.

chs. in each sec. 5½ ft. dist. and raised a mound of earth, 2 ft. high, 4½ ft. base alongside.
Land level
Soil mostly 1st. rate; in places, gravelly 2nd. rate.
Sagebrush.

West between secs. 15 and 22
Va. 16°50' E.

18.25 Dry bed or wash of West Cañon Cr. drains SE.

40.20 Identical place of old cor. post bears N. 15° E. 79 lks. Reestablish same by setting a limestone, 13 x 10 x 6 ins. 8 ins. in the ground for 1/4 sec. cor. marked 1/4 on N. face, dug pits, 18 x 18 x 12 ins. E. and W. of stone 5½ ft. dist. and raised a mound of earth, 1½ ft. high, 3½ ft. base alongside

72.50 Washed out road NW + SE.

80.40 The cor. to secs. 15. 16. 21 and 22,

Reservoir Subdivisions T. 5. S. R. 2.

ch. bears N. 28° E. 87 lks.
Land level
Soil 1st rate.
Covered with sagebrush.
November 4. 1887

North between secs. 15 and 16
Va. 16° 50' E.

17.00 Road NW & SE.
17.75 Mark drain SE. 7 ft. deep.
40.00 Old cor. a cobblestone, 16x7x4 ins., 10 ins. in the ground, bears east 37 lks. Reset same 10 ins. in the ground in place, for reestablished 1/4 sec. cor. marked 1/4 on W. face, dug pits, 18x18x12 ins. N and S. of stone, 5 1/2 ft. dist. and raised a mound of earth 1 1/2 ft. high, 2 1/2 ft. base alongside
58.60 Main road from Lehi to West Canon NW & SE.
59.75 Mark drain E. 5 ft. deep, 5 lks. wide.

BOOK-A-

77.00 Wa
80.00 Old
in
ea
on
an
al

0.50
10.50
24.50
27.50
38.50
40.05

R. 2. W. Salt Lake Meridian

77.00 Ward drains E.

80.00 Old cor. of cobblestone, 18x12x10 ins. 18 ins. in the ground, bears east 67 lks. marked 4 notches on N. and 3 notches on E. edges, and raised a mound of rocks alongside.

Land level valley
Soil 1st. and 2nd. rate, gravelly.
Sagebrush along line.

N. 89° 49' W. bet. sec. 10 and 15
Cor. 16° 35' E.

0.50 Leave hollow - Ascend hill

10.50 Top of hill

24.50 Foot of hills NW & E.

27.50 Old road NW & E.

38.50 Leave few scattering cedars NW & E.

40.05 Old cor. of granite, 22x14x6 in. bears N. 45° E. 37 lks. Reset same in place 14 ins. in the ground, for reestablished 1/4 sec. cor. marked

Kearney Subdivision S. 5.

ch. 1/4 on N. face and dug pits, 18x18x12 ins. E. and W. of stone 5 1/2 ft. dist. and raised a mound of earth, 1 1/2 ft. high 3 1/2 ft. base alongside.

A cedar 6" dia. bears S. 50° E. 50 lks. marked 1/4 S. B. T.

49.50 Enter few scattering cedars N. and S.

54.50 Leave " " " " "

80.10 The cor. to secs. 9.10.15 and 16. bears S. 89° 49' E. 60 lks.

Land E. 1/2 rolling 2nd. rate
" W. 1/2 level - 1st. rate
Some scrub cedars.

North between secs. 9 and 10
bg. 16.35 E.

7.50 Enter few scattering cedars E. and W.

17.50 Leave " " " " "
lying mostly to right of line and some brush grass.

37.20 Well travelled road N.E. and S.W.

39.00 End of old road NW & NE.

S. R. 2. W. Salt Lake Meridian

40.00 Old cor. a granite stone, 24×14 ×7 ins. bears west 58 lks.
Reset same in place, 18 ins. in the ground. for reestablished 1/4 sec. cor. marked 1/4 on W. face and raised a mound of rocks alongside. At foot of hills NW & E. Leave gradually sloping bench to SE.

63.00 Enter scattering cedars.

78.00 Top of high hill NW & E.

80.00 The old cor. a granite, 18×9×7 ins. bears west 67 lks. Reset same 12 ins. in the ground. for reestablished cor. to secs. 3.4.9 and 10. marked with 5 notches on S. and 3 notches on E. edges and raised a mound of stone alongside —
A cedar 5 dia. bears N. 9° W. 12 lks. marked B. T. T. 5. S. R. 2 W. S. 4.

Land S 1/2 bottleneck, 1st. rate
" N 1/2 rolling 2nd. rate

Kearney Subdivisions T. 5 S. R. 2. W.

chs. Few scattering cedars.

N. 89° 51' W. bet. sec. 3 and 10
bs. 16° 30' E.

23.00 Top of ridge bears NW & E.
29.50 Hollow heads NE. drains SW.
33.00 Top of round hill
35.00 Enter cedars N and S.
40.05 Old cor. q sandstone, 15 x 10 x 4 ins. bears S. 75° E. 2.40 chs. Reset same in place, 10 ins. in the ground, for reestablished 1/4 sec. cor. marked 1/4 on N. face and raised a mound of stone alongside.
Q cedar 7" dia bs. North 25 lks
" 10" " South. 55.
Both marked 1/4 S. B. S.
44.00 Foot of ridge
48.50 Dry wash drains SE.
63.50 Hollow heads NW. about 25 chs. drains SE.

R. 2. W. Salt Lake Meridian

69.75 Rocky bluff about 30 ft. high.
80.10 The cor. to secs. 3.4.9 and 10 bears S. 78° E. 2.20 chs.
Land rolling hills
Soil Qud. rate.
Some small cedars.

From the cor. to secs. 3.4.33 and 34. reestablished by me during this survey on North boundary of the township, thence I run S. 0° 9' E. bet secs. 3 and 4
Va. 16° 30' E.
13.50 Top of small hill NW & SE.
22.60 Small ravine heads NW. about 5 chs. drains SE.
35.00 Foot of ridge
39.90 Old cor. a granite stone, 18 x 10 x 8 ins. bears S. 19° E. 111 lks. Reset same in place 12 ins. in the ground for reestablished 1/4 section corner. marked 1/4 on W.

Resurvey Subdivisions T. 5

chs.	
	face and raised a mound of stone alongside
51.50	Top of ridge
54.00	Ravine heads NW. about 50 chs.
63.50	" " " "
70.00	Top of ridge bears NW & E.
75.00	W. edge of hollow
79.90	The car. to secs. 3.4.9 and 10 bears east 50 lks.

Land rolling ridges with scattering cedars.

Soil 2nd. rate.

From the Standard car. to secs. 32 and 33. on S. boundary of the township, reestablished by me, during this survey, which is a sandstone, 13×10×5 ins. 9 ins. in the ground, marked S.C. with 4 matches on E. and 2 matches on W. edges.

T. 5. R. 2. W. Salt Lake Meridian

ch. and pits, 18×18×12 ins. N. E. and W. of stone, 5½ ft. diat. and mound of earth 2 ft. high, 4½ ft. base alongside

Thence I run

North between secs. 32 and 33

Ca. 16·30·E.

Through cultivated field

13.50 Ditch 2 ft. deep, E and W.

13.65 Fence " "

40.00 Old cor. missing - No trace of same found. Identical place of same bears N. 45° E. 0.20 ch. when I reestablish same by setting a sandstone, 12×12×8 ins. 8 ins. in the ground, for reestablished ¼ sec. cor. marked ¼ on W. face, dug pits, 18×18×12 ins. N and S. of stone, 5½ ft. diat. and raised a mound of earth 1½ ft. high, 3½ ft. base alongside in cultivated field.

43.46 Ditch E and W.

63.70 Fence " " Extends East about

Resurvey Subdivisions T. 5 S.

chs. 22 chs. Leave cultivated field
Enter sagebrush.
70.25 Wash 3 ft. deep, drains SE.
71.75 Road from Lehi to Cedar Fort
bears NE. and SW.
80.00 Old corner, a cobblestone, 15×8
×5 ins. bears S. 46° E. 170 lks.
Reset same in place, 10 ins. in
the ground, for reestablished Cor. to
secs. 28. 29. 32 and 33. marked
with 1 match on S. and 4 matches
on E. edges, dug pits, 18×18×12
ins. in each sec. 5½ ft. dist. and
raised a mound of earth, 2 feet
high, 4½ ft. base alongside
Land mostly cultivated field
Soil rich loam, 1st. rate.

N. 89° 49' W. bet. secs. 28 and 33
Va. 17° E.
34.25 Old road bears NW & SE.
40.00 Old cor. mound, stone missing
bears south 23 lks. Reestablish

T. 2. N. Salt Lake Meridian

Ans. Same in place by setting a sandstone, 16x10x8 ins. 10 ins. in the ground, for reestablished 1/4 sec. cor. marked 1/4 on N. face, dug pits, 18x18x12 ins. E. and W. of stone, 5 1/2 ft. dist. and raised a mound of earth 1 1/2 ft. high, 3 1/2 ft. base alongside.

58.55 Walked 5 ft. deep drain N.E.

72.90 Main road from Lehi to Cedar Fort bears N.E. and S.W.

80.00 The cor. to secs. 28, 29, 32 and 33, bears N. 69° E. 69 lks.

Land level

Soil rich loam, 1st. rate.

Sagebrush.

North between secs. 28 and 29 Ba. 17° E.

40.00 Identical place of old cor. bears east 69 links where I set a sandstone 12x9x6 ins. 8 ins. in the ground, for reestablished 1/4 sec. cor. marked

Resurvey Subdivisions T. 5. S.

chs. 1/4 on W. face and dug pits, 18×18×12 ins. N and S. of stone 5½ ft. dist. and raised a mound of earth 1½ ft. high, 3½ ft. base alongside.

45.50 Wash drains SE.

80.00 Identical place of old corner bears east 138 links where I set a sandstone, 9×9×9 ins. 6 ins. in the ground, for reestablished cor. to secs. 20. 21. 28 and 29. marked 2 notches on S. and 4 notches on E. edges, dug pits 18×18×12 ins. in each sec. 5½ ft. dist. and raised a mound of earth, 2 ft. high, 4½ ft. base alongside.

Land level.
Soil 1st. rate, rich.
Sagebrush.

N. 89° 39' W. bet. secs. 21 and 28
Va. 17° E.

R. 2. W.

39.97.5 Old c
bears
in pla
resta
1/4 on
×12
ft.
of e
alon
with
78.54 Le
Un
79.95 T
be
u
0.50
4.00

T. 5. S. R. 2. W. Salt Lake Meridian

39.97.5 Old cor. of Cobblestone, 9x9x9 ins. bears N. 80° W. 58 lks. Reset same in place 6 ins. in the ground, for established 1/4 Sec. cor. indicated 1/4 on N. face, dug pits, 18x18x12 ins. E. and W. of stone 5 1/2 ft. dist. and raised a mound of earth 1 1/2 ft. high 3 1/2 ft. base alongside — Enter level land with scattering cedar NE and SW.

78.54 Leave scattering cedar lying NW x SE

79.95 The cor. to Secs. 20. 21. 28 and 29 bears N. 85° 48' E. 14 lks.

Land level

Soil gravelly, 2nd. rate, covered with sagebrush.

November 5. 1887

North bet. Secs. 20 and 21 bg. 17° E.

0.50 Mark drains SE.

4.00 Enter a few scattering cedars

29.00 Enter grove of cedars
40.00 Identical place of old cor. bears east 69 lks. where I set a sandstone, 12 x 9 x 9 ins. 8 ins. in the ground for reestablished 1/4 sec. cor. marked 1/4 on W. face dug pits, 18 x 18 x 12 ins. West of stone, 5 1/2 ft. dist. and raised a mound of earth 1 1/2 ft. high. 3 1/2 ft. base alongside Old cor. destroyed.
A cedar 5" dia. bears S. 87 1/2° W. 13 lks.
" " 11" " " S. 8 1/2° W. 2.62.
" Both marked 1/4 S. B. T.

41.00 Leave cedar grove — cedars standing
80.00 Identical place of old cor. bears east 138 lks. where I reestablished same by setting a sandstone, 14 x 6 x 6 ins. 9 ins. in the ground, for reestablished cor. to Secs. 16. 17. 20 and 21. marked with 3 notches on south and 4 notches on E. edge, dug pits, 18 x 18 x 12 ins. in each sec. 5 1/2 ft. dist. and raised a mound of earth 2 ft. high, 4 1/2 ft. base alongside

R. 2. W. Salt Lake Meridian

Ch. Land level
Soil 1st. rate
Cedars along line.

N. 89° 51' W. bet. secs. 16 and 21.
Va. 17° E.

40.00 Old cor. a cobblestone, 17×8×6 ins, bears north 36 links -
Reset same in place, 10 ins. in the ground, for reestablished 1/4 sec. cor. marked 1/4 on N. face dug pits, 18×18×12 ins. E. and W. of stone, 5 1/2 ft. dist. and raised a mound of earth 1 1/2 ft. high, 3 1/2 ft. base alongside.

40.50 Enter cedar grove and low bench - leave dense sagebrush.

44.00 Leave cedar grove

67.00 Scattering cedars -

80.00 The cor. to secs. 16, 17, 20 and 21 bears N. 7° 49' E. 134 lks.
Land level

chs. Soil 1st. rate
Cedars and sagebrush.

North between secs. 16 and 17
bg. 17° E.

24.00 Cedars scattering on E. and thick on W.
40.00 Old cor. a cobblestone, 15×6×4 ins. which I reset 10 ins. in the ground, for reestablished 1/4 sec. cor. marked 1/4 on W. face and raised a mound of stone alongside in cedars.
A cedar 3" dia. bears S. 70° E. 6 lks
" " 2" " " N. 5° W. 9 "
Both marked 1/4 S. B. S.
44.00 Leave cedars NW & SE. Through level sagebrush land.
80.00 Old cor. a cobblestone, 20×12×4 ins. bears South 1 ch. Reset same in place 15 ins. in the ground, for reestablished cor. to secs. 8. 9. 16 and 17, marked with 4 notches on S. and E. edges, dug pits, 18×18×12 ins. in each sec. 5 1/2 ft. dist. and raised a mound of earth

R. 2. W. Salt Lake Meridian

chs. 2 ft. high, 4½ ft. base alongside.
Land level
Soil 1st. rate.
Cedars in places along line.

S. 89° 43' W. bet. secs. 9 and 16
Va. 16° 35' E.

25.75 Old road bears NW & SE.
26.20 Dry wash drains SE.
40.00 Old cor. a sandstone, 15×10×5 ins. bears north 20 lks. Reset same in place 10 ins. in the ground, for rest abtished ¼ sec. cor. marked ¼ on N. face, dug pits, 18×18×12 ins E. and W. of stone, 5½ ft. dist. and raised a mound of earth 1½ ft. high 3½ ft. base alongside
49.15 Road from Lehi to West Canon bears NW & SE.
52.40 Enter thick cedars N and S.
70.40 Leave thick " " "
77.14 E. edge of wash 50 ft. deep, drains SE.
78.60 W. " " " " " " "

Resurvey Subdivisions T. 5. S. R. 2. W. Sa

80.00 Old corner to secs. 8. 9. 16 and 17 bears N. 45° W. 56 lks.
Land level.
Soil 2nd. rate.
Cedars and sagebrush.

North between secs. 8 and 9
Va. 16° 35' E.

4.25 West Canon Cr. wash, 35 ft. deep, 90 lks. wide, drains SE.

12.55 Road from West Canon to Lehi bears NW & SE. Less sagebrush.

15.05 Enters Cedars NW & SE.

18.05 Old road bears NW & SE.

38.55 Old road E. and W.

40.00 Old cor. a sandstone, 15 x 7 x 4 ins. bears east 20 lks. Reset same in place, 10 ins. in the ground, for reestablished 1/4 sec. cor. marked 1/4 on W. face and raised a mound of stone alongside. A cedar 4" dia. bears S. 85° E. 16 lks.

BOOK-A-221

Chs. A cedar
59.00 Leave
61.75 Road
64.00 Enter
80.00 Old c
6 ins.
same
reesta
and 9.
S. and
pits,
5½ ft
of ea
along
A ce
mar

T. 5. S. R. 2. W. Salt Lake Meridian

lks. A cedar 3" dia. bears S. 30° W. 20 lks.
59.00 Leave cedars NW & SE.
61.75 Road NW & SE.
64.00 Enter cedars NW & SE.
80.00 Old cor. of granite stone, 18 x 12 x 6 ins. bears west 15 lks. Reset same 12 ins. in the ground. for reestablished cor. to secs. 4, 5, 8 and 9, marked with 5 notches on S. and 4 notches on E. edges, dug pits, 18 x 18 x 12 ins. in each sec. 5½ ft. diat. and raised a mound of earth 2 ft. high, 4½ ft. base alongside –
A cedar, 8" dia. bears N. 89° E. 18 lks. marked B. T. T. 5. S. R. 2. W. S. 4.
Land level
Soil 1st. rate
Some cedars.

S. 89° 49' W. lect. secs. 4 and 9
Bs. 16° 50' E.

2.50 Top of high hill about 800 ft. high. Descend
20.50 Enter hollow
30.50 Old road NW & SE.
31.50 Leave hollow - Ascend
39.80 Old cor. a granite stone, 20 x 10 x 6 ins. bears N. 57° W. 24 lks. Reset same in place. 15 ins. in the ground, for reestablished 1/4 sec. cor. marked 1/4 on N. face, and raised a mound of stone alongside
55.55 Foot of hills NW & SE. Ascend
61.55 Road NW & SE.
62.05 Enter cedars
64.55 Point of cedars extending N.
68.88 Wood road NW & SE.
74.80 Enter cedars.
79.30 Enter opening among cedars —
79.60 The cor. to secs. 4. 5. 8 and 9. bears N. 70° W. 75 lks.
Land high rolling bench and hills - occasionally level
Soil rocky - 3rd. rate.

BOOK-A-2

R. 2. W. S

chs.

Tom ca
on Nort
reestab
I run

16.60 Dry
36.00 Enter
38.00 Foot
39.60 Old
bear
same
gro
Cor
dry
of
a
3/

47.50
50.00
56.50

R. 2. W. Salt Lake Meridian

chs. Some cedars —

Tom car. to secs. 4. 5. 32 and 33 on North boundary of the township reestablished by me during this survey I run S. 36° W. bet secs. 4 and 5

Va. 16° 50' E.

16.60 Dry gulch drains west

36.00 Enter scattering cedars

38.00 Foot of hills NW & SE.

39.60 Old car. a granite stone, 20 x 8 x 6 ins. bears S. 23° W. 98 lks. Reset same in place, 15 ins. in the ground, for reestablished 1/4 sec. Car. marked 1/4 on W. face and dug pits, 18 x 18 x 12 ins N and S. of stone 5 1/2 ft. dist. and raised a mound of earth 1 1/2 ft. high, 3 1/2 ft. base alongside

Ocean level bench

47.50 Gulch and wash drain SE.

50.00 Wood road NW & SE.

56.50 Enter thick cedars extend west

Resurvey Subdivisions T. 5. S. 2. W.

chs. quite a distance, but to the east about 30 chs. are scattering

64.00 Old road NW & SE.

78.00 Enter small space in cedar grove -

79.60 The cor. to secs. 4.5.8 and 9 bears S. 24° 45' E. 78 lks.

Land N½ rolling 3rd. rate

" S½ bench 2nd. rate

Cedars along line.

November 7. 1887

From the Standard cor. to secs. 31 and 32. on south boundary of the township, reestablished by me during this survey, which is a granite, 16×8×6 ins. 12 ins. in the ground, marked S.C. with 1 notch on W. and 5 notches on E. edges, with pits 18×18×12 ins. N.E. and W. of stone, 5½ ft. dist.

BOOK-A-2

chs. and m
4½ ft.
Then
Nat

3.90 Fence
cultiv

4.50 Main
Fort
3 chs
road

7.50 Wa
12.00 Dit
24.50 Wa
34.70 Wa
36.00 Tr
40.00 Ol
be
sa
g
ca
p
of

BOOK-A-221

5. S. P. 2. W. Salt Lake Meridian

chs. and mound of earth, 2 ft. high, 4½ ft. base alongside
Thence I run
North between secs. 31 and 32
Va. 17° E.

3.90 Fence NE. and SW. and leave cultivated field

4.50 Main road from Lehi to Cedar Fort bears NE. and SW. About 3 chs. northeast unites with another road heading northerly.

7.50 Wash drains SE.

12.00 Ditch runs SW. (Dry)

24.50 Washed out road bears NW & SE.

34.70 Wash, 15 ft. deep, drains SE.

36.00 Travelled wood road NW & SE.

40.00 Old cor. a fluitstone 16 x 8 x 6 ins bears S. 45° E. 35 lks. Reset same in place, 10 ins. in the ground, for reestablished ¼ sec. cor. marked ¼ on W. face, deep pits, 18 x 18 x 12 ins. N and S. of stone, 5½ ft. dist. and raised a mound of earth 1½ ft. high

Resurvey Subdivisions T. 5. S., R. 2. W.

ch. 3½ ft. base alongside
46.48 Road NW & SE (Old)
80.00 Old cor. of cobblestone, 24x10x10 ins. bears South 64 lks. Reset same in place 18 ins. in the ground for reestablished cor. to secs. 29. 30. 31 and 32. marked 1 notch on N. and 5 notches on E. edges, dug pits 18x18x12 ins. in each sec. 5½ ft. dist. and raised a mound of earth 2 ft. high. 4½ ft. base alongside

Land level.
Soil 1st. rate
No timber.

N. 89° 49' W. bet. secs. 29 and 32.
Ba. 16.48 E.

18.65 Ditch NW & SE.
19.65 Irrigation ditch or creek in dep. wash. 10 ft. dep. 25 lks. wide. Cr. is 5 lks. wide, 2" dep. runs NW.
25.15 Wash drains SE.

36.75 Old roa
40.00 Old cor.
bears
place
reestab
¼ on
ins. 6
dist.
½ ft
41.50 Road
57.50 Wash
74.00 Wa
74.25 Old
77.00 "
79.00 Wa
80.00 The
bear

T. 5. R. 2. W. Salt Lake Meridian

36.75 Old road bears NW & SE.

40.00 Old cor. a cobblestone, 20x16x5 ins. bears north 17 lks. Reset same in place 5 ins. in the ground for reestablished 1/4 sec. cor. marked 1/4 on N. face, dug pits, 18x18x12 ins. E. and W. of stone, 5 1/2 feet dist. and raised a mound of earth, 1 1/2 ft. high, 3 1/2 ft. base alongside

41.50 Road bears N and S.

57.50 Wash, 10 ft. deep, 50 lks. wide, drains NE.

74.00 Wash drains NE.

74.25 Old wood road NW & SE.

77.00 " " " "

79.00 Wash drains NE.

80.00 The cor. to secs. 29. 30. 31 and 32 bears north 29 lks.

Land level.
Soil 1st. rate,
Covered with sagebrush.

S. 89°49' E. 1st. secs. 30 and 31.

Resurvey Subdivisions T. 5. C. 2. W. O

chs.	Va. 16° 48' E.
7.00	Enter cedars N and S.
18.50	Leave " " "
22.00	Enter " " "
39.85	Old cor. a sandstone, 16 x 8 x 5 ins. bears south 47 lks. Reset same in place, 10 ins. in the ground, for reestablished 1/4 sec. cor. marked 1/4 on N. face, and raised a mound of rocks alongside —
	A cedar, 5" dia. bears N. 55° W. 12 lks.
	" " 4" " " N. 50° E. 21
	Both marked 1/4 S. B. T.
44.10	Wash drains SE.
44.85	Leave thick cedars N and S.
45.20	Old road bears NW & E.
50.80	Enter south end scattering cedars lying N. of line
52.65	South edge of wash, 15 ft. deep, 25 lks. wide drains SE.
55.25	Same wash drains SE.
69.85	Leave scattering cedars mostly N. of line.

BOOK-A-22

.85	The cor.
	32. bears
	Land
	to E.
	Some
	North
.50	Wash, 6
.18	Road NW
3.50	wash
0.00	Old cor
	x 5 ins.
	lks. Re
	in the g
	1/4 sec.
	dug pi
	S of s
	raised
	high, 3
4.13	Wash
8.13	Enter
	lying

T. 5. C. 2. W. Salt Lake Meridian

9.85	The cor. to secs. 29. 30. 31 and 32. bears south 72 lks. Land gradual sloping bench to E. Soil 2nd. rate. Some cedars along line.
	North between secs. 29 and 30 Va. 17° E.
.50	Wash. 6 ft. deep. drains SE.
.18	Road NW & SE
3.50	Wash 6 ft. deep drains SE.
10.00	Old corner, a cobblestone, 20×16×5 ins. bears S. 20° 30' E. 40 lks. Reset same in place, 15 ins. in the ground, for reestablished 1/4 sec. cor. marked 1/4 on W. face, dug pits, 18×18×12 ins. N and S of stone, 5 1/2 ft. dist. and raised a mound of earth, 1 1/2 ft. high, 3 1/2 ft. base alongside
4.13	Wash, 4 ft. deep, drains SE.
8.13	Enter east end of cedar grove lying to west.

Resurvey Subdivisions T. 3 R. 2. W. S

52.13 Leave cedar grove extending more to west
60.33 Wash drains SE.
62.03 Old road NW & SE.
62.63 Wash drains SE.
66.13 " " " 33 lks. wa
and enter west end of cedar grove NW & SE.
80.06 Old cor. a sandstone, 22 x 1
7 ins. bears S. 50½° E. 58 lk
Reset same in place, 15 ins. 6.18
the ground, for reestablished
cor. to secs. 19. 20. 29 and
marked with 2 notches on S.
and 5 notches on E. edges, du
pits, 18 x 18 x 12 ins. in each
sec. 5½ ft. dist. and raised
a mound of earth, 2 ft. high,
4½ ft. base alongside.
A cedar, 5" dia. bears N. 42° E. 85
" " 4" " " N. 61½° W. 60
" " 3" " " S. 13½° W. 40
" " 5" " " S. 12° E. 20
The first marked B. T. T. 5. S. R. 2. W. S. 2

BOOK-A-221

The second a
" third
" fourth
La

S. 89° 3

Irrigation
6 ft. dup.
3 lks. wa
5.13 Travelle
7.88 Enter S
7.88 " t
0.20 Old cor.
ins. bear
Reset sa
the grou
¼ sec.
N. face
of stone
A ced a

R. 2. W. Salt Lake Meridian

The second marked B.T.T.5. S. R.2.W. S.19
" third " " " " " " " S.30
" fourth " " " " " " " S.29.
Land gradual bench -
Soil 2nd. rate -
Few cedars -

S. 89° 39' W. bet. secs. 20 and 29
Va. 16° 20' E.

Irrigation ditch or creek in wash, 6 ft. deep, 20 lks. wide, Creek is 3 lks. wide, 4" deep, runs SE.

Travelled road NW & SE.

Enter scattering cedars N and S.

" thick " " "

Old cor. 9 sandstone, 16 x 10 x 5 ins. bears N. 54° W. 86 lks.
Reset same in place. 10 ins. in the ground, for established 1/4 sec. cor. marked 1/4 on N. face, and raised a mound of stone alongside
A cedar, 5" dia. bears S. 65° W. 12 lks.

Resurvey Subdivisions T. 5. P. 2. W.

chs.	A cedar 4" dia. bears N. 45° W. 20
	Both marked 1/4 S. B. T.
67.90	Wash drains SE.
80.40	The car. to secs. 19. 20. 29 and 30. bears N. 30° W. 99 lks.
	Land bench slopping to
	Soil Qud. rate.
	Cedars. —
	November 8. 1887

From the car. to secs. 19. 24. 2 and 30 on west boundary of the township, reestablished by me during this survey —

I run thence

S. 89° 45' E. bet secs. 19 and ba. 16° 20' E.

12.00	South edge of cedars lying to north
39.80	Old car. a sandstone, 18 x 8 x 6 ins. bears S. 49° 15' W. 120 lks
	Reset same 12 ins. in the ground for reestablished 1/4 sec. car. mark

BOOK-A-22

chs.	1/4 on N.
	mound
3.50	West ed
5.50	Wash, B
	drains
8.00	Old roo
10.00	E edge
	drains
19.80	The car.
	bears
	So

North

Through

18.25	Wash
23.40	Foot of
	washed
40.00	Old ca
	4 ins.
	Reset

T. 5. P. 2. W. Salt Lake Meridian

...5° W. 20 ...
B. T.

...20. 29 ...
...99 lks.
...king to ...

...9. 24. 2...
...d any ...
...ished ...

...x. 19 and
...20 'E.
...to north
...5 x 8 x 6
...20 lks
...ground
...ar. mar...

...ls. 1/4 on N. face, and raised a mound of stone alongside
...3.50 West edge of hollow drains SE.
...5.50 Wash, 3 ft. deep, 5 lks. wide drains SE.
...8.00 Old road bears NW & SE.
...0.00 E edge of hollow, 15 ft. deep, drains SE.
...9.80 The cor. to secs. 19. 20. 29 and 30 bears S. 18° W. 3 chs.
Land bench sloping to E.
Soil Ind. rate.
No brush.

North bet secs. 19 and 20
Va. 16° 20' E.
Through cedars
...8.25 Wash drains SE.
...3.40 Foot of spur of hills and old washed out road NW & SE.
...0.00 Old cor. a sandstone, 15 x 12 x 4 ins. bears east 30 lks.
Reset same 10 ins. in the ground.

Resurvey Subdivisions T. 5. R. 2. W.

chs.	
	for reestablished 1/4 sec. cor. marked 1/4 on W. face and raised a mound of stone alongside —
	A cedar, 6 in. dia. (marked 1/4 J.B.T.) bears N. 13° E. 7
55.50	Top of spur of hill about 600 ft. higher than valley. Descend along side of hill and east abrupt slope of same —
64.50	gulch steep drains E.
73.00	" " " "
80.00	Old cor. a limestone, 24 x 10 x 6 ins. bears S. 69° 45' E. 1.00 ch. Reset same 18 ins. in the ground in place, for reestablished cor. to secs. 17. 18. 19 and 20, mark with 3 matches on S. and 5 matches on E. edges, and raised a mound of stone alongside.
	Land rolling bench or foothills — soil mostly 3rd. rate
	Some cedars.

BOOK-A-2

chs.	N. 89
30.60	Leave ce
33.10	Old roa
33.20	East
33.70	Irrigat
	4 lks. wi
34.10	west
37.10	Wagon
	Canon —
40.00	Old co
	ins. be
	Reset
	the gro
	1/4 sec
	face
	E. and
	and ra
	1½ ft.
80.00	The
	So be
	bench

T. 5. S. R. 2. W. Salt Lake Meridian

chs.	
	N. 89° 52' W. bet sec. 17 & 20
	bs. 16° 40' E.
30.00	Leave cedars
33.10	Old road bears N and S.
33.20	East edge of wash, 20 ft. deep
33.70	Irrigation creek in ditch, 2" deep, 4 lks. wide, runs SE. in said wash.
34.10	West edge of said same wash.
37.10	Wagon road N and S. to West Canon.
40.00	Old cor. q cobblestone, 15 x 8 x 7 ins. bears S. 82° W. 61 lks. Post same in place, 10 ins. in the ground, for re-established 1/4 sec. cor. marked 1/4 on N. face, dug pits, 18 x 18 x 12 ins. E. and W. of stone, 5 1/2 ft. dist. and raised a mound of earth 1 1/2 ft. high, 3 1/2 ft. base alongside.
80.00	The cor. to secs. 17. 18. 19 and 20 bears S. 73° 45' W. 130 lks.

Land gradual slaping bench to E.

Soil 2nd. rate.

Resurvey Subdivisions T. 5. S. R. 2. W.

Chs.	
	From the car. to secs. 13, 18. 19 and 24. on west boundary of the township, reestablished by me during this survey I run thence
	N. 89°40' E. but secs. 18 and 19 va. 16°40' E.
4.60	Old road to iron mine E. and W.
15.00	Ravine wash. 20 ft. deep, drains S E.
27.00	Wash. 50 ft. deep drains S E. and foot of hill — Ascend
39.84	Old car. missing — but identical place of same bears south 20 lks. where I set a sandstone, 15 x 8 x 10 ins. 10 ins. in the ground, for reestablished 1/4 sec. car. marked 1/4 on N. face and raised a mound of stone alongside
56.50	Top of high ridge — Descend
79.84	the car. to secs. 17. 18. 19 and 20 bears south 404 links
	Land high rolling hills

BOOK-A-

Chs.	
	So
	rocky,
	North
	Alongside
	of foo
6.50	Ravine
16.00	"
20.00	"
30.50	"
35.87	SW. car
	59°05
40.00	Old c
	ins. b
	Reset
	the gr
	sec. c
	and r
	1½ ft.
	deep p
	of st

BOOK-A-221

R. 2. W. Salt Lake Meridian

Soil 3rd rate - partly rocky. No brush or timber.

North between secs. 17 and 18
Va. 16° 55' E.

Alongside of hill about 10 chs. W. of foot thereof.

6.50 Ravine drains SE

16.00 " " "

20.00 " " "

30.50 " " "

35.87 SW. cor. sheep corrall bears N. 59° 05' E. about 34 chs. dist.

40.00 Old cor. a limestone, 15×10×8 ins. bears S. 12° W. 51 links. Reset same in place, 10 ins. in the ground, for reestablished 1/4 sec. cor. marked 1/4 on W. face and raised a mound of earth 1½ ft. high, 3½ ft. base alongside, dug pits, 18×18×12 ins. N and S. of stone, 5½ ft. dist. and

raised a mound of earth 1½ ft. high, 3½ ft. base alongside.

43.00 Wash drains E.

45.50 Old road E and W.

49.50 Enter cedar grove E and W. and scattering oakbrush.

60.50 Leave cedar grove E and W. and hilly bench. Enter level bench and low dense sagebrush.

80.00 Old car. a sandstone, 18×1[illegible] × 8 ins. bears S. 31° E. 86 [illegible] Reset same in place, 12 ins. in the ground, marked with 4 notches on S. and 5 notches on E. edges, dug pits, 18×18×12 ins. in each sec. 5½ feet dist. and raised a mound of earth 2 ft. high, 4½ feet base alongside.

Land bench.

Soil 3rd. rate.

In places level – 1st. rate.

BOOK-A-2

P. 2. W. [illegible]

T. 89 [illegible]

25.20 Wash [illegible]

26.20 Old [illegible]

29.20 Enter [illegible]

40.15 Old ca[illegible] ins. be[illegible] Reset [illegible] in pla[illegible] sec. car[illegible] and du[illegible] E and [illegible] and a[illegible] 1½ ft. [illegible] A cedar [illegible]

52.85 Irrigat[illegible] heads [illegible]

57.70 Dry [illegible] drains [illegible]

58.00 Old [illegible]

60.60 Leave [illegible]

70.50 Dry [illegible]

71.35 Road [illegible]

P. 2. W. Salt Lake Meridian

S. 89° 49' W. bet. secs. 8 and 17
Va. 16° 30' E.

25.20 Wash 4 ft. deep, drains SE.
26.20 Old road NW & SE.
29.20 Enter cedars NW and SE.
40.15 Old cor. of cobblestone, 15 x 10 x 4 ins. bears 2 lks. south -
Reset same, 10 ins. in the ground in place, for reestablished 1/4 sec. cor. marked 1/4 on N. face and dug pits, 18 x 18 x 12 ins. E and W. of stone, 5 1/2 ft. dist. and raised a mound of earth 1 1/2 ft. high, 3 1/2 ft. base alongside
A cedar 4" dia. bears west 14 links
" " 2" " " N. 5° E. 19 S.E.
52.85 Irrigation canal or ditch runs SW. heads NW.
57.70 Dry wash, 10 ft. deep, 11 lks. wide drains SE.
58.00 Old road bears NW & SE.
60.60 Leave cedars NW & SE.
70.50 Dry wash drains SE.
71.35 Road to Iron Mines NW & SE.

Reserve Subdivisions T. 5. S. R. 2. W. C

80.30 The cor. to secs. 7.8.17 and 18 bears North 31 lks—
Land level bench or valley
Soil 1st. rate
Cedars and sagebrush along line
November 9. 1887

From the cor. to secs. 7.12.13 and 18 on west boundary of the township, reestablished by me during this survey
I run—
S. 89°47' E. bet. secs. 7 and 18
Va. 16°30' E.

1.50 Leave scattering cedars N and S
5.00 Top of high ridge NE. and SW.
11.00 Point of rocks — Descent steep
30.00 Deep gulch drains NE.
37.00 Top of ridge NE. and SW.
Descend still in scattering cedars lying mostly S. of line
39.75 Old cor. missing but identical

BOOK-A-2

do. place
45' E. 2
20 x 12 x
ground
cor. m
raised
45.50 Ravine
49.50 Enter
most
57.50 Leave
Enter
65.00 A ced
large
79.75 The
bears

Soil
bench
with

Nort

5. S. R. 2. W. Salt Lake Meridian

chs. place of same bears South 32° 45' E. 2.40 chs, where I set a limestone, 20x12x6 ins. 15 ins. in the ground, for reestablished 1/4 Sec. Cor. marked 1/4 on N. face, and raised a mound of stone alongside

45.50 Ravine drains W.

49.50 Enter thicker cedar grove lying mostly N. of line –

57.50 Leave cedars E and W. and hills Enter level bench land and sagebrush.

65.00 A cedar grove N. of line about 3 acres large –

79.75 The cor. to secs. 7.8.17 and 18 bears South 17°15' E. 4.20 chs.

Land 57.50 chs. high hills Soil 3rd. rate. Balance level bench. Soil 1st. rate, covered with sagebrush – Some cedars.

North bet. secs. 7 and 8
Va. 16° 30' E.

Resurvey Subdivisions T. 5.

12.50 Road to Iron mines NW & SE.
13.20 Wash, 6 ft. deep, 10 lks. wide drs
40.00 Old cor. a cobblestone, 16 x 12 x 12 ins. Reset same, 10 ins. in the ground, for unestablished 1/4 sec. cor. marked 1/4 on W. face, dug pits, 18 x 18 x 12 ins. N and S. of stone, 5 1/2 ft. dist. and raised a mound of earth 1 1/2 ft. high, 3 1/2 ft. base alongside.
49.50 Old road bears NW & SE.
50.50 Wash drains SE.
58.20 Enter hollow 50 ft. deep, Leave bear
59.22 Irrigation ditch or creek in centre of wash, 10 ft. deep, 30 lks. wide runs SE. Creek is 4 lks. and 3" deep.
59.50 Road bears NW & SE.
63.00 Dry wash or creek bed in ravine drains SE.
64.50 Leave oakbrush
67.50 Travelled road NW & SE.
71.50 Leave hollow at mouth of West Canon. Ascend and enter

R. 2. W. (

Chs. cedars
74.00 Road
This is
at ~~50.~~ 49.5
80.00 Old c
ins. E
Reset
the gro
cor. to
5 mate
and r
stone
drain
L
partly

S. 8

17.00 Roa
40.075 Old

T. 5. R. 2. W. Salt Lake Meridian

No. cedars E. and W.

74.00 Road in gulch bears NE & SW. This is the same road crossed at ~~60.50~~ 49.50 on this line

80.00 Old Cor. 9 granite, 18 x 10 x 4 ins. bears South 80 links

Reset same in place 10 ins in the ground, for unestablished cor. to Secs. 5. 6. 7 and 8. marked 5 witches on N. and E. edges and raised a mound of stone alongside in gulch drains SE.

Land mostly level and partly hilly —

Soil 1st and 3rd rates

Sagebrush.

N. 89° 51' W. bet. Secs. 5 and 8

Va. 16° 30' E.

17.00 Road bears NW & SE.

40.075 Old Cor. 9 granite, 18 x 8 x 5 ins.

Resurvey Subdivisions T. 5. S. R. 2. W.

chs. bears north 16 links Reset same in place 12 ins. in the ground, for reestablished 1/4 sec. cor. marked 1/4 on N. face. and raised a mound of stone alongside
A cedar 6" dia. bears N. 10° W. 27 lks
" " 4" " " S. 20° W. 32 "
Both marked 1/4 S. B. T.
49.50 Road bears N and S.
72.77 Ravine drains SE.
78.65 Another ravine drains S. and road NW & SE. Descend and leave cedars NW & SE.
80.15 The cor. to secs. 5. 6. 7 and 8 bears south 8 links
Land bench.
Soil Ind. rate
Cedars all along line and are some of the finest in the valley, extending N and S. of line; North about 1/2 mile and S. a long distance.

BOOK-A-2

chs. N. 8
6 and
5.00 Top of
11.00 Leave
14.00 Wash
drain
hollow
15.10 Trave
15.50 Wash
drain
18.80 West
4" dep
cano
40.00 Old
ins.
Reset
the g
sec
and
along
44.80 Old
56.10 Ent
oak

R. 2. W. Salt Lake Meridian

chs. N. 89° 43' W. between secs. 6 and 7 –

Va. 16° 30' E.

5.00 Top of ridge

11.00 Leave cedars NW & SE.

14.00 Wash, 7 ft. deep, 94 lks. wide, drains SE. Enter West Cañon hollow. Descend.

15.10 Traveled road NW & SE.

15.50 Wash 30 lks. wide, 14 feet deep, drains SE.

18.80 West Cañon creek, 3 lks. wide, 4" deep, runs SE. and leave cañon hollow.

40.00 Old cor. a cobblestone, 17×10×7 ins. bears S. 74° W. 73 links Reset same in place 10 ins. in the ground. for reestablished 1/4 sec cor. marked 1/4 on N. face and raised a mound of stone alongside

44.80 Old road E and W.

56.10 Enter Cañon hollow – There is oakbrush in Cañon along creek

Resurvey Subdivisions T. 5. S.

69.10 Ascend bench and leave hollow
80.18 The cor. to secs. 1, 6, 7 and 12 on west boundary of township, reestablished by me during this survey bears N. 24°45' W. 5.40 ch.

Land rolling Soil Ind. rate – Few cedars and oakbrush.

North 0°28' East bet. secs 5 and 6 –

Va. 16°30' E.

16.90 Leave cedars E. and W.
29.00 Ascent steeper –
30.00 Small grove of cedars 1 ch. east of line
40.00 Old cor. missing – Identical place of same bears west 33 links where I set a sandstone 30 x 12 x 8 ins. 21 ins. in ground for reestablished 1/4 sec. cor.

BOOK-A-2

R. 2. W.

chs. marked
a mono
A cedar
62 lks.
Ascent
67.00 Top of
gulch
71.30 Gulch
about
79.00 Small
of line
80.25 The
~~36~~ 32 on
towns
during
15 W.

and
So

Nor

BOOK-A-221

R. 2. W. Salt Lake Meridian

chs. marked 1/4 on W. face and raised a mound of stone alongside
A cedar 16" dia. bears S. 65° E.
62 lks. marked 1/4 S. B. T.
Ascent greater -
67.00 Top of ridge and head of broad gulch drains SE.
71.30 Gulch drains NE. Head of same about 15 chs. W.
79.00 Small grove cedars 1 ch. west of line
80.25 The cor. to secs. ~~1. 2. 35~~ 5. 6. 31 and ~~36~~ 32 on North boundary of township, reestablished by me during this survey, bears N. 30° 15' W. 130 links -
Land mountainous and part rocky
Soil 2nd and 4th. rates
Some cedars -
November 10, 1887.

Township Subdivisions T. 5. R. 2. W.

General Description

The land in this township consists mostly of low valley land land slaping to the south and east and covered with sagebrush.

The northern and eastern tier of sections lie mostly in high foothills and rolling country.

There is a large proportion of good rich soil for farming principally in the south and central portions. The cultivated fields are in Secs. 32 and 33. and a small one in Secs. 1 and 2 situated in Tickville Hollow.

The Salt Lake and Western Railway and Telegraph line runs through the N.E. corner of the township. over which there is considerable traffic and to and from Eureka, Juniper mining district.

Timber is principally cedars

BOOK-A-221

T. 5. S. R. 2. W. Salt Lake Meridian

do and are found in the western and northern portions of the township along the foot of the various ridges and creek. West Canon Creek runs through the western portion of the township and irrigates the fields around Cedar Fort in the southern part of the township.

Note - In the foregoing subdivisional notes of Meander of T. 5. S. R. 2. W. each mile is returned with the course thereof in notes of original survey by Andrew J. Stewart, Jr. and from points of corners at distances repeated in said original notes the actual differences I find are given by direct connections -

All old corners wherever found ~~by me~~ were reset by me in identically the same place

Reserve Subdivisions T. 5. S. R. 2
Salt Lake Meridian

chs. with the proper regulation mound and pits and in accordance with the Departmental instruc relative to Reestablishment of old corners — Mineral was not found to that extent to justify any return of mineral lands in this Tp.

Robert Gaelinski
U. S. Deputy Surveyor.

BOOK-A-

U. S. SURVEYOR

Salt Lake C

The foregoing

Township No. 5

Executed by

Under Contract

day of

November

examined, the n

tions made, the

they describe ar

U. S. SURVEYOR GENERAL'S OFFICE,

Salt Lake City, Utah, July 26th 1890

The foregoing field notes of the resurvey of the

Subdivisions

Township No. 5 South Range No. 2 West

Executed by Robert Gorlewski

Under Contract No. 160 of the 3d

day of May 1887, in the month of

October 1887, having been critically

examined, the necessary corrections and explanations made, the said field notes, and the surveys they describe are hereby approved.

Ellsworth Daggett

U. S. Surveyor General for Utah.