BOO

ownship 4 N. Ra

1st Std 1

42 41

6 120 5 104

119 118

7 117 8 102

116 115

18 114 17 100

113 112

19 111 20 98

110 109

30 108 29 96

107 106

31 105 32 93

BOOK-A-219

Township 4 N. Range 1 East

1st Std Parallel North.

	42		41		40		39		38		
6	120	5	104	4	92	3		2	54	1	
	119		118		103		91	81	80		52
7	117	8	102	9	90	10	80	11	50	12	
	116		115		101		89		78		49
18	114	17	100	16	88	15	78	14	78	13	
	113		112		99		87		77		69
19	111	20	98	21	86	22	76	23	68	24	
	110		109		97		85		75		67
30	108	29	96	28	84	27	74	26	66	25	
	107		106		95		83		73		64
31	105	32	93	33	82	34	72	35	63	36	

2

BOOK

wnship 5 N Rang

150		149		14
6	207	5	194	
206		205		194
7	204	8	193	
203		202		192
18	201	17	191	
200		199		191
19	199	20	190	
197		196		1
	195		188	
30		29		
159	161	162	163	
31	187	32	186	3

BOOK-A-219

Township 5 N Range 1 East

150		149		148							
6	207	5	194	4	177	3		2		1	
206		205		194	176						
7	204	8	193	9	175	10		11		12	
203		202		192	173						
18	201	17	191	16	172	15		14		13	
200		199		191	171						
19	199	20	190	21	169	22		23		24	
197		196		189							
30	195	29	188	28	167	27	166	26		25	
159	161	162	163	164		166					
31	187	32	186	33	183	34	157	35		36	

BOOK-

wnship 4 N. Rang

6	5	
7	8	
18	17	
19	20	
30	29	
31	32	

5

BOOK-A-219

Township 4 N. Range 1 West

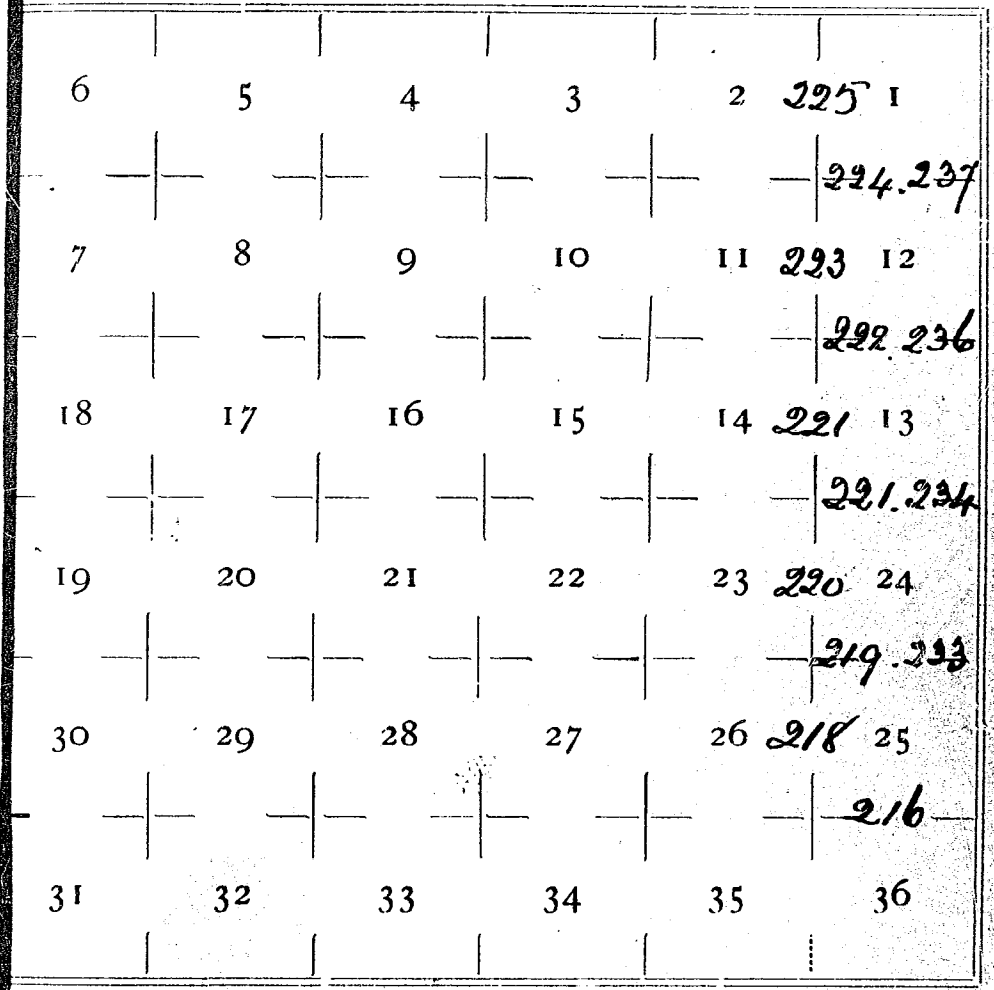

BOOK-

wnship 5, 2 Range

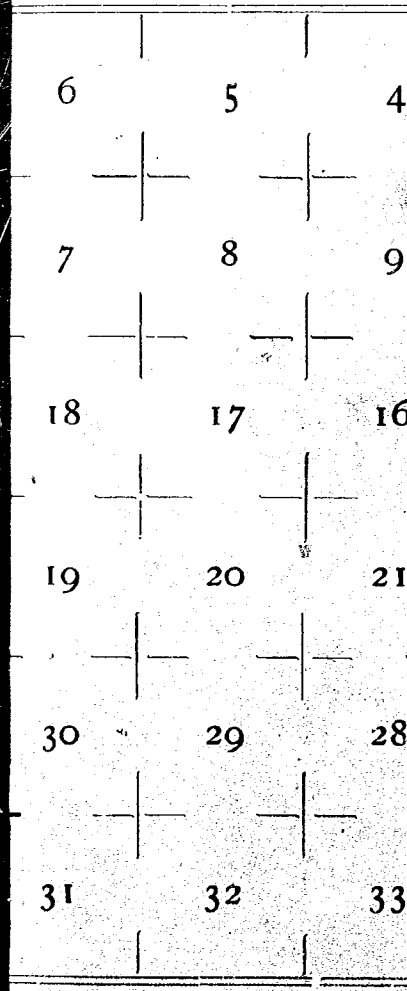

BOOK-A-219

5-1

Township 5 N Range 18 West



BOOK-A

wnship 5 N Range

Fremo

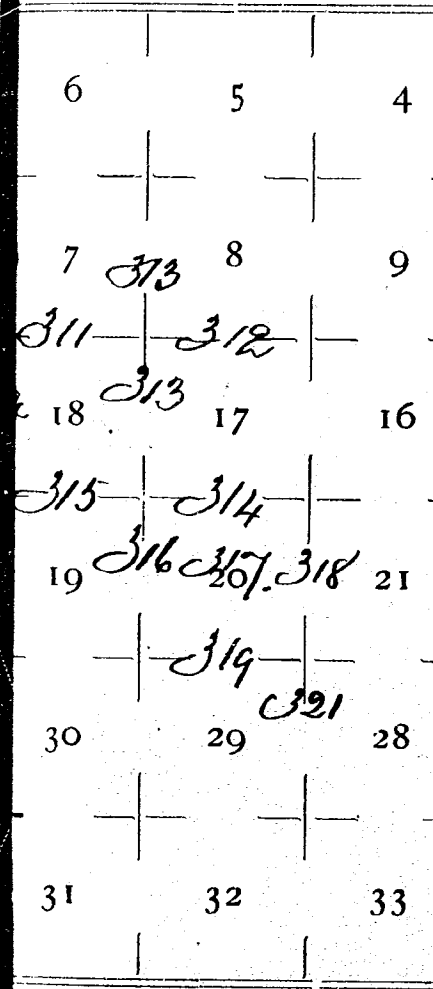

Triangulat
Island 295-
Meanders 3

BOOK-A-219

9
5-4

Township 5 N Range 4 West

Fremont Island.



Triangulation & Fremont Island 295-299

Meanders 327-335

BOOK

wnship 5, R Rang

Fremon

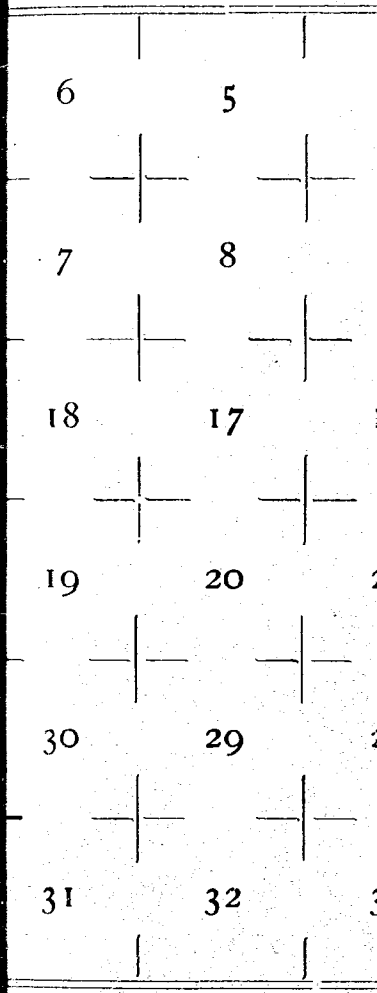

Meander
Triangul
Island 2

BOOK-A-219

wnship 5. N Range 5. West

Fremont Island

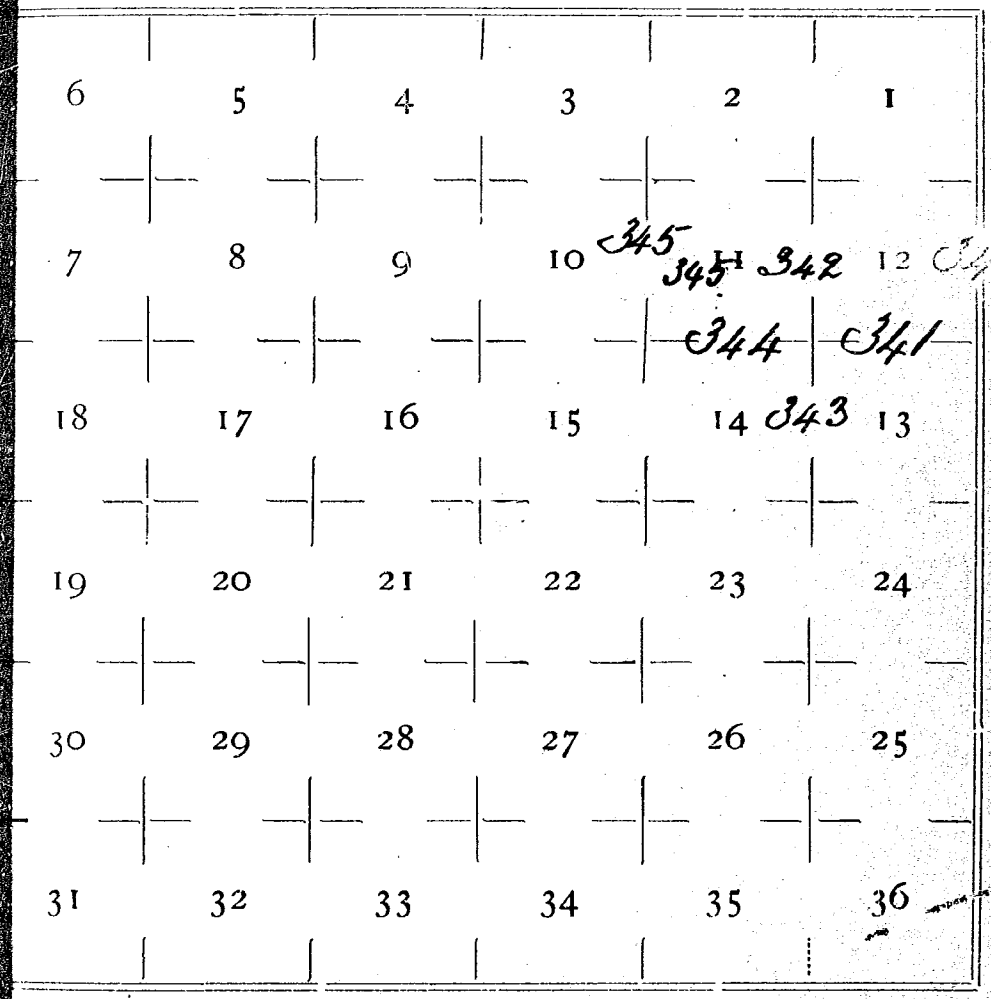

Meanders 353-357.

Triangulation of Fremont Island 295-299.

BOOK

wnship 7. N Rang

6		5	430	4	
				42	
7		8		9	
436					
18	435	17		16	
57. 434					
19	434	20		21	
56. 433					
30	432	29		28	
455					
31	431	32		33	
417	400			4	

BOOK-A-219

7-1

Township 7 N Range 1 East

6	5 430	4 454	3 452	2 448	1 411	
		429	453	451	447	
7	8	9 428	10 450	11 446	12 412	
436			427	449	445	
18 435	17	16	15 426	14 444	13 413	
434				425	443	
19 434	20	21	22	23 424	24 414	
433					423	
30 432	29	28	27	26	25 405	
455						
31 431	32	33	34	35	36 404	
417 400	401	402	403	403		

BOOK

ownship 8, R Range

6 570	5 498	4
509	508	49
7 507	8 497	9
506	506	48
18 503	17 479	16
504	503	
19 502	20 478	21
501	500	
30 499	29 477	28
476	476	
31	32	33

BOOK-A-219

15

8-1

Township 8 N Range 1 East

	6 570	5 498	4 495	3 492	2 484	1					
	509	508	497	495	492						
	7 507	8 497	9 494	10 491	11 483	12					
	506	506	480	481	482						
	18 503	17 479	16	15	14	13					
	504	503									
	19 502	20 478	21	22	23	24					
	501	500									
	30 499	29 477	28	27	26	25					
	476	476									
	31	32	33	34	35	36					

BOOK

ownship 8 N Rang

6 596	5 [illegible]	
595	595	
7 594	8 580	
593	592	
18 591	17 578	
590	589	
19 588	20 577	
587	586	
30 583	29 575	
584	584	
31 583	32 573	
585	536	

BOOK-A-219

8 12

Township 8 N Range 2 East

6 596	5 582	4 572	3 563	2 553	1 528
595	595	581	571	562	552
7 594	8 580	9 570	10 561	11 551	12 527
593	592	579	570	560	551
18 591	17 578	16 569	15 560	14 550	13 522
590	589	578	568	559	549
19 588	20 577	21 567	22 558	23 548	24 520
587	586	576	567	557	547
30 583	29 575	28 566	27 556	26 546	25 518
584	584	574	565	533	546
31 583	32 573	33 564	34 534	35 545	36 517
585	536	537	537	538	539

BOOK-A-21

REPORT:

Filed

Examined by

Transcribed by

Compared by

FIEL

OF THE S

Salt

ownship No. 4

ange Nos 1

SALT LA

UTAH

AS

Otto

U. S.

Under his Contr

ated

urvey commenced

urvey completed

1st 00 ch

BOOK-A-219 JVB 19

REPORT: T.S.M. / H.R.M.A.

Filed November 22nd 1887.

Examined by John H. Campe.

Transcribed by Jennie V. Bowman

Compared by William H. Moore and John H. Campe.

FIELD NOTES

OF THE Re SURVEY OF THE

Salt Lake Meridian

OF

Township No. 4 North between

Range Nos 1 East and 1 West.

OF THE

SALT LAKE MERIDIAN

IN

UTAH TERRITORY,

AS SURVEYED BY

Otto E. Salomon

U. S. Deputy Surveyor,

Under his Contract No. 154

Dated June 28th 1886

Survey commenced Sept 16th 1886

Survey completed " " 1886

1m 00chs 00cks

BOOK-A-219

NAMES AND DUTIES OF ASSISTANTS.

	Compassman
Reginald S Casey	*Chainmun*
William Riggs	*Chainman*
Henry C. Kissel	*Chainman*
Joseph B. Ryle	*Chainman*
Emile Thomas	*Axeman*
	Axeman
	Flagman

unwritten
✓ 1) names of assistants
✓ 2) dates of surveys.

BOOK-A-219

R. Survey

Salt Lake & Meridian

Sp. 4 N. ~~R. 1 E.~~

Re-Survey Salt Lake Mer

Tp. 4 N. R. 1 E. & 1 W.

Chains Re-Survey Commenced September 16th 1886. With a Gurley Transit examined and approved by the U. S. Sur. General's Office

Beginning at the corner to T 3 and 4 N. R. 1 E. and 1 Wes as reestablished by me un Contract No. 155 I ru

North on a true re-survey line between Secs. 31 and 3 V. 16° 50' E

Descend into Bair's Cañon drains S. W.

9.00 Creek in same 20 Links wi 18 ins. deep, runs S. W.

11.00 Ascend over broken Cliffs

31.25 Top of ascent from Cañ

40.00 Found no trace of old c Set Sandstone 16×12×8 in 12 ins. in ground for

BOOK-A-21

Re-Survey

Tp.

Chains re-estab marked raised a side.

6.00 Top of R

4.50 Descend

4.00 Ascend

7.00 Found no Set Qua 15 ins. lished marked and 5 on mound Land and Soil Dense Oak &

Septem

Re-Survey Salt Lake Meridian

Tp. 4 N. R. 1 E. & 1 W.

Plains re-established 1/4 sec. cor. Marked 1/4 on W. face and raised a mound of stone alongside.

6.00 Top of Ridge bears N.E. & S.W.

4.50 Descend.

4.00 Ascend.

0.00 Found no trace of old corner Set Quartzite 20×12×9 ins. 15 ins. in ground for re-established cor. to Secs. 25, 30, 31 & 36 Marked with 1 Notch on S. and 5 on N. edges and raised mound of stones alongside

Land high broken Cliffs and Mountains

Soil 3rd rate. Rocky.

Dense Undergrowth.

Oak & Maple brush.

End of resurvey

September 16/86

Note. For general Description, see end of resurvey Notes of this Sp.

Otto E Salomon
U. S. Dep. Surveyor

BOOK-A-219

J. S. SURVEYOR

Salt Lake Ci

The foregoing

Salt

Township No. 4

Executed by

Under Contract No

Day of Jun

September

xamined, the nece

ions made, the sa

hey describe are h

Ells

BOOK-A-219

U. S. SURVEYOR GENERAL'S OFFICE,

Salt Lake City, Utah, Oct 31st 1891

The foregoing field notes of the resurvey of the —

Salt Lake Meridian

Township No. 4 North Range Nos. 1 East

Executed by Otto E. Salomon

Under Contract No. 154 of the 28th

day of June 1886, in the month of

September 1886, having been critically

examined, the necessary corrections and explana-

tions made, the said field notes, and the surveys

they describe are hereby approved.

Ellsworth Daggett

U. S. Surveyor General for Utah.

BOOK-A-21

REPORT:

Filed Novem

Examined by

Transcribed by

Compared by

FIEL

OF THE S

Salt

Township No. 4

Range No. 1 E

SALT LAKE

UTA

Old Est

U. S.

Under his Co

ated Jun

rvey Commenced

rvey Completed

5

BOOK-A-219

REPORT:

Filed November 22nd, 1887.

Examined by John A. Campe.

Transcribed by Mary June Woodward

Compared by Campe & Thurom

FIELD NOTES

OF THE SURVEY OF THE

Salt Lake Meridian

OF

Township No. 4 North between

Range No. 1 E & West

OF THE

SALT LAKE BASE AND MERIDIAN

IN

UTAH TERRITORY,

AS SURVEYED BY

Old Edalonson

U. S. Deputy Surveyor,

Under his Contract No. 155

Dated June 28th, 1886.

Survey Commenced Sept. 16th 1886

Survey Completed " 17th 1886

5.00 00

NAMES AND DUTIES OF ASSISTANTS.

	Compassman
Reginald S Casey	Chainman.
William Riggs	Chainman.
Henry C Kiesel	Chainman.
Joseph B. Gyle	Chainman.
Emile Thomas	Axeman.
	Axeman.
	Flagman.

Salt Lake
Tp. 4 N. R.

ains Survey co
with a
and approx
Gen's
Beginni
25.30. 3
as re-es
under
Tom
North on
Secs. 2

00 Head of
5.00 Top of
5.00 Creek
rns. S.W.
0.00 In bot
and S.W. S
18 in. in gr
mkd 1/4
a mom
5.00 Top of K
5.00 Set Sam

Salt Lake Meridian
Tp. 4 N. R. 1 E & 1 W

Survey commenced Sept. 16th 1886 with a Gurley Transit examined and approved by the U. S. Sur. Genl's Office

Beginning at the cor. to secs. 25. 30. 31 & 36 on the Meridian as re-established by me under Contract No 154 I run
North on a true line bet. Secs. 25 & 30
Va. 16° 50' E

00 Head of Gulch drns. S.W.
5.00 Top of Ridge N.E & S.W.
5.00 Creek 3 lks. wide 4" deep rns. S.W.
0.00 In bottom of ravine drns S and S.W. Set Quartzite 15 x 10 x 9 ins. 18 in. in ground for 1/4 Sec. cor. mkd 1/4 on W face and raised a mound of stones alongside.
5.00 Top of Ridge lrs. N.E. & S.W.
.00 Set Sandstone 19 x 10 x 9 ins.

Salt Lake Meridian

Tp. 4 N R 1 E & 1 W

Chains 14 in. in ground for cor. to Secs. 19. 24. 25 & 30 mk'd on 2 notches on S and 4 on N edge and raised a mound of stones alongside
Land high mountains
Soil 3rd rate Rocky
Dense oak and maple brush

North on a true line bet Secs. 19 & 24

Va. 16°50' E

11.00 Gulch drns. S.W.
15.00 Creek 10 lks. wide 4 in deep drns. S.W.
40.00 Set Quarzite 17×10×9 ins. 1[illegible] ins. in ground for 1/4 Sec. Co mk'd 1/4 on W face and raised a mound of stones alongside.
50.00 Top of Ridge brs. N.E. & S.W.
80.00 Set Boulder 22×12×10 ins 17 in in ground for cor. to Secs.

BOOK-A-219

Salt Lak

Tp. 4 N

Chains 13. 18.
with 3 m
and rais
alongsid
Land h
Soil 3
Dense
Maple o

North on
Secs. 1

9.00 Gulc
40.00 Set Qua
9 ins. in
Cor. mk
raised
alongsid
[illegible]9.00 Top of R
[illegible].00 Set Sand
in ground
13 & 18 m
and 2 on

Salt Lake Meridian

Tp. 4 N R 1 E & 1 W

chains 13. 18. 19 & 24 marked with 3 notches on N & S edges and raised a mound of stones alongside
Land high mountains
Soil 3rd rate rocky.
Dense Undergrowth
Maple oak and wild rose

North on a true line bet Secs. 13 & 18

Va. 16° 50' E

9.00 Gulch drns. S.W.
10.00 Set Quartzite 14 x 12 x 8 ins. 9 ins. in ground for 1/4 Sec Cor. Mkd 1/4 on W face and raised a mound of stones alongside
9.00 Top of Ridge brs. N.E. & S.W.
10.00 Set Sandstone 19 x 12 x 9 ins. 14 ins. in ground for cor. to Secs. 7. 12. 13 & 18 mkd with 4 notches on S and 2 on N Edges and raised a

Salt Lake Meridian

Tp. 4 N. R 1 E & 1 W

chains	
	mound of stones alongside
	Land High Mountains
	Soil 3rd rate Rocky
	Dense Brush
	North on a true line bet.
	Secs. 7 & 12
	Va. 16° 50'
10.00	Gulch drns. S.W.
30.00	Top of Ridge lrs. N.E. & S.W.
40.00	Set Quartzite 15×9×8 ins. 10 in.
	in ground for 1/4 Sec. cor. mk
	1/4 on W face and raised a
	mound of stones alongside
47.50	Gulch drns. S.W.
70.00	Top of Ridge lrs. N.E. & S.W.
80.00	Set Sandstone 20×12×8 ins.
	15 in. in ground for cor. to
	Secs. 1. 6. 7 & 12 mk'd with
	1 notch on N and 5 on S
	Edges and raised a mound
	of stones alongside
	Land Mountains

BOOK-A-21

Salt Lak

Tp. 4 N.

chains	
	Soil 3
	Maple oa
	North on
	Secs. 1
7.00	Creek
	ms. Wes
5.00	Top of R
0.00	Set S
	12 in. in
	Sec. co
	face a
	of stone
2.00	Bottom
0.00	Top of
0.00	Intersec
	North
	Secs. 31 & 36
	~~Secs.~~
	Ranges H
	where
	16" × 14"
	for clo
	4 N. R 1 E

Salt Lake Meridian

Tp. 4 N. R 1 E & 1 W.

Lines Soil 3rd rate - Rocky
Maple oak and wild rose brush

North on a true line bet.
Secs. 1 & 6

Va. 16° 50' E

7.00 Creek 5 lks wide 6 in. deep
runs Westerly

5.00 Top of Ridge bro. N.E. & S.W.

4.00 Set Sandstone 16 x 10 x 7 ins.
12 in. in ground for 1/4
Sec. Cor. mkd 1/4 on W
face and raised a mound
of stone alongside

2.00 Bottom of Gulch runs S.W.

0.00 Top of Ridge N.E. & S.W.

Intersect 1st Stand. Par
North of Chas. W. Cor. to
~~Secs. 31 & 36, Township 5 North of Ranges 1 East and 1 West.~~
Secs. 31 & 36, Township 5 North of Ranges 1 East and 1 West.
where I set a Quartzite
16" x 14" x 10" — 12" in the ground
for closing cor. to T. 4 N.
4 N. R 1 E & 1 W marked

Salt Lake Meridian

Tp. 4 N. R 1 E & 1 W

Chains with 6 notches on S. E & W. edges & C. C. and raise a mound of stone along side

Land high mountains

Soil 3rd rate rocky & sandy

Dense oak and maple brush

Sept. 17/86.

General Description

For Gen. Description see end of Subdivision Notes of this Township

Otto E Salomon

U. S. Dep. Surveyor

BOOK-A-21

U. S. SURVE

Salt Lake

The foreg

Salt L

Township No. 4

Salt Lake

Executed by S

U.

Under Contract No.

day of June

examined, the nece

made, the said fiel

cribe, are hereby ap

Ell

BOOK-A-219

U. S. SURVEYOR GENERAL'S OFFICE,

Salt Lake City, Utah, Oct 31st *1891*

The foregoing field notes of the survey of the Salt Lake Meridian

Township No. 4 North *Range No.* 18 & 19 W.

Salt Lake Base and Meridian, Utah,

Executed by Otto E. Salomon

U. S. Deputy Surveyor,

Under Contract No. 155 *of the* 28th

day of June *1886, having been critically examined, the necessary corrections and explanations made, the said field notes, and the surveys they describe, are hereby approved.*

Ellsworth Daggett

U. S. Surveyor General for Utah.

BOOK-A-219

REPORT:

Filed Novemb

Examined by John

Transcribed by Morr

Compared by William

FIEL

OF THE SU

1st Stan

North Fork

Township No. 4

Range No. 1 E

SALT LA

UTAH

AS

Ols Ed

U. S.

Under his Contr

Dated June

Survey commenced

Survey completed

V3 -

BOOK-A-219 37

REPORT: 1

Filed November 22nd 1887.

Examined by John H Campe.

Transcribed by Mary June Woodward

Compared by William H. Moore & Mary June Woodward.

FIELD NOTES

OF THE SURVEY OF THE

1st Stand. Par. North

North ~~South~~ Boundary

OF

Township No. 4 North

Range No. 1 East

OF THE

SALT LAKE MERIDIAN

IN

UTAH TERRITORY,

AS SURVEYED BY

Otto E Salomon

U. S. Deputy Surveyor,

Under his Contract No. 155

Dated June 28th 1886

Survey commenced Sept. 15th 1886

Survey completed " 16 1886

3-70-50

NAMES AND DUTIES OF ASSISTANTS.

	Compassman
Reginald S. Casey	Chainman
William Riggs	Chainman
Henry C. Kiesel	Chainman
Joseph B. Gyle	Chainman
Emile Thomas	Axeman
	Axeman
	Flagman

11 names of assistents
12 dates!

BOOK-A-219

...st Stand...

North Bd. ...

...ains Beginn...
Cor. bet. ...
Bd. of ...
I found ...
which a...
des. fe...
U.S. Surv...
viz: a bo...
above g...
N face, a...
by mark...
a stone ...
I run ...
We...
bet. Sec...

...7.40 Creek ...
runs N. ...
Ascend ...
...7.00 Wood ...
...5.00 Top of ...
...7.00 Bottom ...
...3.50 Creek ...
runs N. ...

...st Stand. Par North

North Bd. Tp. 4 N. R 1 E S. L. M.

...ains Beginning at the 1/4 Sec. Cor. bet. Secs. 3 & 34 on Bd. of this Tp. and which I found standing, and which agrees with the des. furnished me by the U. S. Surveyor Gen. Office viz: a boulder 3"x10"x7" above ground marked 1/4 on N face, and which I renewed by marking B. C. and raising a stone mound alongside I run

West on a true line bet. Secs. 3 & 34

Va. 16° 50' E.

...7.40 Creek 10 lks. wide 3" deep runs N.

Ascend spurr of Ridge N & S.

...7.00 Wood road brs. N & S.

...5.00 Top of spurr ridge N & S.

...7.00 Bottom of Ravine drns. N.

...3.50 Creek 5 lks. wide 3" deep runs N.

Stand. Par North

North Bd. Tp. 4 N. R 1 E S L

Chains	
72.50	Canon road E & W then N. down Raome
80.00	Set Granite 24"x12"x10" 18" in ground for cor., to Secs. 3, 4, 33 & 34 mkd. S. C. with 3 notches on E and W. Edges and raised a mound of stones alongs Land Mountains Soil 3rd rate, rocky and sandy Dense Maple & Oakbrush
	West on a true line bet. Sec 4 & 33
	Va. 16°50' E
40.00	On top of high ridge bro. N.W. and S.E. set Quartzite 18"x12"x6"-13 in ground for 1/4 Sec. C mkd S. C. 1/4 on N face and raised a mound of

Stan

North Ba

Chains	
	stone
0.00	Bottom
80.00	On hig
	Set Qua
	in gr
	Secs.
	S. C.
	and 2
	raised
	alongs
	Land
	Soil
	Dense
	West
	bet.
7.50	Top of
	Descen
28.00	Ascen
40.00	On top
	Set S
	in gr

Land Par. North

North Bd. T. 4 N., R. 1 E. S. L. M.

Chains

Stone alongside
0.00 Bottom of Ravine drs. N. W.
8.00 On high Mountain
Set Quartzite 19" x 8" x 6" - 14"
in ground for cor. to,
Secs. 4. 5. 32 & 33. mkd
S. C. with 4 notches on E
and 2 on W edges and
raised a mound of stone
alongside.
Land high mountains
Soil 3rd rate
Brush brush and rocky.

West on a true line
bet. Secs. 5 & 32
Va. 16° 50' E
7.50 Top of Ridge brs. N. W. & W. & S E.
Descend
8.00 Ascend
10.00 On top of Ridge brs. N. E. & S. W.
Set Sandstone 13" x 9" x 8" - 9"
in ground for 1/4 Sec. cor.

42th Stand Par. North

North Bd. T. 4 N R 1 E. S. L.

Chains	
	mkd S. C. 1/4 on N face and raised a mound of stone alongside.
	Descend
57.00	Ascend on S. slope of Mtns
70.00	Descend
80.00	Set Granite 17" x 10" x 7" 13" in ground for cor. to Secs. 5. 6. 31. & 32 marked S. C. with 5 notches on E. and 1 on Wedges and raised a mound of stone alongside.
	Land high Mountains
	Soil 3rd rate
	well covered with oak and wild rose brush —
	West on a true line bet. Secs. 6 & 31
	Va. 16° 50' E
7.00	Bottom of Gulch drs. S. W.
~~40.00~~	along S. slope of Mtns.
40.00	Set Quartzite 16" x 12" x 9"

BOOK-A-21

1st Sta

North Bd. T.

Chains	
	12" in
	cor.
	face,
	mound
57.50	Top of
70.50	The cor.
	1 E & 1 W
	standin
	with A
	me by
	viz: a
	12" x 5"
	and wh
	remark
	notches
	and S.
	same 12
	for re
	Cor. to
	& 1 W.
	Land h
	Soil 3
	Dense
	wild r

Sept. 16/86.

BOOK-A/219

North Bd. T. 4 N. R 1 E S. L. M.

Chains

12" in ground for 1/4 Sec. cor. mkd S. C. 1/4 on N face, and raised a mound & stone alongside.

7.50 Top of Ridge brs. N. E. & S.

70.50 The cor. to Tps. 4 & 5 N. R 1 E & 1 W, which I found standing, and which agrees with the Description furnished me by the Surveyor Gen. Office viz: a red Sand stone "16 x 12" x 5" properly marked and which I renewed by remarking same with 6 notches on N. E & W edges and S. C. and scribing same 12" in the ground for re-established Stand. Cor. to 4 Tps. 4 & 5 N R 1 E & 1 W.

Land high Mountains Soil 3rd rate, very rocky Timber Maple oak and wild rose brush

Aug. 16/86.

General Description
For General Description
see end of Subdivisions
of this T.

Otto E Salomon
U. S. Dep. Surveyor

BOOK-A-2

U. S. SURVEYOR G

Salt Lake

The foregoing

1st Stan

Township No. 4

of the Salt Lake M

Otto

Under Contract N

day of Jan

September

examined, the nece

made, the said field

are hereby approve

E

BOOK-A-219

U. S. SURVEYOR GENERAL'S OFFICE,

Salt Lake City, Utah, Oct 31st 1891

The foregoing field notes of the — *survey of the* 1st Standard Parallel North

Township No. 4 North *Range No.* 1 East

of the Salt Lake Meridian. Executed by Otto E. Salomon

Under Contract No. 155 *of the* 28th

day of June *1886, in the month of* September *1886, having been critically examined, the necessary corrections and explanations made, the said field notes, and the surveys they describe are hereby approved.*

Ellsworth Daggett

U. S. Surveyor General for Utah.

BOOK-A-21

REPORT:

Filed Novemb

Examined by John

Transcribed by Marg

Compared by William

FIEL

Re

OF THE S

Subdivi

Township No. 4

Range No. 1

SALT LA

UTA

Otto Ec

U. S

Under his Cont

Dated Jun

Survey commenc

Survey completed

Clerk

BOOK-A-219 47

REPORT: 1

Filed November 22nd 1887.

Examined by John H. Campe

Transcribed by Mary June Woodward

Compared by William H. Moore & Mary June Woodward

FIELD NOTES

OF THE Re SURVEY OF THE

Subdivision lines

OF

Township No. 4 North

Range No. 1 East

OF THE

SALT LAKE MERIDIAN

IN

UTAH TERRITORY,

AS SURVEYED BY

Otto Edalmon

U. S. Deputy Surveyor,

Under his Contract No. 154

Dated June 28th 1886

Survey commenced Sept. 17 1886

Survey completed 18 1886

4-40-90

clos: " - " - 15

NAMES AND DUTIES OF ASSISTANTS.

	Compassman
Reginald S. Casey	Chainman
William Riggs	Chainman
Henry C. Kiesel	Chainman
Joseph B. Gyle	Chainman
Emile Thomas	Axeman
	Axeman
	Flagman

1st names of assistants
2nd dates
closing corner

BOOK-A-219

Re-Survey Sub...
Chains

Re-Survey

with a W...
Compass ...
by the U. S...
Beginning ...
7, 12, 13 & 18 ...
found sta...
correspon...
furnished ...
Office: ...
15" x 12" x ...
setting 10 ...
a mound ...
I run ...
West on ...
12 & 13 ...

.00 Set ten...
.00 Int. N & ...
11, 12, 13 & ...
and proper...
with des...
by the U. ...

Re-Survey Subs. T. 4 N. R 1 E. S. L. M.

Re-Survey commenced Sept. 17/81

with a W. & L. E. Gurley Solar Compass examined and approved by the U. S. Surveyor Gen. Office

Beginning at the cor. to Secs. 7, 12, 13 & 18 on E Bd. of Tp. which I found standing properly mkd and corresponding with description furnished me by the U. S. Surveyor Gen Office: Viz: A Quartz Boulder stone 15" x 12" x 10" which I renewed by setting 10" in ground and raising a mound of stone alongside

I run

West on a random line bet. Secs. 12 & 13

Va. 17° E.

.00 Set temp. 1/4 Sec. cor.

.00 Intk. N & S. line at cor. to Secs. 11, 12, 13 & 14 which I found standing and properly mkd corresponding with description furnished me by the U. S. Surveyor Gen. Office

Re-Survey Subs. T. 4 N. R 1 E. S. L. M

Chains	
	Viz: a Boulder stone 4" x 8" x 6" above ground and which I renewed by raising a mound of stone alongside. Thence I run East on a true line bet. Secs. 12 & 13
	with same va.
34.00	Cañon Road brs. N & S.
36.00	Creek 10 lks. wide 6" deep runs N
40.00	found no trace of old cor.
	Set Sand stone 14" x 9" x 8" - 9" in ground for re-established 1/4 Sec. mkd 1/4 on N face and raised a mound of stone alongside
80.00	The cor. to Secs. 7, 12, 13 & 18
	Land high rolling
	Soil 2nd rate gravelly
	Oak and Maple brush
	a few scattering Cottonwood trees
	North on a random re-survey line bet. Secs. 11 & 12
	Va. 17° 15' E
40.00	Set temp 1/4 Sec. Cor.

BOOK-A-21

Re-Survey Su

Chains	
80.00	Int. E &
	1, 2, 11 &
	standin
	5 notche
	E. edges
	the des
	U. S. Su
	Viz: A
	above
	I rene
	mound
	Then
	So
	line b
18.25	Road
22.00	Creek
	runs
33.50	Smal
40.00	found
	set Co
	9" in th
	establi
	Mkd 1

BOOK-A-219

Re-survey Subs. T. 4 N. R 1 E S. L. M.

Chains

80.00 Int. E & W line at cor. to Secs. 1, 2, 11 & 12, which I found standing properly marked with 5 notches on the S. and 1 on the E. edges and which agree with the des. furnished me by the U. S. Surveyor Gen'l Office Viz: A Boulder stone 4" x 8" x 3" above ground, and which I secured by raising a mound of stone alongside.

Thence

South on a true re-survey line bet. Secs 11 & 12 with same va

18.25 Road bears N. E. & S. W.

22.00 Creek 9 lks. wide 5" deep runs S. E.

33.50 Small ridge bears E & W.

40.00 Found no trace of old cor. set Cobble stone 13" x 10" x 8" 9" in the ground for re-established 1/4 Sec. Cor. Pk'd 1/4 on W face, and raised

Re-Survey Subs. T 4 N. R 1 E S. 2

Chains	
	a mound of stone alongside
45.25	Creek 10 lks. wide 6" deep runs. N. E.
75.00	Road bns. N. E. & S. W
80.00	The cor. to Secs. 11. 12. 13 & 14
	Land high rolling hills
	Soil 2nd and 3rd rate loamy and gravelly.
	Dense oak and maple undergrowth.

East on a random re-survey line bet. Secs. 1 & 12
Va 17°15' E.

40.00	Set temp. 1/4 Sec. Cor.
80.50	Intersect E. Bd. of Tp. 50 lks N. of cor. to Secs. 1. 6. 7 & 12 which I found standing and properly marked with 1 notch on N and 5 on S. edges and corresponding with description furnished me by the U.S. Surveyor Gen. Office

Re-Survey S

Chains	
	Viz: Lu
	above g
	by rais
	alongsid
	N. 89°3
	bet. Sec
2.50	Cañon
0.25	found
	Set Sa
	12" in g
	led 1/4
	N face
	of stone
55.75	Road
0.50	The cor.
	Land
	Soil 2
	loam,
	Dense
	some g

Re-Survey Subs. T. 4 N. R. 1 E. S. L. M.

Chains

Viz: Quartz Boulder 5" x 10" x 7" above ground which I renewed by raising a stone mound alongside

Thence

N. 89° 39' W on a true line bet. Secs. 1 & 12

with same va.

2.50 Cañon Road brs. N. E. & S. W.

0.25 Found no trace of old cor.

Set Sandstone 16" x 9" x 6".

12" in ground for re-established 1/4 Sec. Cor. Mkd. 1/4 on N face and raised a mound of stone alongside

55.75 Road brs. N. E. & S. W.

0.50 The cor. to Secs. 1. 2. 11 & 12

Land high rolling hills

Soil 2nd and 3rd rate Sandy loam, and gravelly

Dense oak and Maple grass ?

some grass.

Sept. 17/86

Re-Survey Subs. T 4 N. R 1 E S. L. M.

Chains

North on a true re-survey line bet. Secs. 1 & 2

Va. 17° 15' E

7.75 Ravine drns. E.

22.00 Top of Ridge brs. E. & W.

35.00 Gulch drns. E.

40.00 found no trace of old cor. set Quartzite 13"x10"x9" 9" in the ground for re-established 1/4 Sec. Cor. mkd 1/4 on W face and raised a mound of stone alongsu

49.00 Ridge brs E & W

80.40 Int. 1st Stand. Par. North 15 lks. W of the Stand cor to Secs. 1. 2. 35 & 36 which I found standing properly mkd and corresponding to the description furnished me by the U. S. Surveyor Gen. Office Viz: a Quartz Boulder 4"x9"x8" above ground which I renewed by marking S. C. and

Re-survey Subs. T. 4 N. R 1 E. S. L. M.

Thence raising a mound & stone alongside where I set a Quartzite 15"x10"x6". 10" in the ground marked with 1 notch on E and 5 on W edges and C. C. for closing cor. to Secs. 1 & 2 T. 4 N R 1 E. and raised a mound & stone alongside Land High Mountains Soil 3rd rate rocky Brush oak and maple brush

Beginning at the cor. to Secs. 2. 3. 34 and 35 on the 1st Stand. Par. North which I found standing and agreeing with the dscr. furnished me by the U. S. Surveyor Gen. Office Viz: Quartz stone 5"x8"x7" above ground marked with 2 notches on the E and 4 on W edges and

BOOK-A-2

Re-survey subs. T. 4 N. R. 1 E. S. 2.

Chains

which I renewed by marki
S. C. and raising a mou
& stone alongside
I run
South on a true re-sur
ling bet. Secs. 2 & 3
Va. 17°
4.00 Found no trace of old co
set Quartzite 16" x 12" x 10
12" in the ground for re
established 1/4 Sec. Cor.
mk'd 1/4 on W face an
raised a mound & stone
alongside.
End & re-survey
Land high rolling Hills
Soil 2nd rate Sandy loa
gravel
Sept. 18/86

Gener
The lan
re-surv
& high
for gra
is watte
can b
It is m
a dens
and m
U

General Description

The land embraced in the re-survey of this Tp. consists of high rolling hills suitable for grazing or agriculture if water for irrigation can be got out of it. It is mostly covered with a dense growth of oak and maple brush.

Otto Eckstrom
U. S. Dep. Surveyor.

BOOK-A-219

U. S. SURVEYOR GEN

Salt Lake Ci

The foregoing fie

Suba

Township No. 4

of the Salt Lake Mer

Otto

Under Contract No.

day of June

September

examined, the neces

made, the said field

are hereby approved

El

U. S. SURVEYOR GENERAL'S OFFICE,

Salt Lake City, Utah. Oct 31st *1891*

The foregoing field notes of the ~~re~~ *survey of the*

Subdivision lines

Township No. 1 North *Range No.* 1 East

of the Salt Lake Meridian. Executed by

Otto C. Salomon

Under Contract No. 154 *of the* 28th

day of June *1886, the month of*

September *1886 having been critically examined, the necessary corrections and explanations made, the said field notes, and the surveys they describe are hereby approved.*

Ellsworth Daggett

U. S. Surveyor General for Utah.

BOOK-A-219

REPORT:

Filed Novem

Examined by John

Transcribed by Ma

Compared by Willia

FIE

OF THE S

Subd

Township No. 4

Range No. 1

SALT L

UT

Otto

U.

Under his Co

Dated Ju

Survey commen

Survey complet

V 5 2

Chains —

REPORT:

Filed November 22nd 1887.

Examined by John A. Caupke

Transcribed by Mary June Woodward

Compared by William H. Rowe & Mary June Woodward

FIELD NOTES

OF THE SURVEY OF THE

Subdivisions

OF

Township No. 4 North

Range No. 1 East

OF THE

SALT LAKE MERIDIAN

IN

UTAH TERRITORY,

AS SURVEYED BY

Otto Edelmann

U. S. Deputy Surveyor,

Under his Contract No. 155

Dated June 28th 1886

Survey commenced Sept. 20th 1886

Survey completed " 30th 1886

55 m 51 chs 65 lks ✓

Chains — — .63 lks ✓

NAMES AND DUTIES OF ASSISTANTS.

	Compassman
Reginald S. Casey	Chainman
William Riggs	Chainman
Henry C. Kiesel	Chainman
Joseph B. Gyle	Chainman
Emile Thomas	Axeman
	Axeman
	Flagman

Wanted
✓ 1 names of assistants
✓ 2 dates of survey

BOOK-A-219

Subs. Tp. 4 N R 1

Chains Survey
Sept. 2
With a Bu
Compass
by the U.
Office
Note 1. On th
I took
Star "Po
with the
in the N
" 77 Befor
I tested
the line
and form
Beginn
1.2. 35 ¢
as set by
Iron
Nor

Along
20.00 Descen
38.00 Gulch

Subs. Tp. 4 N R 1 E. S. L. M.

Claims Survey Commenced
Sept. 20th 1886.
With a Burts improved Solar
Compass examined and approved
by the U. S. Surveyor Generals
Office.

Note I. On the night of
I took an observation on the
Star "Polaris" in accordance
with the instructions contained
in the Manual of Survey

" II Before commencing this survey
I tested my instrument on
the line established last night
and found it correct.

Beginning at the cor. to Secs.
1. 2. 35 & 36. on S. border of Tp.
as set by me under this Contract
I run

North bet. Secs. 35 & 36
Va. 16° 50' E

Along top of Ridge
20.00 Descend Ridge brs. N. W. & S.
38.00 Gulch runs S. E.

Subs. Tp. 4 N. R 1 E. S. L. M

Chns	
40.00	Set Quarzite 15"x10"x8" 10 in ground for 1/4 Sec. Cor. Mk'd 1/4 on W face and rais a mound of stones alongside
50.00	Top of Ridge N.W & S.E.
73.00	Road N.W & S.E.
75.00	~~Junction~~ Forks of Creek 10 lks. wide 6" deep head N.W. rn. N.E & S.
80.00	Set Granite 18"x11"x4" 13 ins in ground for cor. to Secs. 25. 26. 35 & 36 mk'd with 1 notch on S & E edges and raised a mound of stones alongside
	Land High Mountains
	Soil 3rd rate
	Dense Undergrowth oak & Maple brush

East on a random line bet Secs. 25 & 36

Va. 16° 50' E

40.00	Set temp. 1/4 Sec. Cor.

BOOK-A-21

Subs. Tp. 4 N

Chns	
50.15	Int C S. of C which which descrip the U. Office 10 x 8 and wh setting raisn alongs
	S. 89° on a tr
13.75	Spring rns.
40.08	on to Set the g Mk'd a mo
44.00	Holl

Subs. Tp. 4 N. R 1 E. S. L. M.

Chns.
50.15 Int E. Bd of Tp. 12 lks. S. of cor. to Secs. 25. 30. 31 & 36 which I found standing and which corresponds with the description furnished me by the U. S. Surveyor Generals Office viz: a Boulder 12 x 10 x 8 ins. properly marked and which I re-newed by setting 9 ins. in ground and raising a mound of stones alongside.

Thence

S. 89° 55 W

on a true line bet. Secs. 25 & 36 with same va.

13.75 Spring branch 4 lks. wide 3" deep run. S.E. ascend

40.08 on top of ridge bro. S.E & N.W. Set Granite 14" x 10" x 8" 9" in the ground for 1/4 Sec. cor. Mkd 1/4 on N face and raised a mound of stones alongside

44.00 Hollow drus N.

Subs. Tp. 4 N. R 1 E. S. L. M.

Chns.	
48.50	N. pt. of Ridge
57.50	Creek 6 lks. wide 3" deep rns. N E.
80.15	The cor. to Secs. 25, 26, 35 & 36 Land Mtns & rolling Soil 3rd & 2nd rate. Dense oak and sage brush.
	North bet. Secs. 25 & 26 Va. 16°50' E
20.00	Descend
30.00	Irrigation Ditch drns S. E.
31.00	Creek 6 lks. wide 3" deep rns. N. E.
40.00	On flat set Quartzite 15" x 10" 7". 10" in ground for 1/4 Sec. cor. Mk'd 1/4 on W face and raised a mound of stones alongside.
73.00	Hollow drns. E.
80.00	On E face of Ridge Set Boulder stone 19" x 17" x 9 14" in the ground for cor. to Secs. 23. 24. 25 & 26. Mk'd wi

BOOK-A-21

Subs. Tp. 4

Chns	
	2 note E. edges of stone Land Soil covered
	East on Secs. 2
40.00	Set
80.20	Inter S. of co which I property corresp furnishe Gener stone I renew ground of stone

Subs. Tp. 4 N R 1 E S. L. M.

chus 2 notches on S and 1 on E. edges and raised a mound of stones alongside.
Land rolling high hills
Soil 2nd rate rocky covered with oak & sage brush

East on a random line bet. Secs. 24 & 25
V. 16° 50' E.

40.00 Set temp 1/4 Sec. cor.
80.20 Intersect E. Bd of Tp. 14 l'K's S. of cor. to Secs. 19. 24. 25 & 30 which I found standing and properly marked and which corresponds with description furnished me by the U. S. Sur. Generals Office "Viz: a boulder stone 18" x 14" x 6" and which I renewed by setting 13" in ground and raising a mound of stones alongside.
Thence

Subs. Tp. 4 N. R 1 E. S. L. M.

chus.	S 89° 54' W. on a true line bet. Secs. 24 & 2[illegible] with same va.
	Along S. slope of ridge
25.20	Hollow drus S. Spr. 3 chs. S.
40.10	Set Quartzite 16"x10"x8". 12" in ground for 1/4 Sec. co. mkd 1/4 on N face and raised a mound of stone alongside
44.00	Road brs N & S.
60.00	Ascend
80.20	The cor. to Secs. 23, 24, 25 & 26
	Land Mountainous & rolling
	Soil 2nd rate gravelly
	Oak & sage brush

North bet. Secs. 23 & 24
Va. 16° 50' E

	Along E face of ridge
35.00	Saw-mill brs. W. 15.00
40.00	Set Granite 17"x10"x9" – 13" in ground for 1/4 Sec. cor. mkd 1/4 on W face and

BOOK-A-21

Subs. Tp. 4 [illegible]

chus.	raised a[illegible] alongsid[illegible]
48.00	Creek [illegible] rus. [illegible]
80.00	Set [illegible] 15" in [illegible] to Secs. [illegible] mkd [illegible] and 1[illegible] a mo[illegible]
	Land [illegible]
	Soil [illegible]
	Oak [illegible]

East [illegible] bet. [illegible]

40.00	Set [illegible]
80.25	Int. [illegible] S of c[illegible] which [illegible] prope[illegible] corre[illegible]

Subs. Tp. 4 N. R 1 E. S. L. M.

chus.	raised a mound of stones alongside. Desc.
48.00	Creek 12 lks. wide 6" deep rns. N. E.
80.00	Set Quartzite 20"x14"x10" 15" in the ground for cor. to Secs. 13. 14. 23 & 24 Mkd with 3 notches on S and 1 on E. Edges and raised a mound of stones alongside Land Mtns. and rolling Soil 2nd rate gravelly Oak Sage & Larul brush.

East on a random line
bet. Secs. 13 & 24
Va. 16° 50' E.

40.00	Set temp. 1/4 Sec. cor.
80.25	Int. E. Bd of Tp. 16 lks. S of cor. to Secs. 13. 18. 19 & 24 which I found standing properly marked and which corresponds with description

Subs. Tp. 4 N R 1 E S L. M.

chus. furnished me by the U. S. Surveyor Genl's Office Viz: A Sandstone boulder 12"x10"x7" which I renew by re-marking and re-setting same 8" in ground and raising a stone mound alongside Thence S. 89°53' W on a true line bet. Secs. 13 & 2 with same

10.00 Wash drus S.E.

19.00 Ridge N.W. & S.E.

40.13 Set Sandstone 13"x10"x8"-9" in ground for 1/4 Sec. cor. Mkd 1/4 on N face and raised a Mound of Stones alongside

✓ 53.00 Gulch drus. S. & Road

80.25 The cor. to Secs 13. 14. 23 & 24

Land high foot hills

Soil 2nd rate gravelly

Dense oak & maple brush

Sept. 20th 86

BOOK-A-21

Subs. Tp. 4

chus. Nor
line b

40.00 Set te

80.00 Int.
E of co
as rene
Contr
S.
on a t
13 & 1

40.00 Set S
9 ins.
Sec. c
face
of sto

65.00 Top o
Desc

80.00 The c
24
Land
Soil
Dense
scatter

L. M. Subs. T. 4 N. R. 1 E. S. L. M.

	North on a random line bet. Secs. 13 & 14 Va. 16° 50' E.
40.00	Set temp. 1/4 Sec. Cor.
80.00	Set. E & W line 10 lks. E of cor. to Secs. 11. 12. 13 & 14 as renewed by me under Contract No 154. Thence S. 0° 4" E. on a true line bet. Secs. 13 & 14 with same va.
40.00	Set Sandstone 14" x 12" x 8" pits in ground for 1/4 Sec. Cor. Mk's N & on W face and raised a mound of stones alongside
65.00	Top of Ridge N. E. & S. W. Dracud
80.00	The cor. to Secs. 13. 14. 23 & 24 Land high foothills Soil 3rd rate. rocky Brush oak and Laurel. brush scattering Quakingasp timber

Subs. Tp. 4 N R 1 E. S. L. M.

Chns.	Beginning at the cor to Secs. 2. 3. 34 & 35 on S. Bd. of Tp. as set by me under this contract I run North bet. Secs. 34 & 35 Va. 16° 50' E.		
20.00	To a Ridge bro N.E. & SW		
40.00	Set cobble stone 12" x 10" x 10" 8" in ground for 1/4 Sec. cor. mkd 1/4 on W face and raised a mound of stones alongside		
80.00	in hollow heads S.W drns. Set Quartzite 21 x 17 x 10 ins. 16" in ground for cor. to Secs 26. 27. 34 & 35 mkd with 1 notch on S and 2 on E Edges and raised a mound of stones alongside		
	Land Mountainous Soil 2nd rate. Rocky Oak maple Land & Aspen brush.		

Subs. Tp. 4

Chns.	East	
	bet. Se	
40.00	Set	
80.28	Gut.	
	& cor. to	
	& Then	
	on a tr	
	26 & 35	
9.50	Road	
10.00	Creek	
40.00	Set Red	
	15 in.	
	mkd 1/	
	raised a	
	sides	
55.00	Cabin	
	Saw	
80.28	The co	
	35	
	Land	
	Soil	
	loam	

Subs. Tp. 4 N. R 1 E. S. L. M.

Chns.	East on a random line bet. Secs. 26 & 35
	Va 16. 50' E.
40.00	Set temp 1/4 Sec. cor.
80.28	Int. N & S. line 23 lks. N. of cor. to Secs. 25. 26. 35 & 36
	Thence
	N. 89° 50' W
	on a true line bet. Secs. 26 & 35 with same va.
9.50	Road N.W. & S.E.
10.00	Creek 6 lks. wide 6" deep rns. S.E.
40.00	Set Red Sandstone 20" x 12" x 7" 15 in. in ground for 1/4 Sec. cor. mkd 1/4 on N face and raised a mound of stones along side.
515.00	Cabin brs. N 5.50 chs.
	Saw Mill brs. N. 6.50
80.28	The Cor. to Secs. 26. 27. 34 & 35
	Land Mountainous.
	Soil 1st & 2nd rate. black loam & clay.

BOOK-A-21

Subs. T. 4 N. R. 1 E. S. L. M.

chs.	Oak Maple & Aspen brush Scattering Pines & Balsam	chs.	Scatterin
	North bet. Secs. 26 & 27 Va. 16° 50' E		East bet. Se
3.00	Road brs. N E & S.	40.00	Set C
15.00	Creek 10 lks. wide 6" deep runs S E.	50.30	Int. N cor. to
18.00	Ascend		Thence
40.00	Set Granite 14"x10"x7"— 9" in ground for 1/4 Sec. Cor. marked 1/4 on W face and raised a mound of stone alongside.	19.50	a true 26. Subs
		40.15	Set C 12" in mkd raised alonga
60.00	Ridge brs. N. E. & W	50.00	Top of
60.00	Set Quartzite 19"x14"x9" 14" in. ground for cor. to Secs 22. 23. 26 and 27 Mkd with 2 Notches on S & E. edges and raised a Mound of Stones alongside	80.30	The c & 27
	Land High Mountains Soil 3rd rate Rocky Dense Oak and maple brush		Land Soil 3 Dense

Subs. Tp. 4 N R 1 E S.L.M.

Thus Scattering Pines & Aspen.

East on a random line
bet. Secs. 23 & 26
Va. 16° 50' E.

40.00 Set temp 1/4 Sec. cor.
30.30 Int. N & S. line 19 lks. S. of
cor. to Secs. 23. 24. 25 & 26.
Thence S. 89° 52' W on
a true line bet. Secs. 23 &
26.
with same Va.
19.50 Gulch runs S.E.
40.15 Set Quartzite 16" x 12" x 9"
12" in ground for 1/4 Sec. Cor.
mkd 1/4 on N face and
raised a mound of stones
alongside
50.00 Top of Ridge runs S.W & N.E.
30.30 The cor. to Secs. 22. 23. 26.
& 27
Land High Mountains
Soil 3rd rate rocky
Dense Oak & Maple brush

Subs. Tp. 4 N R 1 E. S.L.M.

Chns.	North bet. Secs. 22 & 23 Va. 16° 50' E.
6.00	Creek 4 lks wide 5" deep rns N.E.
25.00	Top of Ridge E & N.W.
40.00	Sandstone 13"x9"x7" - 9" in the ground for 1/4 Sec. cor. mkd 1/4 on W face and raised a mound of stones alongside
49.00	Creek 4 lks wide 3" deep rns. S.E. about 1/4 mile to junction
80.00	On S. slope of Ridge Set Granite 18"x14"x9" 13" in ground for cor. to Secs. 14 15. 22 & 23. mkd with 3 notches on S and 2 on E. edges and raised a mound of stones alongside
	Land Mountainous
	Soil 3rd rate rocky
	Oak maple & Larch brush

BOOK-A-219

Subs Tp. 4

Chns.	East bet. S
40.00	Set te
80.42	Interse S. of co 24
	S 8 line
20.00	Top of R
40.21	On N set in grou mkd mon
156.50	Top of sa
80.42	The 23.
	Lan So Dense
	Sept.

Subs Tp. 4 N R 1 E S L M.

Chus.	East on a random line bet. Secs. 14 & 23 Va. 16°50' E.
40.00	Set temp 1/4 Sec.
80.42	Intersect N & S line 24 lks. S. of cor. to Secs. 13. 14. 23 & 24 Thence S 89°50' W on a true line bet. Secs. 14 & 23 with same va.
20.00	Top of Ridge lrs. N. E. & W
40.21	On N Side of Ridge near top set Granite 17"x10"x7" – 13" in ground for 1/4 Sec. cor. Wk'd 1/4 on N face and raised mound of stone alongside
156.50	Top of same ridge lrs. N W & E.
80.42	The Cor. to Secs. 14 & 15. 23 & 24.

Land Mountains.
Soil 3rd rate rocky
Dense oak & maple brush

Sept. 21/86

Subs. Tp. 4 N R 1 E. S L. M.

Chns.	
	North bet. Secs. 14 & 15
	Va 16° 50' E
20.00	Top of Ridge brs. N. W & S
40.00	Set Granite 16" x 10" x 8" 12" in ground for 1/4 Sec. c. MKd 1/4 on W face and rais a Mound of stones alongside
72.00	Creek 10 lks wide 4" deep rns. N. E.
80.00	Set Granite 20" x 19" x 12" 16" in ground for cor to Secs. 10. 11. 14 & 15 MKd with 4 notches on S and 2 on E edges and raised a mound of stones alongside
	Land high Mountains
	Soil 3rd rate rocky oak maple, aspen Larab Willow and Wild Rose brush

East on a random line bet. Secs. 11 & 14

Va. 16° 50' E.

BOOK-A-21

Subs Tp. 4

Chns.	
40.00	Set te
80.38	Int. N
	cor. to s
	renewed
	No 154
	S 89°
	on a t
6.10	Road
40.00	Gulch
40.19	Top of
	Grani
	groun
	MKd
	a mou
69.00	Creek
	rns N
80.38	The c
	& 15
	Land
	Soil
	Oak

L. M. Subs Tp. 4 N R 1 E. of L. M.

	Chns.	
	40.00	Set temp 1/4 Sec. Cor.
	80.38	Int. N & S line 20 lks. S of cor. to Secs. 11. 12. 13 & 14 as renewed by me under Contr. No 154 Flener
		S 89° 51 W
		on a true line bet. Secs. 11 & 14 with same va.
	6.10	Road N.E. & S.W.
	4.00	Gulch dries N.
	4.19	T of S Ridge N & S. Set Granite 16" x 12" x 9" — 12" in. ground for 1/4 Sec. cor. Mk'd 1/4 on N face and raised a mound of stones alongside
	69.00	Creek 20 lks wide 4" deep runs N.E.
	80.38	T.E. cor. to Secs. 10. 11. 14 & 15
		Land Mountainous Soil 2nd rate gravelly Oak Maple & Aspen brush

11

BOOK-A-219

Subs Tp. 4 N R 1 E S.L.M.

Chns. North bet. Secs. 10 & 11
Va. 16° 50' E

23.00 Ridge N. Easterly & W.

40.00 Set Quartzite 14"x10"x8" 9" in ground for 1/4 Sec. Cor. Mkd 1/4 on W. face and raised mound of stones alongside

50.00 Creek 6 Lks wide 3' deep runs E.

60.00 Top of Ridge trs. N.E. & S.W.

80.00 Set Quartzite 20"x15"x10" 15" in ground for cor. to Secs 2. 3. 10 & 11. Mkd with 5 notches on S and 2 on E. edges and raised a mound of stones alongside.

Land Mountainous & rolling
Soil 3rd & 2nd rate. Rock
Sage Wild Rose & oak brush

East on a random line bet. Secs. 2 & 11
Va 16° 50' E

40.00 Set Temp. 1/4 Sec. cor.

Subs. Tp.

Chns. 80.35 Int. N
to Sec
ed by
No 15-4
N. 89°
line

40.00 Top of
40.18 Set Q
in gro
Mkd
raised
alongs
80.35 The co
Land
Soil
Oak

North
bet. Sec

40.00 a pt.
as re
No 15

Subs. Tp. 4 N R 1 E S.L.M.

Chns.
80.35 Int. N & S line 19 lks. N of cor. to Secs. 1. 2. 11 & 12 as renewed by me under Contract No 154 Thence N 89° 52' W on a true line bet. Secs. 2 & 11 with same va.

40.00 Top of Ridge N.E. & S.W.

40.18 Set Qtzite 14"×12"×8"–9" in ground for 1/4 Sec. cor. mk'd 1/4 on N face and raised a mound of stone alongside

80.35 The cor. to Secs. 2. 3. 10 & 11
Land high foothills
Soil 2nd rate gravelly
Oak & Sage brush.

North on a random line bet. Secs. 2 & 3
Va. 16° 50' E.

40.00 A pt. 15 lks E. of 1/4 Sec. cor. as renewed by me under Cont. No 154. End of New Survey

Subs. Tp. 4 N. R 1 E. S. L. M.

chus. Thence
S 0° 06' E on a tr
line bet. Secs. 2 & 3
with same va
45.00 Gulch drus. N.E.
50.00 Bench N.E. & S.W.
70.50 Gulch drus. N.E.
80.00 The cor. to Secs. 2. 3. 10 &
Land Mountains & foothills
Soil 2nd & 3rd rate. Roc
Oak and Maple brush
Scattering Cottonwood.
Sept 22/86

Beginning at the cor. to Sec
3. 4. 33 & 34 on S. Bd. of Tp
as set by me under this Cont.
I run
North bet. Secs. 33 & 34
Va. 16° 50' E
along top of Ridge
9.75 Descend ridge brs. N.E. & S
40.00 On W. slope of Divide set
Granite 15"x12"x9"–10" in

Subs. Tp. 4

us. Ground
MKd 1/4
mounta
9.40 Gulch
.00 near to
18"x14"x
for cor
mkd w
3 on E.
mount
Land
Soil
OAK &

East o
bet. Se

40.00 Set te
.40 Int. N
cor. to
Thence
on a tru
with

Tp. 4 N R 1 E S.L.M.

ns. Ground for 1/4 Sec. cor.
MKd 1/4 on W face raised
mound of stone alongside.
9.40 Gulch drns. S.W.
.00 near top of Divide set Granite
18"x14"x7" — 12" in the ground
for cor. to Secs. 27. 28. 33 & 34
mkd with 1 notch on S and
3 on E. edges and raised a
mound of stones alongside
Land high Mountains
Soil 3rd rate rocky
Oak & Larub brush.

East on a random line
bet. Secs. 27 & 34
Va. 16°50' E.
40.00 Set temp 1/4 Sec. cor.
.40 Int. N & S line 22 lks. N of
cor. to Secs. 26. 27. 34 & 35
Thence N 89°51' W
on a true line bet. Secs. 27 & 34
with same va.

Subs. Tp. 4 N R 1 E. S.L.M.

chns.	
4.50	Road in Gulch N. E. Ascend
40.20	Set Granite 15"x10"x8" — 10 in. in ground for 1/4 Sec. cor. mkd 1/4 on N face and raised Mound of stone alongside
63.00	Top of Divide brs. N & S.E.
80.40	The cor. to Secs. 27. 28. 33 & 34 Land High steep Mountain Soil 3rd rate rocky

North bet. Secs. 27 & 28
Va. 16°50' E.
Along W slope of divide

25.00	Ridge brs. S.W.
40.00	on W slope of Divide set Granite 14"x10"x6" — 9" in ground for 1/4 Sec. cor. mkd 1/4 on W face and raised a mound of stone alongside.
80.00	Near top of Divide set Granite 17"x13"x9" — 13 ins in ground for

BOOK-A-2

Subs. Tp.

Chns	cor to
	mkd
	and 3
	a mou
	Land
	Soil

East o
Secs.

40.00	Set te
80.45	Int.
	cor. to
	Then
	S
	line
8.50	creek
40.23	Set B
	ground
	on N f
	of stone
75.00	Top of

Subs. Tp. 4 N R 1 E. S.L.M

Chus cor to Secs 21. 22. 27 & 28
mkd with 2 notches on S
and 3 on E. edges. and raised
a mound of stone alongside.
Land high Mountains
Soil 3rd rate rocky

East on a random line bet
Secs. 22 & 27
Va. 16° 50' E
40.00 Set temp. 1/4 Sec. cor.
80.45 Int. N & S. line 20 lks. S of
cor. to Secs. 22. 23. 26. & 27
Thence
S 89° 51' W on a true
line bet. Secs. 22 & 27
with same va.
8.50 creek 4 lks. wide 3" deep. rus N.E.
40.23 Set Boulder 19" x 17" x 10". 1,4" in
ground for 1/4 Sec. cor. mkd 1/4
on N face and raised a mound
of stone alongside
75.00 Top of Divide N.W. & S.

BOOK-A-219

Subs. Tp. 4 N. R 1 E. of L. M.

Chns 80.45 The cor. to Secs. 21, 22, 27 & 28
Land high steep Mountains
Soil 3rd rate rocky

North bet. Secs. 21 & 22
Va. 16° 50' E.
Along top of Divide
40.00 Set Granite 20" x 12" x 8"
15" in ground for 1/4 Sec.
cor. mkd 1/4 on W face
and raised mound of stone
alongside.
80.00 On E. slope set Granite
24" x 15" x 8" — 18" in ground
and for cor. to Secs. 15, 16, 21
& 22 mk'd with 3 notes on
S & E. edges and raised a
mound of stones alongside
Land high Mountains
Soil 3rd rate rocky

Subs. Tp.

Chns. East o
Secs. 1

40.00 Set Co
0.30 Ont. N
cor. to
Thence
S
line be

39.00 creek
40.15 Set
in gro
mk'd
a mou
80.30 The co
& 22.
La
So
ve

L. M. Subs. Dp. 4 N R 1 E. S. L. M.

Subs. East on random line bet. Secs. 15 & 22
Va. 16° 50' E.
40.00 Set temp 1/4 Sec. cor.
0.30 Int. N & S line 26 lks. S of cor. to Secs. 14. 15. 22 & 23
Thence
S 89° 49' W. on a true line bet. Secs. 15 & 22
with same va.
39.00 creek 3 lks. wide 2" deep ons. SE.
40.15 Set Granite 16" x 12" x 7" 10" in ground for 1/4 Sec. cor. Mk'd 1/4 on N face and raised a mound of stones alongside
40.30 The cor. to Secs. 15. 16. 21 & 22.
Land High Mountains
Soil 3rd rate
very rocky.

Sept 23/86

Subs. Tp. 4 N R 1 E. S.L. M

chus. North bet. Secs. 15 & 16
va. 16° 50' E.

24.00 Head of Gulch drns S.E.
Springs 3 chs. S.E. Divide lrs N.

40.00 Set Granite 15"x9"x7"–10" in
ground for 1/4 Sec. cor. mk'd
1/4 on W face and raised a
mound of stones alongside.

47.50 Top of Ridge lrs. S.E. & N.W.

60.00 Gulch drns. E. springs about
5 chs. E. in gulch.

80.00 Set Granite 16"x14"x9"
12" in ground for cor. to
Secs. 9.10.15 & 16. mk'd wi
4 notches on S and 3 on E. ed
raised a mound of stones
alongside

Land high steep Mountai
Soil 3rd rate very roc

BOOK-A-219

Subs. Tp. 4

chus. East
bet. Se

40.00 Set te

80.42 Int.
of cor.
Then
S. 89
bet. Se

Along

40.21 Set
12" in
mk'd
raised
along

80.42 The
15 & 1
Lan
Soi
very

Subs. Tp. 4 N. R 1 E. S. L. M

Chus. East on a random line
bet. Secs. 10 & 15
Va. 16° 50' E.
40.00 Set temp 1/4 Sec. cor.
80.42 Int. N & S. line 17 lks. S
of cor. to Secs. 10. 11. 14 & 15
Thence
S. 89° 53' W on a true line
bet. Secs. 10 & 15
with same va.
Along south Slope of Ridge
40.21 Set Granite 17" x 11" x 10".
12" in ground for 1/4 Sec. cor
MK'd 1/4 on N face and
raised a mound of stone
alongside
80.42 The cor. to Secs. 9. 10.
15 & 16.
Land High Steep Mountain
Soil 3rd rate
very rocky.

BOOK-A-2

Subs. Tp. 4 N R 1 E. S. L. M.

Chns. North bet. Secs. 9 & 10
Va. 16° 50' E.

20.00 Ridge trs. E & W.

40.00 Set Sandstone 15"x10"x7"
10" in ground for 1/4 Sec. Cor.
Mkd 1/4 on W face and
raised a mound of stone
alongside.

60.00 Gulch trs E & W.

77.00 Top of Ridge trs. N.E. & W.

80.00 Set Granite 25"x10"x10"
18" in ground for cor to
Secs. 3. 4. 9 & 10. mkd with
3 notches on S and 3 on E.
Edges and raised a mound
of stone alongside
Land High rough Mountain
Soil 3rd rate rocky

Subs. Tp. 4

Chains East on
bet.

40.00 Set
80.50 Int
cor to
Thence
S 89° 5
bet. Sec

4.00 Gulch
15.00 Top of R
20.00 Gulch
40.25 Set
ground
on N
of stone
78.00 Head of
80.50 The cor
Land
Soil
Mostly
Laru

Subs. Tp. 4 N. R 1 E. S. L. M.

Chains East on a random line
bet. Secs. 3 & 10
Va. 16° 50' E

40.00 Set temp. 1/4 Sec. cor.
80.50 Int. N & S. line 22 lks. S of
cor. to Secs. 2. 3. 10 & 11
Thence
S 89° 51' W on a true line
bet. Secs. 3 & 10
with same va.
4.00 Gulch drns. N. E.
15.00 Top of Bench brs. N.E. & S
2.00 Gulch drns. N.
40.25 Set Boulder 13"x10"x8"-9" in
ground for 1/4 Sec. cor. mkd 1/4
on N face and raised a mound
of stone alongside.
8.00 Head of Gulch drns. N.E.
80.50 The cor. to Secs. 3. 4. 9 & 10
Land Mountainous
Soil 3rd rate Rocky
Mostly covered with oak and
Laurel brush

Subs. Tp. 4 N R 1 E S.L.M.

Chus. North on a true line bet. Secs. 3 & 4
Va. 16° 50' E

35.70 Ridge brs. N. E. & S.W.

40.00 Set Quartzite 12"x10"x7" – 8" in the ground for 1/4 Sec. cor. Mk 1/4 on W face and raised a mound of stones alongside.

62.00 Gulch drns. N.E.

80.60 Intersect 1st Stand. Par. North at a pt. 14 lks. E. of Stand. cor. to Secs. 3. 4. 33 & 34 where I set a Quartzite 11"x10"x10 8" in the ground for closing cor. to Secs. 3 & 4 Tp. 4 N. R1 Marked with 3 notches on E and 3 on W. edges and C. C. and raised a mound of stones alongside

Land High Mountains

Soil 3rd rate. Rocky Oak Maple and wild rose brush

Sept. 24th '86

BOOK-A-

Subs. Tp

Chus. B
cor.
33 o
set
Con
I r
bet.

27.00 Top
40.00 On
N.E.
14"x
for 1/4
on W
mou
60.00 Botto
80.00 Top
S.W.
21"x
for c
32 &
notch
E. ed
mok

Subs. T. 4 N. R. 1 E. S. L. M.

Chns. Beginning at the cor. to Secs. 4. 5. 32 & 33 on S. Bd. of T. 4. as set by me under this Contract
I run North
bet. Secs. 32 & 33
Va. 16° 50' E.
27.00 To a Ridge brs. N.E. & S.W.
40.00 On W slope of Ridge brs. N.E. & S.W. set Altgild 14"x10"x7"—9" in ground for 1/4 Sec. cor. mkd 1/4 on W face and raised a mound of stone alongside
60.00 Bottom of Canon drns. S.W.
80.00 Top of Ridge brs. N.E. & S.W. set Sandstone 21"x16"x11"—16" in ground for cor. to Secs. 28. 29. 32 & 33. mkd with 1 notch on S and 4 on E. edges and raised a mound of stones alongside

Subs. Tp. 4 N R 1 E & L M.

Land Mountainous
Soil 3rd rate Rocky
and Broken
Dense Undergrowth
oak and Maple brush

Subs

Tp. 4 N. R.

Chains Cast on
bet. sec.
V
0.00 Set ter
0.48 Intersect
cor. to
N
On a tr
with
5.00 Gulch
7.50 Top of Ridge
0.24 Set Qu
in groun
1/4 on
a moun
~~2.00 Top of~~
Descend
0.00 Bottom
Ascend
0.48 The co
Land
Soil 3rd
Dense
Oak an

Subdivisions

Tp. 4 N. R. 1 E. S. L. M.

Chains Cast on a random line bet. secs. 28 & 33

V. 16° 50' E.

0.00 Set temp 1/4 sec. Cor.

0.48 Intersect N. & S. line 27 lks. N of cor. to secs. 27. 28. 33 & 34

Thence

N. 89° 48' W.

On a true line bet. secs. 28 & 33 with same Va.

5.00 Gulch drs. S. Heads. N. W.

7.50 Top of Ridge ~~[illegible]~~ & SW

0.24 Set Quartzite 15 x 12 x 9 in. 10 in in ground for 1/4 sec. Cor. mkd. 1/4 on N. face and raised a mound of stones alongside

~~2.00 Top of Ridge [illegible] N. E. & S. W.~~

Descend

0.00 Bottom of Canon drs. S. W.

Ascend

0.48 The cor. to secs. 28. 29. 32. & 33

Land mountains

Soil 3rd rate. Rocky

Dense Undergrowth

Oak and Maple brush.

Subdivisions

Lp. 4 N. R. 1 E. S. L. M.

Chains North bet. secs. 28 & 29.
V. 16° 50' E.

Descend
27.50 Gulch S. W.
40.00 On Ridge brs N. E. & S. W.
Set Granite 13×11×7 ins 9 in
in ground for 1/4 sec. cor
Mkd 1/4 on W face and raised
a mound of stones alongside
60.00 Enter Bairs Canon drs S.
80.00 Set Porphany 16×12×8 ins 12
in ground for cor. to secs. 2
21. 28 & 29. Mkd. with 2 notch
on S. and 4 on E edges and
raised a mound of stones
alongside

Land High mountains
Soil 3rd rate rocky
Oak Maple Larab brush
Black Willows and Wildros

BOOK-A-21

S

Lp. 4 N. R. 1

Chains East on
bet. secs.
0.00 Set. te
0.44 Intersec
N of cor.
N
on a tr
with
Descend
0.00 Bottom
0.22 On top
Set San
in grou
1/4 on
mound
5.75 Enter
0.44 The co
Land
Soil 3
Dense

Subdivisions

Lp 4 N. R. 1. E. S. L. M.

Chain East on a random line
bet. secs. 21 & 28

V. 16° 50' E.

0.00 Set temp 1/4 sec. cor.
0.44 Intersect N and S line 23 lks
N of cor. to secs. 21. 22. 27 & 28
Thence

N. 89° 50' W.

on a true line bet. secs. 21 & 28
with same Va
Descend
0.00 Bottom of Cañon drs. S. W.
0.22 On top of Ridge brs. N. E. & S. W.
Set Sandstone 15 x 12 x 8 ins. 10 ins
in ground for 1/4 sec. cor. mkd
1/4 on N. face and raised a
mound of stones alongside
05.75 Enter Bairs Cañon
0.44 The cor. to secs. 20. 21. 28 & 29.
Land mountains
Soil 3rd rate Rocky
Dense brush

Subdivisions

Lp. 4 N. R. 1. E. S. L. M.

Chains North bet. secs. 20 & 21.
V. 16° 50' E.

5.00 Bottom of Bair's Canon Creek 6 lks wide 4 ins deep run ascend

15.00 Leave same

40.00 Set Quartzite 12×10×9 ins. 8 in in ground for 1/4 sec. cor. Mkd 1/4 on N. face and raised a mound of stones alongside

60.00 Top of Ridge brs. N. E. & S. W.

80.00 Set Granite 18×15×10 ins 13 ins in ground for cor. to secs. 16 W. 20 & 21. Mkd. with 3 notches on S. and 4 on Eedges and raised a mound of stones alongside

Land high mountains
Soil 3rd rate Rocky
Well covered with Oak and Maple brush.

BOOK-A-219

Sub

Lp. 4 N. R.

Chains East o
bet. sec

0.00 Set. te
0.50 Intersec
N. of cor.

N.
on a tr
with

9.00 Head
0.00 Leave
0.25 Set C
in grou
1/4 on
mound
9.00 Top of
0.50 The cor
Land h
Soil 3rd
Dense
Sept

Subdivisions

Lp 4 N. R. E. S.L.M.

Chains East on a random line
bet. secs. 16 & 21
V. 16° 50' E
0.00 Set temp. 1/4 sec. Cor.
0.50 Intersect N. & S. line 19 lks.
N. of cor. to secs. 15. 16. 21 & 22
Thence
N. 89° 52' W
on a true line bet. secs. 16 & 21
with same Va.
9.00 Head [illegible] of Bair's Cañon
0.00 Leave same along W slope of Divide
0.25 Set Cobblestone 12×10×8 ins. 8 ins
in ground for 1/4 sec. cor. mkd
1/4 on N. face and raised a
mound of stones alongside
9.00 Top of Ridge brs. N.E. & S.W.
0.50 The cor to secs. 16. 17. 20 & 21
Land high mountains
Soil 3rd rate rocky
Dense brush.
Sept 25/86

Subdivisions

Lp 4 N. R. 1 E. S. L. M.

Chains North bet. secs. 16 & 17.
V. 16°. 50' E.

8.35 Gulch drs. S. W.
18.40 Ridge N. E. & S. W.
25.00 Head of Gulch drs. S. W.
30.00 Top of Ridge brs. N. E. & S.
40.00 Set Sandstone 15×10×6 in
in ground for 1/4 sec. cor. mk
1/4 on W. face and raised
mound of stones alongside
78.00 Bottom of Gulch drs. S. W.
80.00 On N. Side of Gulch
Set Porphany 19×13×9 in
in in ground for Cor. to sec
8. 9. 16. & 17. mkd. with 4 Notch
on S. and E. edges and
raised a mound of stones
alongside
Land Mountains
Soil 3rd rate Rocky
Dense Undergrowth
Oak and Larab brush

BOOK-A-219

S

Lp 4 N. R

Chains East on
bet. secs.

0.00 Set
0.35 Intersec
Cks. N

N
on a
with
5.00 Top of Divid
0.18 Set Sa
in grou
1/4 on
a moun
1.00 Enter
0.00 Botto
0.35 The co
Land
Soil 3
Dense

Subdivisions

Sp. 4 N. R. 1 E. S. L. M.

Chains East on a random line bet. secs. 9 & 16

V. 16° 50' E

40.00 Set temp. 1/4 sec. cor.

50.35 Intersect N & S line 15 lks. N of cor. to secs. 9. 10. 15 & 16

Thence

N. 89° 54' W.

on a true line bet. secs. 9 & 16 with same Va.

25.00 Top of Divide Ins. N & S.

40.18 Set Sandstone 13 x 10 x 7 ins 9 ins in ground for 1/4 sec. cor. mkd. 1/4 on N. face and raised a mound of stones alongside

1.00 Enter Gulch drs. S. W.

10.00 Bottom of same

80.35 The cor. to secs. 8. 9. 16. & 17.

Land high mountains

Soil 3rd rate rocky

Dense brush.

Subdivisions

Tp. 4 N. R. 1 E. S. L. M.

Chains North bet. secs. 8 & 9.
V. 16° 50' E.

Ascend
8.00 Leave Gulch drs. S. W.
35.00 Top of Ridge brs. N. E. & S.
40.00 Set Quartzite 12×10×6 ins 8
in ground for 1/4 sec. cor. m
1/4 on W. face and raised
a mound of stones alongs
57.00 Bottom of Gulch drs. S.
75.00 Top of Ridge brs. N. E. & S.
80.00 Set Granite 16×12×9 ins 12
in ground for cor. to secs. 4
8 & 9 mkd. with 5 notches
on S. and 4 on E edges and
raised a mound of stone
alongside

Land Mountains
Soil 3rd rate Rocky
Oak and wildrose brush

BOOK-A-219

Subs. Tp. 4 N.
chns. East o
bet. S
40.00 Set te
80.30 Int. T
cor. to
Then
S 89° 53
bet. Se
26.00 Top of
Dense
30.00 Bottom
40.15 Set S
9" in the
mkd 1/4
a mou
61.00 Top of
80.30 The co
Land
Soil
Dense
maple

Subs. Tp. 4 N. R 1 E S. L. M

Chns. East on a random line
bet. Secs. 4 & 9
Va. 16° 50' E

40.00 Set temp. 1/4 Sec. cor.
80.30 Int. N & S line 16 lks. S of
cor. to Secs. 3. 4. 9 & 10
Thence
S 89° 53' W on a true line
bet. Secs. 4 & 9
with same va.

26.00 Top of Divide brs. N. W. & S. E.
Descend
30.00 Bottom of Gulch drns. S. W.
40.15 Set Sandstone 13" x 10" x 7"
9" in the ground for 1/4 Sec. cor.
Mkd 1/4 on N face and raised
a mound of stones alongside
61.00 Top of Ridge brs. N. E. & S. W.
80.30 The cor. to Secs. 4. 5. 8 & 9
Land Mountains
Soil 3rd rate Rocky
Dense undergrowth of oak and
maple brush

Subs. Tp. 4 N. R 1 E. S. L. M.

Chns. North on a true line bet. Secs. 4 & 5
Va: 16° 50' E

23.00 Bottom of Gulch runs. S. W.

40.00 On top of Ridge brs. N. E. & S. W.
Set Quartzite 14" x 11" x 8" - 9" in the
ground for 1/4 Sec. cor. Mkd 1/4
W pits and raised a mound of
stone alongside.

57.50 Gulch runs. S. W.

80.24 Intersect the 1st Stand. Par. No.
19 Lks E. of the Stand. cor
Secs. 4. 5. 32. & 33 where I set
a Quartzite 12" x 10" x 5" 8"
in the ground for closing c
to Secs. 4 & 5 - Tp. 4 N R 1 E
Marked with 4 notches on Ea
2 on W edges and C. C. and
raised a mound of stone
alongside

Land High Mountains
Soil 3rd rate rocky
Druse Underwood oak
and maple brush
Sept. 27/86

BOOK-A-21

Subs. Tp. 4 N. R 1 E. S. L. M.

Chns. North on a true line bet. Secs. 4 & 5
Va: 16° 50' E

23.00 Bottom of Gulch runs. S. W.

40.00 On top of Ridge brs. N. E. & S. W.
Set Quartzite 14" x 11" x 8" - 9" in the
ground for 1/4 Sec. cor. Mkd 1/4
W pits and raised a mound of
stone alongside.

57.50 Gulch runs. S. W.

80.24 Intersect the 1st Stand. Par. No.
19 Lks E. of the Stand. cor
Secs. 4. 5. 32. & 33 where I set
a Quartzite 12" x 10" x 5" 8"
in the ground for closing c
to Secs. 4 & 5 - Tp. 4 N R 1 E
Marked with 4 notches on Ea
2 on W edges and C. C. and
raised a mound of stone
alongside

Land High Mountains
Soil 3rd rate rocky
Druse Underwood oak
and maple brush
Sept. 27/86

Subdivisions

Sp. 4 N. R. 1 E. S. L. M.

Beginning at cor. to secs. 5. 6. 31 & 32. on S. bd. of Sp. as set by me under this Contract

I run

North bet. secs. 31 & 32

V. 16° 50' E.

21.00 Top of Ridge brs. N. E. & S. W.

40.00 Set Sandstone 15 × 11 × 7 ins. 16 ins in ground for 1/4 sec. cor. mkd. 1/4 on W. face and raised a mound of stones alongside

65.00 Ente Bair's Cañon drs. S. W.

80.00 Bottom of same

Set Boulder 20 × 14 × 10 ins 15 ins in ground for cor. to secs. 29. 30. 31. & 32 mkd. with 1. notch on S. and 5 on E. edges and raised a mound of stones alongside

Land mountains

Soil 3rd rate Rocky

Wild rose and Oak brush

Subdivisions

Tp. 4 N. R. 1 E. S. L. M.

Chains East on a random line bet. secs. 29 & 32

V. 16° 50' E.

40.00 Set temp 1/4 sec. cor.

80.38 Intersect N. & S. line 20 lks N. of cor. to secs. 28. 29. 32 & 33.

Thence

N 89° 51' W.

On a true line bet. secs. 29 & 32 with same Va.

Descend

40.19 Set Quartzite 15×12×8 ins. 10 ins ground for 1/4 sec. cor. mkd 1/4 on N. face and raised a mound of stones alongside

58.00 Gulch drs. S. W. about 10 chns to junc

60.00 Ridge N. E.

66.00 Enter Bairs Canon

80.38 The cor. to secs 29. 30. 31 & 32

Land high mountains

Soil 3rd rate Rocky

Dense brush.

BOOK-A-21

Sub

Tp. 4 N. R. 1

Chains West o

bet. sec

0.00 Set. te

0.25 Intersec

of cor t

as renew

Contra

on a t

with sa

0.00 Bottom

0.25 On top

Set Qua

groun

1/4 on N

mound

4.00 Descend

5.40 Bairs

0.25 The co

Land

Soil 3

Mostl

and

Subdivisions

Ch. 4 N. R. 1 E. S. L. M.

Chains West on a random line
bet. secs. 30 & 31.
V. 16° 50' E
0.00 Set temp 1/4 sec. cor.
0.25 Intersect Meridian 22 lks. N.
of cor to secs. 25. 30. 31 & 36.
as renewed by me Under
Contract No. 154 Thence
N. 89° 51' E.
on a true line bet. secs. 30 & 31
with same va.
0.00 Bottom of ravine drs. S. W.
0.25 On top of Ridge brs. N.E. & S.W.
Set Quartzite 14×10×8 ins 9 ins. in
ground for 1/4 sec. cor. mkd.
1/4 on N. face and raised a
mound of stones alongside
4.00 Descend into Bair's Canon
5.40 Bair's Creek. 8 lks wide 4 ins deep run S.W.
0.25 The cor. to secs. 29. 30. 31. & 32.
Land mountains
Soil 3rd rate Rocky
Mostly covered with Oak
and Sarah brush

Subdivisions

Sp. 4 N. R. 1 E. S. L. M.

Chains North bet. secs. 29 & 30
V. 16° 50 E.

Ascend

12.50 Bair's Creek. 7 lks wide 5 in deep runs

40.00 On top of Ridge brs. N. E. & S.
Set Quartzite 13×11×6 in. 9 in.
ground for 1/4 sec. cor. mkd.
1/4 on N. face and raised a
mound of stones alongside.

50.30 Gulch drns. S. W.

60.50 Top of Ridge brs. S. W. & E.

77.50 Bottom of Ravine drs. S. W.
Creek in same 3 lks. wide 4
deep runs S. W.

80.00 Set Granite 20×16×9 in. 15 in.
in ground for cor. to sec. 19.20
29 & 30 mkd. with 2 notches o
S. and 5 on E edges and raised
a mound of stones alongside

Land High mountains
Soil 3rd rate Rocky
Oak Maple and Wildrose
Undergrowth.

BOOK-A-21

S

Sp. 4 N. R.

Chains East on
bet. sec
V.

40.00 Set T

50.30 Interse
S. of co

on a
29 wit
Ascend

3.00 Bairs

12.00 Leave

40.15 On top
Set S
in gr
1/4 on
mound

65.00 Bottom
Cr. in
runs.

80.30 The
Land
Soil
Dense

Subdivisions

Tp. 4 N. R. 1 E. S. L. M.

Vaud East on a random line bet. secs. 20 & 29.
V. 16° 50' E.

40.00 Set temp. 1/4 sec. cor.

40.30 Intersect N & S. line 24 lks. S. of cor. to secs. 20. 21. 28 & 29

S. 89° 50' W. Thence on a true line bet. secs. 20 & 29 with same Va

Ascend

3.00 Bairs Cr. 6 lks wide 5 ins deep runs S. W.

12.00 Leave Bairs Canon drs. S. W.

40.15 On top of Ridge brs. N. E. & S. W.
Set Sandstone 14 x 9 x 8 ins. 9 ins in ground for 1/4 sec cor. mkd 1/4 on N. face and raised a mound of stones alongside

05.00 Bottom of Ravine drs. S. W.
Cr. in same 3 lks wide 4 ins deep runs. S. W.

80.30 The cor. to secs. 19. 20. 29 & 30

Land Mountains
Soil 3rd rate Rocky
Dense brush

Subdivisions

Lp. 4 N. R. 1 E. S.L. & M.

Chains West on a random line bet secs. 19 & 30

V 16° 50' E.

40.00 Set temp 1/4 sec. cor.

80.35 Intersect Meridian 14 lks. S. of cor. to secs. 19. 24. 25 & 30 as set by me under this Contract Thence

S. 89° 54' E.

on a true line bet. secs. 19 & 30 with same Va.

20.00 Top of Ridge brs. N.E. & S.W.

~~40.18~~ 40.35 Set Quartzite 16 x 10 x 8 ins 12 in in ground for 1/4 sec. Cor. mk 1/4 on N. face and raised a mound of stones along si

80.35 The cor. to secs. 19. 20. 29 & 30.

Land high mountains

Soil 3rd rate. Rocky

Oak, maple Wildrose and Shumack brush

Sept. 28/86

Subdivisions

Lp. 4 N. R. 1. E. S. L. M.

Chains North bet. secs. 19 & 20
V. 16° 50' E.

38.00 Lop. of Ridge brs. N. E. & S. W.

40.00 Set Quartzite 12×10×6 ins. 8 ins in ground for 1/4 sec. cor. mkd 1/4 on W. face and raised a mound of stones alongside

55.00 Creek in Ravine 10 lks wide 7 ins deep runs S. W.

60.00 Lop. of Ridge brs. N. E. & S. W.

75.00 Gulch drns. S. W.

80.00 Set Boulder 18×14×10 ins 13 ins in ground for cor. to secs. 17. 18. 19 & 20 mkd with 3 notches on S. and 5 on E. edges and raised a mound of stones alongside

Land broken mountains
Soil 3rd rate Rocky.
mostly covered with an undergrowth of Oak and wild roses.

Subdivisions

Tp. 4 N. R. 1. E. S. L. M.

Chains East on a random line bet. secs. 17 & 20

V. 16° 50' E.

40.00 Set temp 1/4 sec. cor.

80.40 Intersect N. & S. line 19 lks. S. of cor. to secs. 16. 17. 20 & 21

Thence

S. 89° 52' W.

On a true line bet. secs. 17 & 20 with same Va.

17.40 Bottom of Gulch drns. S. W.

20.15 Ridge N. E. & S. W.

32.00 Bottom of Gulch drns. S. W. heads N. E.

40.20 Set Quartzite 15×10×8 ins. 10 in ground for 1/4 sec. cor. mkd 1/4 on N. face and raised a mound of stones alongside

56.00 Ridge Crs. N. 69 S. W.
75.00 Gulch drns. S. W.

80.40 The cor. to secs. 17. 18. 19. & 20

Land high mountains

Soil 3rd rate. Rocky

Dense brush.

Subdivisions

Sp. 4 N. R. 1 E. S.L.M.

Chain West on a random line bet. secs. 18 & 19

V. 16° 50' E.

40.00 Set temp 1/4 sec. cor.

80.35 Intersect Meridian 18 lks. S. of cor. to secs. 13. 18. 19 & 24.

Thence

S. 89° 52' E

on a true line bet. secs. 18 & 19 with same Va.

47.50 Top of Ridge brs. N.E. & S.W.

80.35 Set Quartzite 14 x 9 x 8 ins. 9 ins. in ground for 1/4 sec. cor. mkd. 1/4 on N. face and raised a mound of stones alongside

Descend

80.35 The cor. to secs. 14. 18. 19 & 20

Land mountains

Soil 3rd rate. Rocky

Maple, Oak, & wildrose brush

Subdivisions

Lp. 4 N. R. 1 E. S. L. M.

Chains North bet. secs. 1 & 18
& 16° 50' E.

20.00 Top of Ridge N. E. & S. W.

40.00 Set Sandstone 16×10×8 in 12 in
in ground for 1/4 sec. cor. Mkd
1/4 on N. face and raised a
mound of stones alongside

60.00 Bottom of Gulch Drs. S. W.

80.00 Set Boulder 20×14×10 in 15 in
in ground for cor. to secs. 7. 8.
1 & 18 Mkd. with 4 Notches
on S. and 5 on E. edges and
raised a mound of stones
alongside

Land high ridges
Soil 3rd rate Rocky
Dense brush.

BOOK-A-21

Lp 4 N.

Chains East
bet. se

0.00 Set
0.36 Inter
S. of co

S.
On a
1 & 18
along
drns
0.00 Ascen
5.00 Top
0.18 Set
in gro
1/4 on
mour
0.36 The
Land
Soil
Dense

Subdivisions

Lp 4 N. R. 1 E. S. L. M.

Chains East on a random line bet. secs. 8 & 1 4/

V. 16° 50' E.

0.00 Set temp 1/4 sec. cor.

0.36 Intersect N. & S. line 21 lks S. of cor. to secs. 8. 9. 16 & 17.

Thence.

S. 89° 51. W.

On a true line bet. secs. 8 & 1 4/ with same Va.

Along N. side of Gulch drns S. W.

0.00 Ascend out of same

5.00 Top of Ridge brs. N. W.

4.18 Set Quartzite 18 × 10 × 9 ins. 13 ins in ground for 1/4 sec. cor. mkd. 1/4 on N. face and raised a mound of stones alongside

8.36 The cor to secs. 7. 8. 1 4/ & 18

Land high mountains

Soil 3rd rate Rocky

Dense brush.

Subdivisions

Lp. 4 N. R. 1 E. S.L. M.

Chains West on a random line bet. secs. 7 & 18.

V. 16° 50' E.

40.00 Set temp 1/4 sec. cor.

80.45 Intersect Meridian 24 lks of cor. to secs. 7. 12. 13 & 18.

Thence

S. 89° 50' E.

on a true line bet. secs. 7 & 18 with same Va.

21.00 Top of Ridge brs. N.E. & S.W.

~~40.25~~ 40.45 Set Sandstone 16×12×9 in. 12 in. in ground for 1/4 sec. cor. mkd. 1/4 on N. face and raised a mound of stones alongside

48.25 Gulch drns. S.

80.45 The cor. to secs. 7. 8. 17 & 18

Land high Ridges

Soil 3rd rate Rocky

Dense Undergrowth Map

Oak and Larab brush.

Sept 29/8

BOOK-A-2

Su

Lp. 4 N.

Chains North

8.00 Top of

5.00 Bottom

0.00 Set C

8 in. in

mkd. 1/4

raised

alongs

0.00 Top

0.00 On S

Set Qu

in grou

7 & 8.

on S.

a mou

Land

Soil

Dense

Subdivisions

Lp 4 N. R. 1 E. S. L. M.

Chain North bet. secs. 7 & 8
V. 16° 50' E.

8.00 Top of Ridge brs. N.E. & S.W.
15.00 Bottom of Gulch drs. S.W.
20.00 Set Cobblestone 12×10×8 ins
8 ins. in ground for 1/4 sec cor.
mkd. 1/4 on W. face and
raised a mound of stones
alongside
30.00 Top of Ridge brs. N.E. & S.W.
40.00 On S. edge of Gulch
Set Quartzite 19×16×10 ins 14 ins
in ground for cor to secs. 5-6.
7 & 8. mkd. with 5 notches
on S. & E. edges and raised
a mound of stones alongside

Land mountains
Soil 3rd rate Rocky
Dense brush.

Subdivisions

Lp. 4 N. R. 1. E. S. L. M.

Chains Cast on a random line bet. secs. 5 & 8

V. 16° 50' E.

40.00 Set temp 1/4 sec. cor.

80.40 Intersect N. & S. line 25 lk N. of cor. to secs. 4. 5. 8. & 9.

Thence

N. 89° 49' W

on a true line bet. secs 5 & 8 with same Va.

17.50 Top of Ridge brs. N. & S.

40.20 Set Sandstone 14 x 9 x 4 in. 9 in ground for 1/4 sec. cor. mkd 1/4 on N face and raised a mound of stones alongside

45.00 Bottom of Ravine drs. N.

80.40 The cor. to secs. 5. 6. 7 & 8

Land high mountains

Soil 3rd rate Rocky & sandy

Maple Oak and wild rose brush

BOOK-A-2

Julo Tp. 4

Chns. West on

bet.

40.00 Set ter

80.50 Int M

1. 6. 7 &

S 89° 5

bet. S

21.00 Top of

40.50 Set

the gr

mkd

a mou

65.00 Drace

73.00 Bottom

80.50 The co

Land

Soil

Druse

growth

North on

Subs. Tp. 4 N. R 1 E. S. L. M.

Chns. West on a random line
bet. Secs. 6 & 7
Va. 16° 50' E

40.00 Set temp. 1/4 Sec. cor.

30.50 Init Mer. 20 lks. S. of cor. to Secs.
1. 6. 7 & 12
S 89° 51' E on a true line
bet. Secs. 6 & 7
with a mer var

21.00 Top of Ridge bro. N.E. & S.W.

40.50 Set Reference 15" x 10" x 8" 10" in
the ground for 1/4 Sec. cor.
Mkd 1/4 on N face and raised
a mound of stones alongside

65.00 Descend into Gulch runs S.W.

73.00 Bottom of same

30.50 The cor. to Secs. 5. 6. 7 & 8
Land high Rocky Ridges
Soil 3rd rate Rocky
Brush oak and maple under
growth

North on a true line bet. Secs. 5 & 6

Subs. Tp. 4 N. R 1 E. S. L. M.

chns.	
	Va. 16° 50' E
2.00	Bottom of Gulch drns. S.W.
9.00	Ascend from Gulch
17.00	Top of Ridge lrs. N.E. & S.W
38.00	Bottom of Canon drns. S.W.
40.00	Set Sandstone 14"×9"×8"–9" in the ground for 1/4 Sec. cor. mkd 1/4 on W face and raised a mound of stone alongside Canon drns S.W
61.00	Top of Ridge lrs. N.E. & S.W.
80.60	Int 1st Stand. Par. North 30 lks. E of the Stand. cor. to Secs. 5. 6. 31 & 32 set by me under this Contract, where I set a Sandstone 15"×12"×7"–10" in the ground for closing cor. to Secs. 5 & 6 Tp. 4 N. R 1 E. marked with 5 notches on E and 1 on W. edges and C.C. and raised a mound of stone alongside.

Land broken high mountains
soil 3rd rate rocky
Dense oak and maple brush
Sept 30/86

BOOK-A-2

Genera
The land
survey
high brok
deep Gu
covered
undergr
timber,
has be
princip
There
in S.W
power
23. ne
season.
East
are use
purpose
the adj
Water
of the
for
in the
This T

General Drscripteon
The land embraced in this
survey of this Tp. consists of very
high broken and rocky Ridges
Deep Gulches & Canons. It is
covered with all Kinds of
undergrowth and some Pine
timber the best of the latter
has been taken out leaving
principally small timber.
There is a steam Saw Mill
in S.W.¼ Sec. 26 and a Water
power saw mill in S.E.¼ Sec.
23. neither are working this
season. The creeks on the
East side of the Divide
are used for irrigation
purposes by the settlers in
the adjoining Tps. The
Water on the West side
of the Divide is also used
for irrigation by the settlers
in the Salt Lake Valley.
This Tp. is not fit for

cultivation on account
of the high altitude
and the rough character
of the Mountains. There
is good grass for grazing
on the W side of the
Divide

Otto E Salomon
U. S. Dy. Surveyor.

BOOK-A-2

U. S. SURVEYOR

Salt Lak

The foregoin

Townhsip No 4

of the Salt Lake M

Otto

Under Contract N

day of Se

Septem

examined, the ne

made, the said fie

are hereby approv

E

U. S. SURVEYOR GENERAL'S OFFICE,

Salt Lake City, Utah, Oct 31 1891

The foregoing field notes of the ~~re~~ survey of the

Subdivisions

Township No. 4 North *Range No.* 1 East

of the Salt Lake Meridian. Executed by

Otto C. Salomon

Under Contract No. 155 *of the* 28th

day of June *1886, in the month of*

September *1886, having been critically examined, the necessary corrections and explanations made, the said field notes, and the surveys they describe are hereby approved.*

Ellsworth Daggett

U. S. Surveyor General for Utah.

BOOK-A-21

REPORT:

Filed Novem

Examined by John

Transcribed by J.

Compared by H.

FIE

OF THE

Salt

Township No. 5

Range No. 1

SALT L

UT

Ol

U.

Under his Co

Dated Ju

Survey commen

Survey complet

Jul

BOOK-A-219 125

2

REPORT:

Filed November 22nd 1887.

Examined by John H. Campe

Transcribed by John R. Bowman.

Compared by H. K. M. Atkinson & John H. Campe.

FIELD NOTES

OF THE Re SURVEY OF THE

Salt Lake Meridian

OF

Township No. 5 North

Range No. 1 East

OF THE

SALT LAKE MERIDIAN

IN

UTAH TERRITORY,

AS SURVEYED BY

Otto E Salomon

U. S. Deputy Surveyor,

Under his Contract No. 154

Dated June 28th 1886

Survey commenced Oct 2nd 1886

Survey completed " " 1886

✓ 1 mi 40 chs 00 lks ✓

BOOK-A-21

NAMES AND DUTIES OF ASSISTANTS.

	Compassman
Reginald S. Case	*Chainmun*
William Riggs	*Chainman*
Henry C. Kissel	*Chainman*
Joseph B. Gyle	*Chainman*
Emile Thomas	*Axeman*
	Axeman
	Flagman

✓ names of assistants
✓ [illegible]

BOOK-A-219

— Re-survey —

Salt Lake Meridian

Th 5 N R 1 E S.L.M

Re-survey
Salt Lake Meridian
Tp 5 N R 1 E

Chains

Re Survey commenced
Oct. 2nd 1886
with a Gurley Transit
examined and approved
by the U.S. Sur Generals
office-

Beginning at the standard cor to
Township ~~4 and~~ 5 N.R
1 E and 1 W as re established
by me under contract No
155 I run
North on a true resurvey meridian
line bet secs 31 + 36
V. 16° 50' E
Along W slope of high
mountain ridge
40.00 found no trace of old cor
Set sandstone 14 x 9 x 8 ins
9 ins in ground to re establish
1/4 sec cor mkd 1/4 on W.
face and raised a mound
of stones alongside -

BOOK-A-219

Salt

Tp 5 N

Chains

8000 found
set 2
15 ins
cor to
mkd w
5 on N
a mou
Land
Soil
Oak

North
line

Desen
1540 Flu
comes
about
1550 Road
1610 Webe
4 fee
1980 Teleg
2050
2060 Centr
3500 Ascen

Salt Lake Meridian

Tp 5 N R 1 E

Chains

8000 found no trace of old cor
set Quartzite 20 x 10 x 9 ins
15 ins in ground to re-establish
cor to secs 25. 30: 31 & 36
mkd with 1 notch on S and
5 on N edges and raised
a mound of stones alongside
Land high mountains
Soil 3d rate
Oak and wild rose brush

North on a true resurvey meridian
line bet secs 25 & 30
V. 16°50'E

Desend

1540 Flume runs S.W.
comes out of Weber River
about 1/4 mile N.E.

1550 Road runs N E & S.W.

1610 Weber River 75 Lks wide
4 feet deep runs S.W.

1980 Telegraph line N.E & SW

2050 " " "

2060 Centre U.P. R R track E & W

3500 Ascend

Re-survey
Salt Lake Meridian
Th 5 N.R.1.E

Chains
4000 found no trace of old cor
Set Granite 16 x 9 x 8 ins
12 ins in ground for reestablished 1/4 sec
cor. marked 1/4 on W. face
and raised a mound
of stone alongside.
Land high mountain
Soil 3° rate
Dense. Oak. willow and
wild rose brush
End of resurvey
Oct. 2nd 86

Gen. Description
For Gen. Des. see end
of subdivisions of this
Tp.
Otto E Salomon
U.S. Dep. Surveyor

BOOK-A-2

U. S. SURVEYOR

Salt Lake

The foregoin

Salt

Township No.

Executed by

Under Contract

day of Jun

Octo

examined, the n

tions made, the

they describe ar

Ells

U. S. SURVEYOR GENERAL'S OFFICE,

Salt Lake City, Utah, Oct 31st 1891

The foregoing field notes of the Resurvey of the Salt Lake Meridian

Township No. 5 North Range No. 1 E & W

Executed by Otis E Solomon

Under Contract No. 154 of the 28th day of June 1886, in the month of October 1886, having been critically examined, the necessary corrections and explanations made, the said field notes, and the surveys they describe are hereby approved.

Edward D Dagget

U. S. Surveyor General for Utah.

BOOK-A-2

REPORT:

Filed

Examined by

Transcribed by

Compared by

FIE

OF THE S

Salt L

Township No. 3

Range No. 1 E

SALT LAK

U

U. S

Under his

Dated

Survey Commen

Survey Complet

BOOK-A-219

133

2

REPORT:

Filed November 22nd 1887.

Examined by John H. Campe.

Transcribed by John R. Bowman

Compared by H. P. M. Atkinson and John H. Campe.

FIELD NOTES

OF THE SURVEY OF THE

Salt Lake Meridian

OF

Township No. 5 North between

Range Nos 1 East and 1 West

OF THE

SALT LAKE BASE AND MERIDIAN

IN

UTAH TERRITORY,

AS SURVEYED BY

Otto E. Salomon

U. S. Deputy Surveyor,

Under his Contract No. 155

Dated June 28th 1886.

Survey Commenced October 6th 1886

Survey Completed " " 1886.

4-40-20

NAMES AND DUTIES OF ASSISTANTS.

	Compassman
Reginald S. Casey	Chainman.
William Riggs	Chainman.
Henry C. Riesel	Chainman.
Joseph B. Gyle	Chainman.
Emile Thomas	Axeman.
	Axeman.
	Flagman.

wanted
✓ names of assistants
✓ dates.
✓ division lines

BOOK-A-219

Salt

Tp

BOOK-A-219

Salt Lake Meridian

Th 5 N R 1 E

Salt Lake Meridian

Th 5 N R 1 E

Chains

Survey commenced October 6th 1886 with a Gurley Transit examined and approved by the U S Sur Generals Office

Beginning at the 1/4 Sec cor between secs 25 & 30 on the meridian as re-established by me under Contract No 154

I run North on a true meridian line bet secs 25 & 30

N. 16° 50' E

Along W slope of ridge brs NE and SW.

17.50 Bottom of Canon brs SW.

80.00 in Canon

Set Quartzite 19 x 10 x 8 ins 14 ins in ground for cor to secs 19. 24. 25 & 30 mkd with 2 notches on S and 4

Salt

Th 5 N

Chains N edges

mound

Land

Soil

Dense

North on

line bet

3.00 Accord

along

10.00 Set Sa

10 ins

cor mk

and ra

stones

10.00 Set Gro

15 ins

to secs

with 3

edges

of stones

Land

Soil 3

Salt Lake Meridian

Tp 5 N R. 1. E

Chains N edges and raised a mound of stones alongside
Land high mountain
Soil 3d rate
Dense brush and rocky

North on a true meridian line bet secs 19 & 24
V. 16°50' E

3,00 Ascend out of canon dn SW along E slope of mountain

4000 Set sandstone 15 x 9 x 6 ins 10 ins in ground for 1/4 sec cor mkd 1/4 on W face and raised a mound of stones alongside –

5000 Set Granite 20 x 12 x 9 ins 15 ins in ground for cor to secs 13. 18. 19 & 24 marked with 3 notches on N and S edges and raised a mound of stones alongside
Land high broken mts
Soil 3d rate very rocky –

Salt Lake Meridian

Th 5 N. R. 1 E.

Chains North on true meridian.
line bet secs 13 & 18
V. 16° 50' E
Descend along E slope
1600 Gulch drains S. E.
Ascend
4000 Set Quartzite 17 x 11 x 5 ins
13 ins in ground for 1/4 Sec
Cor mkd 1/4 on W. face and
raised a mound of stones
alongside -
6000 Top of ridge brs S. E. & N. W.
8000 on N slope of ridge
Set sandstone 16 x 9 x 7 ins 12" in ground
for Cor. to secs 7, 12, 13 & 18
mkd with 4 notches on S
and 2 on N edges and
raised a mound of stones
alongside
Land high broken
mountains
Soil 3rd rate
unfit for cultivation -

Sal

T

Chains North o
line be

Descen
300 Bottom
Ascen
4000 Set Q
8 ins in
Cor mkd
raised
along
Ascen
6450 Top of
8000 on N
Set Qu
13 ins
secs 1,
with 5
N. edg
mou
Land
Soil
Map
rose

Salt Lake Meridian

Tp 5 N R 1 E

Runs North on a true meridian
line bet secs 7 & 12
V. 16° 50' E
Descend
300 Bottom of Gulch bears S.E.
Ascend
1000 Set cobblestone 12 x 10 x 10 ins
8 ins in ground for 1/4 sec
Cor mkd 1/4 on W. face and
raised a mound of stones
alongside
Ascend
5450 Top of ridge bears SE & NW
8000 on E slope of mountain
Set Quartzite 17 x 12 x 11 ins
13 ins in ground for Cor to
secs 1, 6, 7 & 12 marked
with 5 notches on S and 1 on
N. edges and raised a
mound of stones alongside
Land high broken hills
Soil 3d rate
Maple. Oak and wild-
rose brush -

Salt Lake Meridian

Tp. 5. N. R. 1. E

Chains North on a random line
bet secs 1 and 6
V. 16° 50' E
4000 Set temp 1/4 sec cor
8020 Intersect N Bd of Tp, 25
lks E of cor to Tps 5 & 6 N
R 1 E and 1 W which I found
standing properly marked
corresponding with descriptio
furnished me by the U S
Sur Generals office viz
Lime stone 26" x 10" x 6" above gro
properly marked
which I renewed by setting
18 ins in ground and
raising a mound of stones
alongside Thence
S 0° 11' E
on a true meridian line
bet secs 1 & 6
with same Va
Descend
3900 Bottom of Gulch Dn S.E.
4020 On N slope of mountain

BOOK-A-2

Salt

Tp

Chains Set bo
15 ins i
sec co
and ra
stones a
Ascend
8020 The co
Land
Soil 3
Dense
Oak a
some
Cel

For Gen
sub

Salt Lake Meridian
T 11 S R 1 E

Plains Set boulder 20 x 16 x 9 ins
15 ins in ground for 1/4
Sec Cor mkd 1/4 on W face
and raised a mound of
Stones alongside —
Ascend
3020 The Cor to Secs 1, 6, 7 & 12
Land high mountains
Soil 3d rate
Dense undergrowth
Oak and wild rose
Some Quartz gas timber
October 6th 86

For General Descriptions see
subdivisions of this T 11 S.
Otto E Salmon
U.S. Dep. Surveyor

BOOK-A-

U. S. SURVEYOR

Salt Lake C

The foregoing

Township No.

Executed by

Under Contract

day of

examined, the ne

tions made, the

they describe are

BOOK-A-219

U. S. SURVEYOR GENERAL'S OFFICE,

Salt Lake City, Utah, Oct 31 1891

The foregoing field notes of the survey of the

Salt Lake Meridian

Township No. 5 South Range Nos 1 & 1 West

Executed by Otto E. Salomon

Under Contract No. 155 of the 28th

day of June 1886, in the month of

October 1886, having been critically

examined, the necessary corrections and explanations made, the said field notes, and the surveys they describe are hereby approved.

Ellsworth Daggett

U. S. Surveyor General for Utah.

BOOK-A-2

REPORT:

Filed Hovem

Examined by John

Transcribed by Jen

Compared by [illegible]

FIE

OF THE

North

Township No. 5

Range No. 1

SALT L

UT

Otto E

U.

Under his Con

Dated Jun

Survey commen

Survey complete

2nd 70

BOOK-A-219

145

REPORT: 2

Filed November 22nd 1887.

Examined by John H. Campe

Transcribed by Jennie V. Bowman.

Compared by H. R. McAtkinson & John H. Campe.

FIELD NOTES

OF THE SURVEY OF THE

North Boundary

OF

Township No. 5 North

Range No, 1 East

OF THE

SALT LAKE MERIDIAN

IN

UTAH TERRITORY,

AS SURVEYED BY

Otto E Salomon

U. S. Deputy Surveyor,

Under his Contract No. 155

Dated June 28th 1886

Survey commenced October 6th 1886

Survey completed — — 1886

2 m 70 chs 15 lks

BOOK-A-219

NAMES AND DUTIES OF ASSISTANTS.

	Compassman
Reginald S. Casey	Chainman
William Riggs	Chainman
Henry C. Kiesel	Chainman
Joseph B. Gyle	Chainman
Emile Thomas	Axeman
	Axeman
	Flagman

✓ names of assistants
✓ dates?

BOOK-A-219

TANTS.

npassman

ainmun

ainman

ainman

ainman

eman

eman

gman

North Boundary

Tp 5 N R 1 E S.L.M

Chains Survey commenced October 6th 1886 with a Gurley Transit examined and approved by the U.S. Sur General office

Beginning at the cor to secs 3. 4. 33 & 34 on N Bd of Tp as renewed by me under Contract No 154 of June 28th 1886. I run West on a true line bet secs 4 & 33

V. 16°50' E

3200 Top of ridge brs N & S
Descend

4000 Gulch drains S.
In bottom of same
Set sandstone 13 x 9 x 7 in
9 ins in ground for 1/4 sec
cor mkd 1/4 on N face and
raised a mound of stone alongside

BOOK-A-2

North

Tp 5 N

Chains Ascend
8000 on E ol
Set Qu
16 ins i
to secs
with 4 r
on W e
a mou
Land 1
Soil 3
Dense

West on
Secs 5

Ascend
4000 on E s
Set Sa
10 ins i
cor mk
raised
alongs
4500 Top of

North Boundary

17h S R 1 E S.L.M

Chains Ascend

8000 on E slope of high mt
Set Quartzite 21 x 10 x 8 ins
16 ins in ground for cor
to secs 4. 5. 32 & 33 mkd
with 4 notches on E and 2
on W edges and raised
a mound of stone alongside
Land high broken mts
Soil 3d rate
Dense brush and rocky

West on a true line bet
secs 5 & 32
V. 16° 50' E
Ascend

4000 on E slope of high mt
Set Sandstone 15 x 8 x 6 ins
10 ins in ground for 1/4 sec
cor mkd 1/4 on N face and
raised a mound of stones
alongside

4500 Top of ridge brs N & S

North Boundary

Tp 5 N R 1 E S L M

Chains Desend

8000 on W slope of ridge brs N and S

Set a Granite 20 x 16 x 8 in 15 ins in ground for cor to secs 5. 6. 31 & 32 mkd with 5 notches on E and 1 on W edges and raised a mound of stones alongside

Land high mountain

Soil 3d rate

nearly all covered with dense oak. maple and wild rose brush -

---

West on a random line bet secs 6 and 31

V. 16° 50' E

4000 Set temp 1/4 sec cor

7015 Intersect meridian 16 lks S of cor to Tps 5 & 6 N R 1 E and 1. W. as renewed by me under the contract Thence

North Bd. Tp. 5 N. R 1 E S. L. M.

Chains

S. 89° 53' E.
on a true line bet. Secs.
6 & 31
with same va.
Descend
0.15 Set Quartzite 12"x9"x8". 8"
in ground for 1/4 Sec. Cor.
mkd 1/4 on N face, and
raised a mound of stones
alongside
43.25 Near head of Canon. Brs. S.
Ascend
80.15 The cor. to Secs. 5, 6, 31 & 32
Land high mountains
Soil 3rd rate
Brush undergrowth and
very rocky.
October 6/66

General Description
For General Description
see end of Subdivision
of this Tp.
Otto E Salomon
U.S. Dep. Surveyor.

BOOK-A-

U. S. SURVEYOR

Salt Lake C

The foregoing

North

Township No. 5

Executed by O

Under Contract

day of Jun

October

examined, the ne

tions made, the

they describe ar

E

U. S. SURVEYOR GENERAL'S OFFICE,

Salt Lake City, Utah, Oct 31 *1891*

The foregoing field notes of the survey of the

North Boundary

Township No. 5 North *Range No.* 1 East

Executed by Otto E. Salomon

Under Contract No. 155 *of the* 28th

day of June *1886, in the month of*

October *1886, having been critically examined, the necessary corrections and explanations made, the said field notes, and the surveys they describe are hereby approved.*

Ellsworth Daggett

U. S. Surveyor General for Utah.

BOOK-A-2

REPORT:

Filed

Examined by

Transcribed by

Compared by

FIEL

OF THE S

Township No.

Range No.

SALT LA

UTA

U. S.

Under his

Dated

Survey commenc

Survey Complete

BOOK-A-219

2

REPORT:

Filed November 25th 1887.

Examined by John H. Campe.

Transcribed by Mary June Woodward

Compared by Mary June Woodward & William H. Towe.

FIELD NOTES

re

OF THE SURVEY OF THE

Subdivision

OF

Township No. 6 North

Range No. 1 East

OF THE

SALT LAKE MERIDIAN

IN

UTAH TERRITORY.

AS SURVEYED BY

Otto E. Salomon

U. S. Deputy Surveyor,

Under his Contract No. 154,

Dated June 28th, 1886.

Survey commenced Oct. 2nd 1886

Survey Completed " 5th 1886

12-30-v

NAMES AND DUTIES OF ASSISTANTS.

	Compassman
Reginald S Casey	Chainman.
William Riggs	Chainman.
Henry C Kiebel	Chainman.
Joseph B. Gyle	Chainman.
Emile Thomas	Axeman.
	Axeman.
	Flagman.

✓ names of assistants
✓ to be rewritten

BOOK-A-219

Re survey
Tp. 5 N.
hains Survey
Octob
With a
examine
the U.S.

Begin
Secs. 34
Par. Nor
Tp. wh
and pro
which
Descript
by the U.
Viz: a
and whi
10" in gr
mound
I run
re-sur
34 & 35

4000 set ten
0.00 Found

BOOK-A-219

Re survey Subdivisions
Tp. 5 N. R 1 E. S. L. M.

lains Survey commenced
October 2nd 86
With a Surley Transit
Examined and approved by
the U. S. Surveyor Gen. Office

Beginning at the cor. to
Secs. 34 & 35 on the 1st Stand
Par. North and S. B. of this
Tp. which I found standing
and properly mk'd and
which corresponds with the
description furnished me
by the U. S. Surv. Gen. Office
Viz: a Quartz stone 15"x8"x7"
and which I know by setting
10" in ground and raising a
mound of stones along side
I run North on a random
re-survey line bet Secs.
34 & 35

Va. 16° 50' E

40.00 set temp 1/4 Sec. cor.
80.00 Found old cor. standing

Re-Survey Subdivisions

chains properly marked and corresponding with description furnished by the U. S. Surv. Gen. Off.
Viz: A Boulder 15"x10"x6" which I re-new by setting 10" in the ground and raised a mound of stone alongside
Thence I run
South on a true re-survey line bet. Secs. 34 & 35
Wa. 16°50'

40.00 Found no trace of old cor. On W. slope of Mtn.
Set a Quartzite 12"x8"x6" 8" in the ground for 1/4 Sec. Cor. mk'd 1/4 on W. face and raised a mound of stone alongside
Deep Ravine runs N.E. & N heads S.W. & S.

42.00 Ascend

74.35 Ditch 5 lks. wide 5 in deep runs E across N. slope of Mtn

80.00 The cor to Secs. 34 & 35

BOOK-A-21

Tp. 5 N. 1

Chains Land W
Soil 3

Begin
Secs. 2
Salt L
East o
line b

40.00 set
69.70 Found
31. & 32
marke
the de
U. S. S
Viz: S
60"
and w
a Gra
groun
cor. to
mk'd

BJK-A 219

T. 5 N. R. 1 E. S. L. M.

Uintah Land Mountains.
Soil 3rd rate — rocky

Beginning at the Cor. to Secs. 25. 30. 31 & 36 on the Salt Lake Mer. I run East on a random re-survey line bet. Secs. 30 & 31
Va. 16° 50' E.
4.00 set temp. 1/4 Sec cor.
69.70 Found the cor. to Secs. 29. 30 31. & 32. standing and properly marked, and agreeing with the des. furnished me by the U. S. Surveyor Gen. Office Viz: Stationary Granite rock 60" x 50" x 45"
and which I re-new by setting a Granite 18" x 14" x 12": 14" in ground for re-established cor. to Secs. 29. 30. 31 & 32 mk'd with 1 notch on S and

Re-Survey Subdivisions

Chains 5 on E edges and raised a mound of stones alongside
Thence I run W
West on a true re-survey line bet. Secs. 30, 31
with same Va.

40.00 Found no trace of old cor.
Set Boulder 15" x 12" x 8". 10" in ground for 1/4 Sec. cor. mk'd 1/4 on N face and raised a mound of stones alongside

69.70 The cor. to Secs. 29. 30. 31 & 32
Land High broken Mtns
Soil 3rd rate Rocky

North on a random re-survey line bet. Secs. 29 & 30
Va. 16°50' E

40.00 Found old cor. standing and properly marked and corresponding with the

Tp. 5. N R. 1

Chains Des. furn
U. S. Surv
a Gran
which I
16" in
raising
alongsi
End of
Thence
South
line b

descend
1.35 Centre
1.50 Telegraph
2.80 " "
3.60 Weber
4 ft. de
4.60 acros
5.80 Road b
40.00 The co
Land h
Soil 3rd

T. 5 N. R. 1 E. S. L. M.

Basis Brs. furnished me by the U.S. Surv. Gen. Office Viz:
a Granite stone 22" x 8" x 5" which I renewed by setting 16" in the ground and raising a mound of stones alongside
End of re-survey
Thence I run
South on a true re-survey line bet. Secs. 29 & 30 with same Va.

1.35	opposite Centre U. P. R. R. track bears E & W
1.50	Telegraph line E & W.
2.80	" " " "
3.60	Weber River 100 lks. wide 4 ft. deep runs W.
4.60	across same
5.80	Road bears N. E. & S. W
40.00	The cor. to Secs. 29. 30. 31 & 32

Land high broken hills
Soil 3rd rate — rocky

Re-Survey Subdivisions

Chains East on a random re-survey line bet. Secs. 29 & 32

Va. 16°50'

40.00 Set temp. 1/4 Sec. Cor.

80.00 Old cor. standing and properly marked, and agreeing with the des. furnished me by the U. S. Surveyor Gen. Office Viz: Granite 36" x 24" x 24 above ground which I renewed by raising a stone mound alongside for re-established cor to Secs. 28. 29. 32 & 33

Thence I run

West on a true re-survey line bet Secs. 29 & 32 with same Va.

2.00 Bottom of Canon drus. N. W

30.00 Top of Mountain Crs. S. E & N

40.00 found no trace of old cor. Canon set Quartzite 18" x 14" x 6" - 12" in ground for re-established 1/4 Sec.

Tp 5 N R

Chains mkd 1/

a mound

44.50 Bottom

75.00 Head

80.00 The co

Land

Soil

Dense

North

survey

40.00 End of

Found

properly

ponds

me

Gen.

a Gra

which

10" in

a mo

Then

Tp 5 N R 1 E. S L. M.

chains mkd 1/4 on N face and raised
a mound of stone alongside.
44.50 Bottom of Ravine drns. N.
75.00 Head of Ravine drns. N
80.00 The cor. to Secs. 29. 30. 31 & 32
Land high broken Mtns.
Soil 3rd rate — rocky
Dense oak brush.

North on a random re-
survey line bet. Secs. 28 & 29
Va. 16°50' E.
40.00 End of Re-survey
Found old cor. standing and
properly marked which corres-
ponds with the des. furnished
me by the U. S. Surveyor
Gen. Office Viz
a Granite rock 15" x 10" x 9"
which I re-newly re-setting
10" in the ground and raising
a mound of stones alongside
Thence I run

Re-Survey Subdivisions

Chains South on a true re-survey line bet. Secs. 28 & 29 with same va.

8.45 Road from Uintah to Peterson bears E & W

10.00 Weber River 150 lks. wide 2 ft. deep runs W.

11.83 Telegraph line brs. E & W

12.00 Centre U.P. RR track " "

12.50 Telegraph line " "

Ascend slope

26.00 Top of Mtn. brs. S.W

35.00 descend to Devils Gate Canon drns. N.W.

40.00 Corner to secs 28, 29, 32 & 33

Land high precipitous Mtns.

Soil 3rd rate rocky

Dense oak brush.

East on random re-survey line bet. Secs. 28 & 33

Va. 16°50' E

40.00 set temp 1/4 Sec. Cor

80.00 Found old cor standing and

BOOK-A-219

Tp. 5 N.

Chains properly
corresp
furnish
Sur. G
a Quar
which
13" in t
raising
alongs
bet
33 & 34
West
Surve
28 &

20.00 Top of
40.00 Found
Set Qu
12" in g
1/4 Sec
N face
mom
65.00 Ridge
Desc

Tp. 5 N. R 1 E. S. L. M.

Thence properly marked which corresponds with the des. furnished me by the U. S. Sur. Gen. Office Viz: a Quartz stone 18" x 8" x 6" which I re-new by setting 13" in the ground and raising a mound of stone alongside, for re-established ~~on~~ to Secs. 27. 28 33 & 34 Thence I run West on a true re-Survey line bet. Secs. 28 & 33

with same Va

20.00 Top of Ridge Crs. N.E. & S.W.

40.00 Found no trace of old cor. Set Quartzite 18" x 9" x 6" — 12" in ground for re-esta. 1/4 Sec. Cor. marked 1/4 on N face and raised a mound of stone alongside

65.00 Ridge Crs. N.W & S.E. Descend Devils Gate Cañon

Re-Survey Subdivisions

chns
8000 The cor. to Secs. 28. 29
32 & 33.
Land high mountains
Soil 3rd rate-very rocky
Dense Oak brush.
Oct. 2nd 86.

East on a random line
bet. Secs. 27 & 34
Va. 16°50' E.
40.00 Set temp. 1/4 Sec. Cor.
80.00 The cor. to Secs. 26. 27. 34 &
35 re-established by me
under this Cont.
Thence I run
West on a true re-surv
line bet. Secs. 27 & 34
with same va.
Ravine drns. N.E.
35.00 Top of low hill
40.00 Found no trace of old
cor. Set Granite 12" x 9
7" - 8" in the ground
for re-estat. 1/4 Sec. co

Tp. 5 N

chns Mkd
raised
along
44.00 Can
80.00 The c
33 & 3
Land
Soil
rock
Dens

North
surv

40.00 Set
80.00 Foun
prope
ding
me
Offic
18" x
by se
and

Tp. 5 N R 1 E S.L.M.

chus Mkd 1/4 on N face and raised a mound of stone alongside

44.00 Canon road brs. N & S.

80.00 The cor. to Secs. 27. 28 33 & 34

Land Mountains

Soil 2nd and 3rd rate rocky.

Dense oak and sage brush

North on a random re-survey line bet Secs. 27 & 28

Va. 16° 50' E

40.00 Set temp. 1/4 Sec. cor.

80.00 Found old cor. standing properly marked correspon-ding with the des. furnished me by the U.S. Surv. Gen. Office Viz: A Quartz stone 18" x 13" x 5" which I renewed by setting 13" in the ground and raising a mound of

Re-Survey Subdivisions

Chains stone alongside for re-established cor to Secs. 21. 22. 27 & 28 Thence I run
South on a true re-survey line bet. Secs. 27 & 28 with same va

4.00 No trace of old cor.
Set Quartzite 24"x16"x16" 18" in the ground for re-established 1/4 Sec. cor. mkd 1/4 on W face and raised a mound of stone alongside.

43.00 Fort of Mountain brs. N & S.
43.65 Road Uintah to Peterson E & W.
44.60 Weber River 60 lks. wide 4 ft. deep runs S.W.
52.20 Telegraph line brs. E & W.
52.60 Centre of U.P.R.R. track brs. E & W.
52.80 Telegraph line brs. E & W.
65.00 Top of Mountain brs. E & S.W.

BOOK-A-219

Tp. 5 N.

chns 8.00 The co
and 34
Land
Soil
Dense

North
survey

4.00 Set te
8.00 old co
properly
with
by the
viz: A
12"x 8"
by set
and ra
stone
re-es
Secs.
Then
Sou

T. 5 N. R. 5 E. S. L. M.

Chs. 80.00 The cor. to Secs. 27. 28. 33 and 34
Land high broken ridges
Soil 3rd rate rocky
Dense oak brush

North on a random re-survey line bet. Secs. 21 & 22
Va. 16° 30' E
40.00 Set temp. 1/4 Sec. cor.
80.00 old cor. standing and properly marked such agrees with the des. furnished me by the U.S. Surv. Gen. Office viz: a Quartz stone 15" x 12" x 8" which I re-newed by setting 10" in the ground and raising a mound of stone alongside for re-established cor. to Secs. 15. 16. 21 & 22.
Thence I run
South on a true

Re-Survey Subdivisions

Chains	re-survey line bet Secs. 21 & 28 Va 16°50' E
30.25	Branch of Creek 5 lks. wide 3" deep runs E
32.40	Cañon road lrs. N.W. & S.E.
33.95	Creek 10 lks wide 6" deep runs S.E.
40.00	old cor. standing, properly mk'd which corresponds with description furnished me by the U.S. Surveyor Gen. Office Viz: a bould 14"x10"x6". which I renewed by setting 9" in ground and raised a mound of stone alongside for re-establish 1/4 Sec. cor. ascend.
57.40	Top of N slope of Ridge bears S.
80.00	The cor. to Secs. 21.22. 27 & 28
	Land high rolling mtns. Soil 3rd rate rocky Dense oak & Maple brush

BOOK-A-2

Tp. 5 N.

Chains	West o line
4000	End of Found and p agree furnis Surve a Bou I ren the gr a m side f 1/4 Se I re East line
2.00	Cre run
4.00	The 21 & 2

Tp. 5 N. R. E S. L. M.

Chains West on random re-survey line bet. Secs. 16 & 21
Va. 16°50' E

4.00 End of Re-survey.
Found old cor. standing and properly marked agreeing with the des. furnished me by the U. S. Surveyor Gen. Office Viz. a Boulder 13" x 12" x 8" which I renewed by setting 9" in the ground and raising a mound of stones alongside for re-established 1/4 Sec. cor. Thence I run
East on a true re-survey line bet. Secs. 16 & 21
with same va.

2.00 Creek 6 lks. wide 4" deep runs S.

4.00 The cor. to Secs. 15, 16 21 & 22.

Re-Survey Subdivisions

chns Land high Mountain
Soil 3rd rate rocky
Dense oak brush
Oct. 4th 86

North on random re-survey
line bet. Secs. 15 & 16
Va. 16° 50' E
40.00 set temp 1/4 Sec. cor.
80.00 Old cor. standing, properly
marked, agreeing with
des. furnished me by the
U.S. Surveyor Gen Office
Viz: Sand stone 18" x 10" x
8"
which I renew by setting
12" in the ground, and
raise a mound of stone
alongside for re est.
cor to Secs. 9.10.15 & 16
Thence I run
South on a true re-survey
line bet. Secs. 15 & 16.
with same va

BOOK-A-2

Tp. 5 N. 1

chns
.75 Spring
3" Le
10.00 Top of
18.50 Sprin
3 in Ce
25.00 Botto
drus
40.00 No T
Bout
re-es
1/4 on
a in
56.00 Ridg
80.00 The
21 an
Land
Soil
Dens

West
line

40.00 End

Tp. 5 N. R 1 E. S. L. M

Chs.
.75 Spring branch 2 lks. wide 3" deep runs S. E.
10.00 Top of low Ridge N. & S.
18.50 Spring branch 2 lks. wide 3 in deep runs E.
25.00 Bottom of Broad Canon runs S. E.
40.00 No trace of old cor. Set in ground Boulder 14" x 9" x 8" — for re-est. 1/4 Sec. cor. Mkd 1/4 on W. face and raised a mound of stone alongside
66.00 Ridge runs N. W. & S. E. descend
80.00 Fd cor. to Secs. 15. 16 21 and 22
Land high broken ridges Soil 3rd rate — rocky Dense oak brush.

Week on random re-survey line bet. Secs. 9 & 16 Va. 16° 50' E

40.00 End of Re-Survey

Re-Survey Subdivisions

chains	Old cor. standing properly marked, and corresponds to the des. furnished me by the U. S. Surveyor Gen. Office Viz A Boulder 10"x9"x6" which I renewed by setting 7" in ground and raising a mound of stone alongside for re-est. 1/4 Sec. Cor. Thence I run East on a true re-survey line bet. Secs. 9 & 16 with same va.
5.00	Bottom of Canon drns S.E. ascend
20.00	Top of Ridge brs. N.W.E. & S.W.E.
36.00	Spring Branch 2 lks. wide 3 in. deep runs S.E.
40.00	The cor. to Secs. 9.10.15 & 16 Land high Mountains Soil 2nd rate rocky scattering Pines & brush.

BOOK-A-2

Tp. 5 N R.

Chns	North line
40.00	Set
80.00	old c
	mark
	des. fu
	Survey
	Boulder
	which
	10"
	raise
	along
	to S
	I ru
	South
	bet.
	mount
40.00	No tra
	16"x8
	for
	1/4 o
	mon
80.00	The

Tp. 5 N. R. 1 E. S. L. M.

Thus North on random re-survey line bet. Secs. 9 & 10

Va. 16° 50' E

40.00 Set temp. 1/4 Sec. Cor.

80.00 old cor. standing, properly marked and agreeing with des. furnished me by the Surveyor Gen. Office. Viz:

Boulder 15"x10"x6" properly marked

which I renewed by setting 10" in the ground and raise a mound of stone alongside for re-est. cor. to Secs. 3. 4. 9 & 10 Thence I run

South on true re-survey line bet. Secs. 9 & 10 along E slope of mountain with same Va.

40.00 No trace of old cor. Set Quartzite 16"x8"x6". 12" in the ground for re-est. 1/4 Sec. cor. marked 1/4 on W face, and raised a mound of Stone alongside

80.00 The cor. to Secs. 9. 10. 15 & 16

Re-Survey Subdivisions

Chains Land high Mountain
Soil 3rd rate rocky
Mostly covered with brush

West on random re-survey line
bet. Secs. 4 & 9
Va. 16°50' E.

40.00 End of Re-survey.
In Ravine drus. S.E.
old cor. standing, properly marked
and agreeing with des. furnished
me by Surveyor Gen. Office
Viz: a Sandstone 14"x9"x6" which
I re-new, by setting 9" in the
ground, and raising a Mound
of stone alongside for re-est.
1/4 Sec. cor. Thence I run
East on true re-survey line
bet. Secs 4 & 9 with same va.
~~32.00~~ ~~Top of ridge bears N.S.E.~~
~~40.00~~ Record Secs. 3. 4. 9 & 10
Land high rolling hills
Soil 2nd & 3rd rate rocky
Oak & maple Brush
Scattering Pine & Cottonwood
timber

BOOK-A-21

Tp. 5 N.

Chains North
line

40.00 Set temp
30.30 Int. N.
cor. to S
which I
properly
with de
me by
Viz: A
which
9" in g
a mou
Then
on tru
bet. S

Alon
40.30 found
set a
9" in
1/4 S

Tp. 5 N. R. 1 E. S. L. M.

Runs North on random re-survey line bet. Secs. 3 & 4
Va. 16° 50' E.
4.00 Set temp. 1/4 Sec. Cor.
40.30 Int. N. Bd. of Tp. 20 Lks. E of cor. to Secs. 3. 4. 33 & 34 which I found standing and properly marked corresponding with description furnished me by U. S. Surv. Gen. Office Viz: A Boulder 13" x 8" x 8" which I re-new by setting 9" in ground and raising a mound of stone alongside Thence
S. 0° 09' E.
on true re-survey line bet. Secs. 3 & 4
with same re-
Along E slope of Mtn.
40.30 found no trace of old cor. set Sandstone 12" x 5" x 8" 9" in ground for re-est. 1/4 Sec. cor. mkd 1/4 on

Resurvey of Subdivision

Chains W. face and raised a mound of stones along si

80.30 The Cor. to Secs. 3. 4. 9 & 10

Land high Mountains

Soil 3rd rate rocky

Oak & Maple brush

some scattering Pines.

Oct. 5th 86.

BOOK-A-219

F. 3 Hopt

Gene

The land

re-sur

of high

and ben

suitabl

The bal

and br

covered

of man

ones b

wild r

It is u

There

Pine

The M

R. ru

29 & 3

T. 3 North, R. 1 East, W.M.

General Description

The land embraced in the re-survey of this T.p. consists of high rolling foot hills and bench land a portion suitable for grazing. The balance is a rough, and broken country ~~with~~ covered with dense brush of many species the principal ones being oak, maple wild rose and sage. It is unfit for cultivation There is some scattering Pine and Cottonwood timber The Weber River and U.P.R.R. run through Secs. 27, 28 29 & 30.

Otto E Salomon
U.S. Dy. Surveyor

BOOK-A-2

U. S. SURVEYOR

Salt Lake

The foregoing

.....

.....

Townhsip No. 5

of the Salt Lake

.....

Under Contract No

day of Ju

October

.....

examined, the nec

made, the said fiel

are hereby approve

El

BOOK-A-219

U. S. SURVEYOR GENERAL'S OFFICE,

Salt Lake City, Utah, Oct 31st 1891

The foregoing field notes of the re *survey of the*

Subdivisions

Township No. 5 North *Range No.* 1 East

of the Salt Lake Meridian. Executed by

Otto E. Salomon

Under Contract No. 154 *of the* 28th

day of June *1886, in the month of*

October *1886, having been critically examined, the necessary corrections and explanations made, the said field notes, and the surveys they describe are hereby approved.*

Ellsworth D Daggett

U. S. Surveyor General for Utah.

BOOK-A-2

REPORT:

Filed

Examined by

Transcribed by

Compared by

FIE

OF THE S

Sub

Township No.

Range No. 1

SALT LAK

UT

U. S

22 Under his

Dated

Survey Commen

Survey Complete

BOOK-A-219

2

REPORT:

Filed November 22nd 1887.

Examined by John A. Campbell.

Transcribed by Mary June Woodward

Compared by William H. Brown & Mary June Woodward.

FIELD NOTES

OF THE SURVEY OF THE

Subdivisions

OF

Township No. 5 North

Range No. 1 East

OF THE

SALT LAKE BASE AND MERIDIAN

IN

UTAH TERRITORY,

AS SURVEYED BY

Otto E Solomon

U. S. Deputy Surveyor,

22 *Under his Contract No.* 155

Dated June 28th 1886

Survey Commenced October 6th 1886

Survey Completed - 9th 1886

22-02-23

NAMES AND DUTIES OF ASSISTANTS.

	Compassman
Reginald S Casey	Chainman.
William Riggs	Chainman.
Henry C. Kiesel	Chainman.
Joseph B. Gyle	Chainman.
Emile Thomas	Axeman.
	Axeman.
	Flagman.

✓ to be re-written
✓ names of assistants
✓ dates.

BOOK-A-219

Subs Tp. 5 [illegible]

Chains Survey [illegible]
with a G[illegible]
and appro[illegible]
Surveyor [illegible]

Beginnin[illegible]
cor. to [illegible]
1st Stan[illegible]
by me [illegible]
I run [illegible]
North be[illegible]

17.00 Bottom [illegible]
40.00 Set [illegible]
12 ins. [illegible]
1/4 Sec[illegible]
face a[illegible]
of stone [illegible]
43.00 Top of [illegible]
75.00 Creek [illegible]
12 in. de[illegible]
ascen[illegible]
80.00 The co[illegible]
as ren[illegible]

BOOK-A-219

Subs Tp. 5 N. R 1 E S.L.M.

Lines Survey commenced Oct 6/86 with a Surley Transit examined and approved by the U.S. Surveyor Generals Office

Beginning at the Standard Cor. to Secs. 33 & 34 on the 1st Stand. Par. North as set by me under this Contract I run

North bet. Secs. 33 & 34

Va. 16° 50' E

17.00 Bottom of Gulch drns. E

40.00 Set Granite 16 x 12 x 5 in 12 ins. in the ground for 1/4 Sec. Cor. Smkd 1/4 on W face and raised a mound of stones alongside

43.00 Top of high mountain

75.00 Creek in Ravine 10 lks. wide 12 in. deep runs E

ascend

80.00 The Cor. to Secs. 27. 28. 33 & 34 as renewed by me under

BOOK-A-21

Subs. Tp. 5 N. R 1 E. S. L. M.

Chns. my Contract No 154
Land high Mountains
Soil 3rd rate, Sandy & rocky
oak and maple brush and
Quaking asp timber.

Beginning at the Stand.
cor. to Secs. 32 & 33 on the
1st Stand. Par. North as set
by me under this contract
I run
North bet. Secs. 32 & 33
Va. 16° 50' E

15.00 Bottom of Canon drns N.W.
40.00 On top of mountains bear
N.W. & S.E. Set Quartzite
16 x 11 x 7 ins 12 ins. in ground
for 1/4 Sec. Cor. mkd 1/4 on W face
and raised a mound of stone
alongside
78.00 Bottom of Devils Gate Canon
drains N.E. thence N.W.
80.00 To cor. to Secs 28. 29. 32 & 33

Subs. Tp. 5 N. R.

Chns as rec
Contra
Land
Soil
Druse
some

Beg
cor. to
1st St
by me
I ru
N

along
mou
Bottom
On top
set Q
in gr
1/4 on
mou
Drai

Subs. Tp. 5 N. R 1 E. S. L. M.

chus	as renewed by me under Contract No 154. Land high broken mountains Soil 3rd rate rocky Dense oak and maple brush some scattering Pines

---

Beginning at the Stand. Cor. to Secs. 31 & 32 on the 1st Stand. Par. North as set by me under this contract I run

North bet. Secs. 31 & 32
Va. 16° 50' E

along E slope of very high mountains

15.00	Bottom of Gulch dous. S.W.
40.00	On top of very high Mountains Set Boulder 18 x 14 x 9 ins. 14 ins. in ground for 1/4 Sec. cor. mkd 1/4 on W face and raised a mound of stones alongside
70.00	Descend over rocky ledges

Subs. Tp. 5 N. R 1 E. S. L. M.

chns.
80.00 The cor. to Secs. 29. 30. 31 & 32
as renewed by me under
Contract No 154.
Land high mountains
Soil 3rd rate, rocky
Dense brush

Beginning at the 1/4 Sec. cor. to
Secs. 28 & 29 as renewed by
me under Contract No 154
I run
North bet. Secs. 28 & 29
Va. 16° 50' E
Ascend S. slope of Mountain
80.00 On high ridge brs. N & S
Set Quartzite 21 X 12 X 11 ins.
16 ins. in Ground for cor. to
Secs 20. 21. 28 & 29 mkd with
2 notches on S and E on E. edge
and raised a mound of stone
alongside
Land Mountains
Soil 3rd rate, rocky

Sub. Tp. 5 N

chs. Dense o

East on
bet. Sec

40.00 Set Cor
80.30 Set. M
to Secs.
Thence
S. 8
bet. Sec

Descend
18.00 Gulch
Ascend
40.15 Set Co
8 ins. in
mkd
raised
alongsi
60.00 Gulch
80.30 The co
Land

Julo. Tp. 5 N. R 1 E. S. L. M.

chus.	Dense oak and wild rose brush

East on a random line
bet. Secs. 21 & 28
Va. 16° 50' E

40.00 Set temp 1/4 Sec. cor.

80.30 Int. N & S. line 15 lks. S. of cor. to Secs. 21. 22. 27 & 28
Thence
S. 89° 54' W on a true line
bet. Secs. 21 & 28
with same va.
Descend on W. slope of ridge

18.00 Gulch heads. N. drns. S.
Ascend main mountains

40.15 Set cobble stone 12 x 10 x 10 ins. 8 ins. in ground for 1/4 Sec. cor. mkd 1/4 on N face and raised a mound of stones alongside

60.00 Gulch drns. S.E.

80.30 The cor. to Secs. 20. 21. 28 & 29
Land high mountains

BOOK-A-219

Subs. T. 5 N. R 1 E. S. L. M.

Chas. Soil 3rd rate rocky
Druse oak and wild rose brus

North bet. Secs. 20 & 21
Va. 16° 50' E
along high ridge brs. N & S.
19.00 Head of Canon brs S.E.
38.00 " " " S. W
40.00 Set Sandstone 14 X 10 X 9 ins
in ground for 1/4 Sec. cor.
mk'd 1/4 on W face and rai
a mound of stones alongside
Ridge brs. S. easterly
80.00 Set Granite rock 20 X 16 X 10 in
15 ins. in ground for cor. to Secs
16. 17. 20 & 21 mk'd with 3 notch
on S and E. edges and rai
a mound of stones alongside
Land high mountains
Soil 3rd rate rocky
Druse brush
October 6/8[illegible]

Subs. T. 5

Chas. East on
bet. Sec

40.00 Intersec
by me
End
Thence
West
bet. Sec

50.00 Top of r
Canon
65.00 The co
80.00 Land
Soil
Druse

North

25.00 Head
30.00 Ridg
[illegible]00 Set
in g

Subs. Tp. 5 N. R 1 E. S. L. M

Ins.	East on a random line
	bet. Secs. 16 & 21
	Va. 16° 50' E
40.00	Intersect 1/4 Sec. cor. renewed
	by me under contract No 154
	End of new survey
	Thence
	West on a true line
	bet. Secs. 16 & 21
	with same va.
50.00	Top of ridge bears N.W. & S.E.
65.00	Cañon drains S.E.
80.00	The cor. to Secs. 16. 17. 20 & 21
	Land Mountains
	Soil 3rd rate rocky
	Dense oak brush

	North bet. Secs. 16 & 17
	Va. 16° 50' E
25.00	Head of Cañon drns. S.E.
30.00	Ridge bro. N.W. & S.E.
40.00	Set Quartzite 15 x 10 x 8 ins. 10 ins.
	in ground for 1/4 Sec. cor. mkd

BOOK-A-219

Subs. Tp. 5 N. R 1 E. S. L. M.

chns. 1/4 on W face and raised a mound of stones alongside

42.00 Descend

58.00 Creek 5 lks. wide 6 in. deep runs S.

80.00 Set Sandstone 18 X 17 X 10 ins. 13 ins. in ground for cor. to Secs. 8. 9 16 & 17 mkd with 4 notches on S & E. edges and raised a mound of stones alongside
Land high mountains
Soil 3rd rate rocky
Brush brush

East on a random line bet. Secs. 9 & 16
Va. 16° 50' E

40.00 Int. 1/4 Sec. Cor. as renewed by me under Contract No 154
End of New Survey
Thence
West on a true line bet. Secs. 9 & 16 with Same va.
ascend E. slope of mountain

Subs. Tp. 5 N.

chns. Top of m
62.00 The cor. t
80.00 Land M
Soil 3
Brush o

North b

20.00 High
40.00 Set 2
in grou
1/4 on
& stone
60.00 Bottom
80.00 On hig
S.E. Se
14 ins in
4. 5. 8
on S a
raised
alongs
Land
Soil

Subs. Tp. 5 N. R 1 E. S. L. M

chns
62.00 Top of ridge bears S.E. & N.W.
80.00 The cor. to Secs. 8. 9. 16 & 17
Land Mountains
Soil 3rd rate rocky
Dense oak and maple brush

North bet. Secs. 8 & 9
Va. 16° 50' E
20.00 High ridge bro N.E. & S.W
40.00 Set Boulder 14 x 10 x 9 ins. 9 ins. in ground for 1/4 Sec. cor. nik'd 1/4 on W face and raised a mound of stones alongside.
60.00 Bottom of canon drns. S.E.
80.00 On high mountain bearing NW & S.E. Set Granite 19 x 14 x 7 ins. 14 ins in ground for cor. to Secs. 4. 5. 8 & 9 nik'd with 5 notches on S and 4 on E edges and raised a mound of stones alongside
Land high mountains
Soil 3rd rate rocky

Subs. Tp. 5 N. R 1 E. S. L. M.

chus. Dense oak maple and wild rose brush

East on a random line
bet. Secs. 4 & 9
Va. 16° 50' E

40.00 Int. 1/4 Sec. cor. as renewed by me under contract No 154
End of New Survey
Thence
West on a true line bet. Secs. 4 & 9
with same va.

56.00 Top of Ridge brs. N.W. & S.E.
Ascend

80.00 The cor. to Secs. 4. 5. 8 & 9
Land high mountains
Soil 3rd rate rocky
Dense brush

North on a random line bet. Secs. 4 & 5
Va. 16° 50' E

40.00 Set temp. 1/4 Sec. cor.

BOOK-A-219

Subs. Tp. 5

chus. Int. N. Bd.
to Secs.
Thence
So
bet. Sec

39.00 Bottom
40.00 Set
13 ins. in
mk'd 1/4
raised a
side
70.00 Ridge
80.00 The cor.
Land
Soil

Begin
bet. Se
by me
I ru
Nort

Subs. Tp. 5 N. R 1 E. S. L. M.

Chns.	
0.00	Int. N. Bd. of Tp. 30 lks. E. of cor. to Secs. 4. 5. 32 & 33
	Thence
	S 0° 13' E on a true line bet. Secs. 4 & 5
	with same va.
39.00	Bottom of Canon drns. S.E.
40.00	Set Quartzite 18 x 14 x 9 ins. 13 ins. in ground for 1/4 Sec. cor. mkd 1/4 on W face and raised a mound of stones alongside
70.00	Ridge lrs. S.E.
80.00	The cor. to Secs. 4. 5. 8 & 9
	Land Mountains
	Soil 3rd rate rocky & broken

Beginning at the 1/4 Sec. cor. bet. Secs 29 & 30 as renewed by me under Contract No 154

I run

North bet. Secs. 29 & 30

va 16° 30' E

Subs. Tp. 5 N. R 1 E. S. L. M.

chns 80.00	along top of high ridge bears set Quartzite 19 x 17 x 9 ins, 14 in in ground for cor. to Secs. 19. 20. 29 & 30 mk'd with 2 notches S and 5 on E edges and raised mound of stones alongside Land Mountains Soil 3rd rate, rocky Dense brush
	East on a random line bet. Secs. 20 & 29 Va. 16° 50' E
40.00	Set temp. 1/4 Sec. cor.
80.45	Intersect N & S line 17 lks. N of cor. to Secs. 20 & 21, 28 & 29 Thence N 89° 53' W on a true line bet. Secs. 20 & 29 with same va.
30.00	Bottom of cañon dms. S. W. Creek in same 3 Lks. wide 4 in deep runs. S. W.

BOOK-A-219

Subs. Tp. 5

chns 40.23	Ascen Set San in groun 1/4 on N mound Ascend
80.45	The cor. Land Soil 3 Dense Oc
	West o bet. S
40.00	Set te
69.80	Inter 25 L 19.24. this c N 8 on a t
10.00	Top

Subs. Tp. 5 N. R 1 E. S. L. M.

Chus	Ascend
40.23	Set Sandstone 13 x 10 x 6 in. 9 in. in ground for 1/4 Sec. cor. mk'd 1/4 on N face and raised a mound of stones alongside
	Ascend
80.45	The cor. to Secs. 19. 20. 29 & 30
	Land high broken Mtns.
	Soil 3rd rate rocky
	Dense oak and wild rose brush
	Oct 7/86

	West on a random line bet. Secs. 19 & 30
	Va. 16° 50' E
40.00	Set temp. 1/4 Sec. cor.
69.80	Intersect Salt Lake Mer. 25 Lks. N of cor. to Secs. 19. 24. 25 & 30 set by me under this contract Thence
	N 89° 48' E
	on a true line bet. Secs. 19 & 30 with same va.
10.00	Top of Mountains N. E. & S. W

BOOK-A-219

Subs Tp. 5 N. R1 E. S.L.M.

chns	
	Descend
20.00	Ravine drns S.W. ascend
29.80	Set porphary 17 x 14 x 7 ins. 13 ins in ground for 1/4 Sec. cor. mkd 1/4 on N face and raised a mound of stones alongside
	Descend
40.00	Ravine drns S.W.
42.00	Ascend
69.80	The cor. to Secs. 19. 20. 29 & 30
	Land high mountain
	Soil 3rd rate rocky
	Dense undergrowth

North bet. Secs. 19 & 20
Va. 16° 50' E

	Descend ~~on~~ W slope of mountain
40.00	In cañon drns. S.W.
	Set Quartzite 15 x 12 x 8 ins. 10 ins in ground for 1/4 Sec. cor. mkd 1/4 on W face and raised a mound of stones alongside

Subs. Tp. 5

chns.	
	Ascend
0.00	On high
	Set Bou
	17 ins. in
	17. 18. 19
	nothes o
	and raised
	alongside
	Land hig
	Soil 3
	Oak, m

East on
bet. S

40.00	Set C
80.35	Inter
	N of co
	Thenc
	on a tr
	w
40.18	Set S

S. L. M. Subs. T. 5 N. R 1 E. S. L. M.

lks. Ascend
0.00 On high ridge bears W & N.E.
Set Boulder 22 x 18 x 14 ins.
17 ins. in ground for cor. to Secs.
17. 18. 19 & 20 mk'd with 3
notches on East & W edges
and raised a mound of stones
alongside.
Land high precipitous Mts
Soil 3rd rate rocky
Oak, maple & wild rose brush

East on a random line
bet. Secs. 17 & 20
Va. 16° 50' E
40.00 Set Temp 1/4 Sec. Cor.
80.35 Intersect N & S line 19 Chs
N of cor. to Secs. 16. 17. 20 & 21
Thence
N 89° 52' W
on a true line bet. Secs. 17 & 20
with same va.
40.18 Set Sand stone 16 x 10 x 8 ins.

Subs. Tp. 5 N. R1 E. S.L.M.

chns.	12 ins. in ground for 1/4 Sec cor
	mk'd 1/4 ow N face and
	raised a mound of stones
	alongside
60.00	High peak of Mountain
	Head of Gulch dows S.W.
80.35	The cor. to Secs. 17. 18. 19 & 20
	Land high mountains
	Soil 3rd rate rocky
	Dense undergrowth

West on a random line
bet. Secs. 18 & 19
Va. 16° 50' E

40.00	set temp 1/4 Sec. cor.
69.85	Intersect Salt Lake Meridian
	15 L'k's N of cor. to Secs. 13. 18.
	19 & 24 set by me under
	this contract
	Thence
	N 89° 53' E
	ow a true line bet. Secs. 18 & 19
	with same va

BOOK-A-219

Subs Tp. 5 N

chns.	
8.00	Bottom
15.00	Top of
20.00	Ravine
25.00	South p
29.85	Set Ch
	13 ins. in
	mk'd 1/4
	a mound
	ow E s
39.85	Top of
49.06	Gulch
60.00	Ridge
69.85	The co
	Land
	Soil
	Dense

North

3.00	Top of
22.00	Gulch
40.00	Set
	8 ins. in

Subs Tp. 5 N. R 1 E. S. L. M.

Chns.	
8.00	Bottom of Gulch drns S.E.
15.00	Top of Ridge bears S.E. & N.W.
20.00	Ravine drns S.E.
25.00	South pt. of ridge heads N.W.
29.85	Set Quartzite. 17 X 13 X 9 ins. 13 ins. in ground for 1/4 Sec. cor. mk'd 1/4 on N face and raised a mound of stones alongside on E side of Gulch drns. S.W.
39.85	Top of Ridge bears N.E. & S.W.
49.06	Gulch drains S.W.
60.00	Ridge brs. N.E. & S.W.
69.85	The cor. to Secs. 17. 18. 19 & 20
	Land Mountains
	Soil 3rd rate rocky
	Dense brush

North bet. Secs. 17 & 18
Va. 16° 50' E

3.00	Top of ridge brs. N.E. & S.W.
22.00	Gulch drns. S. westerly
40.00	Set Cobble stone 12 x 10 x 7 ins. 8 ins. in ground for 1/4 Sec. cor.

BOOK-A-21

Subs. Tp. 5 N. R 1 E. S. L. M.

Subs. Tp. 5

Chns.	mkd 1/4 ow W face and raised a mound of stones alongside
50.00	Ridge bears N.E. & S.W.
80.00	ow W slope of ridge set Granite 20 x 16 x 10 ins. 15 ins. in ground for cor. to Secs. 7. 8. 17 & 18 mkd with 4 notches ow S and 6 on E. edges and raised a mound of stones alongside.
	Land Mountains
	Soil 3rd rate rocky
	Oak Larch and wild rose brush
	Oct 8/82

	East on a random line bet. Secs. 8 & 17
	Va. 16° 50' E
40.00	Set Temp. 1/4 Sec. cor.
80.45	Intt. N & S line 20 lks. N of cor. to Secs. 8. 9. 16 & 17
	Thence
	N 89° 52' W

Chns. ow a tru

40.00 Bottom Creek in runs S.

40.23 Set Ore 13 ins. in g mkd 1/4 mound of

60.00 Top of

80.45 The co Land Soil Brus

West o bet. Se

40.00 Set te

70.00 Inters 18 Lks 18 as a Cour

S. L. M. Subs. T. 5 N. R. 1 E. S. L. M.

Subs. on a true line bet. Secs. 8 & 17
with same va.
40.00 Bottom of Gulch drns. S. W.
Creek in same 3 lks. wide 4 ins. deep
runs S. W. Ascend
40.23 Set Quartzite 17 x 15 x 10 ins.
13 ins. in ground for 1/4 Sec. cor.
mkd 1/4 on N face and raised a
mound of stones alongside.
60.00 Top of Ridge brs. N & S.
80.45 The cor. to Secs. 7. 8. 17 & 18
Land high mountains
Soil 3rd rate rocky
Some brush

West on a random line
bet. Secs. 7 & 18
Va. 16° 50' E
40.00 Set temporary 1/4 Sec. cor.
70.00 Intersect Salt Lake Meridian
18 Lks N of cor. to Secs. 7. 12. 13 & 18 as set by me under this Contract

Subs. Tp. 5 N. R 1 E. S.L.M

Chns.	Thence N 89° 51' E
	on a true line bet. Secs. 7 & 18
	with same va.
30.00	Intersection of Gulches
	Main Gulch drains S.
	Set Boulder 18 x 14 x 12 ins. 13 ins
	in ground for 1/4 Sec. cor. mkd
	1/4 on N face and raised a
	mound of stones alongside.
35.00	N.W pt. of Mt. bears. S.E.
50.00	Top of S.E. pt. of ridge
	Descend
60.00	Bottom of Gulch drn's S.W.
	Ascend
70.00	The cor. to Secs. 7. 8. 17 & 18
	Land high broken mountains
	Soil 3rd rate rocky
	Dense undergrowth.

North bet. Secs. 7 & 8

Va. 16° 50' E

Along W slope of Ridge

40.00	Set Granite 14 x 12 x 10 ins.

BOOK-A-219

Subs. Tp. 5

Chns.	9 ins in
	mkd 1/4
	a mou
75.00	Top of R
80.00	On N.W.
	Set Qua
	in grou
	5. 6. 7 & 8
	S and E
	of stones
	Land
	Soil
	Dense

East on

bet.

40.00	Set ter
80.43	Int. N
	to Sec
	The
	on a

Subs. Tp. 5 N. R 1 E. S. L. M.

Chas. Gms in ground for 1/4 Sec. cor. mkd 1/4 on W face and raised a mound of stones alongside
75.00 Top of Ridge N.E. & S.W.
80.00 On N.W. slope of mountain bro N.E. set Quartzite 19x16x10 ins. 14 ins. in ground for Cor. to Secs. 5. 6. 7 & 8 mkd with 5 notches on S and E. edges and raised a mound of stones alongside.
Land high broken mountains
Soil 3rd rate rocky
Brush oak and wild rose brush

East on a random line bet. Secs. 5 & 8
Va. 16° 50' E
40.00 Set temp 1/4 Sec. cor.
80.43 Ent. N & S line 18 lks. N of cor. to Secs. 4. 5. 8 & 9
Thence
N 89° 52' W
on a true line bet Secs. 5 & 8

Subs. Tp. 5 N. R. 1 E. S. L. M.

Chns	
	with same v
40.22	Set Quartzite 16 X 14 X 10 ins. 12 ins. in ground for 1/4 Sec. cor. mk'd 1/4 on N face and raised a mon of stones alongside
	High Peak S of line 10 chns dist
60.00	Top of spur of Ridge lvs. N & S. ascend
75.00	Top of Nitr. lvs. N.E. & S.W.
80.43	The cor. to Secs. 5. 6. 7 & 8
	Land high mountains
	Soil 3rd rate rocky
	Dense brush

West on a random line bet. Secs. 6 & 7

Va. 16° 50' E

40.00	Set temp 1/4 Sec. cor.
70.20	Salt Lake Ther. 23 lks. N of cor. to Secs. 1. 6. 7 & 12 set by me under this Contract

Thence

N. 89° 49' E

BOOK-A-219

Subs. Tp. 5

Chns.	
	on a tr
	Dis em
30.20	Set Sa
	10 ins in
	mk'd 1/4
	a mon
35.70	Gulch
70.20	The co
	Land
	Soil 3
	Dense

North o

bet. S

40.00	Set te
80.40	Int.
	of cor.
	Set by
	on a

Subs. Tp. 5 N. R 1 E. S. L. M.

Chus. on a true line bet. Secs. 6 & 7
with same va
Descend
30.20 Set Sand stone 15 x 10 x 8 ins.
10 ins in ground for 1/4 Sec. cor.
mk'd 1/4 on N face and raised
a mound of stones alongside
35.70 Gulch drns. S.E. ascend
70.20 The cor. to Secs. 5. 6. 7 & 8
Land high mountains
Soil 3rd rate rocky
Dense oak brush.

North on a random line
bet. Secs. 5 & 6
va. 16° 50' E
40.00 Set temp 1/4 Sec. cor.
80.40 Int. N. Bd. of Tp. 20 lks. E
of cor. to Secs. 5. 6. 31 & 32
Set by me under this contract
Thence
S 0° 9' E
on a true line bet. Secs. 5 & 6

Subs. Tp. 5 N. R 1 E. S. L. M

Chns.	
	with same va
40.40	Set Cobble stone 12 x 9 x 8 ins
	8 ins. in ground for 1/4 Sec. cor.
	mk'd 1/4 on W face and raised
	a mound of stones alongside
80.40	The cor. to Secs. 5. 6. 7 & 8
	Land high mountains
	Soil 3rd rate rocky
	Dense oak and maple brush
	Black willows and wild rose
	Oct. 9/86

BOOK-A-2

General
The land
Survey
principal
mountai
Gulches
dense
wild ro
brush
It is en
on accou
and its

General Description

The land embraced in the new survey of this Tp. consists principally of high broken mountains and deep and precipitious Gulches and is covered with dense oak, maple land, wild rose willow and sage brush and is very rocky. It is entirely unfit for cultivation on account of the rough mountains and its high altitude

Otto E Salomon
U. S. Dep. Surveyor.

BOOK-A-21

U. S. SURVE

Salt Lake

The forego

Subd

ownship No. 5

Salt Lake

xecuted by C

U. S

nder Contract No.

ay of June

xamined, the nece

nade, the said fiel

ribe, are hereby ap

El

BOOK-A-219

U. S. SURVEYOR GENERAL'S OFFICE,

Salt Lake City, Utah, Oct 31 *1891*

The foregoing field notes of the survey of the Subdivisions

ownship No. 5 North *Range No.* 1 East

Salt Lake Base and Meridian, Utah.

Executed by Olt E Solomon

U. S. Deputy Surveyor,

Under Contract No. 155 *of the* 28th

day of June *1886, having been critically examined, the necessary corrections and explanations made, the said field notes, and the surveys they describe, are hereby approved.*

Ellsworth Daggett

U. S. Surveyor General for Utah.

212

BOOK-A-219

PORT:

mined by

scribed by

pared by

FIELD

Re

OF THE "SU

Sec

wnship No.

nge No.

SALT LAK

UTAH

AS

U. S.

Under his Contr

ated

urvey commenced

urvey completed

BOOK-A-219

PORT: 3

November 22nd 1887.

mined by John H. Campbell

scribed by Mary June Woodward

pared by Mary June Woodward & T. S. Mathis

FIELD NOTES

Re

OF THE SURVEY OF THE

Subdivisions

OF

wnship No. 4 North,

nge No. 1 West

OF THE

SALT LAKE MERIDIAN

IN

UTAH TERRITORY,

AS SURVEYED BY

Otto Salomon

U. S. Deputy Surveyor,

Under his Contract No. 154

ated June 20th 1886

urvey commenced Sept. 17th 1886

urvey completed Sept. 18th 1886

v 7 ms 25 chs 28 lks ✓

BOOK-A-219

NAMES AND DUTIES OF ASSISTANT

	Compass
Reginald S Casey	Chainma
William Riggs	Chainma
Henry C. Kisel	Chainma
Joseph B Gegler	Chainma
Emile Thomas	Axeman
	Axeman
	Flagman

Re - C

Du

Dr 4 Jr.

BOOK-A-219

Re-Survey
Subdivisions
Tp 4 N. R. 1 W S. L. M

Re-survey Subdivisi
Tp 4 N R 1 W S L M

Re-survey commenced
Sept. 17th 1886
with a Gurley Transit
examined and approved
by the U. S. Sur General
Office -

Beginning at the cor
secs 25. 26. 35 & 36 which
found standing and
properly marked correspon
with description furnished
me by the U S Sur General
office viz a cedar post
squared and mkd T 4 N R
W. S. 25. 26. 35 & 36 which I
renewed by resetting and
building a mound of stone
alongside.

I run
East on a random line
bet secs 25 & 36
V. 16° 50' E

BOOK-A-219

Re survey
Tp 4 N

Set temp
Intersect
cor to secs
re-est. by me un
West on
bet secs
with
Bot of Gu
" " R
found no
Set San
Pins in
1/4 sec c
and rai
stones a
Desen
Wagon
The co
Land
Soil
Oak a
on ne

Reservoir Subdivisions
T. 4 N. R. 1 W. S. L. M.

Set temp 1/4 sec cor
Intersect meridian at
cor to secs 25. 30. 31 & 36
re-est. by me under Cont. No. 54 Thence
West on true reservoir line
bet secs 25 & 36
with same Sv
.65 Bot of Gulch drains SW
" " Rains " "
.50 found no trace of old cor
Set Sandstone 12 x 9 x 8 ins
8 ins in ground to reestablish
1/4 sec cor mkd 1/4 on N face
and raised a mound of
stones alongside.
.50 Descend
.95 Wagon Road N & S
.50 The cor to secs 25. 26. 35 & 36
Land Bench & Mountain
Soil 2d & 3d rates
Oak and maple brush
on nearly whole distance.

Resurvey Subdivis
Tp 4 N R 1 W S L N

North on true resurvey
bet secs 25 & 26
V. 16° 50' E

850 Ditch drs S.W.
1000 Creek 4 Lks wide 3 in. deep run S
1550 Road E & W
3000 Ditch drs S.W.
4000 found no trace of old cor
Set Quartzite 14 x 12 x 6 in
9 ins in ground to reestablish
1/4 set cor mkd 1/4 on W fa
and raised a mound of
stones alongside -
5250 Creek 10 Lks wide 12 ins
deep runs S.W.
8000 found no trace of old cor
Set Quartzite 15 x 10 x 8 in
10 ins in ground to reestab
cor to secs 23. 24. 25 & 26
mkd with 2 notches on S
and 1 on E edges and
raised a mound of stones
alongside -

BOOK-A-219

Re survey
Tp 4 N

Land
Soil
Sage an
partly

East on
line bet
V

00 Wagon
ascend
Oak an
5.00 foot of
End
Set ten
Land
Soil
Dens
Septe

BOOK-A-219

Re. survey Subdivisions
T. 4 N. R. 1 W. S.L.M.

Land Bench
Soil 2d rate
Sage and oak brush,
partly cultivated —

East on true re-survey
line bet secs 24 & 25
V. 16.050' E.

.00 Wagon Road N & S
ascend through dense
Oak and Sage brush
5.00 foot of mountains
End of re-survey
Set temp stone mound —
Land Bench
Soil 2d rate
Dense brush & rocky
September 17th 1886

Resurvey Subdivisi
Tp 4 N R 1 W S.L.M

Return to the cor to secs
23. 24. 25 & 26 Then

North on true resurvey li
bet secs 23 & 24
V. 16°50' E

1.00 Creek 6 Lks wide 5 ins
~~wide~~ deep runs S.W.

14.00 Spring branch 3 Lks wid
3 ins deep runs S.W.

40.00 found no trace of old cor
Set Quartzite 14 x 8 x 6 in
9 ins in ground to reestablis
1/4 sec cor mkd 1/4 on W
face and raised a moun
of stones alongside

80.00 found no trace of old cor
In edge of road brs N & S
Set Granite 13 x 9 x 8 ins
9 ins in ground to re-
establish cor to secs 13. 14. 23 &
mkd with 3 notches on S
and 1 on E edges and
raised a mound of stones
alongside

BOOK-A-219

Resurvey
Tp 4 N

Land b
Soil 2
Brush a

East on
line bet s
V

30 Road brs
Ascend
00 End of
stone mound
foot of
Land
Soil 2
Dense

Return
13. 14. 23

North on
line bet

000 found
Set Qu
10 ins in

Resurvey Subdivisions
Tp 4 N R 1 W S.L.M

Land bench
Soil 2d rate
Brush and gravel

East on a true resurvey
line bet secs 13 & 24
V. 16°50'E
30 Road brs N Easterly & S
Ascend
00 End of resurvey raised temp
stone mound
foot of mountains.
Land bench
Soil 2d rate
Dense Oak and sage brush

Return to the cor to secs
13. 14. 23 & 24. Thence

North on a true resurvey
line bet secs 13 & 14
V. 16°50'E
1000 found no trace of old cor
Set Quartzite 15 x 10 x 9 ins
10 ins in ground to reestablish

Resurvey Subdivisio

Tp 4 N R 1 W S.L.

1/4 sec cor mkd 1/4 on W
and raised a mound
stones alongside -

6700 Creek 8 Lks wide 6 ins de
runs SW

7000 Enter cultivated land

8000 found no trace of old cor
Set Sandstone 16 x 10 x 8
12 ins in ground to reestab
cor to secs 11. 12. 13 & 14 m
with 4 notches on S and
E edges and raised a
mound of stone alongside
Land bench
Soil 2d rate
Dense brush & Gravelly

East on a true resurv
line bet secs 12 & 13
V. 16°50' E

425 Road N & S

2500 End of resurvey
Set temp stone mound
Land bench Soil 1st rate
under cultivation -

BOOK-A-219

Survey Subs. T

Return to
11. 12. 13 & 1

North on a
line bet.

50 Leave cult.
9.00 Bottom of
.00 Found no
Set Quartz
in ground
Sec. Cor.
and raised
alongsid
8.00 Fence E
.00 Found. ol
orchard.
agreeing
furnished
Surveyor
viz: a
earth and
by setting
ins. 8 in

Survey Subs. Tp 4 N R 1 W S.L.M.

Return to the cor. to Secs. 11. 12. 13 & 14

Thence

North on a true re-survey line bet. Secs. 11 & 12

Va. 16° 50' E

50 Leave cult. land

9.00 Bottom of Ravine drns. S.W.

.00 Found no trace of old cor. Set Quartzite 13 x 9 x 7 ins. 9 ins. in ground to re-established 1/4 Sec. Cor. nik'd 1/4 on W face and raised a mound of stones alongside

8.00 Fence E & W enter cult. Land

.00 Found old cor. Standing in orchard properly marked agreeing with the description furnished me by the U. S. Surveyor Gen. Office viz: a post with mound of earth and pitts which I re-newed by setting a Sand stone 12 x 10 x 6 ins. 8 ins in ground for cor

Re-Survey Subs. Tp. 4 N. R 1 W S.L. [illegible]

Chns	to Secs. 1. 2. 11 & 12 mk'd [illegible] 5 notches on S and 1 on E [illegible] and raised a mound of st[illegible] alongside
	Land bench
	Soil 1st & 2nd rate sandy [illegible] and gravelly benches.
	partly cultivated.
	East on a true re-survey [illegible] bet Secs. 1 & 12
	Va. 16°50'
5.00	Leave cult. land. Road [illegible] N & S.
5.75	Ascend
15.00	End of re-survey ~~[illegible]~~ built temp. Stone mound
	Land bottom and bench
	Soil 1st & 2nd rate
	Sandy loam and gravelly covered with brush in 10 chs.

Re-Survey Subs. Tp [illegible]

[illegible]	North o[illegible] line bet [illegible]
[illegible].00	Leave cul[illegible]
[illegible]5.00	Creek [illegible] rus S.W.
[illegible]5.00	Road E [illegible]
[illegible]0.00	Found [illegible] Set Gra[illegible] 12 ins. in [illegible] lished [illegible] on W fa[illegible] mound [illegible]
[illegible]5.00	Fence E[illegible]
[illegible]0.00	Pond [illegible]
[illegible]5.00	House [illegible] (John He[illegible]
[illegible]8.00	Stack [illegible]
[illegible]0.00	Enter [illegible] 5 chs. to [illegible]
[illegible]0.28	Found [illegible] properly [illegible] with the [illegible] by the [illegible]

Survey Subs. T. 7 N. R 1 W S. L. M.

North on a true ~~so~~-survey
line bet Secs. 1 & 2
Va. 16° 50' E.

2.00 Leave cult. Land
5.00 Creek 10 lks. wide 6 in. deep
runs S.W. in Ravine
5.00 Road E & W
0.00 Found no trace of old cor.
Set Granite 16 x 10 x 9 ins.
12 ins. in ground for ~~W~~-estab-
lished 1/4 Sec. cor. marked 1/4
on W face and raised a stone
mound alongside.
5.00 Fence E & W
0.00 ~~Pond~~ brs. E about 2 chs.
5.00 House brs. E. about 10 chs.
(John Hill's)
8.00 Stack yard E about 2 chs.
0.00 Enter cult. land brs. E about
5 chs. to road.
0.28 Found old cor standing and
properly marked which agrees
with the des. furnished me
by the U. S. Surveyor Genl

BOOK-A-219

offices Viz: Red Sandstone
24" x 12 x 6 ins. ~~standing and properly marked~~ which I re-set
by setting 16 ins. in the ground
and re-marking with 1 notch
on E and 5 on W edges
for re-established Cor. to Sec
1, 2, 35 & 36 and raised a
mound of stones alongside.
Land Bench & bottom
Soil 1st & 2nd rate
Sandy loam & gravelly
Sept 18th 66

General
The land
re-surve
consists
Benches a
with oak
brush.
by culti
part to a
irrigatio
character
foot hill

General Description.

The land embraced in the re-survey of this Township consists principally of high Benches and foot hills, covered with oak maple and sage brush. Very little of it can be cultivated owning in part to scarcity of water for irrigation, and the broken character of the benches and foot hills. a spring in SW¼ of NW¼ Sec 1

Otto E. Salomon
U. S. Dep. Surveyor

BOOK-A-21

U. S. SURVEYO

Salt Lake Ci

The foregoi

Township No. 4

Salt Lake

Executed by

U. S

Under Contract No.

day of

examined, the nece

made, the said fiel

cribe, are hereby a

BOOK-A-219

U. S. SURVEYOR GENERAL'S OFFICE,

Salt Lake City, Utah, Oct 31 *1891*

The foregoing field notes of the 2nd *survey of the* Subdivisions

Township No. 4 North *Range No.* 1 West

Salt Lake Base and Meridian, Utah,

Executed by Otto E. Salomon

U. S. Deputy Surveyor,

Under Contract No. 154 *of the* 28th

day of June *1886, having been critically examined, the necessary corrections and explanations made, the said field notes, and the surveys they describe, are hereby approved.*

Ellsworth Daggett

U. S. Surveyor General for Utah.

BOOK-A-219

EPORT:

iled Novembe

xamined by John

ranscribed by Mary

ompared by Camp

FIELD

OF THE SU

Sub

Township No. 4 N

Range No. 1 We

SALT LAK

UTAH

AS S

Otto E

U. S. D

4 Under his Contra

Dated June

Survey commenced

Survey completed

2 m 17

BOOK-A-219 5/VB 231

3

REPORT:

Filed November 22nd 1887.

Examined by John H. Campe

Transcribed by Mary June Woodward

Compared by Campe and S Atkinson

FIELD NOTES

OF THE SURVEY OF THE

Subdivisions

OF

Township No. 4 North

Range No. 1 West

OF THE

SALT LAKE MERIDIAN

IN

UTAH TERRITORY,

AS SURVEYED BY

Otto E Salomon

U. S. Deputy Surveyor,

Under his Contract No. 155

Dated June 28th 1886

Survey commenced Sept. 20th 1886

Survey completed " " 1886

2 m 17 chs 90 lks

NAMES AND DUTIES OF ASSISTANTS.

	Compassman
Reginald S Casey	Chainman
William Riggs	Chainman
Henry C. Riesel	Chainman
Joseph B. Gyle	Chainman
Emile Thomas	Axeman
	Axeman
	Flagman

8945

Subdivisions

Survey
with a G
and approv
Surveyor
Beginni
east of th
24. 25 & 2
a temp.
re-Surv
I run
East o
bet. Sec

40.00 Set temp
70.65 Intersec
16 Lks.
24. 25 &
under th
Thence
N E
line be

12.50 Bottom
33.65 Set Q

Subdivisions Tp. 4 N. R 1W S.L.M.

Survey commenced Sept. 20th 86
with a Gurley Transit examined
and approved by the U. S.
Surveyor Gen. Office
Beginning at a point 35 ch's.
East of the cor. to Secs. 23.
24. 25 & 26 where I had raised
a temp. Stone mound under
re-Survey Contract No 154
I run
East on a random line
bet. Secs. 24 & 25
Va. 16° 50' E
40.00 Set temp 1/4 Sec. cor.
70.65 Intersect Salt Lake Meridian
16 Lks. N of cor. to Secs. 19.
24. 25 & 30 established by me
under this Contract
Thence
N 89° 45' W on a true
line bet. Secs. 24 & 25
with Dane va.
42.50 Bottom of Gulch dry S.W.
80.65 Set Quartzite 16 x 10 x 8 ins

Subdivisions Tp 4 N. R 1 W. S L. M.

chains	12 in. in the ground for 1/4 cor. mkd 1/4 on N. face and raised a mound of stones alongside, on top of Ridge brs N.E. & S.W.
35.65	End of new survey
	Land high mountains
	Soil 3rd rate
	Dense brush and rocky.

Beginning at a point 30 chains E. of cor. to Secs. 13. 14 23. & 24 where I had raised a temp. stone mound under re-survey Contract No 154

I run

East on a random line bet. Secs. 13 & 24

Va. 16° 50'

40.00	Set temp. 1/4 Sec. cor.
70.70	Intersect Meridian 13 lks S of cor. to Secs. 13. 18. 19 &

Subs. Tp. 4

chains	24 estab
	this cont
	Then
	S. 8
	true line
	Bottom
0.00	Set San
0.70	13 ins. in g
	mkd 1/4
	raised a
	alongsid
40.70	End o
	Land
	Soil 3
	Dense M
	and ver

Begin
East of
11. 12.
raised
Mound

Subs. Tp. 4 N. R 1 W. S. L. M.

Chains 24 established by me under this contract
Thence
S. 89° 49' W on a true line bet. Secs. 13 & 24 with same va.
[illegible] Bottom of Gulch drs. S.W.
[illegible]0.70 Set Sandstone 17 x 12 x 8 ins. 13 ins. in ground for 1/4 Sec. cor. mkd 1/4 on N face and raised a mound of stones alongside
40.70 End of new survey
Land high mountain
Soil 3rd rate
Dense Maple and oak brush and very rocky.

Beginning at a point 25 chs. East of the Cor. to Secs. 11. 12. 13 & 14 where I had raised a temp stone mound under Contract

BOOK-A-219

Subs T. 4 N R 1 W S.L.M.

Chains No 154

I run
East on a random line
bet. Secs. 12 & 13
Va. 16° 50' E
4.00 Set Temp. 1/4 Sec. Cor.
70.75 Intersect Meridian 18 Lks
N. of Cor. to Secs. 7. 12. 13. & 18
Established by me under
this Contract.
Thence
S. 89° 56' W on a true line
bet. Secs. 12 & 13
with same va
15.25 Bottom of Gulch dra. S. W.
30.75 Set Quartzite 14 x 9 x 6 ins.
9 ins. in Ground for 1/4 Sec.
Cor. Mkd 1/4 on N face
and raised a mound of
stones alongside
35.00 S. W. point of ridge bra. N.E.
45.75 End of new Survey
Land high Mountains
Soil 3rd rate rocky & broken

Subs T. 4

Chains Begi
Chains &
1. 2. 11 &
raised
under
No 154
East
bet. Se

Hood Set Co
70.80 Inters
N of co
Establ
this C
The

line

18.00 Drac
30.80 Set
12 ins
Cor. M
raise
alon

G.L.M. Subs Tp. 4 N R 1 W S.L.M.

Chains

Beginning at a pt. 15 Chains East of Cor. to Secs. 1. 2. 11 & 12 where I had raised a temp stone mound under resurvey Contract No 154 & run East on a random line bet. Secs. 1 & 12

Va. 16° 50' E

Hood Set Temp 1/4 Sec. Cor.

70.80 Intersect Meridian 19 Lks. N of Cor. to Secs. 1. 6. 7 & 12 Established by me under this Contract

Thence

N 89° 48' W on a true line bet. Secs. 1 & 12

with same va

18.00 Descend into Gulch dry W

30.80 Set Sand stone 16 x 9 x 6 in. 12 ins. in ground for 1/4 Sec Cor. Mkd 1/4 on N face and raised a mound of stones alongside

Subs. Tp. 4 N. R 1 W. S.L.M.

Chains 55.80 Descend through brush
End of New Survey
Land High Mountain
Soil 3rd rate rocky & broke
covered with dense oak brush
Sept. 20th '86

BOOK-A-219

Genera
The land
~~[illegible]~~ - surve
consists
Benches a
with oak
Hobbs
in SW4
of same
10 acs al
the bal
for past
Sec. 2.
in this
($500.)
John
acs. co
situated
SW4 NW
under
of a l
etc.
Thous
Mr H

General Drscription
The land embraced in the
~~the~~ survey of this Township
consists principally of high
Benches and foot hills covered
with oak brush. Henry
Hobbs has about 20 acs fenced
in SW¼ SW¼ Sec 1 about 5 acs.
of same is in orchard and about
10 acs altogether is farming land
the bal under fence is used
for pasture. His house is in
Sec. 2. The imp rovements
in this sec are worth about
($500.) Five Hundred Dollars.
John Hall Has about 40
acs. cult in this sec. being
situated in parts of NW¼ NW¼
SW¼ NW¼ and NW¼ SW¼ all
under fence. His imps. consist
of 3 log houses stable yard
etc, value about Two
Thousand ($2000.00) Dollars
Mrs Hall has lived on this

BOOK-A-219

Land since 1860.
Very little of the balance
of this Twp. can be cultivated
owing in part to scarcity of
water for irrigation, and the
broken character of the hend
and foot hills. There is a spri
in SW¼ of NW¼ Sec. 1.
Desert Entry No 1381 by
John W Burton situated on
E½ NW¼ E² SW¼ & NW¼
NE¼ Sec. 24 Containg 200 acres has
no improvements. Also
Desert Entry No 61 by Jame
Forbes situated on the No
W.¼ of the NW¼ Sec. 12
embracing 40 acres, has no
improvements

Otto E Salomon
U. S. Dep. Surveyor

U. S. SURVEYOR G

Salt Lake City

The foregoing

Subo

Township No 4

Executed by O

Under Contract N

day of June

September

examined, the nec

ions made, the s

they describe are

Ot

BOOK-A-219

U. S. SURVEYOR GENERAL'S OFFICE,

Salt Lake City, Utah, Oct 31st 1891

The foregoing field notes of the survey of the

Subdivisions

Township No 4 North Range No. 1 West

Executed by Otto E. Salomon

Under Contract No. 155 of the 28th

day of June 1886, in the month of

September 1886, having been critically

examined, the necessary corrections and explanations made, the said field notes, and the surveys they describe are hereby approved.

Ellsworth Daggett

U. S. Surveyor General for Utah.

BOOK-A-219

REPORT:

Filed

Examined by

Transcribed by

Compared by

FIEL

OF THE, S

Township No.

Range No.

SALT LAKE

UT

U. S.

15 Under his

Dated

Survey Commen

Survey Complete

BOOK-A-219

243

REPORT: 4

Filed November 22nd 1887.

Examined by John H. Campe.

Transcribed by John R. L. Bowman

Compared by H. R. M. Atkinson & John H. Campe.

FIELD NOTES

OF THE re SURVEY OF THE

Subdivisions

OF

Township No. 5 North

Range No. 1 West

OF THE

SALT LAKE BASE AND MERIDIAN

IN

UTAH TERRITORY,

AS SURVEYED BY

Otto E. Salomon

U. S. Deputy Surveyor,

25 Under his Contract No. 154

Dated June 28th 1886

Survey Commenced October 11th 1886.

Survey Completed " 12th 1886.

9-50-42

NAMES AND DUTIES OF ASSISTANTS.

	Compassman
Reginald S. Casey	Chainman.
William Riggs	Chainman.
Henry C. Kiesel	Chainman.
Joseph B. Gyle	Chainman.
Emile Thomas	Axeman.
	Axeman.
	Flagman.

✓ names of assistants
✓ dates.
✓ division lines.

BOOK-A-219

Re-survey
T 5 N. R.
Chains Survey
with a
Solar Comp
approved
Seals off
From the
and 36 w
in the gr
with the
me by th
Office v
20" x 8" x 5
with 1
E edges
by re-
raising
alongs
I r
re-Sur
25 and
40.00 Set

Re-survey Subdivisions

T 5 N. R 1 W. S. L. M

Chains Survey Commenced Oct. 11th 86
with a Burts Improved
Solar Compass examined and
approved by the U.S. Surveyor
Genl's office

From the Cor to Secs 25. 26 35
and 36 which I found standing
in the ground and which agrees
with the description furnished
me by the U. S. Surveyors Genl
Office viz a red sand stone
20'x 8"x 5" properly marked
with 1 notch on S and 1 on
E edges and which I renewed
by re-marking same and
raising a stone mound
alongside

I run

East on a random
re-survey line bet Secs
25 and 36

Va 17° E.

40.00 Set temp 1/4 Sec Cor

T 5 N. R 1 W. S L. M

Chains

80.22 Intersect the East Bd of the Tp at the Cor to Secs 25 and 36. as re-established by me under this Contract, thence I run

West on a true re-survey line bet Secs 25 and 36.

with same va

Descend

22.00 Foot of Mts

40.11 Found no trace of old Cor Set a Sand Stone 15" x 11 x 8" - 10" in the ground for 1/4 Sec Cor marked 1/4 on N face and raised a mound of Stones alongside

53.00 Old road brs N & S.

80.22 The Cor to Secs 25. 26 35 and 36.

Land mountainous on 22 chs

Bottom on 58 chs

Soil 2nd rate Sandy and

BOOK-A-219

Re-survey

T 5. N. R

Chains gravelly

Oak br

Sage B

North

bet Sec

20.25 Road

25.00 Old bed

34.75 Weber

deep ru

36.25 Enter

38.25 Leave

1.00 Cha

deep

39.25 N. b

40.00 Foun

24" x 1

groun

1/4 on

same

alongs

Re-Survey Subdivisions

S. L. M. To. N. R. 1 W. S. L. M.

Soil gravelly
Oak Brush on Mountain
Sage Brush in bottom

North on re-Survey line
bet Secs 25 and 26.
Va 17° 15' E.

40.25 Road E & W.
45.00 Old bed of River dro S.W.
54.75 Weber River 1.25 chs wide 3 ft
deep runs S.W.
56.25 Enter Island
58.25 Leave Weber River
1.00 Chains wide runs S.W 2½ ft
deep.
59.75 N. bank of River
60.00 Found old cor a Quartz
24" x 12" x 6 standing in the
ground properly marked with
1/4 on W face, renewed
same by raising a stone mound
alongside (said Stone agrees)

Re survey Subdivisions

T 5 N. R 1 W. S. L. M.

Chains	
	with the description furnished me by the Surveyor Genl Office
42.50	Telegraph line brs E & W
43.00	U. P. R. R in cut brs. E & W
43.30	Telegraph line brs E & W
59.00	Top of high Bench brs E & W
74.50	Creek 7 lks wide 2 in deep runs S.W.
75.75	Creek 10 lks wide 2 in deep runs S.W
76.50	Road in hollow drws S.W
78.00	Ascend
80.00	found no trace of old Cor. set a Granite Stone. 15" x 12" x 4" 10" in the ground for re-established Cor to Secs 23. 24. 25 and 26 raised a mound of [illegible]

Land Bench

Soil 2nd rate Gravelly

BOOK-A-219

Re surv

T 5 N. R.

Chains	
	West on line b
	26
.50	Ditch a
.00	Foot of
4.00	Creek 2
4.85	Road
5.10	Creek 2
.00	Ascend
0.00	Top of
6.00	Ditch
6.90	Wire
	Cul
40.00	found n Set a 4" x 4" ground marked dug pi W of and earth base a

Resurvey Subdivisions

T 3 N. R. 1. W. S. L. M.

Chains	West on a true resurvey line bet Secs 23 and 26.
	Va 17° 15' E
.50	Ditch drs S.
.00	Foot of Bench
4.00	Creek 2 lks wide 3" deep runs S
4.85	Road N & S.
5.10	Creek 2 lks wide 3" deep runs S
0.00	Ascend
0.00	Top of Ridge N & S
6.00	Ditch runs S.
6.90	Wire fence N & S enter Cultivated land
40.00	found no trace of old Cor Set a Charred Cedar post 4" x 4" 3 ft long 12" in the ground for 1/4 Sec Cor marked 1/4 S on N face dug pits 18" x 18" x 12" E & W of post 5 1/2 ft dist and raised a mound of earth 1 1/2 ft high 3 1/2 ft base around post

Re survey Subdivisions

T 5 N. R 1 W. S. L. M.

Chains	
40.50	Wire fence N & S. Leave cultivated field
42.00	Descend into Hollow drs S E & S.
52.50	Wash drs S.
55.50	" " "
75.00	Descend Bench
80.00	Found Old Cor, Standing with the remains of a Stone mound lying around Same Cor. re-established stone mound
	Land rolling Bench. Soil 2nd rate Gravelly mostly Covered with dense oak Brush
	North on re-survey line bet Secs 22 & 23 Va 17° 15' E
2.00	Ascend up Hollow drs. S

BOOK-A-219

Re survey

T 5 R.

Chains	
6.00	Top of H Garner
	"
	about 1/2 H. Be about
19.50	Road
20.50	Fence
40.00	found set 8" in mkd 1/4 18"x18 5 1/2 ft a mou high
59.80	Road
73.00	Fence
73.20	Road
80.00	On slo I found x 6" fi but

Resurvey Subdivisions

T. 5. R. 1 W. S. L. M.

Chains	
6.00	Top of Bench
	N Garners house brs. N 45° E
	" " " N. 38° E
	" N. 42° E —
	about 1/2 mile dist
	N. Bens house brs N. 20° E
	about 30 chs distant
19.50	Road to houses brs E & W
20.50	Fence brs E & W enter field
40.00	found no trace of old Cor
	set Granite 12" x 10" x 6"
	8" in the ground for 1/4 Sec Cor
	mkd 1/4 on W face, dug pits
	18" x 18" x 12" N & S of Stone
	5 1/2 ft distant and raised
	a mound of earth 1 1/2 ft
	high 3 1/2 ft base alongside
59.80	Road E & W
73.00	Fence E & W
73.20	Road E & W ascend (leave cult land)
80.00	On slope of hill at this point
	I found a Granite Stone 18" x 10
	x 6" firmly set in the ground
	but no marks on same

Re survey subdivisions

T 5 N R 1 W S L M

Chains	The old Cor being destroyed viz a post with mound of earth and pits I mark Granite 18" x 10" x 6" with 3 notches on S and 2 on E edges for re-established Cor to Secs 14. 15. 22 and 23 dug pits 18" x 18" x 12 in each Sec 5½ ft dist and raised a mound of earth 2 ft high 4½ ft base alongside
	Land Bench
	Soil 2nd rate Sandy
	Cultivated on 52.50 Chs
	October 11th 86
	East on a true resurvey line bet Secs 14 & 23
	Va 17° 15' E
14.50	Ditch drs S.W.
19.75	Hollows drs S.W.
31.50	Road N & S
39.50	Spring branch 2 lks wide

BOOK-A-21

Re-surv

T 5 N C

Chains	2" deep
40.00	Old Cor
	with pits
	found a
	firmly
	x 6" in
	without
	mark S
	re-estab
	dug pits
	and W o
	and ra
	earth
	base al
40.25	Road
50.00	Foot
	End
	Land
	Soil 2
	Dense

Re-survey subdivisions

T 5 N. R. 1 W. S. L. M

Chains 2" deep runs S.W.

40.00 Old Cor. destroyed viz a post with pits and mound found a granite standing firmly in the ground 8" x 8 x 6" in above same but without any marks. I therefore mark same 1/4 on N face for re-established 1/4 Sec Cor dug pits 18" x 18" x 12" E and W of same 5 1/2 ft dist and raised a mound of earth 1 1/2 ft high 3 1/2 ft base alongside

40.25 Road brs. N & S. E

50.00 Foot of Mountains

End of re-survey

Land rolling & Bench

Soil 2nd rate sandy

Dense oak and maple brush

Re Survey Subdivisions

T 5 N. R. 1 W. S. L. M.

Chains	
	North on re survey line bet Secs 14 and 15
	Va 17° 15' E.
2.50	Top of hill brs E & W.
5.75	Road in hollow drs W.
	Road brs E & W.
14.00	Top of Ridge E & W
15.20	Ditch runs W.
22.00	Hollow drs. W.
25.50	Top of Spurr Ridge brs Wa
34.00	~~N.W~~ enter Brush.
40.00	Found no trace of old cor set a cobble Stone 10" x 10 x 10 6" in the ground for re-established 1/4 Sec Cor and raised a mound of Stone alongside
47.00	Dry Creek drs W.
57.20	Ditch drs. W.
58.00	Road N E & S. W. ~~Road~~
63.50	Same road N.W & S.E.
72.70	Road N E & S.W.
73.70	Ditch drs. N.W.
73.80	Wash drs. N. W

BOOK-A-219

Re survey Sub

Chains	
0.00	No trace found a firmly s not ma marked on S. an re-esta 10. 11. 1 a mou Land Soil Drus
	East line
6.00	Cree runs drns.
10.00	End Land Soi Drus on 10

Re-survey Subs. T. 5 N. R 1 W. S. L. M.

Chains

8.00 No trace of old original cor. found a Granite 18" x 10" x 11" firmly set 12" in the ground not marked I therefore marked same with 4 notches on S. and 2 on E. edges for re-established cor. to Secs. 10. 11. 14 and 15 and raised a mound of stones alongside
Land high rolling bench
Soil 2nd rate Sandy
Dense brush on 46 chs.

East on true re-survey line bet. Secs. 11 & 14
Va 17° 15' E

6.00 Creek 2 lks. wide 4" deep runs N.W. in broad hollow drns. N.W.

10.00 End of re-survey
Land rolling
Soil 1st rate loam
Dense oak & maple brush on 10 chs.

Re-Survey Subs. T. 5 N. R 1 W. S. L. M.

Chains	
	North on re-survey line bet. Secs. 10 and 11
	Va 17° 15' E
1.00	Enter Broad Hollow drs. N.
8.00	Creek 2 lks. wide 4" deep runs N.W.
10.00	Ascend Bench
20.00	End of re-survey
	Land rolling
	Soil 2nd rate loam & gravel
	Dense oak and maple brush

West on a true re-survey line bet. Secs. 10 & 15

Va. 17° 15' E

9.70	Wash drs. N.W. (Dry bed of creek)
11.65	Road brs. N.W. and S.E.
17.00	House about 7 chs. S. of line
32.00	Descend to lower Bench
36.60	Road S.W. & N.E.
39.65	Road S.E. & N.W.
40.10	at this point I found an old post lying on the ground partly decayed, with the 1/4 Sec.

BOOK-A-21

Re-Survey

Chains	
	mark s
	set a
	11" in t
	establis
	1/4 on N
	mound
43.90	Road
52.40	Cor. of
	then W.
61.00	Ditch
63.00	Foot o
72.50	Con
73.25	Telep
80.20	Foun
	Set
	10" in
	establi
	9. 10. 1
	3 notche
	edges
	in ea
	and
	earth
	along

BOOK-A-219

Re-survey Subs. T. 5 N. R 1 W. S. L. M.

Paris mark still visible, I therefore set a Granite 16"x14"x5"— 11" in the ground for re-established 1/4 Sec. cor. marked 1/4 on N face and raised a mound of stone alongside

43.90 Road N & S.

52.40 Cor. of Fence lrs. N. 1.50 chs. then W. - N.E & N.

61.00 Ditch runs N.

63.00 Foot of Bench Ditch drns N.

72.50 County Road lrs. N & S.

73.25 Telephone line lrs. N & S.

80.20 found no trace of old cor. set Granite 15"x12"x12" ~~in~~ 10" in the ground for re-established cor. to Secs. 9. 10. 15 & 16. mark'd with 3 notches on E and 4 on S edges dug pits 18"x18"x12" in each Sec. 5½ ft. dist. and raised a mound of earth 2 ft. high 4½ ft. base alongside.

Re-Survey Subs. Tp. 5 N R 1 W. S.L.M.

Chains	
	Land high Bench
	Soil 2nd rate rocky & Sandy
	Dense oak and maple
	brush on line. —
	North on re-survey line
	bet. Secs. 9 & 10
	Va 17° 15' E
1.00	Fence brs. W.
18.00	Telephone line N.W. & S.E.
19.50	Fence N.E. & S.W.
21.50	Road N.W. & S.E.
24.50	Creek 10 lks. wide 4" deep
	runs W.
25.50	County road N.W. & S.E.
	A. Garnes house 275 lks W
28.00	Fence N.E. & S.W.
40.00	Found no trace of old cor
	set Granite 24" x 18" x 6"–
	18" in the ground for 1/4 Sec
	cor. marked 1/4 on W face
	dug pits 18" x 18" x 12" N & S.
	of stone 5 1/2 ft. dist. and
	raised a mound of ~~stone~~ earth
	1/2 high 3 1/2 ft. wide
	along side

BOOK-A-219

Re-Survey Su

Chains	
40.60	Fence
41.00	Barn &
43.00	A. Ga
44.75	Fence
44.85	Road
50.00	Leave
55.00	Leave
56.50	Fence
57.70	Conn
57.80	Fen
58.00	Fence
	and
0.00	at cor
	found
	15" x 4
	grou
	with
	E edg
	settle
	been
	orig
	a pe
	set
	was

Re-Survey Subs. T. 5 N. R 1 W. S. L. M.

Chains	
40.60	Fence brs. E & W enter field
41.00	Barn & corrall brs. W. 3.10 chs.
43.00	A. Barnes house brs. W. 4.60 chs.
44.75	Fence brs. E & W.
44.85	Road brs. E. & W.
50.00	Leave cult. land Enter Brush
55.00	Leave brush enter cult. land
56.50	Fence E & W.
57.70	County Road brs. E & W.
57.80	Fence brs. E & W.
58.00	Fence on line House and corrall about 9 chs. E of line
80.00	at cor. of fence brs. S & W found a granite stone 20" x 15" x 4" firmly set in the ground and properly marked with 5 notches on S and 3 on E edges (was informed by a settler that the stone had been set in place of the original post) also found a piece of the original post set by the side of stone it was however too much

see blueprint next page

Re-Survey Subs. T 5 N R 1 W S. L. M.

Chains decayed to identify the marks. To further perpetuate the cor. I dug pits 18"x18"x12" in each Sec. 5½ ft. dist. and raised a mound of earth 2 ft. high 4½ ft. base alongside
Land Bench
Soil 2nd & 1st rate sandy and black loam.

East on a true re-survey line bet. Secs. 3 & 10
Va 17°15' E.

8.25 Ditch drns N
15.90 Fence N.W. & S.E. Leave cult. land
16.00 Road N.W. and S.E.
a house brs. S. 1 ch
" " " N 2 chs.
16.30 Fence N & S.
19.00 Ascend. Fence N & S.
32.00 Cross Fence N.E. N & SW & W
40.00 found no trace of old cor.

BOOK-A-21

Re-Survey Su

Chains set Gr
in the
mkd.
raised a
along s
15.00 Fence
50.00 Ascend
End of
Land
Soil
Cultiv
Balan

North
line

40.00 Found
set te
80.00 Int.
of the
I fou
groun

S. L. M. Re-Survey Subs. T. 5 N. R. 1 W. S. L. M.

Varies Set Granite 16" x 12" x 8" - 10" in the ground for 1/4 Sec cor. mk'd. 1/4 on N face, and raised a mound of stone alongside.

15.00 Fence N. E. & S. W.

30.00 Ascend Mountain.

End of re-survey

Land Rolling Bench

Soil 1st rate black loam

Cultivated on 15.90 chs.

Balance dense brush

North on a random re-survey line bet. Secs. 3 & 4

Var. 17° 15' E

4.00 Found no trace of old cor. Set temp. 1/4 Sec. cor.

10.00 Int. N. Bd. of Tp. 1.75 chs. W of the cor. to Secs. 3 & 4 where I found a post set in the ground properly marked with

Re-Survey Subs. T5 N. R1W. S.L.M.

Chains with Tp. Sec. & Range. I further perpetuated said cor. by setting a Granite 18"x12"x5" — 13" in the grou for cor. to Secs. 3. 4. 33 & 3 marked with 3 notches on E and 3 on W. edges and raised a mound of stone along side

Thence S. 1°15' W. on a true line bet Secs. 3 with same va.

18.51 Fence N.E. & S.W.

21.26 Ditch drs. S.W.

36.51 Creek 10 lks. wide 5" deep rns. N.W.

37.00 Fence N.E. & S.W.

40.00 Set Granite 12"x8"x6" — 8" in the ground for 1/4 Sec. cor. marked 1/4 on W face, dug pits 18"x18"x12 N & S. of stone 5½ ft. dist and raised a mound of earth 1½ ft. high 3½ ft.

BOOK-A-219

Re-Survey S

Chains base a

54.16 Fence

56.26 Road

56.56 Fence

58.26 lower sh ~~foot~~

60.26 Fence

60.76 upper sh ~~Road~~

63.26 Fenc

80.00 The co

Land

Soi

all m

Re-Survey Subs. T. 5 N. R 1 W. S.L.M

	Chains base alongside
54.16	Fence N.E. & S.W.
56.26	Road E & W.
56.56	Fence N.E. & S.W.
58.26	~~foot~~ lower shore of pond
60.26	Fence E & W.
60.76	~~Head~~ upper shore of Pond
63.26	Fence E & W.
80.00	The cor. to Secs. 3. 4. 9 & 10
	Land rolling Bench
	Soil 1st rate loam
	all under cultivation
	Oct. 12th 86.

General Description
The land embraced in the re-survey of this Tp. consists mostly of good Bench land suitable for cultivation.
There are several streams of good water which could be got on to the land for irrigating.
The improvements made are all of a substantial nature consisting of good brick houses (and rock) stables granaries etc.

Otto E Salomon
U. S. Dep. Surv.

BOOK-A-219

[4—I

A list of the n
oyed by Otto
nited States depu
ng, measuring,
rners described i
e survey of the
Meridian in
divisions in
2, 3, 4 & 5 N
4 & 5 N R

f the Salt Lake b
ory of Utah, shou
which they acted.

Regin
Willia
Henry
Josep
Emil

[4—LIST OF NAMES.]

A list of the names of the individuals employed by Otto C. Salomon United States deputy surveyor, to assist in running, measuring, and marking the lines and corners described in the following field notes of the survey of the Salt Lake Principal Meridian in Pts. 2, 4 & 5 N.; Subdivisions in Pt. 1 N., R. 2 E.; Pts. 2, 3, 4 & 5 N. R. 1 E. and Pts. 4 & 5 N. R. 1 W. _____

_____

of the Salt Lake base and meridian in the Territory of Utah, showing the respective capacities in which they acted.

_____, Compassman
Reginald S. Casey, Chainman
William Riggs, Chainman
Henry O. Riesel, Chainman
Joseph B. Gyle, Chainman
Emile Thomas, Axeman
_____, Axeman
_____, Flagman.

[5,—FINAL OA

We hereby certify
E. Salomon
urveyor, in re surveyin
t the Salt Lake
u Tps 2, 4 & 5 N;
1 N, R 2 E; Tps
and Tps 4 & 5
t the Salt Lake base
ory of Utah, as are
eld notes as having
nder his direction;
een in all respects, t
nd belief, well and
orner monuments
nstructions furnis
urveyor-general fo

Reginald
William
Henry
Josep
X Emil

Subscribed and sw
day of
Hen

[5,—FINAL OATHS OF ASSISTANTS.]

We hereby certify that we assisted Otto E. Salomon United States deputy surveyor, in surveying all those parts or portions of the Salt Lake Principal Meridian Tps 2, 4 & 5 N. Subdivisions in Tp. 1 N, R 2 E; Tps 2, 3, 4 & 5 N R 1 E and Tps 4 & 5 N R 1 W. the Salt Lake base and meridian in the Territory of Utah, as are represented in the foregoing field notes as having been surveyed by him and under his direction; and that said survey has been in all respects, to the best of our knowledge and belief, well and faithfully surveyed, and the corner monuments established according to the instructions furnished by the United States surveyor-general for Utah.

_____, Compassman.

Reginald S. Casey, Chainman.

William Riggs, Chainman.

Henry C. Kesel, Chainman.

Joseph B. Lyle, Chainman.

X Emile Thomas, Axeman.

_____, Axeman.

_____, Flagman.

Subscribed and sworn to before me this 1st day of Jan 1886

Henry M. Atkinson

Notary Public

BOOK-A-219

[6.—FINAL OATH OF UNITE

I, Otto E Sal

ited States deput

ar that in pursuan

n Richmon

ited States survey

date of the 29

86, I have well, fa

proper person, an

instructions furn

veyor-general for

and the laws of

those parts or por

Principal M

& 5 W. Sub

R 2 E. Tps

nd Tps 4

d meredian in th

resented in the fo

re surveyed by m

I do further so

s of said re surve

petuated in str

ing manual, pr

tten instructio

or-general for

[6—FINAL OATH OF UNITED STATES DEPUTY SURVEYOR.]

I, Otto E Salomon

ited States deputy surveyor, do solemnly
ear that in pursuance of instructions received
m Richmond S. Ewell
ited States surveyor-general for Utah, bear-
date of the 29th day of June,
86, I have well, faithfully, and truly, in my
n proper person, and in strict conformity with
instructions furnished by the United States
veyor-general for Utah, the surveying man-
and the laws of the United States, resurveyed
those parts or portions of the Salt Lake
rincipal Meridian in Tps 2 N.
& 5 N.; Subdivisions in Tp. 1
, R 2 E. Tps 2, 3 & 5 N R 1 E
nd Tps 4 & 5 N. R 1 W.

of Salt Lake base
l meredian in the Territory of Utah, as are
resented in the foregoing field notes as having
been surveyed by me and under my directions;
l I do further solemnly swear that all the cor-
s of said survey have been established and
petuated in strict accordance with the sur-
ing manual, printed instructions, the special
tten instructions of the United States sur
or-general for Utah, and in the specific man-

BOOK-A-219

ner described in the field notes, and that the
going are the **TRUE** *field notes of such sur*
and, should any fraud be detected, I will s
the penalty of perjury, under the provisions
act of Congress, approved August 8, 1846.

Otto Edelmann

United States Deputy Surv

Subscribed and sworn to before me this
day of November 1886

Henry W. Atkinson

Notary Public

S. SURVEYOR GE

Salt Lake City,

The foregoing fiel

Salt

Township No. 5

Executed by O

Under Contract No.

day of June

October

examined, the necess

tions made, the said

they describe are he

Ells

U. S. SURVEYOR GENERAL'S OFFICE,

Salt Lake City, Utah, Oct 31 1891

The foregoing field notes of the Resurvey of the Subdivision lines

Township No. 5 N Range No. 1 W

Executed by Otis E Salmon

Under Contract No. 154 of the 28th day of June 1886, in the month of October 1886, having been critically examined, the necessary corrections and explanations made, the said field notes, and the surveys they describe are hereby approved.

Ellsworth Daggett

U. S. Surveyor General for Utah.

272

W U

BOOK-A-21

REPORT:

Filed Hovem

Examined by John

Transcribed by Joh

Compared by H. C. M

FIEL

OF THE S

Subd

Township No. 5

Range No. 1

SALT LA

UTA

Otto

U. S

6 Under his Con

Dated Jun

Survey commenc

Survey complete

12 m 3

BOOK-A-219

273

4

REPORT:

Filed November 22nd 1887.

Examined by John H. Campe

Transcribed by John R Bowman.

Compared by H. S. Atkinson & John H. Campe.

FIELD NOTES

OF THE SURVEY OF THE

Subdivision lines

OF

Township No. 5 North

Range No. 1 West

OF THE

SALT LAKE MERIDIAN

IN

UTAH TERRITORY,

AS SURVEYED BY

Otto E Salomon

U. S. Deputy Surveyor,

Under his Contract No. 155

Dated June 28th 1886

Survey commenced Oct. 13th 1886

Survey completed " 14th 1886

12 m 31 chs 37 lks

NAMES AND DUTIES OF ASSISTANTS.

	Compassman
Reginald S. Casey	Chainman
William Riggs	Chainman
Henry C Kiesel	Chainman
Joseph B. Gyle	Chainman
Emile Thomas	Axeman
	Axeman
	Flagman

✓ assistants
✓ dates
✓ division lines

BOOK-A-219

Subs Tp 5 C

Survey Co
Burts I
Compass
proved
Generals

From the
25 & 26
under my

I run
line bet

4000 Set temp
9.80 Interse
set
the Cor
Thence
West
bet Secs

000
~~00.00~~ Top of
9.90 In Gu
Granite
the grou

Subs Tp 5 N. R 1 W. S. L. M.

Oct. 13th 86

Chains Survey commenced with a Burts Improved Solar Compass examined and approved by the U. S. Surveyor Generals Office

From the Cor to Secs 23. 24 25 & 26 re-established by me under my Contract No. 154 ✓

I run East on a random line bet Secs 24 & 25
Va 17° 15' E.

4000 Set temp 1/4 Sec Cor

19.80 Intersect E Bd of Tp at the Cor to Secs 24 & 25. Set by me under ~~this~~ contract

Thence
West on a true line bet Secs 24 & 25
with same va

0.00 ~~00.00~~ Top of Ridge N & S

39.90 In Gulch Ars SW Set: Granite 24" x 14" x 12" - 18" in the ground for 1/4 Sec Cor

Subs Tp 5 N. R 1 W. S L M

Chains	
	marked 1/4 on N face and raised a mound of stone alongside
42.50	Enter High Bench
51.00	Descend Bench
60.00	Small wash drs S.W
64.00	Enter lower Bench
69.50	Descend "
70.50	Creek 10 lks wide 4" deep runs S.W
72.50	Creek 6 lks wide 4" deep runs S.W
73.50	Wash draws SW
	Ascend
76.00	Ridge lrs N E & SW
79.80	Tk cor to secs 23. 24. 25 & 26.

Land mountainous.
Soil 3rd rate rocky
Dense oak and Maple brush

BOOK-A-219

Subs Tp 5 N

Chains	
	North bek
.00	Hollow a
.00	Enter H
.00	Set Grani
	in the grou
	marked 1/4
	raised a
	alongside
.25	Descend
.00	~~Wash~~ crk yek
	Ascend
.00	On top
	set quar
	10" in
	to secs
	marked
	and 3
	raised
	alongsi
	Lan
	Soil 2
	Dense

Hubs Tp 5 N. R 1 W. S.L.M

[illegible]	North bet Secs 23 & 24
	Va 17° 15' E.
[illegible].00	Hollow drs S.W.
[illegible].00	Enter Bench
[illegible].00	Set Granite 12" x 10" x 5" 8 in in the ground for 1/4 Sec Cor marked 1/4 on W face and raised a mound of Stone alongside
[illegible].25	Descend
[illegible].00	~~Wash drs S E~~ creek [illegible] wide [illegible] deep hollow drains N.W.
	Ascend Ridge
[illegible].00	On top of Ridge N & S set quartzite 16" x 10" x 5" 10" in the ground for Cor to secs 13. 14. 23 & 24 marked with 1 notch on E and 3 on S edges and raised a mound of Stone alongside
	Land Mountainous
	Soil 2nd rate rocky
	Dense Oak and Maple Brush

Subs. Tp 5. N. R 1 W. S. L.

Chains	
	East on a random line bet Secs 13 & 24.
	Va 17° 15' E
40.00	Set temp 1/4 Sec Cor
80.12	Intersect E Bd of Tp 7 lks N of Cor to Secs 13 & 24
	Set by me under this contract
	Thence
	N 89° 57' W on a true line bet Secs 13 & 24
	with same va
40.86	Set Granite 15" x 12" x 8" - 10 in the ground for 1/4 Sec Cor marked 1/4 on N face and raised a mound of stone alongside
40.60	Top of divide N & S
59.50	Gulch drs S
80.12	The Cor to Secs 13. 14. 23 & 24.
	Land High Mountains
	Soil 3rd rate rocky
	Dense oak and Maple brush.

BOOK-A-219

Subs Tp 5. N

Chains	
	North bet
	along ridge
.50	Top of
.00	Gulch
.00	Top of
	granite 12 x 8
	Cor marked
.00	Gulch
.00	Set Gra
	6" in the
	Secs 11.
	with 1 no
	S edge
	of Stone
	Land
	Soil 3
	Dense
	East o
	bet Sec
0.00	Set tem
0.30	Interc
	lks S
	Set by

Tp 5. N. R 1. W. S. L. M.

Lines North bet Secs 13 & 14.
Va 17° 15' E.

along ridge
0.50 Top of Ridge bre N. W.
0.00 Gulch drs: S. E.
0.00 Top of Ridge W E & S W set a granite 12 x 12 x 10 inch in ground for 1/4 sec. cor. marked 1/4 on W side and raised a mound of stones alongside.
0.00 Gulch drs. S W
0.00 Set Granite 18" x 12" x 9" 6" in the ground for Cor to Secs 11. 12. 13 & 14 marked with 1 notch on E and 4 on S edge and raised a mound of Stone alongside
Land High Mountains
Soil 3rd rate rocky
Dense oak and Maple brush

East on a random line bet Secs 12 & 13.
Va 17° 15' E.
10.00 Set temp 1/4 Sec Cor
0.30 Intersect E Bd of Tp. 10 lks S of Cor to Secs 12 & 13
Set by me under this Contract

Subs. Tp. 5 N. R. 1 W. S. L.

Chains	
	Thence
	S. 89° 56' W on a true line
	bet Secs 12 & 13.
	with same va
10.00	Ridge N & S.
20.50	Gulch drs N
27.60	Ridge N E & S W
40.15	Set Granite 10" x 10" x 10"
	5" in the ground for 1/4 Sec
	Cor marked 1/4 on N face
	and raised a mound of
	Stone alongside
41.50	Gulch drs N. E.
57.00	Top of Divide N & S
76.00	Gulch drs S. W.
80.30	The Cor to Secs 11. 12. 13 & 14
	Land High Mountains
	Soil 3rd rate rocky
	Dense oak and maple brush

BOOK-A-219

Subs Tp 5.

Chains	
	North be
.00	Top of R
.00	Set Granite
	ground f
	1/4 on W
	mound of
3.50	Gulch d
.00	Ridge
.00	Set Gr
	15" in th
	Secs 12
	5 Notc
	E edges
	mound
	Land
	Soil 3
	Dense o

Subs Tp 5. N. R. 1 W. S. L. M.

ains	North bet Secs 11 & 12.
	Va 17° 15' E.
.00	Top of Ridge N E & S W
.00	Set Granite 17" x 11" x 7" - 13" in ground for 1/4 Sec Cor mkd 1/4 on W face and raised a mound of Stone alongside
3.50	Gulch drs S.W.
.00	Ridge E & W.
.00	Set Granite 20" x 10" x 8" 15" in the ground for Cor to secs 12 11 & 12 marked with 5 Notches on S and 1 on E edges and raised a mound of Stone alongside
	Land High Mountains
	Soil 3rd rate rocky
	Dense oak and maple brush
	Oct. 13th 86

Subs Tp 5 N R 1 W S L

Chains	
	East on a random line bet Secs 1 & 12.
	Va 17° 15' E.
40.00	Set temp 1/4 Sec Cor
80.75	Intersect E Bd of Tp 12 S of Cor to Secs 1 & 12, Set by one under this tower
	Thence
	S 89° 55' W on true line bet Secs 1 & 12
	with same va
18.00	Ridge brs N W and S N E
40.37	In Gulch drs S E set Granite 15" x 10" x 5" 10 in the ground for 1/4 Sec Cor mkd 1/4 on N face and raised mound of stone alongside
61.75	Top of Divide N & S.
80.75	The Cor to Secs 1. 2. 11 & 12
	Land High Mountains
	Soil 3rd rate rocky
	Dense oak and maple brus

BOOK-A-219

Subs Tp 5 N

Chains	
	North o bet Sec
0.00	Set temp
0.12	Intersect 75 lks N which is Lim marked with 1 with a stone
	S 0° 32" W bet Secs
	Descend
8.00	Gulch a
0.12	Set Gra 8" in the Sec Cor face and of stone
0.00	Ridge
6.00	Gulch
0.12	The Co and 12
	Land
	Soil 3

Subs. Tp. 5 N. R. 1 W. L. L. M.

ains	North on a random line bet Sec 1 & 2.
	Va 17° 15' E.
0.00	Set temp 1/4 Sec Cor
0.12	Intersect N. Bd of Tp 75 lks W of Cor to Secs 1 & 2
	which is Limp stone 6"x10"x10" above ground marked with 1 notch on E and 5 on W edges with a stone mound alongside T. Lence
	S 0° 32" W on a true line bet Secs 1 & 2.
	with same va
	Descend
8.00	Gulch draws S W
0.12	Set Granite 12"x12"x8" 8" in the ground for 1/4 Sec Cor mkd 1/4 on W face and raised a mound of stone alongside
0.00	Ridge bro N E & S W.
6.00	Gulch dr W.
0.12	The Cor to Secs 1. 2. 11 and 12
	Land high mountains
	Soil 3rd rate rocky

Subs Tp 5 N. R. 1 W. S. L.

Claims Dense oak and Maple brush.

From a point 50 chs E of the cor to secs 14. 15 22 and 23 I run East on a random line bet Secs 14 and 23.

Va 17° 15' E.

80.00 Intersect N & S line at cor to secs 13. 14. 23 & 24

Thence West on a true line bet secs 14 & 23 with same va

15.00 Gulch drs S

20.00 Ridge N & S.

30.00 Foot of Mountains

End of New Survey

Land Mountainous

Soil 3rd rate rocky

Dense oak brush

Subs T 5 N.

Claims From a
the cor.
re-establis
my Cou
I run
line be

.00 set tem
.33 Int. N
N of cor.
Thenc
on a true

.00 Ridge
.00 Creek
runs S.
.17 In Ca
16"x12"x 8
1/4 Sec. C
and rais
alongsid
.00 Top of R
Descen
.00 Enter B

Subs T 5 N. R 1 W S. L. M.

Chains From a point 10 chs. E of the cor. to Secs. 10. 11. 14 & 15 re-established by me under my Contract No 154
Trun East on a random line bet. Secs. 11 & 14
Va. 17¼° E.

0.00 set temp ¼ Sec. cor.
0.33 Int. N & S. line 15 lks. N of cor. to Secs. 11. 12. 13 & 14
Thence N. 89° 54' W on a true line bet. Secs. 11 & 14 with same va.

0.00 Ridge brs. S.W. & N. E.
2.00 Creek 2 lks. wide 4" deep runs S.W. heads N.W.
0.17 In Canon set Granite 16" x 12" x 8" - 10" in ground for ¼ Sec. Cor. marked ¼ on N face and raised a mound of stone alongside. Canon drains S.W.
5.00 Top of Ridge brs. N & S.E.
Descend to Bench
0.00 Enter Broad Hollow drns N.W.

Subs. T. 5 N. R 1 W. S. L. M

Chains	
70.33	End of new survey Land. Mountainous Soil 2nd rate gravelly Dense oak and maple bru

---

North bet. Secs. 10 & 11
Va 17¼°

From a pt. 20 chs. N of the cor to Secs. 10. 11. 14 & 15 set by me under this Cont. I run

North bet. Secs. 10 & 11
Va 17¼°

36.00	Ridge brs. N. E. & S. W.
40.00	Set Granite 14"x12"x10"-9 in the ground for ¼ Sec. marked ¼ on W face and raised a mound of sto alongside
57.00	Creek 4 lks. wide 3" deep runs S. W.
60.00	Bottom of Hollow drs S. W

BOOK-A-219

Subs. T. 5 N

Chains	
63.00	Ascen
80.00	On S. Gran the gr 2. 3. 10. 2 notch S. Edge of stone Land Soil Dense brush.

East bet.

40.00	set te
80.15	Int. N cor. to Then N. 8 bet.

Subs. T. 5 N. R 1 W. S. L. M

Chains
63.00 Ascend Bench
80.00 On S.W. pt. of ridge set Granite 18" x 12" x 6" — 13" in the ground for Cor. to Secs. 2, 3, 10, and 11 marked with 2 notches on E. and 5 on S. Edges and raised a mound of stone alongside
Land mostly high Bench Soil 2nd rate gravelly Dense Oak and maple brush. ——

East on a random line Sch. Secs. 2 & 11
Va. 17° 15' E
40.00 Set temp. 1/4 Sec. Cor.
80.15 Sub. 1/4 S. line 5 Lks. N & Cor. to Secs. 1. 2. 11 & 12
Thence
N. 89° 58' W on true line Sch. Secs. 2 and 11
with same va.

Subs. T 5 N. R 1 W. S. L. M.

Chains	
21.00	Bottom of Gulch drains
37.00	Ridge Drs. N & S.
40.08	Set Granite 17"x11"x8"–12 in the ground for 1/4 Sec. Cor. mark'd 1/4 on N face and raised a mound of stone alongside
55.00	Creek 3 lks. wide 4" deep runs S. in Cañon drs.
80.15	the cor. to Secs. 2. 3, 10 & 11
	Land Mountainous Soil 3rd rate rocky Dense oak and maple brush

North on a random line bet. Secs. 2 & 3

Va 17° 15'

40.00	Set temp 1/4 Sec. cor.
79.80	Int. N. Bd. of Tp. 60 lks W. of cor to Secs. 2 & 3 which is a Limestone 6"x10"x5" above gr. marked with 2 notches on E & 4 on W. edges, with Stone mound alongside

BOOK-A-219

Subs. T. 5

ains	Thence on true 2 & 3
0.00	In Ca Creek runs
9.80	On Ri Granit the gro marked raised alongs
0.00	Cañon
5.00	Ridge
9.80	The co
	Land Soil Dense

From the cor. re-esta

Subs. T. 5 N. R 1 W. S. L. M.

Thence S. 0° 26' W
on true line bet. Secs.
2 & 3
with same va.
0.00 In Canon drs. P westerly
Creek 3 lks. wide 3" deep
runs P westerly.
9.80 On Ridge brs N. E. set
Granite 16" x 9" x 7" - 10" in
the ground for 1/4 Sec. Cor.
marked 1/4 on W side and
raised a mound of stone
alongside.
0.00 Canon drns S. W.
5.00 Ridge brs. S. W. & N. E.
9.80 The cor to Secs. 2. 3. 10 & 11
Land Mountainous
Soil 3rd rate rocky
Dense oak and sage brush.

From a point 50 chs. E of
the cor. to Secs. 3. 4. 9 and 10
re-established by me under

BOOK-A-219

Subs. T. 5 N. R. 1 W. S. L. M.

Claims	my Contract No 154 I run East on a true line bet. Secs. 3 and 10 Va 12° 15' E.
80.00	Sut. N & S. line at Cor to Secs. 2. 3. 10 & 11 Thence West on a true line bet. Secs. 3 & 10 with same va
5.00	Mica Prospect
8.00	Road N.W. & S.E.
25.00	Descend on Bench
30.00	End of new Survey Land Mountainous Soil 3rd rate & Rocky Some oak and maple brush. Oct. 14th 86

Gene
The lan
new qu
consists
rough
and hi
The la
cultiv
water
he obt
with th
and o

W.

General Description
The land embraced in the new survey of this T. consists chiefly of very rough broken mountains and high benches
The latter may be cultivated, if sufficient water for irrigation can be obtained. It is covered with thick maple, oak, and other brush

Otto E Salomon
U. S. Dep. Surv.

BOOK-A-219

U. S. SURVEY

Salt Lake C

The foregoi

Suba

Township No. 5 W

Salt Lake I

Executed by Sr

U. S

Under Contract No.

day of June

examined, the neces

made, the said field

cribe, are hereby app

Ells

BOOK-A-219

U. S. SURVEYOR GENERAL'S OFFICE,

Salt Lake City, Utah, Oct 31st *189*1

The foregoing field notes of the survey of the Subdivisions

Township No. 5 North *Range No.* 1 West

Salt Lake Base and Meridian, Utah.

Executed by Otto E. Salomon

U. S. Deputy Surveyor,

Under Contract No. 155 *of the* 28th

day of June *1886, having been critically examined, the necessary corrections and explanations made, the said field notes, and the surveys they describe, are hereby approved.*

Ellsworth Daggett

U. S. Surveyor General for Utah.

BOOK-A-219

REPORT

Filed Sept

Examined by

Transcribed by

Compared by

FIEL

OF THE S

Trac

Fremo

Township No. 5

Ranges No.s 4

SALT LAKE

UTA

Otto

27

U. S.

Under his C

Dated Jan

Survey Commenc

Survey Completed

REPORT:

Filed Sept 15th 1891.

Examined by John H. Caupee.

Transcribed by Henry M. Atkinson

Compared by Caupee and Atkinson

FIELD NOTES

OF THE SURVEY OF THE

Triangulation

to

Fremont Island

OF

Township No. 5 North

Ranges No.s 4 and 5 West

OF THE

SALT LAKE BASE AND MERIDIAN

IN

UTAH TERRITORY,

AS SURVEYED BY

Otto E. Salomon

27a *U. S. Deputy Surveyor,*

Under his Contract No. 155

Dated June 28th, 1886

Survey Commenced October 18th, 1886

Survey Completed October 18th, 1886.

BOOK-A-219

NAMES AND DUTIES OF ASSISTANTS.

	Compassman.
Reginald S. Casey	Chainman.
William Riggs	Chainman.
Henry C. Riegel	Chainman.
Joseph S. Gyle	Chainman.
Emile Thomas	Axeman.
	Axeman.
	Flagman.

Triangul
Island

From th
Secs. 22
being the
which cor
Albert
Contract
with the
by the U
Viz: Cong
ground
that the
actual
cor. to Se
agreeing
by alle
From
East
the lake
from
to a fla
Island
bears S.

Triangulation to Fremont Island Oct. 18th 1886.

From the M. C. Est. frac. Secs. 22 & 27 Tp. 6 N. R 5 W being the most practicable point which cor. was established by Albert E Werner under his Contract No 134 and which agrees with the description furnished me by the U. S. Surveyor Gen. Office Viz: Conglomerate 5" x 10" x 3" above ground with stone mound and that the dist. from this M. C. by actual measurement to the Est. cor. to Secs. 22 & 27 is 10.50 chns. agreeing with the dist. returned by Albert E. Werner.

From said M. C. I run East 10.50 chns to a pt. the lake having receded. from which I take a bearing to a flag placed on Fremont Island by me and which bears S. 18° 58' E. Thence

BOOK-A-219

I run N. 37° 57' E 5 4.00
for a base line, from th
Point flag bears S 11° 48'
I find by calculation th
distance to the flag to b
323.73 chns. and the flag
by 113.78 chns. West and
13.85 chns. N. of the cor. c
Secs. 7. 12. 13 & 18 T. 5 N
R 4 & 5 W. S. L. M. where
set a Volcanic rock
24" x 20" x 8" — 18" in the gro
for. Cor. to Secs. 7. 12. 13 & 18
marked with 2 notches on N
from S. edges and raised a
Mound of stones alongside

Otto E Salomon
U. S. Surveyor

U. S. SURVEYOR GEN

Salt Lake Cit

The foregoing fie

Trian

Fremon

Township No. 5 N

of the Salt Lake Mer

Otto

Under Contract No.

day of Jun

October

examined, the neces

made, the said field

are hereby approved

E

U. S. SURVEYOR GENERAL'S OFFICE,

Salt Lake City, Utah, Oct 31st 1891

The foregoing field notes of the survey of the Triangulation to Fremont Island Township No. 5 North Range No. 4 & 5 West of the Salt Lake Meridian. Executed by Otto E. Salomon Under Contract No. 155 of the 28th day of June 1886, in the month of October 1886, having been critically examined, the necessary corrections and explanations made, the said field notes, and the surveys they describe are hereby approved.

Ellsworth Daggett

U. S. Surveyor General for Utah.

BOOK-A-219

PORT:

ted

amined by

ranscribed by

mpared by

FIELD

OF THE SU

West

Fremont

ownship No.

ange No.

SALT LA

UTAH

AS

Otto

U. S. I

Under his Co

Dated

Survey commenced

Survey Completed

BOOK-A-219

REPORT:

Filed 188

Examined by John H. Caupe.

Transcribed by Jennie V. Bowman.

Compared by Caupe and Atkinson

FIELD NOTES

OF THE SURVEY OF THE

West Boundary
Fremont Islands

OF

Township No. 5 North

Range No. 4 West

OF THE

SALT LAKE MERIDIAN

IN

UTAH TERRITORY.

AS SURVEYED BY

Otto E Solomon

U. S. Deputy Surveyor,

Under his Contract No. 153

Dated June 28th 1886

Survey commenced Oct. 20th 1886

Survey Completed " " 1886

Lines 45 Chs 30 Lks

NAMES AND DUTIES OF ASSISTANTS.

	Compassman.
Reginald S Casey	Chainman.
William Riggs	Chainman.
Henry C Kiesel	Chainman.
Joseph B. Gyle	Chainman.
Emile Thomas	Axeman.
	Axeman.
	Flagman.

BOOK-A-219

West Bd Tp.

Survey
20th Hari
examined
the U. S.

From the
13 & 18 on
Tp. estab
during

North o

ascend
12.00 Ridge
20.00 Gulch
30.00 Main
33.75 Gulch
on spur of
60.00 Set Sta
in the
Sec. Cor
W. face
mound
pits in
60.00 Enter

West Bd Tp. 5 N R 4 W S.L.M.

Survey commenced Oct. 20th 8 with a Gurley Transit examined and approved by the U. S. Surveyor Gen. Office,

From the cor. to Secs. 7 & 12 13 & 18 on the W. Bd. of the Tp. established by me during this contract Iowa

North obet. Secs. 7 & 12
Va 17°50' E

ascend

12.00 Ridge (spurr) brs. N.E. & S.W.
20.00 Gulch drns S.W.
30.00 Main Ridge brs N.E. & S.W.
33.75 Gulch drains N. western
on spurr of ridge bears N.W. and S.E.
40.00 " Set Slate 20 x 14 x 6" 20
in the ground, for 1/4
Sec. cor. marked 1/4 on
W. face and raised a
mound of stone alongside
pits impracticable
60.00 Enter Lake shore

W. Bd. T. 5 N. R 4 W. S. L. M.

67.80 Lake set Slate 24" x 12"
8". 18" in the ground
for Meander cor. to
frac. Secs. 7. 12. T. 5 N. R
4 W and Tp. 5 N. R 5 W. S. L. M.
marked M. C. on N. face
and raised a mound of
stone alongside
Land Mountainous.
Soil 2nd rate - rocky
Sage brush and grease wood

From cor. to Secs. 7. 12.
13 & 18 as set by me during
this contract I run
South bet a true line
bet. Secs. 13 & 18
Va 17°50' E.

Descend
10.00 Gulch drns S. W. descend
35.50 foot of Ridge.
40.00 Set Vulcanic rock 30" x
20" x 12" - 22" in the ground

BOOK-A-219

W. Bd. Tp. 5

for 1/4 s
on W f
mound
pits
57.50 Lake Ba
25" x 10" x
for M
Secs.
marked
and rai
alongs
Land
Soil 2
Sage br

G
For
~~End of~~
Tp.

W. Bd. Tp. 5 N. R 4 W S. L. M.

for 1/4 Sec. cor. marked 1/4 on W face and raised a mound of stone alongside pits impracticable.

57.50 Lake Set Burnt Sand stone 25" x 10" x 6". 18" in the ground for Meander cor. to frac secs. 13 & 18 T. 5 N. Rs 4 & 5 W. marked M. C. on S face and raised a mound of stone alongside

Land Mountainous.

Soil 2nd rate. rocky

Sage brush and greasewood

Oct. 20th 86

Gen Description

For Gen. Description see ~~End of field~~ subdivision notes of this Tp.

Otto E Salomon

U. S. Dep. Surveyor

BOOK-A-219

U. S. SURVE

Salt Lake

The forego

West boundar

Township No. 5

Salt Lake

Executed by St

U. S

Under Contract No.

day of June

examined, the nece

made, the said field

cribe, are hereby ap

Ell

U. S. SURVEYOR GENERAL'S OFFICE,

Salt Lake City, Utah, Oct 31st *1891*

The foregoing field notes of the survey of the West boundary on Fremont Island

Township No. 5 North *Range No.* 4 West

Salt Lake Base and Meridian, Utah,

Executed by Otto C. Salomon

U. S. Deputy Surveyor,

Under Contract No. 155 *of the* 28th

day of June *1886, having been critically examined, the necessary corrections and explanations made, the said field notes, and the surveys they describe, are hereby approved.*

Ellsworth Daggett

U. S. Surveyor General for Utah.

BOOK-A-219

REPORT:

Filed

Examined by

Transcribed by

Compared by

FIEL

OF THE SU

Subdiv

Fremon

Township No. 5

Range No. 4

SALT LAKE

UTA

A

Otto

U. S.

28 Under his C

Dated June

Survey Commence

Survey Completed

'4 —

BOOK-A-219

5

REPORT:

Filed 18

Examined by John H. Dampse.

Transcribed by W. M. Atkinson

Compared by Dampse and Atkinson

FIELD NOTES

OF THE SURVEY OF THE

Subdivision lines

of

Fremont Island

OF

Township No. 5 North

Range No. 4 West

OF THE

SALT LAKE BASE AND MERIDIAN

IN

UTAH TERRITORY,

AS SURVEYED BY

Otto E Salomon

U. S. Deputy Surveyor,

28 *Under his Contract No.* 155

Dated June 28th 1886

Survey Commenced Oct. 20th 1886

Survey Completed " 23rd 1886

4-28-50

NAMES AND DUTIES OF ASSISTANTS.

	Compassman
Reginald S Casey	Chainman.
William Riggs	Chainman.
Henry C. Kiesel	Chainman.
Joseph B. Gyle	Chainman.
Emile Thomas	Axeman.
	Axeman.
	Flagman.

BOOK-A-219

Dubs. Tp. 5 N.

Survey co
with a G
examined
the U. S.

From the
12, 13 & 18
this Tp.
E.
bet. Secs.

0.00 Gulch d
0,00 set Sta
the grou
marked
raised a
alongside
able
~~0.00~~ 38° E. (H.
7.50 Ridge
0.00 Castle
6.00 foot of Ridge
0.00 Set Vul
18" in the
Secs. 7' 8.

Subs. Tp. 5 N. R. 4 W. S. L. M.

Survey commenced Oct. 20/86 with a Gurley Transit examined and approved by the U. S. Surveyor Gen Office.

From the cor. to Secs. 7. 12, 13 & 18 on the W. Bd. of this Tp. as set by me, Irun East on a true line bet. Secs. 7 & 18.

Va 17°50' E.

0.00 Gulch drus. S. W.

0.00 Set Slate 15"x8"x8" – 10" in the ground, for 1/4 Sec. cor. marked 1/4 on N face, and raised a mound of stone alongside pits impracticable. Castle rock brs N

~~0.00~~ 38° E. (Highest pt. on the Island)

7.50 Ridge brs. N. and S. westerly

0.00 Castle rock brs. N. 48° 00' W

6.00 foot of Ridge

0.00 Set Vulcanic rock 26"x10"x10" 18" in the ground for cor. to Secs. 7. 8. 17 & 18 marked with

BOOK-A-219

Pubs. Tp. 5 N. R 4 W. S. L. M.

4 notches on the North and
5 on the E. edges and
raised a mound of stone
alongside. Pits impractical
Land Mtns
Soil 2nd rate—rocky.
Indications of slate along line

East on a true line bet
secs. 8 & 17
Va 17.50 E.

7.00 On top of steep bank of la
set a slate stone 24" x 10" x 6
18" in the ground for
Meander Cor. to [illegible] secs. 8 & 17
marked M. C. on E face
and raised a mound of
stone alongside. Pits impra
Land flat
Soil 2nd rate—clay.
Grease wood underbrush

From
T. 8. 17
North

20.00 Set a st
18" in the
Cor. to
marked
raised
alongsi
Land
Soil 2
Grease w
Indicat

Sout
Secs.

36.00 Asce
40.00 On N. E.
N. W. an
Vulca
18" in

Subs. T. 5 N. R 4 W. S. L. M.

From the cor. to Secs.
7. 8. 17 & 18 I run
North bet. Secs. 7 & 8
Va 17° 50' E.

20.00 Set a slate stone 24" x 10" x 10"
18" in the ground for Meander
Cor. to Frac. Secs. 7 & 8
marked M. C. on the No face
raised a mound of stone
alongside. Pits impracticable.
Land flat
Soil 2nd rate clay,
Greasewood and sage brush.
Indications of slate alongline.

South on a true line bet
Secs. 17 & 18
Va 17° 50' E.

36.00 Ascend
40.00 On N. E. slope of Ridge Ins.
N. W. and S. E. Set a
Volcanic rock 24" x 22" x 14"
18" in the ground, for ¼ Sec. Cor

Subs. Tp. 5 N. R. 4 W. S. L. M.

marked 1/4 on W face,
and raised a mound
of stone alongside.
Pits impracticable.

60.00 Top of Ridge brs. N.W. and S.E.
Indications of slate.

80.00 Set Slate 20"x20"x6" – 15"
in the ground for cor. to Secs.
17. 18. 19 & 20, marked 3 notches on S. 5 on E edges & raised stone mound alongside
Land rolling on N. 36.00 chs.
Balance Mountainous on 44 ch.
Soil 2nd rate. clay and rocky
Sage brush and greasewood
on 80. chs.
Indications of Slate on S.
20. chs.

East on a true line bet.
Secs. 17 & 20
Va 17° 50' E.

25.00 Ridge brs. N.W. & S.E.

Subs Tp.

chs.
4000 Set Sla
in the g
cor. ma
and rai
stone a
49.00 Foot of
5000 Set Vul
15" in the
to frac. se
marked
and rais
alongsid
Land ro
Soil 2

From t
17. 18. 1
I run
true l

10.50 Foot of
3000 Set a
15" in th

Subs Tp. 5 N. R 4 W. S. L. M

Chus.

4000 Set Slate 18"x14"x9" – 15" in the ground for 1/4 Sec. cor. marked 1/4 on N. face and raised a mound of stone alongside

49.00 Foot of Ridge

5000 Set Vulcanic rock 20"x14"x6" 15" in the ground for M.C. to frac. secs. 17 & 20 marked M. C. on E face and raised a mound of stone alongside On E shore of Lake Land rolling

Soil 2nd rate rocky.

Oct 21st 86

From the cor to secs. 17. 18. 19 & 20

I run West on a true line bet. secs. 18 & 19

Va. 17° 50' E.

10.50 Foot of Ridge

3000 Set a Slate stone 19"x16"x3" 15" in the ground for M. C.

Subs. Tp. 5 N. R 4 W S. L. M

Chus. to frac. Secs. 18 & 19
Marked M.C. on W. face
and raised a mound of
stone alongside On S.W.
shore of Island.
Land rolling & flat
Soil 2nd & 3rd rate rocky
and sand.

From the cor to Secs.
17. 18. 19 & 20 I run
South on a true line
bet. Secs. 19 & 20
Va. 17° 50' E

11.50 Foot of Ridge
27.40 Set Slate Stone 16"x10"x8
10" in the ground for
Meander Cor. to frac. secs.
19 & 20 Marked M.C. on
W. face and raised a
mound of stone alongside
On S.W. shore of Island

Subs Tp. 5 N.

Land ro
Soil 2

From the
frac. se
East
in Sec

40.00
12.60

40.00
N & S. li
at a pt.
the co
21 wher
stone
ground
marked
raised
alongs
Land o

Subs Tp. 5 N. R. 4 W. S. L. M.

Land rolling & flat
Soil 2nd rate rocky & sandy

From the Meander Cor. to frac. secs. 19 & 20 I run East on an offset line in sec. 20.

Va. 17° 50' E

40.00 thence South
12.60 to a pt

Thence East
40.00 where I Intersect the N & S. line bet secs. 20 & 21 at a pt. 40 chns. South of the cor. to secs. 16. 17. 20 & 21 where I set a Cobble stone 17"x14"x8"–12" in the ground for 1/4 sec. Cor. marked 1/4 on W. face and raised a mound of stone alongside.

Land on offset line flat

Subs. Tp. 5 N. R 4 W S. L. M

Chus. Soil 2nd rate alkali

From the 1/4 Sec. cor. bet secs. 20 & 21 I run North bet. Secs. 20 & 21
Va. 17°00

6.00 set a cobble stone 15"x10" 7"-10" in the ground for Meander cor to frac. secs. 20 & 21 marked M. C on W face and raised a mound of stone alongside Land rolling
Soil 2nd rate rocky

From the 1/4 Sec. cor. bet. secs. 20 & 21 I run South on a true line bet secs. 20 & 21
Va. 17°00' E

BOOK-A-219

Subs. Tp. 5 N

Chus.
2.00 set a c
7" 12" i
Meander C
20 & 21
W. face
mound
on W sh
Land
Soil 2

From th
frac. Sec
Shore of
West
South
E & W
N & S. lin
on South
Thence
cobble
8" in the
cor. to
Marked
Land

Subs. Tp. 5 N. R 4 W. S. L. M.

Chus.
20.00 set a cobble stone 18"x12"x 7" 12" in the ground for Meander Cor to frac. Secs. 20 & 21 marked M.C. on W. face and raised a mound of stone alongside on W shore of Island.
Land flat
Soil 2nd rate sandy

From the Meander cor to frac. Secs. 20 & 21 on S.E. shore of Island I offset West 20.00 thence South 20.00 Intersect E & W line bet. Secs. 20 & 29 on South side of Island Thence West. 60 lks. set cobble stone 12"x8"x8" — 8" in the ground for Meander cor. to frac. Secs 20 & 29 marked M.C. on W face stone mounds
Land on offset line flat

Chus	Soil 2nd rate rocky
	From this point I run East on a true line bet. secs. 20 & 29
15.60	set a Cobble stone 15" x 12" x 10". 10" in the ground, for Meander co to frac. secs. 20 & 29 marked M. C. on W. face and raised a mound of stone alongside on E. shore of Island.
	Land Now rolling Soil 3rd rate rocky.
	October 22nd 18
	From a pt. 50 lks, W. of the Meander Cor. to frac. secs. 20 & 29 on E. shore of Island I ~~offset~~ run South 17 00 Thence East 5.00 Intersect

Subs. Tp. 5

Chus	N & S. 28 & 29 of the co 29 wh 20" x 12" for Me Secs 28 on W. f mound on E
	From South bet. Se
12.50	South set Co 10" in Meander 28 & 29 W. face Mound Land

Subs. Tp. 5 N. R. 4 W. S. L. M.

Thence N. & S. line bet. Secs. 28 & 29 at d Pt. 17 Chs. S. of the cor. to Secs. 20. 21. 28 & 29 where I set a cobble 20" x 12" x 8" - 15" in the ground for Meander Cor. to Secs 28 & 29 marked M. C. on W. face and raised a mound of stone alongside on E. shore of Island.

From this pt. I run South on a true line bet. Secs. 28 & 29

Va. 17° 50' E

12.50 South shore of Lake set Cobble 24" x 12" x 10" - 10" in the ground for Meander Cor. to Secs. 28 & 29 marked M. C. on W. face and raised a Mound of stone alongside Land Locky Ridge

Soil 3rd rate Rocky
Oct 23rd 86

BOOK-A-219

Salt La

Gene
Fremon
in Tp. 5
in the Gre
N. J. T
settler o
has ma
No 1608
frac. s
His i
of a fra
worth a
30 acre
3 artesc
average
minu
fresh
for c
purpos
found
poor a
ial us

Salt Lake Meridian

General Description

Fremont Island is situated in Tp 5 N. R 5 & 6 W S.L.M. in the Great Salt Lake.

M. J. Wenner is the only settler on same. He has made a filing on D.E. No 1608 containing all of frac. Sec. 20

His improvements consist of a frame house of 2 rooms worth about $100.00 about 30 acres plowed and fenced 3 artesian wells with an average flow of 9 galls. pr minute. The water is quite fresh and can be used for culinary and irrigation purposes. Slate has been found on this Tp. but of too poor a quality for commercial use.

Otto Edelmon
U. S. Dep. Surveyor

BOOK-A-2

U. S. SURVE

Salt Lake

The foreg

Subdivisio

Township No. 5

Salt Lake

Executed by Ch

U.

Under Contract No

day of June

examined, the nec

made, the said fie

cribe, are hereby a

Ele

BOOK-A-219

U. S. SURVEYOR GENERAL'S OFFICE,

Salt Lake City, Utah, Oct 31st *1891*

The foregoing field notes of the survey of the Subdivisions of Fremont Island

Township No. 5 North *Range No.* 4 West

Salt Lake Base and Meridian, Utah.

Executed by Otto C. Salomon

U. S. Deputy Surveyor,

Under Contract No. 155 *of the* 28th

day of June *1886, having been critically examined, the necessary corrections and explanations made, the said field notes, and the surveys they describe, are hereby approved.*

Ellsworth Daggett

U. S. Surveyor General for Utah.

BOOK-A-219

REPORT:

Filed

Examined by

Transcribed by

Compared by

FIEL

OF THE SU

Mean

Fremont

Township No. 5

Range No. 4

SALT LAKE

UTA

A

Ob

U. S.

29 Under his Co

Dated Jun

Survey Commence

Survey Completed

'8 - 2

BOOK-A-219 327

REPORT: 5

Filed 18

Examined by John H. Campe

Transcribed by Henry R. M. Atkinson

Compared by Atkinson and Campe

FIELD NOTES

OF THE SURVEY OF THE

Meanders

of

Fremont Island

OF

Township No. 5 North

Range No. 4 West

OF THE

SALT LAKE BASE AND MERIDIAN

IN

UTAH TERRITORY,

AS SURVEYED BY

Otto E Salomon

U. S. Deputy Surveyor,

29

Under his Contract No. 155

Dated June 28th 1886

Survey Commenced Oct. 25th 1886

Survey Completed Oct. 26th 1886

8-22-05

BOOK-A-219

NAMES AND DUTIES OF ASSISTANTS.

Reginald S Casey	~~Compassman~~ Clainman
William Riggs	Chainman.
Henry C Kissel	Chainman.
Joseph B. Gyle	Chainman.
Emile Thomas	~~Chainman.~~ Axeman
	Axeman.
	Axeman.
	Flagman.

Meanders Tp. 5

Survey
From th
Tp. 5 N. R
by me du
I run
Meande

N. 63° 00 E
N. 28° 30' E
N. 74° 15' E
N 69° 00 E
M. C.
Land
Soil 2nd
Erase

Thence

N. 69° E
N. 29° E
N 57° 32'
Trac.
Land

Meanders Tp. 5 N. R 4 W. S. L. M.

Survey Commenced Oct. 25th 86
From the M. C. to Secs. 18 & 13
Tp. 5 N. R 4 W. S. L. M. as set
by me during this contract
I run First
Meanders in Sec. 18

Va. 17° 00' E

S. 63° 00 E 8.00 chs.
S. 28° 30' E 7.50 "
S. 74° 15' E 28.00 "
S 69° 00 E 12.75 " to the
M. C. to frac. Secs. 18 & 19
Land rolling
Soil 2nd & 3rd rate rocky
Grease wood & Sage brush

Thence in Sec. 19

Va. 17° 00' E

S. 69° E 8.00 chs.
S. 29° E 18.00 "
S 57° 32' E 16.50 " to M. C. to
frac. Secs. 19 & 20
Land rolling & broken

BOOK-A-219

Meanders Tp. 5 N. R. 47 W. 5th P. M.

Soil 2nd rate Rocky

Thence in Sec. 20

Va. 17° 50' E

S 57° 45' E 46.00 chs.
S 45° 15' E 19.00 "
S. 24° 5' E 16.30 "
to the M.C. to frac. Secs. 20 & 21

Land mostly flat
Soil 1st rate Sandy loam
Greasewood & Sage brush

Thence in Sec. 29

Va. 17° 50' E

S. 67° 00 E 9.00 chs.
S 32° 00 E 15.00 "
S 21° 12' E 12.25 " to
M.C. to frac. Secs. 28 & 29

Land broken
Soil 3rd rate rocky

Thence in Sec. 28

Va. 17° 50' E

S 45° 00' E 23.00 chs

Meanders in T

S. 80° 45'
N 40° 00'
N 60° 30'
N 45° 00'
N 23° 23'
M.C. to
Land
Soil 3rd

Thence

N 4° 6'
N. 26° 00
S. E cor
Corrall
dist. N.
Brs. N 18
the M.C.
on E. Si
Land
Soil 2nd
Sage bru
C

Meanders in Tp. 5 N. R 4 W. S. L. M.

S. 80° 45' E 7.00 chns.
N 40° 00' E 5.00 "
N 60° 30' W 15.00 "
N 45° 00' W 13.25 "
N 23° 23' W 10.00 " to the
M.C. to frac. Secs. 28 & 29
Land rolling
Soil 3rd rate rocky

Lines in Sec. 29
Va. 17° 00' E
N 4° 6' W 5.60 chns.
N. 26° 00 W 10.50 to the
S. E cor Desert Entry No 1608
Corrall brs. N 24° 30' W 3.00 chns
dist. U. J. Winners house
brs. N 18 30' W 6.00 chns. dist.
the M.C. to frac. Secs. 20 & 29
on E. side of Island
Land flat
Soil 2nd rate rocky
Sage brush & greasewood
Oct. 25th 1856

BOOK-A-219

Meanders T. 5 N. R 4 W. Div. M.

Meanders T. 5

Thence in Sec. 20
Va. 17° 00' E
N 15° 15' E 5.00 chns.
N 13° 39' E 15.60 " to the
M. C. to frac. Secs. 20 & 21
Land flat
Soil 2nd rate Sandy
Fine Beach

Thence in Sec. 21
Va. 17° 00' E
N 42° 45' E 15.00 chns.
N 50° 15' E 9.00 "
N 29° 45' W 5.00 " 2.50
point of rocks
N. 71° 30' W 15.40 to the
M. C. to frac. Secs. 16. 17.
20 & 21
Land mostly flat
Soil 2nd rate Sandy

Thence in Sec. 20
Va. 17° 00' E
8.00 old cabin 40
S of Line
N. 71° 30' W. 17.25 chns.

Thence

N 49° 00' W
N 11° 42' W
frac. Sec
Land ro
Soil 2nd
Sage Br

Thence

N 31° 00' W
N 2° 45' E
N 23° 00' W
N 48° 15' W
N 6° 30' W
N 19° 29' W
N 87° 00' W
N 14° 30' E
frac.
Land
Soil

Thence

N. 16° 1

Meanders Tp. 5 N. R 4 W S. L. M.

N 49°00 W 12.50 chns. {at 6.7 & 8 chns. springs on line
N 11°42' W 20.70 " to M.C. to
frac. Secs. 17 & 20.
Land rolling
Soil 2nd rate Sandy
Sage brush & greasewood

Thence in Sec. 17
Va 17°50' E
N 31°00 W 15.00 chns.
N 2°45' E 12.00 " 6.00 Slate Mine 1.00 W
N 23°00' W 8.50 "
N 48°15' W 12.00 "
N 6°30' W 9.00 "
N 19°29' W 23.70 " ✓
N 87°00 W 17.00 "
N 14°30' E 7.25 " to M.C. to
frac. Secs. 8 & 17
Land broken Slate Bluffs
Soil 3rd rate, clay & rocky

Thence in Sec. 8
Va. 17°50' E
N. 16°15' W 9.50 chns.

BOOK-A-219

Meanders Tp. 5 N. R 4 W. S. L. M.

N. 18° 15' E 7.00 chs.
N 57° 00' W 7.50 " to M.C. t
Frac. Secs. 7 & 8
Land Slate Bluffs.
Soil 3rd rate Clay

Lines in Sec. 7

Va. 17° 30' E
N 57° 00' W 4.50 chs. Spring
2 lks. S. of line. Stake head
N 48° 45' W 2.60 chs. dist.
N. 4° 45' W 5.00 chs.
N 4° 15' E 8.50 "
N 57° 30' W 5.00 "
N 30° 00' W 17.50 "
N 50° 00' W 19.75 "
N 27° 30' W 4.50 "
N 69° 00' W 6.00 "
S 70° 00' W 9.00 "
S 86° 58' W 32.25 " to th
M.C. to Secs. 7 & 12 T. 5 N
R 4 & 5 W. S. L. M
Land Mountains

Soil 3rd rate Rocky
Oct. 26th 86.

Otto E Salomon
U. S. Dep. Surveyor

BOOK-A-2

U. S. SUR

Salt La

The fo

Wasa

Township No. 5

Salt La

Executed by C

Under Contrac

day of Ju

examined, the

made, the said

cribe, are hereby

E

BOOK-A-219

U. S. SURVEYOR GENERAL'S OFFICE,

Salt Lake City, Utah, Oct 31 *1891*

The foregoing field notes of the survey of the Meanders of Fremont Island

Township No. 5 North *Range No.* 4 West

Salt Lake Base and Meridian, Utah.

Executed by Otto E. Salomon

U. S. Deputy Surveyor,

Under Contract No. 155 *of the* 28th

day of June *1886, having been critically examined, the necessary corrections and explanations made, the said field notes, and the surveys they describe, are hereby approved.*

Ellsworth Daggett

U. S. Surveyor General for Utah.

BOOK-A-21

REPORT:

Filed

Examined by

Transcribed by

Compared by

FIE

OF THE S

Sub

Fremo

Township No.

Range No.

SALT L

UTA

Ott

U. S

Under his

Dated

Survey commen

Survey Complet

2-

BOOK-A-219

339

REPORT:

Filed 6 188

Examined by John H. Campe.

Transcribed by Jennie V. Bowman

Compared by Atkinson and Campe.

FIELD NOTES

OF THE SURVEY OF THE

Subdivisions

of

Fremont Island

OF

Township No. 5 North

Range No. 5 West

OF THE

SALT LAKE MERIDIAN

IN

UTAH TERRITORY.

AS SURVEYED BY

Otto E. Salomon

U. S. Deputy Surveyor,

30 Under his Contract No. 155

Dated June 28th 1886

Survey commenced Oct. 23rd 1886

Survey Completed Oct. 23rd 1886

2-39-35

NAMES AND DUTIES OF ASSISTANTS.

	Compassman
Reginald S. Casey	Chainman.
William Riggs	Chainman.
Henry C Kiesel	Chainman.
Joseph B. Gyle	Chainman.
Emile Thomas	Axeman.
	Axeman.
	Flagman.

Subs. Tp. 5 T

Survey c
Oct.
with a
examined
the U. S.

From the
13 and 18
under the
I run
West on
bet. Secs.

11.25 Ridge b
40.00 Set Sla
18" in the
Cor. m
and rais
stone alo
ticable.
52.00 Gulch d
80.00 Set Vu
10" 12" in
to Secs. 11

Subs. Tp. 5 N R 5 W. S. L. M.

Survey commenced
Oct. 23rd 1886
with a Gurley Transit
examined and approved by
the U. S. Surveyor Gen. Office

From the cor. to Secs. 7. 12.
13 and 18 established by me
under this Contract
I run
West on a true line
bet. Secs. 12 and 13
Va. 17°50' E

11.25 Ridge bears N. E. and S. W
40.00 Set Slate 24" x 15" x 9"
18" in the ground for 1/4 Sec.
Cor. marked 1/4 on N face
and raised a mound of
stone alongside. Pits impracticable.
52.00 Gulch drns. S. W
80.00 Set Vulcanic rock 19" x 13" x
10". 12" in the ground for cor.
to Secs. 11. 12. 13 & 14 marked

Subs. Tp. 5 N. R 5 W. S. L. M.

with 4 notches on S and 1 on
E. edges and raised a
mound of stones alongsid
Pits impracticable.
Land Mountainous
Soil 3rd rate rocky
Sage brush and greasewo

From the cor. to Secs.
11. 12. 13 and 14
I run
North bet. Secs. 11 & 12
Va. 17°50'

10.00 Ridge bro. E and W
31.50 Foot of same
40.00 Set Burnt Sand 25" x 16" x 7"
18" in the ground for 1/4 Sec
cor. marked 1/4 on W face
and raised a mound of
stone alongside
Pits impracticable
48.60 Lake, Set Vulcanic roc

BOOK-A-21

Subs. Tp. 5

14" x 12"
for M
Secs. 11
and r
stone
Land
Soil
Sage b

From
11. 12.
I run
Sout
bet

Desc
12.00 Foot o
14.75 Lake,
21" in
Meand
13 and
raised

Subs. Tp. 5 N. R. 5 W. S. L. M.

14" x 12" x 7" — 9" in the ground for Meander cor. to frac. Secs. 11 and 12, marked M. C. and raised a mound of stone alongside

Land Mountain ous

Soil 3rd rate rocky

Sage brush and greasewood

From the cor. to Secs. 11. 12. 13 and 14

I run

South on a true line bet Secs. 13 and 14

Va. 17°50' E

Descend

12.00 Foot of Mtn. Leave brush

14.75 Lake, set slate 30" x 18" x 6" 21" in the ground for Meander Cor. to frac. Secs. 13 and 14 Marked M. C and raised a mound of stone alongside

Subs. Tp. 5 N. R. 5 W. S. L. M.

Pits impracticable
Land Mountainous
Soil 3rd rate. rocky
Sage brush and grease wood
on N 12.00 chs.

West on a true line
bet. Secs. 11 & 14
Va. 17°50' E
along south slope of Mtn.
36.00 Lake, set slate 20"x17"x4"-
15" in the ground for Meander
cor. to frac. Secs. 11 and
14 marked M. C. and
raised a mound of
stone alongside
Pits impracticable
Land Mountainous
Soil 3rd rate rocky
~~Dense~~ Sage and and grease
wood on 36.00 chs

BOOK-A-219

Subs. Tp. 5 N

chains From
11 & 14,
North
in Se

12.00 Top
20.00 to
of

along
~~44.00~~ 44.00 On
be
Land

D

From a
as esta
Nor

~~2.00~~ 2.00 chs
to a pt
lake,

Subs. Tp. 5 N. R. 5 W. S. L. M.

chains From the M. C. to frac. Secs. 11 & 14, I run North on W. sect line in Sec. 11

Va. 16° 30' E

12.00 Top of Ridge brs E & W

20.00 to a point on the N. slope of Ridge

Thence I run West

along the N slope of Mtn.

4.00 Intersect Sec. line bet. Secs. 10 & 11.

Land on W. sect line Mountainous Soil 3rd rate rocky

Do Oct. 23rd 86

From a pt bet Secs. 10 & 11 as established by me, I run North bet Secs. 10 & 11

Va 16° 30 E

2.00 2.99 chs to a pt on the N.W. shore of Lake, where I set a Stake

Subs. T. 5 N. R 5 W. S. L. M.

15"x12"x10" – 10" in the ground marked M. C. for Meander cor. to frac. secs. 10 & 11.

Thence I run South on a true line W

11.00 Ridge crs. E & W

20.00 To the S. W shore of lake where I set a Slate 18"x11"x9". 12" in the ground marked M. C. for Meander cor. to frac secs. 10 & 11.

Land Mountainous

soil 3rd rate rocky

Oct 23rd 1886

BOOK-A-219

Gene
The lan
survey
S. L. M.
high M
Shads
and so
suita
es. Ther
part of
Slate
10. 11.
has bee
prospe
abandi
was of
value.
impr
of the

General Description

The land embraced in the survey of frac. Tp. 5 N. R 5 W S. of M. consists mostly of high mountains covered with shadscale, sage brush, and some grass. It is suitable for grazing purposes. There is no water on this part of the Island.

Slate is found in Secs. 10, 11, 12 & 13 and some work has been done on a slate prospect in Sec. 10, but was abandoned as the slate found was of no commercial value. There are no improvements on this part of the Island.

Otto Salomon
U. S. Dep. Surveyor

BOOK-A-219

U. S. SURVE

Salt Lake

The foreg

Subdivision

Township No. 5

Salt Lake

Executed by S

U.

Under Contract No.

day of Jun

examined, the nece

made, the said fiel

cribe, are hereby ap

Ell

BOOK-A-219

U. S. SURVEYOR GENERAL'S OFFICE,

Salt Lake City, Utah, Oct 31 *1891*

The foregoing field notes of the survey of the Subdivisions of Fremont Island

Township No. 5 North *Range No.* 5 West

Salt Lake Base and Meridian, Utah,

Executed by Otto E. Salomon

U. S. Deputy Surveyor,

Under Contract No. 155 *of the* 28th

day of June *1886, having been critically examined, the necessary corrections and explanations made, the said field notes, and the surveys they describe, are hereby approved.*

Ellsworth Daggett

U. S. Surveyor General for Utah.

BOOK-A-219

EPORT:

iled

xamined by

ranscribed by

ompared by

FIEL

OF THE SU

Mea

Fremont

ownship No. 5

ange No. 5

SALT LAKE

UTAH

AS

Otis E

U. S. D

Under his Co

Dated Janu

Survey Commenced

Survey Completed

5—

REPORT: E

Filed 18

Examined by John H. Campbell.

Transcribed by Henry R. M. Skinner

Compared by Campbell and Skinner

FIELD NOTES

OF THE SURVEY OF THE

Meanders

of

Fremont Island

OF

Township No. 5 North

Range No. 5 West

OF THE

SALT LAKE BASE AND MERIDIAN

IN

UTAH TERRITORY,

AS SURVEYED BY

Otto Eckmann

U. S. Deputy Surveyor,

Under his Contract No. 155

Dated June 28th 1886

Survey Commenced Oct. 27th 1886

Survey Completed " 28 1886

5-14-95

BOOK-A-219

NAMES AND DUTIES OF ASSISTANTS.

	Compassman.
Reginald S Casey	Chainman.
William Riggs	Chainman.
Henry C Kissel	Chainman.
Joseph B. Gyle	Chainman.
Emile Thomas	Axeman.
	Axeman.
	Flagman.

Meanders N. S

Survey co
Octobe

From the
Asst. Sur
Bdy of T
under t
run
with Mea

Course
West
S 61° 30' W
S 75° 30' W
S 86° 15' W
S 58° W
S 54° 15' W
S 30° 30' W
S 88° 30' W
S 77° W
Meander C

Land
Soil

Meanders N. 5 N. R 5 W. S. L. M.

Survey commenced October 27th 86

From the Meander cor. to frac. Secs. 7 and 12 on E. Bdy of N. as set by me under this Contract I run with Meanders in Secs 12 Va. 17° 50' E.

Course	Distance
West	15.00
S 61° 30' W	5.00
S 75° 30' W	17.50
S 86° 15' W	4.50
S 58° W	5.00
S 54° 15' W	5.50
S 30° 30' W	6.50
S 88° 30' W	22.00
S 77° W	5.25 to

Meander Cor. to frac Secs 11 & 12

Land Mountainous
Soil 3rd rate rocky

BOOK-A-219

Meanders Tp. 5 N. R 5 W S. L. M

From the Meander Cor. to
frac. Secs. 11 & 12 set by me
during this Contract I run
with Meanders in Sec. 11
Va. 17°50'

Course	Distance
S 84°30' W	42.00
S 82° 15' W	12.00
S 73°15' W	8.00
S 3° 15' W	3.25
S 36°15 W	11.00
S 73° W	10.00
S 31° W	7.00 to M.C

Set frac. Secs. 10 & 11
Land Mountainous
Soil ~~3rd~~ rate rocky.

From the Meander Cor
to frac. Secs. 10 & 11 set by
me during this Contract
I run East
Meanders in Sec. 10
Va. 17°50'

Meanders Tp.

Course
S. 47°15
S. 72°15'
N. 14° W
S. 4°30'
S. 79°
S. 29° 30
S. 81°
S 58° 15'
S. 26° 15'
N 4° 09
Set. fra
Land mo
Soil 3

From
frac.
me du
run
Mean

N. 60°

Meanders Tp. 5 N. R 5 W. S. L. M.

Course	Dist
S. 47° 15' W	4.50
S. 72° 15' W	12.00
N. 14° W ~~W~~	3.00
S. 41° 30' W	5.30
S 79° W	5.50
S. 29° 30 E	5.00
S. 81° E	5.00
S 58° 15' E	10.00 Slate mine
S. 26° 15' E	3.50
N 49° 09' E	7.00 to M.C.

Met. frac. Secs. 10 & 11
Land high broken hills
Soil 3rd rate rocky
Oct. 27th 86

From the Meander Cor. to frac. Secs. 10 & 11 as set by me during this Contract I run with Meanders in Sec 11

	Va. 17° 30' E
N. 60° E	4.00

Meanders Tp. 5 N. R 5 W S.L.M.

Chns. S. 79°38' E 19.90
N. 89°00' E 19.10
S 67° E 2.00 to
M. C. bet. frac. Secs. 11 & 14
Land Rolling
Soil 2nd rate gravelly

From the M.C. to frac. Secs. 11 & 14 as set by me during this Contract I run with Meanders in Sec. 14
Va. 17°50' E
S. 67°43' E 38.90 to M.C.
bet. frac. Secs. 13 & 14
Land flat
Soil 2nd rate gravelly & Sand

From the M.C. to frac. Secs. 13 & 14 I run with Meanders in Sec. 13
Va. 17°50' E
S. 67°43' E 23.00

BOOK-A-213

Meanders Tp.
S. 59°5
to frac.
R 4 & 5
Land f
Soil
and gr

Otto
U.

Meanders Tp. 5 N. R. 5 W. S. L. M.

S. 59°50' E 67.75 to M.C.
to frac. Secs. 13 & 18 Tp. 5 N.
R. 4 & 5 W. S. L. M.
Land flat
Soil 2nd rate, sandy
and gravelly
Oct. 28th 86

Otto E Salomon
U. S. Dep. Surveyor

[4—

A list of the n
oyed by Otto
nited States depu
ing, measuring,
rners described
e survey of the
idian in Tps 3
in R 1 Eau
R 2 E; Tp
Tps 4 & 5 N
the Meanders
f the Salt Lake b
ory of Utah, shou
which they acted.

Regina
Willi
Henr
Joseph
Emil

[4—LIST OF NAMES.]

A list of the names of the individuals employed by Otto C. Salomon United States deputy surveyor, to assist in running, measuring, and marking the lines and corners described in the following field notes of the survey of the Salt Lake Principal Meridian in Pts 3, 4 & 5 N.; 1st Stand. Par. in R 1 E and Ext'd Subs: in Pts 1 & 2 R 2 E; Pts 2, 3, 4 & 5 N. R 1 E; Pts 4 & 5 N. R 1 W. together with the Meanders in Pt 5 N R 1 E & 4 & 5 W. of the Salt Lake base and meridian in the Territory of Utah, showing the respective capacities in which they acted.

_____, Compassman
Reginald S. Casey, Chainman
William Riggs, Chainman
Henry A. Riesel, Chainman
Joseph B. Lyle, Chainman
Emile Thomas, Axeman
_____, Axeman
_____, Flagman.

BOOK-A-2

[5,—FIN

We hereby cert
C. Salou
surveyor, in surve
of the Salt Lake
Stand. Pur. N
in Tps 1 N R
Tps 4 & 5 N R
Tp 5 N R
of the Salt Lake b
tory of Utah, as a
field notes as hav
under his directio
been in all respect
and belief, well an
corner monumen
instructions furn
surveyor-general

Reginald
Willia
Hen
Josh
X Bm

Subscribed and s
day of

[5,—FINAL OATHS OF ASSISTANTS.]

We hereby certify that we assisted Otto E. Salomon United States deputy surveyor, in surveying all those parts or portions of the Salt Lake Princ. Mer. in Tps. 3, 4 & 5 N. 1st Stand. Par. N. in R. 1 E. and Ext. & Subs. in Tps. 1 N. R. 2 E.; Tps. 2, 3, 4 & 5 N. R. 1 E.; Tps. 4 & 5 N. R. 1 W. together with Meanders in Tp. 5 N. Rs. 4 & 5 West of the Salt Lake base and meridian in the Territory of Utah, as are represented in the foregoing field notes as having been surveyed by him and under his direction; and that said survey has been in all respects, to the best of our knowledge and belief, well and faithfully surveyed, and the corner monuments established according to the instructions furnished by the United States surveyor-general for Utah.

_____, Compassman.

Reginald S. Casey, Chainman.

William Riggs, Chainman.

Henry C. Riesel, Chainman.

Joseph B. Gyle, Chainman.

X Bonita Thomas, Axeman.

_____, Axeman.

_____, Flagman.

Subscribed and sworn to before me this 1st day of Nov 1886

Henry R. McAlkinson
Notary Public

BOOK-A-219

[6.—FINAL OATH OF U

I, Otto E

United States dep

swear that in purs

from Richm

United States surv

ing date of the 2

and

1886, I have well,

own proper person,

the instructions fu

surveyor-general f

ual and the laws o

ll those parts or p

Principal M

H; 1st Stand

in R 1 E and

R 2 E; Tps 2

Tps 4 & 5 H. R

Meanders in T

nd meredian in t

epresented in the f

een surveyed by m

nd I do further so

ers of said surve

erpetuated in str

eying manual, pr

ritten instruction

eyor-general for U

[6.—FINAL OATH OF UNITED STATES DEPUTY SURVEYOR.]

I, Otto E Salomon

United States deputy surveyor, do solemnly swear that in pursuance of instructions received from Richmond P. Dement United States surveyor-general for Utah, bearing date of the 29th and 15th day of June, 1886, I have well, faithfully, and truly, in my own proper person, and in strict conformity with the instructions furnished by the United States surveyor-general for Utah, the surveying manual and the laws of the United States, surveyed all those parts or portions of the Salt Lake Principal Meridian in Tps 3, 4 & 5 N; 1st Stand Parallel North in R 1 E and Exts & Subs in Tp 1 N R 2 E; Tps 2, 3, 4 & 5 N, R 1 E Tps 4 & 5 N, R 1 W together with the Meanders in Tp. 5 N, Rs 4 & 5 West of Salt Lake base and meredian in the Territory of Utah, as are represented in the foregoing field notes as having been surveyed by me and under my directions; and I do further solemnly swear that all the corners of said survey have been established and perpetuated in strict accordance with the surveying manual, printed instructions, the special written instructions of the United States surveyor-general for Utah, and in the specific man-

ner described in the field notes, and that the for
going are the **TRUE** *field notes of such survey*
and, should any fraud be detected, I will suff
the penalty of perjury, under the provisions of a
act of Congress, approved August 8, 1846.

United States Deputy Survey

Subscribed and sworn to before me this 1st
day of December 1886

BOOK-A 219

U. S. SURVEYO

Salt Lake Ci

The foregoi

Meanders o

Township No. 5 N.

Salt Lake Ba

Executed by Ott

U. S.

Under Contract No. 1

day of June

examined, the necess
made, the said field
cribe, are hereby appr

Ell

U

BOOK-A 219

U. S. SURVEYOR GENERAL'S OFFICE,

Salt Lake City, Utah, Oct 31 1891

The foregoing field notes of the survey of the Meanders of Fremont Island

Township No. 5 North *Range No.* 5 West

Salt Lake Base and Meridian, Utah.

Executed by Otto E. Salomon

U. S. Deputy Surveyor,

Under Contract No. 155 *of the* 28th

day of June *1886, having been critically examined, the necessary corrections and explanations made, the said field notes, and the surveys they describe, are hereby approved.*

Ellsworth Daggett

U. S. Surveyor General for Utah.

BOOK-A-219

EPORT:

ited

xamined by John

ranscribed by Jenn

ompared by K Boro

FIEL

OF THE

Resu

Salt Lak

Ph

Township No. 7

Range No. 1

SALT LA

UTA

Arthur

U. S

Under his Con

Dated M

Survey commenc

Survey complete

2nd 00

BOOK-A-219

H R M A
M. J. M. 367

REPORT: 7

Filed 188

Examined by John H. Campe 11.30.87

Transcribed by Jennie V. Bowman

Compared by K Bowman & H Atkinson

FIELD NOTES

OF THE ~~SURVEY~~ OF THE

Resurvey

Salt Lake Meridian

Through

OF

Township No. 7 North

Range No. 1 East

OF THE

SALT LAKE MERIDIAN

IN

UTAH TERRITORY,

AS SURVEYED BY

Arthur F. Benson

U. S. Deputy Surveyor,

Under his Contract No. 156

Dated March 10" 1887

Survey commenced June 16" 1887

Survey completed June 16 1887

✓ 2 m 00 ch 00 lks

NAMES AND DUTIES OF ASSISTANTS.

Walter Harris	Compassman
W. A. Blacks	Chainman
B. C. Jackson	Chainman
James Rose	Chainman
Chris Rhoades	Chainman
	Axeman
Geo Sims	Axeman
	Flagman

BOOK-A-219

[I.—PRELIMINARY

I, Walter H

o solemnly swear t

erform the duties of

o instructions given

kill and ability, in t

Township 7

f the Salt Lake bas

itory of Utah.

Walter

Subscribed and swo

day of June

[SEAL.]

[1.—PRELIMINARY OATH OF COMPASSMAN.]

I, Walter Harris

do solemnly swear that I will well and truly perform the duties of Compassman, according to instructions given me, and to the best of my skill and ability, in the ~~survey~~ resurvey of ~~the~~ Township 7 North, Range 1 East; Ps 8 & 9 N. R. 1 W. & 1 & 2 E and Ps 9 N. R. 1 E.

of the Salt Lake base and meridian in the Territory of Utah.

Walter Harris, Compassman.

Subscribed and sworn to before me, this 15th day of June 1887

A. H. Brown
Dep. Sur.

[SEAL.]

BOOK-A-219

[2.—PRELIMINARY

We, Thomas Bla

d Robert Jackso

solemnly swear tha

lly execute the dutie

will level the chai

ound and plum the

g or dropping the s

e true distance to al

ue length of all lines

g, to the best of our

cordance with inst

~~[illegible]~~ of ~~the~~ Tow

e East; Tp

E and Tp 9

the Salt Lake base

ry of Utah.

T.

B C Ja

J. C

Chris

ubscribed and swor

day of June

A

[2.—PRELIMINARY OATH OF CHAINMEN.]

We, Thomas Black James Rose
d Robert Jackson, Chris Thorsted
solemnly swear that we will well and faith-
lly execute the duties of chain carriers; that
will level the chain upon even and uneven
ound and plum the tally pins, either by stick-
g or dropping the same; that we will report
e true distance to all notable objects, and the
ue length of all lines that we assist in measur-
g, to the best of our skill and ability, and in
cordance with instructions given us, in the
rrey of ~~the~~ Township 7 North Range 1 East; Tp 8 N, R 1 W & 1 & 2 E and Tp 9 N R 1 E.

the Salt Lake base and meridian in the Terri-
ry of Utah.

T. A. Black, Chainman.

B C Jackson, Chainman.

J. E. Rose, Chainman.

Chris Thorsted, Chainman.

ubscribed and sworn to before me this 15"
day of June 1887

A. F. Benson
Dep. Sur.

13.—PRELIMINAR

We, George

nd James

o solemnly swear th

erform the duties of

ment of corners and

nstructions given us,

nd ability, in the ~~su~~ us

7 North, Rau

R 1 W & 1 & 2 E

E

f the Salt Lake base

ory of Utah.

G

James

Subscribed and swor

day of June

A

[3.—PRELIMINARY OATH OF AXEMEN.]

We, George Linn

nd James Powell

o solemnly swear that we will well and truly erform the duties of axemen, in the establishment of corners and other duties, according to nstructions given us, and to the best of our skill nd ability, in the ~~survey~~ resurvey of Township 7 North, Range 1 East; Tp 8 N. R. 1 W & 1 & 2 E. and Tp 9 N. R. 1 E.

f the Salt Lake base and meridian in the Territory of Utah.

G. B. Linn, Axeman.

James Powell, Axeman.

Subscribed and sworn to before me this 15 day of June 1887

A. F. Benson
Dep Sur

BOOK-A-219

Resur
Salt Lat
Through

Survey
June 16th 1
proved so
From th
T. 7 N. 1 W.
which is
6x10x7 in
marke
2 ow N. f
of stone
Thence
North on
7 & 12
Va
descen
4.00 Spring
mud S.
40.00 No trac
sandstone
no gro
marke
raised a
alongs
49.00 Enter A
52.50 Wade's Ho

BOOK-A-219

Resurvey
Salt Lake Meridian
Through 7 N. 1 E

Survey commenced
June 16th 1887 with Burt's im=
proved solar transit
From the cor to secs. 12, 13
T. 7 N. 1 W., 7 & 18, 7 N. 1 E.
which is a boulder firmly set
6x10x7 ins above ground
marked 4 notches on S.
2 on N. faces and mound
of stone alongside,
Thence I run
North on resurvey lines bet. secs.
7 & 12
Var. 16°50' E
descend
34.50 Spring branch 4 lks. wide
runs S. E.
40.00 No trace of old cor, set
sandstone 18"x6"x4" 12 ins.
in ground for 1/4 sec. cor
marked 1/4 on W. face and
raised a mound of stones
alongside
49.00 Enter Albert Wade's oatfield
52.50 Wade's House bs W. 30 lks

Resurvey
Salt Lake Meridian
Through 7 N.

60.00	Creek 5 lks wide runs S.
71.10	leaves Wade's field
80.00	No trace of old cor., set pi 5x5 ins. 4 ft. long 2 ft. in ground marked 5 notches on S. 10 on N. angle
	T. 7 N., S. 6 on N.E. R. 1 E. S. 7 on S. R. 1 W. S. 12 on S.W. faces and raised a mound of Earth 1½ ft. 3 ft. base around post. dug pits 18x1 in. deep in each sec. 5½ ft. dist.
	Land Level
	Soil 1st rate
	Timber oak aspen and maple

North on resurvey line bet. sec. 1 & 6
Var. 16.50 E.

20.50	Creek 10 lks wide runs S.E.
27.50	wire fence E. & W.
30.90	Creek 24 lks. wide runs S.
40.00	No trace of old cor. set boulder 22"x8"x6" 14 ins in ground marked ¼ on N. fa for ¼ sec cor. raised a mound of stones along side pits impractical

BOOK-A-219

Resu
Salt Lake
Through

7.00	Ascend
.00	Intersect
	7 N., 1 W.
	is a bou
	ins abov
	notches
	mound
	with pi
	Land
	Soil
	Timber
	& sage

Gen

For g
see
notes
A

W

BOOK-A-219

Resurvey
Salt Lake Meridian
Through 7 N., 1 E.

7.00 Ascend
0.00 Intersect cor. to Tps. 7 N., 1 E.
7 N., 1 W., 8 N., 1 E., 8 N., 1 W. which
is a boulder, firmly set, 6x7x6
ins above ground, marked 6
notches on each edge, and
mound of stones alongside
with pits in each sec.
Land level & rolling hill
Soil 1st & 2d rate
Timber oak, aspen willow
& sage

General Description

For general description
see subdivision
notes
Arthur F. Benson
U.S. Dep. Surveyor

300K-A-219

U. S. SURVEYOR GEN

Salt Lake Cit

The foregoing fie

Vach

Township No. 7

of the Salt Lake Mer

Uthe

Under Contract No.

day of Mac

June

examined, the neces

made, the said field

are hereby approved

El

BOOK-A-219

U. S. SURVEYOR GENERAL'S OFFICE,

Salt Lake City, Utah, April 24th, 1890

The foregoing field notes of the re *survey of the* Salt Lake Meridian

Township No. 7 N *Range No.* 1 E

of the Salt Lake Meridian. Executed by Arthur L. Benson

Under Contract No. 156 *of the* 10th *day of* March *1887, in the month of* June *1887, having been critically examined, the necessary corrections and explanations made, the said field notes, and the surveys they describe are hereby approved.*

Ellsworth Daggett

U. S. Surveyor General for Utah.

BOOK-A-219

REPORT:

Filed

Examined by Jo

Transcribed by

Compared by Mar

FIEL

OF THE S

Salt La

Y

Township No. 4

~~Range No.~~

SALT LAKE

UTA

Arthu

U. S.

Under his C

Dated Mar

Survey Commenc

Survey Completed

Sept

BOOK-A-219

381

REPORT: 7

Filed 18

Examined by John H. Campe 11,30,87

Transcribed by Mary June Woodward

Compared by Mary June Woodward & H. Atkinson

FIELD NOTES

OF THE SURVEY OF THE

Salt Lake Meridian

Through

~~or~~

Township No. 7 North

~~Range No.~~

OF THE

SALT LAKE BASE AND MERIDIAN

IN

UTAH TERRITORY,

AS SURVEYED BY

Arthur F. Benson

U. S. Deputy Surveyor,

Under his Contract No. 157

Dated March 10" 1887

Survey Commenced June 16 1887

Survey Completed June 17 1887

4m 00 chs 00 lks

(over)

382

NAMES AND DUTIES OF ASSISTANTS.

Walter Harris	*Compassman.*
J. A. Black	*Chainman.*
B. B. Jackson	*Chainman.*
Jas Rose	*Chainman.*
Chris J Thorsted	*Chainman.*
	Axeman.
Geo. Linn	*Axeman.*
	Flagman.

See: U. S. Surv. Generals letter, Nov. 7th, 1888.

Campe.

BOOK-A-219

[1.—PRELIMINA

I, Walter

o solemnly swear

erform the duties

o instructions giv

kill and ability, in

Township T.

R. 8 W. S

R. 9 W. S

of the Salt Lake b

ritory of Utah.

Walte

Subscribed and s

day of June

[SEAL.]

[1.—PRELIMINARY OATH OF COMPASSMAN.]

I, Walter Harris

do solemnly swear that I will well and truly perform the duties of Compassman, according to instructions given me, and to the best of my skill and ability, in the survey of the Township 7 North Range 1 East; Tp. 8 N. R. 1 W. & 1 & 2 E and Tp 9 N. R. 1 & 2 E

of the Salt Lake base and meridian in the Territory of Utah.

Walter Harris, Compassman.

Subscribed and sworn to before me, this 15th day of June 1887

A. F. Bensen
Dep. Sur

[SEAL.]

[2.—PRELIMINA

We, Thomas

nd James Ro

solemnly swear t

lly execute the du

e will level the ch

ound and plum t

g or dropping th

e true distance to

ue length of all li

g, to the best of o

ccordance with i

urvey of ~~the~~ To

East, Tp. 2

and Tp. 9

f the Salt Lake ba

ory of Utah.

T. A. B

B. C. Jac

J. E. R

Chris

Subscribed and su

day of Jan

[2.—PRELIMINARY OATH OF CHAINMEN.]

We, Thomas Black Chris Thorsted

nd James Rose, Robt. Jackson

solemnly swear that we will well and faith-
lly execute the duties of chain carriers; that
e will level the chain upon even and uneven
round and plum the tally pins, either by stick-
g or dropping the same; that we will report
e true distance to all notable objects, and the
ue length of all lines that we assist in measur-
g, to the best of our skill and ability, and in
ccordance with instructions given us, in the
urvey of ~~the~~ Township 7 North, Range
1 East; Tp. 8 N. R. 1 W. & 1 & 2 E
and Tp. 9 N. R. 1 & 2 E.

f the Salt Lake base and meridian in the Terri-
ory of Utah.

T. A. Black, Chainman.

B. C. Jackson, Chainman.

J. E. Rose, Chainman.

Chris Thorsted, Chainman.

Subscribed and sworn to before me this 15th

day of June 1887

A. F. Benson

Dep. Surv.

BOOK-A-219

[3.—PRELIMINA

We, Geo Lin

nd Jas. Powel

o solemnly swear t

erform the duties o

nent of corners and

nstructions given us

nd ability, in the s

North, Range

R. 1 W & 1 & 2

& 2 E.

f the Salt Lake bas

ory of Utah.

G. R

Jun

Subscribed and swo

day of Jun

[3.—PRELIMINARY OATH OF AXEMEN.]

We, Geo. Linn

and Jas. Powell

do solemnly swear that we will well and truly perform the duties of axemen, in the establishment of corners and other duties, according to instructions given us, and to the best of our skill and ability, in the survey of Township 7 North, Range 1 East; Tp. 8 N., R. 1 W & 1 & 2 E and Tp. 9 N. R. 1 & 2 E.

of the Salt Lake base and meridian in the Territory of Utah.

G. B. Linn, Axeman.

James Powell, Axeman.

Subscribed and sworn to before me this 15th day of June 1887

A. F. Busow

Dep. Sur.

BOOK-A-

Surve

Through

Survey

16" 1887

transit

From

1E. & 1W.

6 x 20 x 10

firmly

on each

S. L. M

along

I ru

line b

Tp. 7 N.

tempor

corners

inters

12 & 13.

Thence

line b

Sa

ascend

40.00 set lo

in gu

war

Survey Salt Lake Meridian
Through Tp. 7 N.

Survey Commenced June 16" 1887 with Burt's solar transit

From the cor. to Tps. 6 & 7 N. Rgs. 1 E. & 1 W. which is a limestone 6 x 20 x 10 in above ground firmly set marked 6 notches on each edge and the letters S. L. M with mound stones alongside.

I run North on random line bet Rgs. 1 E & 1 W. through Tp. 7 N.

Var. 16.50 E. setting temporary sec. and 1/4 sec. corners and at 3.20 chains intersect cor to secs. 7 & 18 12 & 13.

Thence I run S. on true line bet. Rgs. 1 E. & 1 W.

Same Va.

ascend gradually

40.00 set boulder 18 x 6 x 4 ins 12 in in ground for 1/4 sec cor marked 1/4 on W. face and

Surry
Salt Lake Meridian
Through Tp. 7 N.

raised a mound of stone
alongside pits impracticable
41.00 Crest of ridge bro. E & W
descend
46.00 base of ridge
ascend
53.00 Crest of ridge bro. S.E. & N.W.
67.00 Wash dro. S.E.
80.00 Set sandstone 20x7x5 ins 12 ins
in ground for cor. to secs. 18, 19,
18 & 24 marked 3 notches of
S. 3 on N. Edges and raised a
mound of stone alongside
pits impracticable
Land high hills
Soil 3d rate
Timber, oak aspen and maple

South bt. secs. 19 & 24
Var. 16.50' E.
ascend
20.00 Crest of ridge bro. S.E. & N.W.
40.00 Set boulder 16"x10"x4 ins 12 ins in
ground for 1/4 sec. cor. marked
1/4 on W. face and raised

BOOK-A-219

Salt L
Thro

mound
pits in
40.20 Creek
ascend
60.00 Crest of
80.00 set bo
in gro
30, 24 &
on S. 40
a mou
pits
Lan
So
Timb

South
T
3.70 Creek
ascen
12.80 road
31.00 Crest o
40.00 set bo
in gr
mar
raise

Salt Lake Meridian
Through 7 N.

mound of stones alongside
pits impracticable
40.20 Creek 5 lks. wide runs S.E.
ascend.
60.00 Crest of ridge brs. S.E. & N.W.
80.00 set limestone 20"x8"x6 ins 14 ins.
in ground for cor. to secs. 19
30, 24 & 25 marked 2 notches
on S. 4 on N edges and raised
a mound of stones alongside
pits impracticable
Land high hills
Soil 4" rate
Timber oak aspen and laurel

South bet. secs. 25 & 30
Var. 16.50 E.
3.70 Creek 10 lks wide runs N of E.
ascend.
12.80 road to North Ogden runs E & W.
31.00 Crest of ridge brs. N.E. & S.W.
40.00 set boulder 19"x10"x3 ins 14 ins.
in ground for 1/4 sec. cor.
marked 1/4 on W face and
raised a mound of stones

Survey
Salt Lake Meridian
Through 7 W.

alongside, pits impractic
along east slope of mountain
80.00 set boulder 18"x10"x8" 12 ins.
in ground for cor to secs. 25,
31 & 36 marked 1 notch on
S. 5 on W. face and raised
a mound of stones alongside
pits impracticable
Land high mountains
Soil 4" rate rocky
Timber oak and aspen brush

South bet. secs. 31 & 36
Var. 16°.50' E.
through dense brush
40.00 set boulder 18"x6"x4" 12
ins. in ground for 1/4 sec.
cor marked 1/4 on W. face
and raised a mound of
stones alongside
pits impracticable
72.00 Crest of ridge bro. N. 8 & S. W.
80.00 Cor to Tps. 6 & 7 N. Rgs. 18 &
W. Soil 4" rate
Timber oak brush

BOOK-A-21

Gener
For G
sec. Su
this Tp
N-S

General Description

For General Description see Subdivision of this Tp.

A. F. Benson
U.S. Dep. Surveyor

BOOK-A-21

U. S. SURVEY

Salt Lake C

The foregoi

Salt La

Township No. 7

Salt Lake

Executed by Art

U. S

Under Contract No.

day of Marc

examined, the nece

made, the said fiel

cribe, are hereby ap

El

BOOK-A-219

U. S. SURVEYOR GENERAL'S OFFICE,

Salt Lake City, Utah, April 24th 1890

The foregoing field notes of the survey of the

Salt Lake Meridian

Township No. 7 N. *Range No.* ———

Salt Lake Base and Meridian, Utah,

Executed by Arthur Y. Benson

U. S. Deputy Surveyor,

Under Contract No. 154 *of the* 10th *day of* March *1887, in the Month of June 1884. having been critically examined, the necessary corrections and explanations made, the said field notes, and the surveys they describe, are hereby approved.*

Elwood Daggett

U. S. Surveyor General for Utah.

BOOK-A-21

REPORT:

Filed

Examined by John

Transcribed by Jun

Compared by KB

FIEL

OF THE S

Re

South a

Rom

Township No. 7

Range No. 18

SALT LA

UTA

Arthur

U. S

Under his Con

Dated Ma

Survey commen

Survey complete

7 m

BOOK-A-219

REPORT: 7

Filed 188

Examined by John A Campe 11.30.87.

Transcribed by Jennie L. Bowman

Compared by J Bowman & Atkinson

FIELD NOTES

OF THE RESURVEY OF THE

South and East Boundaries

OF

Township No. 7 North

Range No. 1 East

OF THE

SALT LAKE MERIDIAN

IN

UTAH TERRITORY,

AS SURVEYED BY

John F Bowman

U. S. Deputy Surveyor,

Under his Contract No. 156

Dated March 16 ***1887***

Survey commenced June 17th ***1887***

Survey completed June 17th ***1887***

7 miles 00 chs 00 lks

(cover)

NAMES AND DUTIES OF ASSISTANTS.

Walter Harris	Compassman
T. A. Black	Chainman
B. C. Jackson	Chainman
	Chainman
	Chainman
Geo Linn	Axeman
	Axeman
Jas. Rose	Flagman

BOOK-A-219

Resurvey,
7
South

Survey
June

From the
T. 6 N. R. 1
which is
set, 6x10x
marked
W. face a
alongsi
random
5 & 32.
Va

0.00 Intersec
which m
8, but
the frag
some
I rees
by sett
long 2
the pos
1 on W. a

BOOK-A-219

Resurvey, Boundaries

7 N., 1 E.

South Boundary.

Survey commenced June 17, 1887

From the corner to secs. 4+5 T. 6 N. R. 1 E. and 32+33, T. 7 N. 1 E. which is a sandstone, firmly set, 6x10x8 ins. above ground marked 4 notches on E. 2 on W. face and mound of stones alongside; I run W. on a random line bet secs. 5+32.

Var. 16°50' E.

10.00 Intersect cor. to secs. 5, 6, 31+32 which was a stone about 18x9x8, but has been broken, and the fragments are still there some bearing the notches.

I reestablished this cor. by setting a post 4x4, 4 ft. long 2 ft. in ground marked the post with 5 notches on E. 1 on W. angle T. 7 N. S. 32 N.E.

R. 1 E. S. 5 on S.E.

T. 6 N. S. 6 on S.W.

S 31 on N.W. faces

raised mound of earth 1½ ft. high 3 ft. base around post; from which
Oak 5 ins. dia., brs. N. 20° E. 12 lks. marked T. 7 N. R. 1 E. S. 32. B.T.
Aspen 8 ins. dia., brs. N. 47 W. 20 lks. mkd T. 7 N. R. 1 E. S. 31 B.T.
Maple 5 ins. dia., brs. S. 30° E. 24 lks. mkd T. 6 N. R. 1 E. S. 5 B.T.
Aspen 8 ins. dia. S. 30° W. 15 lks. marked, T. 6 N., R. 1 E. S. 6 B.T.
Thence I run:
East on resurvey line bet. secs. 5 & 32
Var. 16.50 E.
descend through brush
40.00 No trace of old cor. I set at maple post 3×3, 4 ft long 18 ins. in ground marked ¼ S. on N. face and raised a mound of stones around post, pits impracticable and no bearing trees in limits
47.30 Creek 5 lks wide runs N.E.
48.00 ascend N.E. & S.W.
80.00 Cor. to secs. 32, 33, 4 & 5 which is a sandstone firmly set,
70.00 Ridge N.E. & S.W.

6×10×8 ins
marked
W. faces a
stones at
Land
Soil 3
Oak, a

East on resu
Var.
.00 wash dr
.00 ridge brs.
2.60 Wash dra
1.50 Creek 6
0.00 ¼ sec. co
firmly s
ground
face an
alongs
.00 Intersect
which is
8×13×9 ins
3 notches
not fir
a mou

Resurvey Exterior
7 N. 1 E.
South Boundary.

6x10x8 ins. above ground
marked 4 notches on E. and
W. faces and mound of
stones alongside
Land rolling hills.
Soil 3d rate
Oak, aspen + maple brush.
June 17th 1887

East on resurvey line bet. secs. 4 + 33
Var. 16.50 E.

.00 Wash drains N.
.00 Ridge brs. N. + S.
2.60 Wash drains N.
1.50 Creek & brs. ride runs N.
0.00 ¼ sec. cor. which is a boulder
firmly set 6x10x8 ins. above
ground marked ¼ on N.
face and mound of stones
alongside pits E. + W. 5 ½ ft dist.
1.00 Intersect cor. to secs. 33 + 34, 3 + 4
which is a sandstone, firmly set
8x13x9 ins. above ground, marked
3 notches on E. + on W. faces, I could
not find pits and I raised
a mound of stones, 2½ ft high

Resurvey, Exteriors
7 N., 1 E.
South Boundary

	4 ft. base alongside
	Land rolling hills
	Soil 3d rate
	Oak, aspen & maple brush
	East on resurvey line bet. secs. 34 & 3
	Var. 16°50' E.
	descend through brush.
34.00	Enter creek bottom.
40.00	No trace of old corner, and I set aspen post, 4x4x3½ ft. long 1½ ft. in ground for ¼ sec. cor. marked ¼ S on N. face and raised a mound of stones around post. Pits impracticable
40.08	Creek 20 lks. wide runs S.E.
73.00	Leave creek bottom.
73.50	Joseph Stallings house on line
80.00	Intersect cor. to secs. 34 & 35, 2 & 3 which is a boulder, firmly set, 8x10x6 ins. above ground, marked 2 notches on E. 4 on W. faces and pits in each sec.
	Land in cultivation.
	Soil 1st rate; No timber.

BOOK-A-219

Resurvey
7 N.
South

	East on resurvey
	Over level
0.00	Road from
0.00	¼ sec. cor. m
	Firmly se
	ground
	and pits
	Road from
0.00	Intersect cor.
	is a bould
	above grou
	on E. 5 on
	in each
	Land le
	Soil 1
	No timb
	East on resur
	Va
	Over level
3.00	Creek 15
7.20	Creek 20
0.00	¼ Sec. cor. m
	set, 6x8x7

BOOK-A-219

Resurvey Exteriors
7 N. 1 E.
South Boundary

East on resurvey line bet. secs. 35+2
Var. 16.50 E.
Over level land.
0.00 Road from Eden to Ogden. bears E+W
0.00 ¼ sec. cor. which is a boulder, firmly set, 6x7x5 ins. above ground marked ¼ on N face and pits E. + W. 5½ ft. dist.
Road from Eden to Ogden turns S.
0.00 Intersect cor. to secs. 35, 36, 1 + 2 which is a boulder, firmly set, 8x10x6 ins. above ground marked 1 notch on E. 5 on W. edges, and pits in each section
Land level, in cultivation.
Soil 1st Rate
No timber.

East on resurvey line bet. secs. 36+1
Var. 17°10' E.
Over level land.
3.00 Creek 15 lks. wide runs S.
7.20 Creek 20 lks. wide runs S.
10.00 ¼ Sec. cor. which is a boulder, firmly set, 6x8x7 ins. above ground

	marked ¼ on N. face and pits in each sec.
80.00	Intersect Tp. cor. which is a boulder 22"x14"x8" set in a mound of stones marked 6 notches in each face, pits in each sec.
	Land level, in cultivation
	Soil 1st rate
	No timber.
	~~East Boundary Tp. R. 1 E.~~
	North on resurvey of East boundary of T. 7 N. R. 1 E. bet sec 36, 7 N. 1 E. + 31 7 N. 2 E.
	Var. 16°50' E.
00.50	Enter Ferrel's field of oats + lucerne
25.06	lean field
40.00	¼ sec. cor. which is a boulder, firmly set, 10x10x8 ins. above ground marked ¼ on W. face and pits N. + S. I raised a mound of stones alongside
42.72	wire fence N.W. + S.E.
67.70	Creek 10 lks wide runs S.W.
73.00	Enter oak brush.

BOOK-A-2
Resurvey E
7 N.
East

0.00	Cor. to sec firmly se ground on N. fa section
	Land
	Soil 1st
	Timber
	North on resu
0.50	creek 20
0.00	¼ sec. cor. firmly se marked
55.00	point of
0.00	Cor. to secs. red sa x6 in. a 2 notches mound
	Land
	Soil
	No
	End of

BOOK-A-219

Resurvey Exteriors

7 N. 1 E.

East Boundary

0.00 Cor. to secs 25, 36, 30 + 31 a boulder, firmly set, 10x12x8 ins. above ground 1 notch on S. 5 notches on N. face and pits in each section.

Land slopes S.W.

Soil 1st + 2d rate

Timber sage + oak

North on resurvey line bet. secs. 25 + 30

Var. 16.50 E.

20.50 Creek 20 lks wide flows S.W.

40.00 ¼ sec. cor. which is a red sandstone firmly set 10x13x6 ins above ground marked ¼ on W. face, pits N. + S. 5½ dist. ft.

55.00 point of ridge brs. East.

60.00 Cor. to secs. 24, 25, 19 + 30 which is a red sandstone, firmly set, 10x10x6 ins. above ground, marked 2 notches on S. 4 on N. faces and a mound of stones alongside

Land rolling hill.

Soil 2d rate.

No timber

End of resurvey on this line

General Description

For general description see subdivisions of this township

Arthur F. Benson
U.S. Deputy Surveyor

BOOK-A-219

U. S. SURVEYOR GEN

Salt Lake Ci

The foregoing fie

Vrith

Township No. 7 D

of the Salt Lake Mer

Arth

Under Contract No.

day of Mar

June

examined, the nece

made, the said field

are hereby approved

E

U. S. SURVEYOR GENERAL'S OFFICE,

Salt Lake City, Utah, April 24th 1890.

The foregoing field notes of the re *survey of the* South & East Boundaries

Township No. 7N *Range No.* 16E

of the Salt Lake Meridian. Executed by Arthur F Benson

Under Contract No. 156 *of the* 10th

day of March *1887, in the month of* June *1887, having been critically examined, the necessary corrections and explanations made, the said field notes, and the surveys they describe are hereby approved.*

Ellsworth Daggett

U. S. Surveyor General for Utah.

BOOK-A-219

REPORT:

Filed

Examined by John

Transcribed by Jem

Compared by A Bru

FIEL

OF THE S

East an

boun

Township No. 7

Range No. 1 C

SALT LA

UTA

Arthur

U. S

Under his Con

Dated Ma

Survey commenc

Survey complete

E. b. 3m

L "

Total 4m

BOOK-A-219

A R M a
M J M 409

REPORT: 7

Filed 188

Examined by John H. Campe.

Transcribed by Jennie V. Bowman.

Compared by A Brooman & H Atkinson

FIELD NOTES

OF THE SURVEY OF THE

East and South boundaries

OF

Township No. 7 North

Range No. 1 East

OF THE

SALT LAKE MERIDIAN

IN

UTAH TERRITORY,

AS SURVEYED BY

Arthur F. Benson

U. S. Deputy Surveyor,

Under his Contract No. 157

Dated Mar. 10 1887

Survey commenced June 21st 1887

Survey completed June 22d 1887

E. b. 3m 75 chs 38 lks

L " 75 - 58 "

Total 4m 70 chs 96 lks

(over)

NAMES AND DUTIES OF ASSISTANTS.

Walter Harris	Compassman
	Chainman
T. A. Black	Chainman
B. C. Jackson	Chainman
	Chainman
Geo. Linn	Axeman
	Axeman
	Flagman

BOOK-A-219

Survey, C
7 W
East Bo

Survey Cam
With Bur
From the
19+30, I
random
boundar
Var
315.38 Ch
north bou
4.48 chain
7+8 W. R
limestone,
6 notches
in a bo

Pha
So. 49' W

3.00 top of r
35.38 Set sand
in groun
¼ on W. f
mound
ft. base
Pil

BOOK-A-219

Survey, Exteriors
7 N. 1 E.
East Boundary

Survey Commenced June 21, 1887
With Burt's solar transit.
From the cor to secs 24, 25
19 + 30, I run North on a
random line on the east
boundary of Tp. 7 N. R. 1 E.
Var. 16° 50' E and at
315.38 chains intersect the
north boundary of the Tp.
4.48 chains west of cor. to tps
7 + 8 N. Rgs. 1 + 2 E which is a
limestone, firmly set, marked
6 notches on each edge, 10 x 12 x 8
ins above ground.

Thence I run:
So. 49' W bet. secs 1 + 6
Var. 16° 50' E.
3.00 top of ridge brs. E + W. then N.
35.38 Set sand stone 20 x 8 x 6, 14 ins.
in ground for ¼ sec. cor. marked
¼ on W. face and raised a
mound of stones 2 ft. high 4
ft. base alongside.
Pits impracticable

descend.
63.00 Enter pines.
75.38 Set post 4x4 ins square 4 ft. long 2 ft. in ground for cor. to secs 6, 7, 1+12. marked post. T. 7 N. S. 6 on N. E
R 2 E S. 7 on S. E.
R 1 E S. 12 on S. W.
S 1 on N. W. faces and raised a mound of earth around post, from which
Pine 22 ins. dia brs. W. 20° W 150 lks marked T. 7 N., R. 1 E. S. 1. B. T.
Pine 18 ins. dia. brs. S. 30° W. 130 lks marked T. 7 N. R. 1 E. S. 12. B. T.
no others in limits.
Pits impracticable.
Land gravelly covered in brush
Soil 3d rate.
Timber, pine, balsam, and oak and laurel brush

S. 0.49 W. bet. secs. 7+12
Var. 16.50 E.
4.20 Wood road E. & W.

BOOK-A-219

Survey
7
East

17.00 crest of
22.00 Creek 7
40.00 Set sam
ground f
¼ on W. fa
of stones
alongs
58.00 top of
0.00 Set boula
for cor. to
4 notches
raised a
high 4 ft.
Land
Soil
Timber,

S. 0.49 W. be
Va
11.00 top of
27.00 bottom
39.00 crest of
40.00 Set bou
ground
¼ on W. f

Survey, Exteriors

T. N. / E.

East Boundary

1.00 east of ridge brs. E. & W.

22.00 Creek 7 lks. wide flows N. W.

40.00 Set sandstone 12x8x7" 9 ins. in ground for ¼ sec. cor. marked ¼ on N. face and raised a mound of stone 1½ ft. high 3 ft. base alongside. Pit impossible.

58.00 top of ridge brs. N. E. & S. W.

80.00 Set boulder 20x8x6" 14 ins. in ground for cor. to secs. 7, 12, 13 & 18 marked 4 notches on S. 2 on W. face and raised a mound of stone 2 ft. high 4 ft. base alongside

Land high hills.

Soil 3d rate.

Timber, pine, aspen, oak & laurel.

S. 80.00 W. bet. secs. 13 & 18

Var. 16.50 E.

1.00 top of ridge brs. E. & W.

27.00 bottom of depression

34.00 east of ridge brs. E. & W.

40.00 Set boulder 14x8x6, 10 ins. in ground for ¼ sec. cor. marked ¼ on W. face and raised a

Survey Exteriors.
7 N. 1 E.
East Boundary

mound of stone 2 ft. high 3 ft. base alongside

50.00 Ridge

80.00 Set Sandstone 16x8x6, 10 ins. in ground for cor. to secs. 13, 24, 18 & 19 marked 3 notches on N. & E. edges; and raised a mound of stone 2 ft. high 4 ft. base alongside, pits impossible. Land high mountains. Soil 3d rate Timber, oak aspen & laurel brush.

80.49 W. bet. secs 19 & 24. Var. 16.50 E.

12.30 Shallow wash draws S.E.

17.00 Enter scattering pines.

40.00 W. of ridge pits & 1 ft. set boulder 18x8x6, 12 ins. in ground for 1/4 sec. cor. marked 1/4 on N. face and raised a mound of stone 1½ ft. high 3 ft. base alongside, pits impossible. descend

47.00 clear brush

80.00 Cor. to secs 24, 25, 19 & 30

Survey Exterior
7 N. 1 E.
East Boundary

reestablished by me under contract 156
Land high mountains
Soil 3d rate
Timber pine aspen and laurel

For General Description see notes of subdivisions
Arthur P. Bussero
U.S. Deputy Surveyor

Surv
7
South

From
on the
this Tp.
under
west on
40.00 set ten
75.40 Interse
5.27 chan
Rgs. H
Thence
6 & 31
descen
26.00 Wash
35.58 set to
ground
on N.f
mom
Pi
58.00 Entro
75.58 Certo
Land
So
Tr
and

BOOK A-219

Survey Exteriors
7 N. 1 E.
South Boundary

From the cor. to secs. 31 & 32
on the south boundary of
this Tp. reestablished by me
under contract 156 I run
west on a random line
40.00 set temporary 1/4 sec. cor.
75.40 Intersect Salt Lake Meridian
5.27 chains N. of cor to Tps. 6 & 7 N.
Rgs. 1 & 2 W. 1 E. & 1 W.
Thence I run N. 86° E. bet. secs.
6 & 31 Var. 16°50' E.
descend.
26.00 Wash. chains N. E.
35.58 set boulder 20 x 8 x 8 ins. 14 ins in
ground for 1/4 sec. cor. marked 1/4
on N. face and raised a
mound of stone alongside
pits impracticable
58.00 enter brush
75.58 Cor to secs. 31 & 32
Land high mountains
Soil 3d rate
Timber, aspen maple, oak
and laurel brush

General Description

For general description
see notes of Subdivision
Arthur D Benson
U.S. Dep. Surveyor.

BOOK-A-21

U. S. SURVEYOR GE

Salt Lake Ci

The foregoing fie

East and

Township No. 7

of the Salt Lake Me

Arthu

Under Contract No

day of Ma

June

examined, the nece

made, the said field

are hereby approve

E

U. S. SURVEYOR GENERAL'S OFFICE,

Salt Lake City, Utah. April 24th *1890.*

The foregoing field notes of the ee *survey of the*

East and South boundaries

Township No. 7 S. *Range No.* 1 E.

of the Salt Lake Meridian. Executed by

Arthur A. Benson

Under Contract No. 157 *of the* 10th

day of March *1887, in the month of*

June *1887, having been critically examined, the necessary corrections and explanations made, the said field notes, and the surveys they describe are hereby approved.*

Ellsworth Daggett

U. S. Surveyor General for Utah.

BOOK A-219

REPORT:

Filed

Examined by John

Transcribed by Jem

Compared by K Bo

FIEL

OF THE

Resur

Subdi

Township No. 7

Range No. 1

SALT LA

UTA

A

Arthur

U. S.

Under his Cont

Dated Mar

Survey commenc

Survey completed

13 70

BOOK A-219

A R M a
M F W 421

REPORT: 7

Filed 188

Examined by John H. Campe.

Transcribed by Jennie V. Bowman.

Compared by K Bowman & H. Atkinson

FIELD NOTES

OF THE ~~SURVEY~~ OF THE

Resurvey

Subdivisions

OF

Township No. 7 N.

Range No. 1 E.

OF THE

SALT LAKE MERIDIAN

IN

UTAH TERRITORY,

AS SURVEYED BY

Arthur F. Benson

U. S. Deputy Surveyor,

Under his Contract No. 156

Dated March 10" 1887

Survey commenced June 18" 1887

Survey completed June 21st 1887

13 m 70 chs 44 lks

(over)

NAMES AND DUTIES OF ASSISTANTS.

Walter Harris	Compassman
T. A. Black	Chainman
B. C. Jackson	Chainman
	Chainman
	Chainman
Geo. Linn	Axeman
	Axeman
James Rose	Flagman

See: U. S. Surv. Generals letter, Nov. 7th, 1888. — Dampe.

BOOK-A-219

Resurvey of ...
Tp. 17 N. ...
Salt Lak...

Survey c...
1887.
From the ...
which is a...
above grou...
stones 1½ ...
longside; ...
down lin...
V...
.00 Set ten...
08 Intersect...
of Tp. 22 ...
secs. 19, 30, ...
reestabl...
this contr...
described ...
Thence ...
line bet. ...
Sa...
descend ...
tain ...
5.00 foot of ...
04 Intersect ...
Sandst...
the grou...
ground, ...

Resurvey of Subdivisions
Tp. 17 S., R. 1 E.
Salt Lake Meridian

Survey commenced June 18th 1887.

From the cor. to secs. 23, 24, 25 & 26, which is a boulder 12x16x10 ins. above ground, with mound of stones 1½ ft. high 3 ft. base a-longside, I run east on sec-tion line bet. secs. 24 & 25

Var. 16° E.

.00 Set temp. ¼ sec. cor.
.08 Intersect the East boundary of T. 2 E. 22 lks. south of cor. to secs. 19, 30, 24 & 25. This cor. was reestablished by me during this contract and is fully described in notes of boundary

From I run N. 89° 51' W. on sec-tion line bet. secs. 24 & 25.

Same Va.

descend south slope of moun-tain

5.00 Foot of mountain
.04 Intersect ¼ sec. corner which is a Standstone firmly set in the ground, 6x12x10 inches above ground, marked ¼ on N. face

pits E. & W. and mound of
stones alongside
across gently rolling hil
80.08 Intersect cor. to secs. 23, 2
25, & 26
Land lies on the S. W. slo
of mountains.
Soil, 2d rate
Timber, oak, aspen, service, an
sage brush

June 18, 1887

North on resurvey line bet. secs. 23
Var. 16.50 E
ascend gradually
20.00 foot of mountains.
ascend along the west slo
40.00 Intersect ¼ sec. cor. which is a
gray sandstone 10x10x7 ins al
ground marked ¼ on W. face, pi
N & S. and mound of stones
alongside
80.00 Cor. to secs. 13, 14, 23 & 24 which is
a Granite boulder, in place,
40x48x36" above ground marked
1 notch on E, 3 on S. faces and

BOOK-A-219

Resurvey, S
7, N., 1

mound of
base alon
Land li
mountai
Soil 2
Timber, s

West on resurv
Var
descend
.00 bottom of
3.00 Top of rid
descend
.11 Intersect
stone firm
ground
and mou
side
.00 top of ri
descend
.22 Intersect c
is a Sand
ins, abov
notches
and a

mound of stone 1½ ft high 3 ft base alongside
Land lies on W slope of the mountains.
Soil 2d rate
Timber, sage brush

West on resurvey line bet. secs. 14 + 23
Var. 16°50' E.
descend
.00 bottom of depression
3.00 Top of ridge brs. S.W. + N.E.
descend
.11 Intersect ¼ Sec. cor. which is a sandstone firmly set 6x10x8 ins above ground marked ¼ on N. face, and mound of stones alongside
.00 top of ridge brs. S.W. + N.E.
descend
.22 Intersect cor. to secs. 14, 15, 22 + 23, which is a Sandstone, firmly set, 10x14x9 ins, above ground marked 2 notches on E. 3 on S. edges and a mound of stones

alongside. Fullers wire fence bears 9/8
19 chains. 4'
Land, S.W. slope of mountains
Soil, 2d rate
Timber, sage brush.

North on resurvey line bet. secs. 14+15
Var. 16°50' E.

ascend
18.00 top of ridge brs. S.W. + N.E.
descend
40.00 Intersect ¼ sec cor. which is a boul
firmly set, 6x10x8 ins. above
ground marked ¼ on W. face
pits N. + S. 5½ ft. dist. and mo
of stones alongside
64.30 S. Fork of Wolf creek 18 lks. wide
10 ins. deep runs S.W.
65.30 wood road along the creek
enter brush
80.00 Intersect cor. to secs. 10, 11, 14+15 wh
is a granite boulder, firmly se
8x12x9 ins above ground mark
2 notches on E. 4 on S edges
and a mound of stones
alongside

BOOK-A-219
Resurvey
7 N. 1

Soil 2d
Timber s
Oak br

Random
West on resur
Var
0.00 Set temp
0.02 Intersect N.
of cor. to se
a boulder
above gro
es on E. 4
of stones
I return
+15. Then
Same
descend
3.20 Wood roa
N. fork of
.36 Wolf Cre
ascend
8.00 top of r
0.01 Intersec
der firm
5x8x6 ins
on N. fac
alon

Resurvey Subdivisions
7 N. 1 E.

Soil 2d rate
Timber sage, south of creek
Oak brush north.

West of random resurvey line bet. secs. 10 + 15
Var. 16.50 E.

0.00 Set temp. 1/4 sec. cor.
0.02 Intersect N. + S. sec. line 82 lks. S. of cor. to secs. 9, 10, 15 + 16 which is a boulder firmly set 8 x 13 x 8 ins above ground, marked 3 notches on E. 4 on S edges and mound of stones alongside
I return to cor. to secs. 10, 11, 14 + 15. Thence I run N. 89° 25' W. on Same Var.
descend
3.20 Wood road N.E. + S.W.
1.36 N. fork of Wolf Creek 16 lks. wide runs S.W.
ascend
8.00 top of ridge N. + S.
10.01 Intersect 1/4 Sec. cor. which is a boulder firmly set in the ground 5 x 8 x 6 ins above ground marked 1/4 on N. face and mound of stones alongside

	descend
58.00	bottom of depression
72.00	Crest of ridge brs. S.W. & N.E.
80.02	Intersect cor. to secs. 9, 10, 15 & 16
	Soil 2d rate
	Timber first 40 chs. 80 ak
	last ½ mile sage brush

North on resurvey line bet. secs.
Var. 16° 50' E.

	descend
6.00	bottom of depression
19.00	top of ridge bk E & W
40.00	Intersect ¼ sec. cor. which is a Gray Sandstone firmly set. 8 x 7 ins. above ground marked ¼ on W. face, pits N. & S and mound of stones alongside
52.00	top of ridge brs. E. & W.
61.00	bottom of depression
80.00	Cor. to secs. 3, 4, 9 & 10 which is a Gray Sand Stone firmly set. 12 x 12 x 10 ins. above ground marked 3 notches on E. 5 on S. edges pits in each sec.

	and mo
	side
	Land ro
	Soil 2
	No

S 89° 55' W on
Va
descend
00 bottom of
ascend
05 Intersect ¼
sandston
above gro
N. face a
alongsi
1.10 Creek 16
2.00 Wood road
6.00 base of
0.10 Intersect
is a bo
ins. abo
notches
mound
Land
Soil 2
Timber

and mound of stones alongside
Land rolling hills
Soil 2d rate
No timber

S 89°55' W on resurvey line bet. secs. 4+9
Va 16°50' E
descend
.00 bottom of depression
ascend
.05 Intersect ¼ sec. cor. which is a gray sandstone firmly set, 8, 10 x 8, ins above ground marked ¼ on N. face and mound of stones alongside
1.10 Creek 16 lks wide runs S.W.
2.00 Wood road N.E. & S.W.
6.00 base of ridge brs N. & S.
0.10 Intersect cor to secs. 4, 5, 8+9 which is a boulder, firmly set, 6 x 10 x 7 ins. above ground marked 4 notches on E. 5 on S. edges and a mound of stones alongside
Land rolling hills
Soil 2d rate
Timber - aspen, maple and oak

North on random line bet. s
4 + 5 Var. 16°50' E.
40.00 Set temp 1/4 sec cor
74.35 Intersect N. boundary of
Tp. 4.65 chs. west of cor. to se
4, 5, 32, + 33 which is a bould
8x10x6 ins. above ground ma
4 notches on E. 2 on W. edges a
mound of stones alongside.
Thence I run S. 3°35' W. on true
line.
descend
34.49 Intersect 1/4 sec. cor. which is a
boulder, firmly set, 6x8x5 ins
above ground marked 1/4 on W.
face and mound of stones
alongside.
74.49 Cor. to secs. 4, 5, 8 + 9
Land lies on south slope of
Cache Valley Divide,
Soil, 2d rate
Timber, sage brush with a
few clumps of oak.
June 19th 1887

From th
south b
which m
me ~~[illegible]~~
I run
bet. secs
0.00 Descend
3.00 Wash,
0.00 Intersec
limest
ins abo
1/4 on W.
stones
3.00 East sl
+ S.W.
0.00 Intersec
which i
ly set,
marked
and mo
Land
Soil 2
Timber,

BOOK-A-219

7 N., 1 E.

From the cor. to secs. 31 + 32 on south boundary of Tp. 7 N., 1 E., which was reestablished by me under this contract; I run North on resurvey line bet. secs. 31 + 32

Var. 16.50 E.

0.00 Descend N.E. & S.W.

3.00 Wash, drains N.E.

0.00 Intersect ¼ sec. cor. which is a limestone, firmly set, 10x12x8 ins above ground, marked ¼ on W. face and a mound of stones alongside

3.00 East slope of a ridge brs. N.E. + S.W.

0.00 Intersect cor. to secs. 29, 30, 31 + 32 which is a blue limestone, firmly set, 4x14x14 ins above ground marked 5 notches on E. 1 on S face and mound of stones alongside

Land N.E. slope of mountains

Soil 2d rate

Timber, oak, aspen, laurel + maple

North on resurvey line bet. secs. 2
Var. 16°50' E.
descend through brush
33.00 lean brush
40.00 No trace of old cor. set post
3x3" 4 ft. long for 1/4 sec. cor.
marked 1/4 S on N. face raised
mound of earth 1½ ft high
3 ft base around post, dug
pits 18x18, 12 ins. deep N. & S.
post 5½ ft dist
46.30 road to North Ogden runs E. &
46.50 Enter Andrew Clark's field
80.00 No trace of old corner.
I set post 5x5" 4 ft. long
2 ft. in ground for cor. to sec.
19, 20, 29 & 30, Marked post
T. 7 N. on N.E.
R. 1 E. on S.E.
S. 30 on S.W.
S. 19 on N.W. faces
raised a mound of earth
around post, cut 2 notches
on S. 5 on E. edges of post.
and dug pits in each sec.

18x18, 12 ...
Land fi...
last 3 ...
Soil 3 ...
Timber ...

West on ...
Va...
Through ...
3.30 Spring br...
5.00 Enter R...
7.00 lean ga...
33.40 Branch ...
ascend ...
40.00 Intersec...
Boulder ...
above gi...
N face ...
along ...
End of ...
Land ...
Soil ...
Timber ...

18x18. 12 ins deep 5½ ft dist.
Land first 50 ch. brush hill
last 30 chains level
Soil 3d & 1st rate
Timber, oak aspen & sage

West on resurvey line bet. secs 19 & 30
Var. 16.50' E.

Through Clark's field
3.30 Spring branch 8 lks wide runs N.E.
5.00 Enter Rose Bro's. garden.
7.00 lean garden.
3.40 Branch 6 lks wide runs N.E.
ascend
10.00 Intersect ¼ sec. cor. which is a
Boulder, firmly set, 8x12x5 ins.
above ground marked ¼ on
N face; and mound of stones
alongside.
End of resurvey on this line.
Land level in cultivation.
Soil 1st rate.
Timber none.

	North on resurvey line bet. secs. 19+2
	Var. 16°50' E.
1.30	wire fence E+W.
18.00	creek 11 lks wide runs E.
35.00	enter Ammon Campbell's field
40.00	Intersect ¼ sec. cor. which is a Limestone firmly set, 8×10×6 in above ground marked ¼ on W face and pits N+S.
59.50	wire fence E+W, lean Campbell's field
60.00	road E+W.
60.70	Creek 10 lks. wide runs S.E.
80.00	Cor. to secs. 17, 18, 19+20, which is a boulder, firmly set, 8, 12, 6 in above ground, marked 5 notches on E. 3 on S. Edges and regulation mound and pits. Land level all in cultivation Soil 1st rate no timber
	West on resurvey line bet. secs. 18+19
	Var. 16°50' E.
	across a field
34.20	fence N+S.

5.00	enter brus
0.00	Intersect
	a boulde
	ins. abo
	¼ on N.
	stones a
	End of
	Land o
	Soil 1
	Timber o
	North on r
	along w
	ditch.
40.00	Intersec
	Sandstn
	in. ab
	¼ on W.
79.00	Cross br
	runs S.
80.00	Cor to s
	a boul
	in. in
	on E, 4
	in ea

BOOK-A-219

Resurvey Subdivisions 7 N, 1 E.

5.00 enter brush.

10.00 Intersect ¼ sec. cor. which is a boulder, firmly set, 5x14x8 ins. above ground marked ¼ on N. face and mound of stones alongside

End of resurvey on this line

Land on E slope of mts.

Soil 1st + 3d rate

Timber oak, laurel and aspen

North on resurvey line bet secs. 17+18 along west side of irrigation ditch. Va 16°55' E

40.00 Intersect ¼ sec. cor. which is a Sandstone, firmly set, 8x8x7 ins. above ground marked ¼ on W. face pits N. + S.

79.00 Cross irrigation ditch which runs S.E.

80.00 Cor to secs. 7, 8, 17+18 which is a boulder, firmly set, 8x8x7 ins. in ground marked 5 notches on E, 4 on S. edges and pits in each sec.

Resurvey, Subdivisions
7 N. 1 E.

BOOK-A-219

Sandy land in cultivation
Soil 1st rate
No timber

West on random line bet sec 7 & 18 Va 16° 30' E

40.00 No trace of corner

75.32 Intersect Salt Lake Meridian which is N boundary of T. 5 S. the N. of cor. to secs 12, 13, 7 & 18, which was reestablished by me under this contract.

Thence I run N. 85° 45' E. on resurvey line bet. sec. 7 & 18 descend N & S

5.00

30.53 Intersect 1/4 sec. cor. which is a boulder firmly set 6 x 9 x 7" above ground, marked 1/4 on N. side, and mound of stones alongside.

75.53 Cor to secs 7, 8, 17 & 18.

Land on E slope of hts.
Soil 1st & 3d rate
Timber, aspen, oak & cedar

June 26th 1857

General Description

The lands embraced in this resurvey consist of some good grazing and agricultural land most of the latter being settled upon & cultivated

Arthur F. Benson

U.S. Dep Surveyor

BOOK-A-

U. S. SURVEYOR G

Salt Lake

The foregoing

Subdi

Township No. 7

of the Salt Lake M

Arthu

Under Contract N

day of Mar

June

examined, the ne

made, the said fie

are hereby approv

E

U. S. SURVEYOR GENERAL'S OFFICE,

Salt Lake City, Utah, April 24th *1890.*

The foregoing field notes of the Re *survey of the* Subdivisions

Township No. 7 North *Range No.* 1 East

of the Salt Lake Meridian. Executed by Arthur F. Barnson

Under Contract No. 156 *of the* 10th *day of* March *1887, in the month of* June *1887, having been critically examined, the necessary corrections and explanations made, the said field notes, and the surveys they describe are hereby approved.*

Ellsworth Daggett

U. S. Surveyor General for Utah.

BOOK-A-21

REPORT:

Filed

Examined by John

Transcribed by Jen

Compared by R.B

FIE

OF THE

Subdi

Township No.

Range No.

SALT L

U

Arthu

U

Under his C

Dated W

Survey comme

Survey compl

13

BOOK-A-219

A R M a
M J W

441

REPORT: 7

Filed 188

Examined by John H. Campe

Transcribed by Jennie V. Bowman.

Compared by K. Bowman & H. Atkinson

FIELD NOTES

OF THE SURVEY OF THE

Subdivisions

OF

Township No. 7 North

Range No. 1 East

OF THE

SALT LAKE MERIDIAN

IN

UTAH TERRITORY,

AS SURVEYED BY

Arthur F. Benson

U. S. Deputy Surveyor,

Under his Contract No. 157

Dated Mar. 10" 1887

Survey commenced June 22d 1887

Survey completed June 24" 1887

(over)

13-52-23

NAMES AND DUTIES OF ASSISTANTS.

Walter Harris	Compassman
T. A. Black	Chainman
B. C. Jackson	Chainman
	Chainman
	Chainman
Geo. Linn	Axeman
	Axeman
Jas. Rose	Flagman

BOOK-A-2

Sunny
7. A

Sunny
22d 1887
From t
23 & 24
me in
I run
bet sec

40.00 set ¼ t
80.16 Intersec
tp 16 l
secs. 13,
establi
this co
Then
true
ascend
40.08 Set bo
grou
¼ on N.
mom
pits
41.00 Crest
80.16 Cor to
Land

BOOK-A-219

7. N. 1 E.

Survey Commenced June, 22d 1887

From the cor to secs. 13 14 23 & 24 reestablished by me under contract 156 I run E. on random line bet secs. 13 & 24

Var. 16°50' E.

40.00 set ¼ temporary cor.

80.16 Intersect east boundary of tp 16 lks. south of cor. to secs. 13, 24, 18 & 19, which was established by me under this contract.

Thence I run S. 89.53' W. on true line bet secs. 13 & 24 ascend.

40.08 Set boulder 18 x 8 x 8, 12 ins in ground for ¼ sec. cor. marked ¼ on N. face and raised a mound of stones alongside pits impracticable.

41.00 Crest of ridge bis. N.W. & S.E.

80.16 Cor to secs. 13, 14, 23 & 24.

Land high mountains.

Survey, Subdivisions
7 N., 1 E.

Soil 3d rate, rocky
Timber, oak, aspen, maple.

North bet. secs. 13+14.
ascend
31.00 Crest of ridge brs. N.W. + S.E.
38.00 Crest of ridge brs. E. + W.
40.00 set boulder 20x8x4, 16 ins. in
ground for ¼ sec. cor. marked
¼ on W. face raised a mound
of stones 2½ ft. base 3½ ft.
high alongside
Pits impracticable
62.00 Wash drains N.W.
80.00 Set boulder 20x8x6, 12 ins in
ground for cor. to secs. 11, 12
13+14 marked 4 notches on
S. 1 on E. edges and raised
a mound of stones 2½ ft.
high 5 ft. base alongside
Pits impracticable
Pine 8 ins. dia. brs. S. 83° W 94 lks.
marked T. 7 N. R. 1 E. S 14. B.T.
Land high mountains.
Soil 3d rate rocky
Timber pine cedar balsam

BOOK-A-2

Survey, 7

E. on
secs. 12

40.00 Set
79.90 Intersec
towns
12, 13, 7+
me
Thence
line be

ascend
26.00 Crest of
39.95 Set bou
ground
¼ on N.
mound
3 ft. ba
76.30 Edge o
N. + S.
79.90 Cor. to s
Land
Soil
Timb

7 N., 1 E.

E. on random line bet.
secs. 12 & 13
Var. 16° 50' E.

40.00 Set temporary ¼ cor.

79.90 Intersect east boundary of township at the cor. to secs. 12, 13, 7 & 18, established by me under this contract.

Thence N. on random line bet. secs. 12 & 13.
Var. 16° 50' E.
ascend

26.00 Crest of ridge bears W. & E.

39.96 Set boulder 20 x 8 x 6, 14 lks. in ground for ¼ sec. cor. marked ¼ on N. face and raised a mound of stones 1½ ft. high 2 ft. base alongside.

76.30 Edge of cliff which runs N. & S.

79.90 Cor. to secs. 11, 12, 13 & 14

Land high mountains.
Soil fair rate.
Timber oak and dwarf cedar

North bet. secs. 11 & 12
Var. 16°50' E.

descend

20.13 S. fork Wolf Creek 12 lks. wide runs S.W.

21.00 wood road along creek ascend

40.00 Set boulder 18x10x6", 12 ins. in ground for ¼ sec. cor. marked ¼ on W face and raised a mound of stones 1½ ft high 3½ ft base alongside.
pits impracticable.

72.00 top of ridge bts S.W. & N.E.

80.00 Set sandstone 16x8x8", 12 ins. in ground for cor to secs. 1, 2, 11, & 12 & raised a mound of stones alongside. marked stone 5 notches on S. 1 on E. edges.
pits impracticable
Land, high mountains.
Soil 3d rate rocky,
Timber none

June 22d 1887

Survey Subdivisions 7 N. 1 E.

East on random line bet secs. 1 & 12

Var. 16.50 E.

40.00 Set temporary 1/4 sec. cor.

40.17 Intersect east boundary of township 28 lks north of cor to secs. 1, 12, 6 & 7 which was established by me under this contract.

Thence I run N. 89°48' W. on true line bet secs. 1 & 12

Same Var.

8.30 Wolf creek 4 lks wide flows S.W. ascend

40.08 Set sandstone 20×8×6 ins. 14 ins in ground for 1/4 sec. cor. marked 1/4 on N. face and raised a mound of stone 1 1/2 ft. high 3 1/2 ft. base alongside pits impracticable

58.00 Crest of ridge bs. N. & S.

62.00 bottom of depression

76.00 Crest of ridge bs. S.W. & N.E.

80.17 Cor. to secs. 1, 2, 11 & 12

Land high mountains

Survey Subdivisions
7 N. 1 E.

Soil 3d rate
Timber aspen and dwarf ced

N. on random line ht. secs 1+
Var. 16.50 E.

40.00 set temporary 1/4 sec. cor
75.12 Intersect north line of Tp.
3.50 chains west of cor. to secs
1, 2, 35 + 36 which is a boulder
firmly set. 8x10x8 ins above
ground marked 1 notch on
E. face 5 on W
Thence I run S. 2.40 W on
true line ht secs 1 + 2
same var.
15.00 ascend Wood-road bears N.E. & S.W.
17.00 N. fork Wolf creek 8 lks. wide runs S.W.
35.22 Set limestone 16"x8"x8" 12
ins. in ground for 1/4 sec. cor
marked 1/4 on W. face and
raised a mound of stone
1 1/2 ft. high
3 1/2 ft base alongside
pits impracticable
59.00 Crest of ridge hs. S.W. & N.E.

BOOK-A-2

Surv
7 N

75.22 Cor. to
Ja
S
Tim
balsa
Ce

From
14 + 15
lishe
156 I
dam
V
40.00 set t
80.04 Inter
at th
W
secs.
12.60 was
38.00 Wolf
40.02 Set p
in g

BOOK-A-219

Survey Subdivision
7 N. 1 E.

75.22 Cor. to secs. 1, 2, 11 & 12

Land high mountain
Soil 3d rate
Timber pine aspen
balsam and a[illegible]
Cedar

From the cor to secs. 10, 11, 14 & 15 which was reestablished by me under contract 156 I run East on a random line bet secs. 11 & 14
Var. 16°.56' E.

40.00 set temporary 1/4 sec. cor.
80.04 Intersect N. & S. sec. line at the cor. to secs. 11, 12, 13 & 14
West on true line bet. secs. 11 & 14 same var.
12.60 wash dis. N.W.
38.00 Wolf creek 16 lks wide flows S.W.
40.02 Set post 3 x 3 ins 4 ft long 2 ft. in ground marked 1/4 S. on

	n. face for 1/4 sec. cor. raised a mound of stone around post. an aspen 5 ins. dia. br. S. 15° W 20 lks. marked 1/4 S. B.T. no others in limits
	pits impracticable
45.00	Wood road along creek
67.00	top of ridge brs. N.E.
80.04	Cor. to secs. 10, 11, 14 + 15
	Land broken
	Soil 3d rate
	Timber aspen and maple
	North bet. secs. 10 + 11
	Var. 16.50 E.
19.00	wood road N.E. + S.W.
21.30	Creek 12 lks. wide flows S.W.
40.00	set post 3 x 3 ins square 4 ft long 2 f. in ground for 1/4 sec. cor. marked 1/4 S. on W. face and raised a mound of stone around post.
	pits impracticable
50.00	S.E. point of ridge
78.00	Wood road runs N.W. and S.E.

BOOK-A-2

Survey
7

0.00	set post
	2 ft in
	2, 3, 10 +
	T. 7 N.
	R. 1 E. S.
	S. 10 on
	S 3 on
	on S. 2 on
	mound
	Land
	Soil
	Timb
	+ a few
	East c
	2 + 11
40.00	set te
80.18	Interse
	lks. S. of
	I run
	bet. sec
	ascen
18.00	Enter

Survey Subdivision 7 N. 1 E.

1.00 set post 5 x 5 ins, 4 ft. long
2 ft in ground for cor to secs.
2, 3, 10 & 11 marked post.
T 7 N. R 2 W N. E.
R 1 E. S. 11 W S. E.
S. 10 W S. W.
S 3 W N. W. faces 5 notches
on S. 2 W E. angle mound of
mound of stone around post
Soil superficial
Land high mountains
Soil 3d rate
Timber oak aspen laurel
& apen pine trees

East on random line bet secs
2 & 11 Var. 16 50 E.
set temporary 1/4 sec post
Intersect N. & S. sec. line 47.
lks S of cor to secs. 1, 2, 11 & 12. Thence
I run S. 89 40 W on true line
bet secs. 2 & 11 same var,
ascend
Enter descension

Survey Subdivisions
7 N. 1 E

23.00	enterbrush and scattering pi
40.09	set post 3x3 ins. 4 ft. long 2 ft. in ground for 1/4 sec. cor. marked post 1/4 S. on N. fa and raised a mound of s around post with pits E. & W. 12" 5 1/2 ft. dist
58.10	creek 10 lks wide flows S.W.
59.00	Wood road N.E. & S.W.
70.00	crest of ridge brs. N. & S.
79.90	spring branch 3 lks wide flows S.E.
80.18	Cor. to secs. 2, 3, 10 & 11
	Land high mountains
	Soil 3d rate
	Timber aspen laurel maple and pine

North on random line bt. secs. 2 & 3
Var. 16.50 E.

40.00	set temporary 1/4 sec. cor.
74.60	Intersect North boundary of 4.12 ch west of cor to secs 2, 3, 34 which is a boulder firmly se 10x12, 8 ins above ground marked 2 notches on E, 4

Survey
T. 7 N

	W. edges an
	alongs
	Thence
	true li
	ascend
3.00	top of ri
4.72	set boul
	in grou
	1/4 on W.
	mound
	pits
	descen
72.00	spring
	flows
74.72	Cor. to s
	Lan
	Soil
	Timb
	Ju

From th
reestab
contrac
randa

BOOK-A-219

T. 7 N. 1 E.

W. edges and mound of stone alongside

Thence I run S. 3°10' W. on true line bet secs. 2 & 3 same var. ascend

3.00 top of ridge bs. S.W. & N.E.

4.72 set boulder 20x8x6 ins. 14 ins in ground for 1/4 sec. cor. marked 1/4 on W. face and raised a mound of stones alongside

pits impracticable

descend.

72.00 spring branch 3 lks wide flows S.E.

74.72 Cor. to secs. 2, 3, 10 & 11

Land high hills

Soil 3d rate rocky

Timber scattering pine

June 23d 1887

From the cor. to secs. 3, 4, 9 & 10 reestablished by me under contract 156 I run E on a random line bet. secs. 3 & 10

Var. 16°50' E.

Survey Subdivision
7 N. 1 E.

40.00	set temporary 1/4 sec. cor.
80.13	Intersect cor to secs 2, 3, 10 + 1
	West on true line same
	ascend.
37.00	top of ridge brs. S + N.E.
40.06	set limestone 18"x10"x4" 1
	in ground for 1/4 sec. cor.
	marked 1/4 on N. face and
	raised a mound of stone
	2 ft. high 5 ft base alongside
	descend.
80.13	Cor to secs 3, 4, 9 + 10
	Land high mountain
	Soil 3d rate gravel
	No timber

North on random line bet. secs. 3 +
Var. 16.50 E.

40.00	set temporary 1/4 sec. cor.
74.56	Intersect N. boundary of Pl.
	4.47 chain west of cor to secs
	3, 4, 33 + 34 which is a lime
	stone firmly set, 10x8x6 in above ground
	marked 3 notches on E.
	3 on W angles

BOOK-A-219

Survey
7

Thence I
line be
00 creek 12
10 wood roa
ascend
69 Set lim
ground
1/4 on W. f
mound
4 ft base
00 Crest o
00 Wash
69 Cor. to s
Land
Soil
Timb

From
reesta
contra
as ran

40.00 set te
5.40 Inter
which

Survey Subdivisions
7 N. 1 E.

Thence I run S. 3°26' W. on true line bet secs. 3 + 4, same, va.
00 Creek 12 lks wide flows S.W.
10 Wood road S.W.
ascend
69 Set limestone 16 x 14 x 8," 10 ins. in ground for ¼ sec. cor. marked ¼ on W. face and raised a mound of stones 2 ft. high 4 ft base alongside.
00 Crest of ridge br. S.W. + N.E.
00 Wash drains S.W.
69 Cor. to secs. 3, 4, 9 + 10
Land rolling hills.
Soil 3d rate rocky.
Timber Service, + dwarf cedar.

From the cor. to secs. 29, 30, 31 + 32 reestablished by me under contract 156 I run west on a random line bet. secs. 30 + 31
Var. 16°50' E.
40.00 set temporary ¼ sec. cor.
5.40 Intersect Salt Lake Meridian which is western boundary

of Wp. 5.26 chains north of c
to secs. 25, 30, 31 + 36 reestabl
ed by me under this contract
Thence I run N. 86° E. on th
line bet. secs. 30 + 31, same va.
descend through brush.
35.58 Set boulder 20 x 8 x 6" 14 ins. in
ground marked ¼ on N. fa
for ¼ sec. cor. and raised a
mound of stones 2 ft high
4 ft. base alongside.
~~55.00~~ descend
75.58 Cor. to secs. 29, 30, 31 + 32.
Land high mountains.
Soil 4" rate.
Timber, oak, aspen, laurel + maple
brush.

From the ¼ sec. cor. bet. secs. 19 + 30,
reestablished by me under
contract 156. I run west on
a random line bet. secs. 19 + 30
Var. 16° 50' E.
35.16 Intersect the west boundary
of Wp. 5.02 chains north of

BOOK-A-219

cor. to sec
tablished
contract
N. 81.53 E. o
19 + 30 s
.00 creek 12 l
3.00 Crest of w
5.52 ¼ sec. cor.
This line
with Ogden C
Soil,
Timb
End of s

From t
18 + 19 re
under
on a va
18 + 19.
V
35.46 Interse
Wp. 5.70
13, 24, 18
under

BOOK-A-219

Survey, Subdivisions
7 N. 1 E.

cor. to secs. 24, 25, 19 + 30 reestablished by me under this contract ~~156~~. Thence I run N. 81.53 E. on true line bet. secs. 19 + 30 same va.

.00 Creek 12 lks. wide flows N. E.

3.00 Crest of ridge brs. N.E. + S.W.

5.52 ¼ sec. cor. bet. secs. 19 + 30

This line lies almost wholly in Ogden Canon.

Soil, 4" rate rocky,

Timber oak, sage + pine

End of survey on this line.

From the ¼ sec. cor. bet. secs. 18 + 19 reestablished by me under contract 156 I run west on a random line bet. secs. 18 + 19.

Var. 16°50' E.

35.46 Intersect west boundary of Tp. 5.70 chains north of cor. to secs. 13, 24, 18 + 19 established by me under this contract.

Survey, Subdivisions, 7 N., 1 E.

	Thence I run N. 80° 52' E. on true line bet. secs. 18 + 19 same
7.00	wash drains S.E.
24.00	Crest of ridge bts. N + S. then N.
35.92	1/4 cor. bet. secs. 18 + 19.
	Land high hills.
	Soil 4" rate.
	Timber, oak aspen + laurel
	End of survey on this line
	June 24" 1882

Descr
7 N.,

The por
which
slope of
of mom
entirely
that is
gation.
consists o
laurel
in clum
sides.
dwarf c
peaks
conside
pine f
the can
fit for
felled
left
12 + 13,
and m
Secs.
the ea
rang
All

Description
7 N., 1 E.

The portion of this T. which lies on the west slope of the east range of mountains consists entirely of gravelly soil that is too high for irrigation. The timber growth consists of oak aspen and small brush which grow in clumps on the north hill sides. There are a few dwarf cedars on the highest peaks and ridges, and a considerable quantity of pine fit for lumber and the canons. The timber fit for use has mostly been felled long ago. What is left is in Secs. 1, 2, 3, 11, 12 & 13, in small patches and mostly inaccessible.

Secs. 31, 30, 19 & 18 lie on the east slope of the west range of mountains.

All of 30 & 31 and the west

Description
7 N. 1, E

half of 18 & 19 are very broken and covered with oak, laurel, maple & aspen brush.

There are no improvements of any kind in the sections surveyed under my contract.

Arthur F. Benson
U. S. Dep. Surveyor.

BOOK-A-21

S. SURVEYOR GE

Salt Lake Ci

The foregoing fi

Subd

Township No. 7 N

of the Salt Lake Me

Arthur

Under Contract N

day of March

June

examined, the nec

made, the said fiel

are hereby approv

E

U. S. SURVEYOR GENERAL'S OFFICE,

Salt Lake City, Utah, April 24th *1890.*

The foregoing field notes of the .....*survey of the*

Subdivisions

Township No. 7 North *Range No.* 1 East

of the Salt Lake Meridian. Executed by

Arthur F. Benson

Under Contract No. 157 *of the* 10th

day of March *1887, in the month of*

June *1887, having been critically examined, the necessary corrections and explanations made, the said field notes, and the surveys they describe are hereby approved.*

Ellwood Daggett

U. S. Surveyor General for Utah.

BOOK-A-219

EPORT:

led

ramined by

ranscribed by

ompared by

FIEL

OF THE SU

Salt

Township No. 8

Range No. 1

SALT LA

UTAH

Other

U. S.

Under his

Dated

Survey commenc

Survey Complete

BOOK-A-219 463

EPORT:

iled October 31st 188

xamined by John H. Campe

ranscribed by Mary June Woodward

ompared by H. M. Atkinson & M. J. Woodward

FIELD NOTES

OF THE Re SURVEY OF THE

Salt Lake Meridian

through

Township No. 8 North between

Ranges No. 1 E & 1 W.

OF THE

SALT LAKE MERIDIAN

IN

UTAH TERRITORY.

AS SURVEYED BY

Arthur F. Benson

U. S. Deputy Surveyor,

Under his Contract No. 156

Dated March 10th 188

Survey commenced June 22nd 188

Survey Completed June 23rd 188

6 m 00 chs 00 lks

NAMES AND DUTIES OF ASSISTANTS.

Walter Harris	Compassman.
T. A. Black	Chainman.
B. O. Jackson	Chainman.
James Ross	Chainman.
Chris. Thorsted	Chainman.
	Axeman.
Geo. Linn	Axeman.
	Flagman.

Resu

Salt Lak

Throu

From the
1 E. & 1 W. u
under th
North bet
Va
ascend.
10.00 top of hi
Sec. Cor. m
set. 6 x 8 x
marked
neither p
mound o
4 ft. base
practica
descend
9.30 Creek 12 l
0.00 Cor. to sec
a boulde
above gr
on S. 50
mound
mound o
base a
an aspe
S. 86° E

Resurvey

Salt Lake Meridian

Through 8 N.

From the cor. to Tps. 7 & 8 N., Rgs 1 E. & 1 W. reestablished by me under this contract I. run North bet secs 31 & 36

Var. 17°00' E.

ascend.

10.00 top of hill brs. N.E. Intersect ¼ sec. cor. which is a boulder firmly set. 6 x 8 x 5 ins. above ground marked ¼ on W. face, Could find neither pits nor mound, raised mound of stone 2½ ft. high 4 ft. base alongside. pits impracticable

descend.

69.30 Creek 12 lks. wide flows S. 25° W.

70.00 Cor. to secs. 25, 30, 31 & 36 which is a boulder, firmly set, 10 x 12 x 6 ins above ground, marked 1 notch on S. 5 on N. edges, no trace of mound or pits. I raised a mound of stone 2 ft. high 4 ft. base alongside, and marked an aspen 10 ins. dia., which brs. S. 86° E 140 lks. dist., T. 8 N., R. 1 E. S.

Resurvey
Salt Lake Meridian
Though 8 N.

31. B.T. no other in limit.
Land high rolling hill
Soil 3d & 4" rate.
Timber Aspen. (Scattering)

North bet. secs. 25 & 30.
Var. 17°00' E.
along East slope of ridge
40.00 Intersect ¼ sec. cor. which is a boulder, firmly set, 6x8x7 ins. above ground marked ¼ on W. face, no trace of mound or pits. I raised mound of stone 2 ft. high 4½ ft. base along side, from which a pine 14 in. dia. brs. N. 1°30' E. 130 lks. marked ¼ S. B.T.
62.15 Creek 10 lks. wide flows S.E.
73.00 Enter scattering pines.
80.00 Cor. to secs. 19, 24, 25 & 30 which is a boulder, firmly set, 6x12x7 ins. above ground marked 2 notches on S. 4 on N. ~~faces~~ edges. No trace of mound or pits. I raised a mound of stone 2½ ft. high 5 ft. base alongside pits impracticable.

BOOK-A-219

Resu
Salt La
Though 8 (

Land N
Soil.
Timber

North b

.30 Creek 6 l
lean bu
9.00 Crest of
0.00 Intersect
boulder
¼ on W. fa
No trace
ed a m
3½ ft. bas
practic
Over a
0.00 Intersec
which
set, 6x19
marked
~~faces~~ edges, p
ed a m
5 ft. ba
Land

Resurvey
Salt Lake Meridian
Through 8 North

Land high & rolling.
Soil. 3d & 4" rate.
Timber pine & aspen (scattering)

North bet. secs. 19 & 24
Var. 17°00' E.

.30 Creek 6 lks. wide flows S.W.
lean brush & ascend
9.00 Crest of rocky ridge brs. W.
10.00 Intersect ¼ sec. cor. which is a
boulder 18x7x4" firmly set marked
¼ on W. face, 6x7x4 ins. above ground.
No trace of pits or mound. I rais=
ed a mound of stones 1½ ft. high
3½ ft base alongside; pits im=
practicable.
Over a level flat.
30.00 Intersect cor. to secs. 13, 18, 19 & 24
which is a sandstone firmly
set, 6x19x13 ins. above ground
marked 3 notches on S. 3 on N.
~~faces~~ edges, pits in each sec. I rais=
ed a mound of stone 2 ft. high
5 ft. base alongside.
Land high rocky flat.

Resurvey
Salt Lake Meridian
Through 8 North

Soil 3d & 4" rate.
No timber

North bet. secs 13 & 18
Var. 17°00' E.

descend.
24.30 Cart road course N.W. & S.E.
ascend.
40.00 set post 4 ft. long 4 ins. square
2 ft. in ground for ¼ sec. Cor. ma-
ked ¼ S on W. face, raised a mound
of stones & earth 1½ ft. high 3½ ft.
base around post: pits impractica-
Enter aspen brush.
63.00 lean brush. on top ridge S.W. & N.E.
80.00 Cor. to secs. 7, 12, 13 & 18 which is a
boulder firmly set. 6 x 8 x 8 ins. a-
bove ground marked 4 notches
on S. 2 on N. edges no trace of pits
I raised a mound of stones
2 ft. high 4 ft. base alongside
Land rolling hills
Soil 4" rate.
Timber Aspen. (Scattering)

BOOK-A 21

Resurv
Salt
Thou

North be
Var
24.00 wash di
39.00 Enter bu
39.50 ridge bro.
40.00 Intersect
boulder, f
above grou
no trace
mound
pits in
55.00 ridge
77.00 lean bru
level ra
79.00 Road
80.00 Cor. to s
a bould
above gr
on S. 10
each s
Land
So

North

Resurvey
Salt Lake Meridian
Though. Tp 8 N.

North bet. secs. 7 & 12
Var. 17°00' E.

24.00 wash dis. S.W.
39.00 Enter brush.
39.50 ridge bvs. N.E. & S.W.
40.00 Intersect 1/4 sec. cor. which is a boulder, firmly set, 6x12x7 ins. above ground marked 1/4 on W. face no trace of pits, I raised a mound of stones alongside pits impracticable
55.00 ridge bvs. N.W. & S.E.
77.00 leave brush and descend into a level valley
79.00 Road N.E. & S.W.
80.00 Cor. to secs 1, 6, 7 & 12 which is a boulder firmly set 8x16x8 ins. above ground marked 5 notches on S. 1 on N. Edges and pits in each sec.

Land high rolling hills
Soil 3d & 4" rate
Timber, Aspen (Scattering)

North bet. secs. 6 & 1

Resurvey
Salt Lake Meridian
Through Tp. 8 N.

Var. 17°00' E.
across a perfectly level plain
25.00 Road bs. N.W. & S.E.
40.00 Intersect 1/4 sec. cor. which is a blue limestone firmly set 6x10x5 ins. alon ground marked 1/4 on W. face pits N. & S.
40.75 road runs E. & W.
80.00 Cor to Tps. 8 & 9 N. Rgs. 1 E & 1 W. which is a boulder firmly set 10x13x9 ins. alon ground, marked 6 notches on each edge, No trace of pits I raised a mound of stones alongside

Land Level
Soil 2d rate
No timber

For General Description see notes of subdivision E and W of this line in Rgs. 1 E. & 1 W.

Arthur F. Benson
U.S. Dep Surveyor

BOOK-A-2

U. S. SURVEYOR G

Salt Lake

The foregoing

Salt

Township No. 8

of the Salt Lake J

Arthu

Under Contract

day of W

June

examined, the n

made, the said f

are hereby appr

U. S. SURVEYOR GENERAL'S OFFICE,

Salt Lake City, Utah, April 24th *1890.*

The foregoing field notes of the re *survey of the*

Salt Lake Meridian through

Township No. 8 North *Ranges No.* 1 E & 1 W.

of the Salt Lake Meridian. Executed by

Arthur F. Benson

Under Contract No. 156 *of the* 10th

day of March *188*7*, in the month of*

June *188*7*, having been critically examined, the necessary corrections and explanations made, the said field notes, and the surveys they describe are hereby approved.*

Edward D Duggett

U. S. Surveyor General for Utah.

BOOK-A-

REPORT:

Filed Oct

Examined by John

Transcribed by Ju

Compared by Kate

FIE

OF THE S

Res

S.

Range No. 1

SALT L

UT

Arthu

U.

Under his Co

Dated Mar

Survey commen

Survey complet

Clos 9th 78

BOOK-A-219

M. J. A. W. H. M. 473

REPORT: 8

Filed Oct 31st 1887

Examined by John H. Campe

Transcribed by Jennie V. Bowman

Compared by Kate & Jennie V. Bowman

FIELD NOTES

OF THE ~~SURVEY~~ OF THE

Resurvey

Subdivisions

OF

No. 8 North

Range No. 1 East

OF THE

SALT LAKE MERIDIAN

IN

UTAH TERRITORY,

AS SURVEYED BY

Arthur F. Benson

U. S. Deputy Surveyor,

Under his Contract No. 156

Dated March 10" 1887

Survey commenced July 8" 1887

Survey completed July 9" 1887

9 m 78 chs 60 lks ✓

Clos: " — " — 28 " ✓

(over)

NAMES AND DUTIES OF ASSISTANTS.

Walter Harris	Compassman
W. A. Black	Chainman
B. C. Jackson	Chainman
	Chainman
	Chainman
Geo Linn	Axeman
	Axeman
Jas Rose	Flagman

BOOK-A

Resurvey

8 W

Survey

From

+32 which

set 6x12x

marked

edges, m

side.

line bet

0.00 No trace of

0.12 Cor. to sec

a limes

ins abo

notches o

each se

of stones

alongsi

true lin

Over le

2.00 road fro

2.05 Set limest

for ¼ sec

raised a

4½ ft. las

Resurvey Subdivisions 475
8 N. 1 E.

Survey Commenced July 8" 1887
From the cor to secs. 29, 30, 31 + 32 which is a Sandstone, firmly set 6x12x11 ins. above ground marked 5 notches on E. 1 on S. edges, mound of stones alongside. I run E. on random line bet secs. 29 + 32.

Var. 16° 50' E.

10.00 No trace of old cor. Set temp. cor.
10.1 Cor. to secs. 28, 29, 32 + 33 which is a limestone firmly set, 5x14x10 ins above ground marked 4 notches on E. 1 on S. ~~[illegible]~~ Edges pits in each sec. I raised a mound of stones 2 ft. high 4 ft. base alongside. Thence I run W. on true line bet. secs. 29 + 32.

Same Va.

Over level prairie.

12.00 road from Eden to Cache Valley
10.05 Set limestone 18x8x6 ins 12 ins. in ground for ¼ sec. cor. marked ¼ on N. face raised a mound of stones 2 ft. high 4½ ft. base alongside from which

Cedar 10 ins. dia. brs. S. 70° W. 12
dist. marked ¼ S. B.T.
Pits impracticable
ascend
63.00 Crest of ridge brs. N. + S.
descend
80.10 Cor. to secs. 29, 30, 31 + 32
Land level prairie 1st 40 ch.
high rocky hills last ½ mile
Soil 2d + 4" rate
Timber a few dwarf cedars

West on random line bet.
secs. 30 + 31.
Var. 16° 50' E.
40.00 No trace of old cor., set temp. cor.
78.28 Intersect W. boundary of Tp. at
the cor. to secs. 25, 30, 31 + 36 which
was reestablished by me under
this contract. Thence I run E. on
true line bet. secs. 30 + 31
Same Va.
1.70 creek 12 lks. wide flows S.
ascend
34.00 Crest of ridge brs. N + S.

BOOK-A-219

Resurvey, S
18 N

8.28 Set sand
ground
on N. face
2 ft. high
Pits
6.30 Spring br
4.00 Crest of
2.00 Wash dw
8.28 Cor. to sec
Land, m
Soil
Timber

North on
Var.
on len
32.00 road to Parad
40.00 No trace
16 x 8 x 6 ins
sec. cor.
raised a
3½ ft. ba
5½ ft. dis
ascend
60.00 enter bl

BOOK-A-219

Resurvey, Subdivisions
8 N. 1 E.

8.28 Set sandstone 18x10x8 ins 12 ins in ground for ¼ sec. cor. marked ¼ on N. face and raised a mound of stone 2 ft. high 3½ ft. base alongside.
Pits impracticable.
16.30 Spring branch 5 lks. wide flows S.
54.00 Crest of ridge brs. N. + S.
72.00 Wash drains S.
78.28 Cor. to secs. 29, 30, 31 + 32.
Land, mostly rocky hills.
Soil 4" rate.
Timber, dwarf cedar.

North on resurvey line bet. secs. 28 and 29
Var. 16°50' E.
over level prairie.
32.00 road to Paradise in Cache Valley, brs. N.E. & S.W.
40.00 No trace of old cor. Set boulder 16x8x6 ins 10 ins. in ground for ¼ sec. cor. marked ¼ on W. face and raised a mound of stones 2 ft. high 3½ ft. base alongside; pits N. + S. 5½ ft. dist.
ascend gradually.
60.00 enter brush.

?

73.00	Crest of ridge bet. E. & W.
80.00	Intersect cor. to secs. 20, 21, 28 & 29 which is a limestone, firmly set, 8x16x8 ins. above ground marked 4 notches on E. 2 on S.
	~~Faces~~ Edges
	I raised a mound of stones 2 ft. high 4 ft. base alongside and marked an oak, 9 ins. dia., N. 4 40 lks. T. 8 N. R. 1 E. S. 20. B. T.
	Land 60 ch. level prairie, 20 ch. rocky hillside.
	Soil, 2d & 4" rate.
	Timber, oak brush.

North on resurvey line bet. secs. 20 & 21
Var. 16°50' E.

	descend.
22.00	Wood road N.E. & S.W.
25.00	Enter brush.
40.00	no trace of old cor. set post 4 ins. sq. 4 ft. long 2 ft. in ground marked ¼ S. on W. face and raised a mound of stone 1½ ft. high 3 ft. base around post. pits impractic

	ascend.
51.00	Crest of
71.30	Wash d
0.00	Cor to se
	sandsto
	alon gr
	on E 3 on
	mound
	base a
	Land
	Soil,
	Timber,
	a few

North

	ascend.
23.00	Crest o
40.00	Intersect
	stone,
	ground
	raised
	3½ ft. ba
46.00	Wash,
59.00	Crest o

T 8 N., R 1 E.

	accord.
51.00	Crest of ridge bet. E. & W.
71.30	Wash drains E.
1.00	Cor to secs. 16, 17, 20 & 21 which is a sandstone, finely set, 8 x 14 x 10 ins. above ground marked + notches on E & on S. edges. I raised a mound of stones 2 ft high 3½ ft. base alongside.
	Land rolling hills.
	Soil 4" rate.
	Timber, land brush 2 ft. high and a few isolated pines

North on survey line bet. secs. 16 & 17
Var. 16° 50' E.

	accord.
23.00	Crest of ridge bet. E. & W.
46.00	Intersect ¼ sec. cor. which is a sandstone, finely set, 7 x 16 x 12 ins. above ground marked ¼ on W. face. I raised a mound of stones 2 ft. high 3½ ft. base alongside
46.00	Wash, drains E.
59.00	Crest of ridge bet. E. & W.

71.00	Wash drains E.
79.00	Foot of ridge brs. E+W.
80.00	No trace of old cor. Set boulder 18x10x6 ins 12 ins in ground forced to secs. 8, 9, 16+17 marked 4 notches on E. 4 on S. ~~faces~~ edges and raised a mound of stones alongside 2 ft high 3½ ft. base, pits impracticable.
	Land high rolling hills.
	Soil, 4" rate.
	No timber
	East on random line bet. secs. 9+16
	Var. 16°50' E.
40.00	No trace of old cor. Set temporary cor.
80.12	Cor. to secs. 9, 10, 15+16 which is a same stone 14"x10"x6" marked 3 notches on E. 4 on S. ~~faces~~ edges, pits in each sec.
	I marked bearing trees as follows:
	Aspen 4 ins. dia, which brs. N. 10° E. 12 lks. marked T. 8 N., R. 1 E. S 10 B.T.
	Aspen 3½ ins. dia. S. 25° E. 24 lks. T. 8 N., R. 1 E. S 15 B.T.
	Thence I run West on true line bet. secs. 9+16 same va.
	ascend

21.00	along th
	E+W
40.06	Set bou
	ground
	on N. f
	mound
	2½ ft. h
	for pits
80.12	Cor. to s
	Land
	Soil
	Tim
	East on
40.00	No tra
80.08	Intersec
	is a s
	6x10x9
	2 notc
	in ea
	stone
	Th
	line
	descen

Resurvey, Subdivisions
8 N., 1 E.

21.00 along the south slope of ridge h. E & W

40.06 Set boulder 20 x 8 x 8 ins 14 ins. in ground for ¼ sec. cor. marked ¼ on N. face and raised a mound of stones alongside 2½ ft high 4½ ft base, too rocky for pits.

80.12 Cor. to secs. 8, 9, 16 & 17.
Land high rocky hillside
Soil 4" rate.
Timber dwarf cedar.

July 8" 1887

East on random line bet secs 10 & 15
Var. 16°50' E.

40.00 No trace of old cor. Set temporary cor.

80.08 Intersect cor to secs. 10, 11, 14 & 15 which is a sandstone, firmly set, 6 x 10 x 9 ins. above ground marked 2 notches on E. 4 on S. ~~[illegible]~~ edges pits in each sec. and mound of stone alongside.
Thence I run West on true line bet secs. 10 & 15 same va. descend.

40.04	Set boulder 19x8x6 ins 13 ins in ground for ¼ sec. cor. marked ¼ on N. face dug pits 18x18x12 in E. + W. 5½ ft dist and raised a mound of stones 2½ ft. high 4 ft. base alongside. descend
67.20	S. Fork Little Bear River 17 lks. wide runs N.
71.08	Wood road N + S.
80.08	Cor. to secs. 9, 10, 15 + 16 Land gently rolling, Soil 1st + 2d rate. No timber except brush along creek.

East on random line bet. secs. 11 + 1
Var. 16°50' E.

39.95	Intersect ¼ sec cor.
79.90	Cor. to secs. 11, 12, 13 + 14 which is a sandstone firmly set 6x11x1 ins. above ground marked 1 notch on E. 4 on S. ~~face~~ edges and pits in each sec. Thence I run West on true line

	bet. secs.
	ascend
39.95	¼ sec. c
	firmly
	marked
	5½ ft. a
49.00	base of
59.00	Crest of
	descend
79.90	Cor. to
	Land
	High
	Soil
	No

North
11 + 12
over r
40.00 ¼ sec. c
16x12x8"
groun
pits
moun
80.00 Cor. to
a san

Resurvey Subdivisions 483

8 N. 1 E.

bet. secs. 11+14, same va.
ascend gradually

39.95 ¼ sec. cor. which is a sandstone firmly set 6x12x10 ins above ground marked ¼ on N. face, pits E+W 5½ ft. dist.

49.00 base of ridge.

59.00 Crest of ridge brs. N.W.+S.E. descend.

79.90 Cor. to secs. 10, 11, 14+15.
Land gently rolling 50 ch.
High mountains 30 ch.
Soil. 2d+4" rate.
No timber.

North on resurvey line bet. secs. 11+12 Var. 16°50'E.
over rolling prairie

40.00 ¼ sec. cor. which is a sandstone 16x12x8" firmly set, ~~6x12x8 ins.~~ above ground marked ¼ on W. face pits N.+S. 5½ ft dist and mound of stones alongside.

80.00 Cor. to secs. 1, 2, 11+12 which is a sandstone firmly set 6x10

6 ins. alm ground marked
I notch on E. sides pits in
each sec.
Land gently rolling hills.
Soil 2d Grade
No timber

North on survey line bet secs. 1 & 2.
Var. 16.50 E.

ascend.

22.00 Crest of ridge bs. E. & W.

46.00 ¼ sec cor which is a sandstone,
firmly set, 6 x 11 x 16 ins. alm
ground marked ¼ on W. face
pits N. & S. 5½ ft. dist.

56.00 Wash drains E.

80.12 Intersect 2d Standard Par. S.
28 lks. west of cor to secs. 35 &
36. which is a sandstone firmly
set 6 x 10 x 4 ins. alm ground
marked I notch on E. & on W.
angles and mound of stone
alongside. I reestablished
the cor. to secs. 1 & 2 by setting
limestone 18 x 10 x 8 ins. 12 ins. in

Resurvey, Subdivisions 485
8 N., 1 E.

ground for closing Cor. to secs. 1 & 2
marked 1 notch on E. 5 on W
angles, letters C.C. on S face
dug pits 18x18x12 ins. 5½ ft dist
S. E & W. mound of stones 2 ft.
high 4 ft base alongside
Land rolling hills
Soil 3d rate
Timber aspen & maple.
July 9th 1887

 General Description

The resurvey lines in this township possess the same kind of land as the survey.

The township is mountainous and scarcely timbered.

The soil is not fit for agriculture but makes fair grazing land.

There are no settlers nor entries of any kind.

A. F. Benson
U.S. Dep. Surveyor.

BOOK-A

U. S. SURVEYOR

Salt Lake

The foregoing

Township No. 8

of the Salt Lake

Arth

Under Contract

day of Ph

July

examined, the

made, the said

are hereby app

BOOK-A-219

U. S. SURVEYOR GENERAL'S OFFICE,

Salt Lake City, Utah, April 24th 1890.

The foregoing field notes of the Re *survey of the*

Subdivisions

Township No. 8 North *Range No.* 1 East

of the Salt Lake Meridian. Executed by

Arthur F. Benson

Under Contract No. 156 *of the* 10th

day of March 1887, *in the month of*

July 1887, *having been critically examined, the necessary corrections and explanations made, the said field notes, and the surveys they describe are hereby approved.*

Ellwert D Daggett

U. S. Surveyor General for Utah.

BOOK A-2

REPORT:

Filed

Examined by

Transcribed by

Compared by

FIE

OF THE S

Township No. 8

Range No. 1

SALT L

UT

U.

Under his Co

Dated

Survey commen

Survey complet

21 m 76

Miles:

BOOK-A-219

M. D. M.
W. H. M.

REPORT: 8

Filed Oct 31st 1887

Examined by John H. Campe

Transcribed by Kate Bonman.

Compared by Kate & Jennie V. Bonman.

FIELD NOTES

OF THE SURVEY OF THE

Subdivisions

OF

Township No. 8 North

Range No. 1 East

OF THE

SALT LAKE MERIDIAN

IN

UTAH TERRITORY,

AS SURVEYED BY

Arthur F. Benson

U. S. Deputy Surveyor,

Under his Contract No. 157

Dated March 10" 1887

Survey commenced July 11" 1887

Survey completed July 14" 1887

21m 78ds 30lks ✓ (over)

clos: 01-74- ✓

NAMES AND DUTIES OF ASSISTANTS

Walter Harris	Compassm
T. A. Black	Chainman
B. C. Jackson	Chainman
	Chainman
	Chainman
Geo. Linn	Axeman
	Axeman
Jas Rose	Flagman

Mineral Land. D. E. Crush

BOOK-A-219

Sunny S
8 N.

Sunny co

From the
reestab
der con
North ~~on~~
Va
along th
40.00 Set bou
ground
¼ on W.
a mon
high 5
Sils
41.00 Crest o
73.00 Wash
80.00 Set bou
ground
marke
and
stone
along
Lawe
Soc

Survey Subdivisions 8 N., 1 E.

Survey commenced July 11th 1887

From the cor. to secs. 10, 11, 14 & 15 reestablished by me under contract 156 I run North ~~on resurvey line~~ bet. secs 10 & 11

Var. 16° 50' E.

along the W. slope of a hill.

40.00 Set boulder 20 x 8 x 6 ins. 14 ins. in ground for ¼ sec. cor. marked ¼ on W. face and raised a mound of stones 2½ ft high 5 ft base alongside pits impracticable.

41.00 Crest of ridge brs. N.W. & S.E.

73.00 Wash drains S.E.

80.00 Set boulder 18 x 10 x 8 ins. 12 ins. in ground for cor. to secs. 2, 3, 10 & 11 marked 2 notches on E. 5 on edge S. and raised a mound of stones 2 ft. high 4 ft. base alongside pits impracticable

Land mountain slope

Soil 3d rate. No timber

East on random line bet. secs. 2
Var. 16°50' E.
40.00 Set temporary ¼ sec. cor.
80.04 Intersect N. & S. sec. line at cor.
secs. 1, 2, 11 & 12, reestablished
me under contract 156.
Thence I run W. on true line
bet. secs. 2 & 11 same va.
Over ground sloping S.E.
37.20 Bottom of wash drains S.E.
40.02 Set boulder 20x10x6 ins. 13 ins.
ground for ¼ sec. cor. marked
¼ on N. face and raised a
mound of stones 1½ ft. high 4
ft. base alongside.
Pits impracticable
Ascend
60.00 Crest of ridge br. N.W. & S.E.
80.04 Cor. to secs. 2, 3, 10 & 11
Land rolling hills.
Soil 3d rate.
Timber scattering patches of
service & aspen brush

North bet. secs. 2 & 3
Var. 16.50 E.

BOOK-A-219

ascend.
8.00 Crest of r
9.00 enter b
9.00 lean b
40.00 Set boul
ground
¼ on W. f
mound
4½ ft. ba
0.28 Intersec
lks. wes
which
set, 7x12
marked
angles and
mound
I set sa
for closing cor.
on E. 4
S. face
stones
Lan
Soi
Tim
20 ch

ascend.
8.00 West of ridge brs. N.W. + E.
9.00 Enter brush.
9.00 Leave brush.
10.00 Set boulder 20 x 8 x 5 ins 14 ins. in ground for 1/4 sec. cor. marked 1/4 on W. face and raised a mound of stone 2 ft. high 4 1/2 ft. base alongside
10.28 Intersect 2d Standard Par. N. 26 lks. west of cor. to secs. 34 + 35 which is a red sandstone, fairly set, 7 x 12 x 10 ins. above ground marked 2 notches on E. + on W. angles and letter S.C. ~~on S. face~~ and 2 mound of stone alongside.
Set sandstone 18 x 8 x 5 ins 12 ins. in ground for closing cor. to secs. 2 + 3 marked 2 notches on 1 E. + on W. 1 ~~faces~~ edges letter C.C. on S. face and raised a mound of stone 2 ft. high 3 1/2 ft. base alongside
Land high hills.
Soil 3d rate.
Timber oak + maple brush. on 20 chains

From the cor. to secs. 9, 10, 15 + 16 reestablished by me under contract 156 I run North bet. secs. 9 + 10.

Var. 16°50' E.

14.00 Wood road N.W. & S.E.

20.60 S. Fork Little Bear River 20 lks. wide flows N.W.

40.00 Set boulder 18 x 6 x 5 ins. 12 ins. in ground for ¼ sec. cor. marked ¼ on W. face and raised a mound of stones 1½ ft. high 3 ft. base along side; pits impracticable

63.20 S. Fork Little Bear River 18 lks. wide flows N.E.

70.26 Wood road N.E. + S.W.

80.00 Set boulder 20 x 8 x 6 ins. 14 ins. in ground for cor. to secs. 3, 4, 9 + 10 marked 3 notches on E. 5 on S. angles dug pits 18 x 18 x 12 ins. deep in each sec. 5½ ft. dist.

Land low valley.

Soil 1st + 4th rate.

Timber aspen + Willow

E. on rand
Va
10.00 Set tempo
.32 Intersec
lks. sou
Thence
line bet.
.00 Wash di
00 Enter b
0.00 Crest of
0.16 Set sa
ground
¼ on N. f
of stone
along
50.00 lean t
1.00 S. Fork Lit
7.00 Wood ro
0.32 Cor. to s
Land
Soil
Timb
brush

North

BOOK-A-219
Survey Subdivisions 495
8 N. 1 E.

E. on random line bet. secs. 3+10
Var. 16°50' E.
40.00 Set temporary ¼ sec. cor.
0.32 Intersect N. + S. sec. line 24
lks. south of cor. to secs. 2, 3, 10+11
Thence I run S. 89°50' W. on true
line bet. secs. 3+10, same va.
.00 Wash drains S.E.
.00 Enter brush. ascend
20.00 Crest of ridge brs. S. 30° E. + N.
40.16 Set sandstone 16×10×8 ins 10 ins. in
ground for ¼ sec. cor marked
¼ on N. face and raised a mound
of stones 2 ft. high 4 ft. base
alongside. pits impracticable
50.00 lean brush.
71.00 S. Fork Little Bear Riv. 23 lks wide flows N.
77.00 Wood road N. + S.
80.32 Cor. to secs. 3, 4, 9+10.
Land rolling hills.
Soil 3d rate.
Timber maple, oak + service
brush on 41 chs.

North bet. secs. 3+4

Var. 16°50' E.

20.00 Enter wood road. bears N & S.
38.00 Leave road. bears NW, NE & S.
40.00 Set boulder 18x10x7 ins 12 ins
in ground for ¼ sec. cor.
marked ¼ on W. face and
raised a mound of stones
ft. high 2½ ft. base alongside
dug pits 18x18x12 ins. deep. N. & S.
5½ ft. dist.
ascend.
61.00 Crest of ridge brs. N. of W.
80.32 Intersect 2d Standard Par. N. 38 lks.
W. of cor. to secs. 33 & 34 which is a
sandstone, firmly set, 6x12x10 ins
above ground marked 3 notches
on E. 3 on W. ~~face~~ edges letters S.C. on S.
face and mound of stones along
side. I set boulder 19x9x6 ins. 12 ins
in ground for closing cor. to secs. 3 & 4
marked 3 notches on E. 3 on W. ~~face~~ edges
mound of stones 2½ ft high 5 ft. base
alongside. Land rolling hill
Soil 3d & 4th rate
No timber July 11, 18

BOOK-A-21

Survey
8

From the
Reestablis
tract 15
8 & 9.
ascend.
1.00 Crest of
2.17 Wash d
0.00 set sa
in gro
ed ¼ on
mound
3½ ft. b
41.00 enter bu
63.00 across
0.00 Set sand
ground
marke
and ra
2½ ft. h
Lan
Soi
Tim
on 3
East on

Surry Subdivisions
8 N., 1 E.

From the corner to secs 8, 9, 16 + 17
Reestablished by me under contract 156 I run North bet. secs. 8 + 9. Var. 16°50' E.

ascend.

1.00 Crest of ridge brs. E. + W.

2.17 Wash drains E.

10.00 set sandstone 23 x 8 x 4 ins. 14 ins. in ground for ¼ sec. cor. marked ¼ on W. face and raised a mound of stones 2 ft high 3½ ft. base alongside

41.00 enter brush.

63.00 across West end of ridge brs. S. of E.

80.00 Set sandstone 20 x 10 x 6 ins. 12 ins. in ground for cor to secs 4, 5, 8 + 9 marked 4 notches on E. 5 on S. edges and raised a mound of stones 2½ ft. high 3½ ft. base alongside

Land rolling hills.

Soil 3d rate.

Timber, oak, maple, + laurel on 39 chs.

East on random line bet. secs. 4 + 9
Var. 16°50' E.

Sunny Subdivisions
8 N. 1 E.

40.00	set ¼ temporary cor.
80.20	Intersect N. + S. line 39 lks. N. of cor. to secs. 3, 4, 9 + 10. Thence I run N. 89°43' W. on true line to secs. 4 + 9 same va. along the foot of mountain
40.10	set sandstone 18×12×10 ins 12 ins in ground for ¼ sec. cor. marked ¼ on N. face and raised a mound of stones alongside, pits impracticable.
53.00	enter brush.
80.20	Cor. to secs. 4, 5, 8 + 9.
	Land rolling.
	Soil 3d rate rocky.
	Timber oak + aspen on 27 dia

North bet. secs. 4 + 5
Var. 16°50' E.

	ascend.
30.00	Crest of ridge brs. E + W.
40.00	set boulder 19×8+6 ins 12 ins. in ground for ¼ sec. cor. marked ¼ on W. face pits 18×18×12 ins. deep N + S. 5½ ft. dist and mound of stones

BOOK-A-2

Sunny

	1½ ft. high
51.00	Wood road
	ascend.
70.50	Intersec
	33 lks.
	which
	set 6×
	marked
	edges let
	along
	stone
	for closing cor
	notches
	and
	stones
	along
	S. face
	Lan
	Sol
	No

Prom
reesta
contr
bet. s

Survey Subdivisions
8 N., 1 E.

1½ ft. high, 3½ ft. base, alongside.
51.00 Wood road runs E & W.
ascend.
70.50 Intersect 2d Standard Par. N.
33 lks. west of cor. to secs. 32 & 33
which is a sand stone, firmly
set, 6 x 14 x 12 ins. a low ground
marked 4 notches on E. 2 on W.
edges ~~faces~~ letters S.C. on S. face and mound of stones
alongside. I set sand-
stone 20 x 6 x 6 ins. 15 ins. in ground
for closing cor. to secs. 4 & 5 marked 4
notches on E. 2 on W. edges ~~faces~~
and raised a mound of
stones 2 ft. high 3½ ft. base
alongside. letters C.C. on
S. face of stone
Land high hills.
Soil 4" rate.
No timber
July 12" 1887

From the cor. to secs. 29, 30, 31 & 32
reestablished by me under
contract 156. I run North
bet. secs. 29 & 30.

Var. 16°50' E.
along west side of Mt.
40.00 Set boulder 20×6×6 ins. 15 ins. in
ground for ¼ sec. cor. marked
¼ on W. face and raised a
mound of stones 2 ft. high
ft. base alongside
Pits impracticable.
ascend
79.50 Crest of ridge brs. N.W. + S.E.
80.00 Set boulder 18×8×8 ins. 12 ins. in
ground for cor. to secs. 19, 20,
29 + 30 marked 5 notches on
E. 2 on S. ~~faces~~ edges and raised
a mound of stones 2 ft high
4 ft base alongside,
Cedar 8 ins. dia. brs. S. 70° W. 60 lks.
marked T. 8 N., R. 1 E. S. 30 B. T.
Cedar 9 ins. dia. brs. S. 80° E. 92 lks.
marked T. 8 N. R. 1 E. S. 29 B. T.
Land high rolling hill.
Soil 4th rate rocky,
Timber, a few dwarf cedar.

East on random line bet. secs. 20 + 29

BOOK-A-21

Survey
8

Var.
40.00 Set temp
0.16 Intersec
line at
Thence I
bet. sec.
22.30 Wood roa
40.08 set boul
for ¼ se
face, di
E + W. 5½
mound
base al
ascend
80.16 Cor. to s
Land
Soil
Timb
and s

West on
40.00 Set tem
78.48 Intersec
at the

Survey Subdivisions
8 N. 1 E.

Var. 16°50' E.

40.00 Set temporary ¼ Sec. cor.
40.16 Intersect North + South sec. line at the cor. to secs. 20, 21, 28 + 29. Thence I run west on true line bet. secs. 20 + 29 same va.
22.30 Wood road N. + S.
40.08 set boulder 16 x 8 x 7 ins. 10 ins. in ground for ¼ sec. cor. marked ¼ on N. face, dug pits 18 x 18 x 12 ins. deep E + W. 5½ ft. dist. raised a mound of stones 2 ft high 4 ft. base alongside
ascend
80.16 Cor. to secs. 19, 20, 29 + 30.
Land rolling hills.
Soil 3d rate.
Timber, a few dwarf cedar and some oak brush.

West on random line bet. secs. 19 + 30
Var. 16°50' E.
40.00 Set temporary ¼ Sec. cor.
78.48 Intersect West boundary of Tp. at the cor. to secs. 24, 25, 19 + 30

reestablished by me under
contract 156. Thence I run East
on true line bet. secs. 19 & 30
Same Va.
ascend.
36.00 Crest of ridge bts. N. & S.
38.48 Set. sandstone 19 x 8 x 7 ins 12 ins.
in ground for ¼ sec. cor. marked
¼ on N. face and raised a
mound of stone 2 ft. high 5
ft. base alongside.
43.00 Enter aspen brush.
57.00 spring branch 2 lks. wide flu
South.
67.00 lean brush. ascend
78.48 Cor. to secs. 19, 20, 29 & 30.
Land high broken hills.
Soil, 4" rate rocky.
Timber, aspen, brush on 24 dis

North bet. secs. 19 & 20
Var. 16°50' E.
descend
35.00 Wood road N.W. & S.E.
40.00 Set. limestone 18 x 8 x 5 ins 12 ins

BOOK-A-21

Survey,
8

in grou
¼ on W. f
mound
Pits
ascend
3.00 Crest of
1.00 Wash dr
0.00 Set. lime
ground
marked
edges a
of stone
alongs
Lag
So

East on
40.00 Set ¼ t
80.00 Intersec
south
Thence
bet. se
Along

Survey, Subdivisions
8 N. 1 E.

in ground for ¼ sec cor. marked ¼ on W. face and raised a mound of stones alongside.
Pits impracticable
ascend
63.00 Crest of rocky ridge bet. E. + W.
71.00 Wash drains N.E. x
80.00 Set limestone 16 x 10 x 8 ins 10 ins. no ground for cor. to secs. 17, 18, 19 + 20 marked 5 notches on E. 3 on S. edges and raised a mound of stones 2½ ft. high 5 ft base alongside pits impracticable
Land high rocky hills.
Soil 4" rate rocky,
No timber

East on random line bet. secs. 17 + 20
Var. 16°50' E.
40.00 Set ¼ temporary cor.
80.00 Intersect N. + S. sec. line 38 lks. south of cor. to secs. 16, 17, 20 + 21.
Thence I run S. 89°44' W. on true line bet. secs. 17 + 20 same rd.
Along N. side of Wash dro. E.

Survey Subdivisions
8 N., 1 E.

33.00	Wash drains E.
40.00	set sandstone 16x9x7 ins 10 in in ground for ¼ sec. cor. marked ¼ on N. face and ra a mound of stones 1½ ft. hig 2½ ft. base alongside. pits impra able.
5830 ~~18.30~~	Wash drains N. E.
80.00	Cor. to secs. 17, 18, 19 + 20.
	Land rolling hills.
	Soil 3d rate.
	No timber

	West on random line bet. secs. 18 + 19.
	Var. 16°50' E.
40.00	Set ¼ temporary cor.
78.60	Intersect West line of Tp. 19 lks. S. of cor. to secs. 13, 18, 19 + 24. which was reestablished by me under contract 156. Thence I run S. 89°52' E. on true line bet. secs. 18 + 19 same va. ascend gradual incline.
38.60	Set boulder 16x10x4 ins. 10 ins. in ground for ¼ sec. cor. marked

BOOK-A-219

Survey S
8

	¼ on N. fac
	of stones
	side; pits
	5½ ft. dis
800	Wood road
9.00	Crest of
8.60	Cor. to secs
	Land 50
	28
	Soil
	No

North

2.00	Enter pi
3.00	lean pin
40.00	set sa
	in gro
	ked ¼ o
	mound
	2½ ft. hi
45.00	Stone of
64.00	Crest of
80.00	set bou
	ground
	marked
	and

Survey Subdivisions
8 N. 1 E.

¼ on N. face and raised a mound of stones 1½ ft. high 3 ft. base alongside; pits 18x18x12 ins deep. E. & W. 5½ ft. dist.

8.00 Wood road bears N.W. and S.E.

9.00 Crest of ridge brs. N. & S.

8.60 Cor. to secs. 17, 18, 19 & 20.

Land 50 ch. gentle rolling hills.

28 ch. rocky mts.

Soil 2d & 4th rate.

No timber.

North bet. secs. 17 & 18.

Var. 16°50' E.

2.00 Enter pines, maple and laurel.

3.00 lean pines.

40.00 set sandstone 20x10x10 ins 15 ins. in ground for ¼ sec. cor. marked ¼ on W. face and raised a mound of stones alongside, 2½ ft. high 4 ft. base pits impracticable.

45.00 Stone of ridge bears S.E.

64.00 Crest of ridge brs. S. & N. 20° E.

80.00 set boulder 20x10x4 ins 15 ins. in ground for cor. to secs. 7, 8, 17 & 18 marked 5 notches on E. 4 on S. edges and raised a mound of

stones 2 ft. high 4 ft. base along si
Pits impracticable.
Land rough & broken.
Soil 4" rate.
Timber pine, oak, laurel & ma
on 31 chs.

East on random line bet. secs. 8 + 17
Var. 16°50' E.

40.00 Set temporary ¼ sec. cor.
80.16 Intersect N. & S. sec. line 22 lks.
south of cor. to secs. 8, 9, 16 + 17
Thence I run S. 89°51' W. on true
line bet. secs. 8 + 17 same va.
along S. slope of mts.
40.08 Set boulder 19 x 8 x 5 ins. 15 ins. in gro
for ¼ sec. cor. marked ¼ on N. fa
and raised a mound of stones
2 ft. high 3½ ft base alongside.
50.60 Wash drains S. of E.
80.16 Cor. to secs. 7, 8, 17 + 18
Land rough & broken.
Soil 4" rate.
Timber none
July 13" 1887

West on random line bet. secs 7 + 18

BOOK-A-219

Survey,
8

Var. 1
0.00 Set temp
8.32 Intersect
S. of cor. h
was resta
contract
on true
same
ascend
8.32 set bou
groun
¼ on N.
mou
5 ft bas
able
2.00 Crest o
8.00 Wash
78.32 Cor. to s
Lan
So
N

Nort

Along

Survey Subdivisions
8 N., 1 E.

Var. 16°50' E.

0.00 Set temporary ¼ sec. cor.

8.32 Intersect 4. boundary of Tp. 46 lks. S. of cor. to secs. 7, 12, 13 + 18 which was reestablished by me under contract 156. Thence I run S. 89°40' E. on true line bet. secs. 7 + 18 with same va.

ascend over broken ground.

8.32 set boulder 20 x 8 x 6 ins. 15 ins. in ground for ¼ sec. cor. marked ¼ on N. face and raised a mound of stones 2½ ft. high 5 ft base alongside, pits impracticable

52.00 Crest of ridge brs. N.E. + S.W.

68.00 Wash drains S.W.

78.32 Cor. to secs. 7, 8, 17 + 18.

Land rough + broken.

Soil 4" rate rocky.

No timber.

North bet. secs. 7 + 8

Var. 16°50' E.

Along the crest of a ridge.

Survey Subdivisions.
8 N., 1 E.

39.00	Crest of ridge brs. N.W. + S.E.
40.00	set boulder 16x10x9 ins. 10 ins. in ground for ¼ sec. cor. marked ¼ on W. face and raised a mound of stones 2 ft. high 3 ft. base alongside pits impracticable.
60.00	Wash drains S.E.
71.00	Crest of ridge brs. S.E. + N.W.
80.00	Set boulder 18x9x7 ins. 12 ins. in ground for cor. to secs. 5, 6, 7 + 8 marked 5 notches on E. 5 on S. ~~faces~~ edges and raised a mound of stones 2½ ft. high 4½ ft. base alongside pits impracticable.
	Land high mountains.
	Soil 4" rate rocky.
	No timber

East on random line bet. secs. 5 + 8
Var. 16° 50' E.

40.00	set temporary ¼ sec. cor.
79.60	Intersect N. + S. sec. line 30 lk. S. of cor. to secs. 4, 5, 8 + 9 Thence I run S 89° 47' W. on true line

BOOK-A-219

Survey S...
8...

	bet. secs.
00	enter bru...
80	Set sam...
	in groun...
	¼ on N. fa...
	mound ...
	ft. base ...
	ticable.
7.00	lean b...
9.60	Cor. to se...
	La...
	So...
	Vin...
	cha...
	West on ...
40.00	set tem...
78.72	Intersect ...
	of cor. to ...
	reesta...
	tract ...
	true li...
	on len...
5.00	Wood re...
9.60	foot of ...
10.00	enter b...

Survey Subdivisions
8 N. 1 E.

bet. secs. 5 & 8, same va.
.00 enter brush
.80 Set sand stone 16x12x10 ins. 10 ins. in ground for ¼ sec. cor. marked ¼ on N. face and raised a mound of stones 2 ft. high 4 ft. base alongside, pits impracticable.
7.00 lean brush, ascend
9.65 Cor. to secs. 5, 6, 7 & 8.
Land rolling.
Soil 4" rate, rocky,
Timber oak brush. on 46 chains

West on random line bet. secs. 6 & 7.
Var. 16°50' E.
40.00 set temporary ¼ sec. cor.
78.72 Intersect W. boundary of Tp. 26 lks. S. of cor. to secs. 1, 6, 7 & 12 which was reestablished by me under contract 156. Thence I run S. 89°49' E. on true line bet. secs. 6 & 7 same va.
on level flat
5.00 Wood road H. & P.
9.60 foot of mountain ascend
10.00 enter brush.

Survey Subdivisions
8 N. 1 E.

38.72	Set boulder 16×12×3 ins 10 ins. in gr for ¼ sec. cor. marked ¼ on N. fac and raised a mound of stone 2 ft. high 5 ft. base alongside pits impracticable.
47.20	Crest of ridge brs. N. & S. descend.
78.72	Cor. to secs. 5, 6, 7 & 8 Land rolling & rocky. Soil 4" rate. Timber oak and maple on 68.72 chs.
	North bet. secs 5 & 6 Var. 16°50' E.
32.00	Crest of ridge brs. E. & S. W.
32.50	Enter brush.
40.00	Set boulder 17×10×8 ins. 10 ins. in ground for ¼ sec. cor. marked ¼ on W. face and raised a mound of stones 2 ft. high 4½ ft base alongside; pits impractical
47.00	leave brush.
51.30	Wood road, bears E. & W. ascend.
80.60	Intersect 2d standard Par.

BOOK-A-219

Sunny Subdivisions
8 N. 1 E.

77 lks. W. of cor. to secs. 31 & 32 which is a limestone firmly set 8x12x11 ins above ground marked 5 notches on E. on W. ~~faces~~ edges; pits N. E. & W. 5½ ft. dist. letters S.C. on S. face.

I set limestone 18x12x3 ins 12 ins. in ground for closing cor. to secs. 5 & 6 marked 1 notch on W. 5 on E angles letters C.C. on S. face. dug pits 18x18x12 ins. S. E. & W 5½ ft. dist. raised a mound of stones 2½ ft. high 3½ ft. base alongside.

Land high rolling hills.
Soil 4" rate rocky.
Timber oak aspen & maple on 14.50 chs. July 14" 1887

General Description

The portion of this township embraced in my contract is mostly mountain land consisting of one principal range extending through

General Description
8 N., 1 E.

secs. 30, 19, 18, 7 & 6 with spru
projecting E & W. also a ma
east of Little Bear River
through secs. 2, 3 & 10.

There is no timber of an
value in the sections sur
veyed by me the growth
being mostly oak and aspe
brush and cañons and a mo
hill slopes.

S. Fork Little Bear River sin
at a large spring in sec.
15. This and two small
spring branches in sec.
19 & 36 are the only constan
streams in the township.

There are no settlements
in the township.

Arthur Burnett
U S Dep. Surv.

BOOK-A-219

U. S. SURVEYOR GEN

Salt Lake Ci

The foregoing fie

Subv

Township No. 8

of the Salt Lake Me

Arthur

Under Contract No

day of Ma

July

examined, the nec

made, the said fiel

are hereby approve

U. S. SURVEYOR GENERAL'S OFFICE,

Salt Lake City, Utah, April 24th 1890.

The foregoing field notes of the — *survey of the*

Subdivisions

Township No. 8 North *Range No.* 1 East

of the Salt Lake Meridian. Executed by

Arthur F. Benson

Under Contract No. 157 *of the* 10th

day of March *1887, in the month of*

July *1887, having been critically examined, the necessary corrections and explanations made, the said field notes, and the surveys they describe are hereby approved.*

Ellsworth Daggett

U. S. Surveyor General for Utah.

514

BOOK-A-219

REPORT:

Filed Oct 3

Examined by John

Transcribed by Ma

Compared by William

FIEL

OF THE S

Resu

East

Township No. 8

Range No. 2

SALT L

UT

Arthur

U.

Under his Co

Dated Ma

Survey commen

Survey comple

L. C. 5-78-

E. B. 4-00-

BOOK-A-219 515

REPORT: 9

Filed Oct 31st 1887

Examined by John H Campe

Transcribed by Mary June Woodward

Compared by William R. Moore and Mary June Woodward

FIELD NOTES

OF THE ~~SURVEY~~ OF THE

Resurvey

of

East boundary

OF

Township No. 8 North

Range No. 2 East

OF THE

SALT LAKE MERIDIAN

IN

UTAH TERRITORY,

AS SURVEYED BY

Arthur F. Benson

U. S. Deputy Surveyor,

Under his Contract No. 156

Dated March 10" 1887

Survey commenced July 25" 1887

Survey completed July 27" 1887

L. K. 5-78-08 Contingent ✓

E B 4-00-001 ✓ (over)

NAMES AND DUTIES OF ASSISTANTS.

Walter Harris	Compassman
T. A. Black	Chainman
B. C. Jackson	Chainman
	Chainman
	Chainman
Geo Linn	Axeman
	Axeman
Jas. Rose	Flagman

BOOK-A-219

Resurvey
East
T. 8
Survey
Having
the Sou
4/p. as
Contrac
lished
thereq
cor. to 1/p
Thence
N. k
W
and rec
38.70 enter a
40.00 1/4 sec.
stone f
along g
1/4 on W
Trais
alongsi
52.00 Cust of
80.00 cor. to se
post 2 f
mound
as follo
on S. E.
faces
an asp

Resurvey
East Boundary
T. 8 N. R. 2 E. S. L. M.

Survey commenced July 25th 1887

Having previously resurved the South line of the T/p. as a contingent to Contract 156 and reestablished all the corners thereon, I begin at cor. to T/ps. 7 & 8 N. Rgs. 2 & 3 E.

Thence I run
N. bet. secs. 36 & 31
Var. 17.40 E.

over rocky ground

38.70 enter aspen

40.00 1/4 sec. cor. which is a limestone firmly set, 6 x 13 x 9 ins. above ground marked 1/4 on W. face

I raised a mound of stones alongside, pits impracticable

52.00 Cast of mountain bs. N.W. & S.E.

80.00 Cor. to secs. 25, 30, 31 & 36 which is a post 2 ft. high 4 ins. square in a mound of stones. I remarked post as follows: T. 8 N. S. 30 on N.E. R. 3 E. S. 31 on S.E. R. 2 E. S. 36 on S.W. S. 25 on N.W. faces. Air aspen 11 ins. dia. bs. S 40 E. 60 lks

marked T. 8 N., R. 3 E. S. 31 B.T. a
aspen 10 ins. dia. brs. N. 50° W. 80 lks. d
marked T. 8 N., R. 2 E. S. 25 B.T.
an aspen 9 ins. dia. brs. N. 20° E. 20
Marked T. 8 N. R. 3 E. S. 30 B.T.
Land rough and broken
Soil 4" rate
Timber Aspen on 41.30
chains

North on resurvey line bet. secs. 25 & 30
Var. 17° 40' E.

9.20 Enter pines.
19.40 Creek 12 lks. wide frows E. of S. leave timber
40.00 Intersect 1/4 sec. cor. which is a line
stone firmly set
6 x 16 x 8 ins. above ground
marked 1/4 on W. face
No trace of mound or pits
I raised a mound of
stone 2 ft high
5 1/2 ft. base alongside
pits impracticable

10.30 ridge
5.75 small
wide
10.00 Cor to
which
firm
above
notch
and
along
G
boke
S
Tim
10.

Resurvey
East Boundary
T. 8 N. R. 2 E. S. L. M.

10.30 ridge bs N.W. & S.E.

5.75 small spring Branch 4 lks wide, flows E. of S.

10.00 Cor to secs 19, 24, 25 & 30 which is a limestone firmly set. 5 x 11 x 9 ins. above ground marked 2 notches on S. 4 on N. ~~face~~ edges and mound of stone alongside

Land rough and broken
Soil 4" rate Rocky
Timber pine and aspen ton
10.20 chs.

52 Reserve
East Boundary
T. 8 N. R. 2 E. S. L. M.

North bet. secs. 19 & 24

Var. 17° 40' E.

7.66 Enter aspen brush

32.80 Leave brush

40.00 Intersect ¼ sec. cor. which is a limestone firmly set. 5 x 10 x 9 ins. above ground marked ¼ on W face No trace of pits or mound I raised a mound of stone, 3 ft. high 4½ ft. base alongside pits impracticable

Runnels
East Boundary
T. 8 N. R. 2 E. S. L. M.

1.00 Cast of ridge bet. N.W. & S.E.
2.00 Cor. to secs. 13, 18, 19 & 24 which is a limestone, pointed set 6 x 10 x 10 ins. above ground, marked 3 notches on S. and N. faces from which a Pine 15 ins. dia. bears S. 89° E. 32 lks. marked T. 8 N. R. 3 E. S. 19 B.T. a Pine 22 ins. dia. bears N. 46° E. 70 lks. marked T. 8 N. R. 3 E. S. 18 B.T. a Pine 14 ins. dia. bears N. 30° W. 100 lks. dist. marked T. 8 N. R. 2 E. S. 13. B.T.
Land high rolling hills.
Soil 4th rate.
Timber, open brush and a few pines on 25.80 chs.

North bet. secs. 13 & 18
Var. 17° 40' E.
Through scattering pine.
97.00 Cast pines.
99.00 Intersect 1/4 sec. cor. which is an ash post in a mound. This post is sensibly decayed, and I reestablish the 1/4 sec. as follows: set sandstone 20 x 12 x 4 15 ins. in ground, marked 1/4 on N. face and raised a mound

Resurvey Extension
East Boundary
T. 8 N. R. 2 E. S. L. M.

stones 2 ft. high 4½ ft. base along side. pits impracticable

53.00 enter pines.

71.40 lean pines.

80.00 Intersect cor. to secs. 7, 12, 13 & 18 which is a limestone, firmly set, 5 x 9 x ins. above ground marked 4 notches on S. 2 on N. ~~faces~~ edges no trace of mound or pits. I raised a mound of stones 2 ft. high 5 ft. base alongside.

Land high rolling hills.
Soil 4th rate, rocky,
Timber, pine & aspen scattering
July 27th 19[illegible]

General description

This township consists entirely of high mountains, and is of no value but for grazing and for what timber is left. There is some timber of good quality still standing among the mountains, but the greater portion has long been felled.

Arthur F. Benson
U.S. Deputy Surveyor.

BOOK-A-2

U. S. SURVEYOR G

Salt Lake

The foregoing

East

Township No. 8

of the Salt Lake

Arthu

Under Contract

day of M

July

examined, the n

made, the said f

are hereby appr

U. S. SURVEYOR GENERAL'S OFFICE,

Salt Lake City, Utah. April 24th *1890.*

The foregoing field notes of the ee *survey of the*

East boundary

Township No. 8 North *Range No.* 2 East

of the Salt Lake Meridian. Executed by

Arthur F. Benson

Under Contract No. 156 *of the* 10th

day of March *188*7*, in the month of*

July *188*7*, having been critically examined, the necessary corrections and explanations made, the said field notes, and the surveys they describe are hereby approved.*

Ellsworth Daggett

U. S. Surveyor General for Utah.

524

BOOK-A-21

REPORT:

Filed Oct 3

Examined by John

Transcribed by Jen

Compared by Kate

FIE

OF THE S

East

Township No. 8

Range No. 2

SALT L

UT

Arthur

U.

Under his Co

Dated Mar

Survey commen

Survey complet

2 m 80 ch

~ 01 ~

BOOK-A-219

525

REPORT:

Filed Oct 31st 1887

Examined by John H. Campe.

Transcribed by Jennie V. Bowman.

Compared by Kate & Jennie V. Bowman.

FIELD NOTES

OF THE SURVEY OF THE

East boundary

OF

Township No. 8 North

Range No. 2 East

OF THE

SALT LAKE MERIDIAN

IN

UTAH TERRITORY,

AS SURVEYED BY

Arthur F. Benson

U. S. Deputy Surveyor,

Under his Contract No. 157

Dated March 10 *1887*

Survey commenced July 27 *1887*

Survey completed July 27 *1887*

2m - 00chs - 96lks ✓

lks: - 01 - 76 ✓

(over.)

NAMES AND DUTIES OF ASSISTANTS.

Walter Harris	Compassman
T. A. Black	Chainman
B. C. Jackson	Chainman
	Chainman
	Chainman
Geo. Linn	Axeman
	Axeman
Jas. Rose	Flagman

BOOK-A-21

Surve

Pp. 8 V

Chains	Sunny Co
	From th
	was rest
	contract
	North
.00	crest of la
.75	Enter oa
.00	lean bu
.00	set sam
	ground f
	W. face am
	stones 2½
	side. pil
.00	set a bl
	19 ins in
	1, 6, 7 & 12
	1 on W. fa
	~~in~~ ~~en~~
	raised
	high 5 f
	Sam
	Soil
	Vin

Survey East Boundary

Tp. 8 N.R. 2 E S.L.M.

Chains Survey Commenced July 27, 1887

From the cor. to secs. 7, 12, 13 & 18 which was reestablished by me under contract 156. I run:

North bet. secs. 7 & 12.

Var. 17°40' E.

.00 crest of low ridge bes. S.W. & N.E.

.75 enter oak brush.

.00 leave brush.

.00 set sandstone 24 x 12 x 12 ins. 18 ins in ground for ¼ sec. cor. marked ¼ on W. face and raised a mound of stones 2½ ft high 5½ ft. base alongside. pits impracticable

.00 set a blue limestone 26 x 18 x 3 ins 19 ins in ground for cor. to secs. 1, 6, 7 & 12 marked 5 notches on S. 1 on N. ~~faces~~ edges. dug pits 18 x 18 x 12 ins ~~in each sec.~~ 5½ ft. dist. and raised a mound of stones 3 ft. high 5 ft. base alongside.

Land high & rolling

Soil 4" rate rocky.

Timber oak brush on 16.25 chs

Survey East Boundary
Tp. 8 N. R. 2 E. S. L. M.

Chains	North bet. secs. 1 & 6
	Var. 17°40' E.
9.00	enter pines
36.00	leave pines.
40.00	set boulder 20x12x8 ins. 15 ins. in ground for ¼ sec. cor. marked on W. face and raised a mound of stones 2 ft. high 4½ ft. base alongside, pits impracticable
80.96	Intersect 2d Standard Par. 1.76 chs. W. of Standard cor. to T. 9 N. Rgs. 2 & 3 E. which is a limestone 8x16x11 ins. above ground marked letters S.C. on S. face 6 notches on N. E. & W. Edges. pits N. E. & W.
	I set sandstone 20x12x1[illegible] 15 ins. in ground for closing cor. to T. 8 N. Rgs. 2 & 3 E. marked 6 notches on S. E. & W. edges. letters C.C. on S. face. dug pits 24x18x12" on S. E. & W. 6 ft. dist. raised a mound of stone 2 ft. high 4 ft. base alongside

BOOK-A-219

Survey
Tp. 8 [illegible]

Land [illegible]
Soil [illegible]
Timb[illegible]
Pines on [illegible]

Ge[illegible]
For [illegible]
see [illegible]
Ar[illegible]
N.S. [illegible]

Survey, East Boundary.
Tp. 8 N. R. 2 E. S. L. M.

Land rolling hills.
Soil 4" rate.
Timber pine & laurel bush
Pines on 27 chains.
July 27" 1887

General Description
For general description
see note of subdivision
Arthur H. Benson
U.S. Deputy Surveyor

BOOK-A-21

. S. SURVEYOR GEN

Salt Lake Ci

The foregoing fie

East

Township No. 8

of the Salt Lake Me

Arthur

Under Contract No

day of *Ma*

July

examined, the nec

made, the said fiel

are hereby approve

E

U. S. SURVEYOR GENERAL'S OFFICE,

Salt Lake City, Utah, April 24th *1890.*

The foregoing field notes of the .....*survey of the*

East boundary

Township No. 8 North *Range No.* 1 East

of the Salt Lake Meridian. Executed by

Arthur G. Benson

Under Contract No. 157 *of the* 10th

day of March *1887, in the month of*

July *1887, having been critically examined, the necessary corrections and explanations made, the said field notes, and the surveys they describe are hereby approved.*

Ellwood Daggett

U. S. Surveyor General for Utah.

BOOK A-219

(Contin

EPORT:

led

xamined by

ranscribed by

mpared by

FIELD

OF THE SU

South

ownship No. 8

ange No.

SALT LAKE

UTA

AS

U. S.

Under his Co

ated

urvey Commence

urvey Completed

5 M.

BOOK-A-219

(Contingent)

533

EPORT:

led October 31st 1887.

xamined by John H. Campe.

ranscribed by Mary June Woodward

ompared by William H. Moore and Mary June Woodward

FIELD NOTES

OF THE SURVEY OF THE

South boundary

OF

ownship No. 8 North

ange No. 2 East

OF THE

SALT LAKE BASE AND MERIDIAN

IN

UTAH TERRITORY,

AS SURVEYED BY

Arthur F. Benson

U. S. Deputy Surveyor,

Under his Contract No. 156

ated March 10th 1887.

urvey Commenced July 26th 1887.

urvey Completed July 26th 1887.

5 M. 78 Ch. 08 Lks

NAMES AND DUTIES OF ASSISTANTS

Walter Harris	Compassm
T. A. Black	Chainman.
B. O. Jacksen	Chainman.
	Chainman.
	Chainman.
Geo. Linn	Axeman.
	Axeman.
Jas. Rose.	Flagman.

BOOK-A-219

Resurve

Tp 8 N

Chains	Sunny C
	From th
	1 & 2 E. W
	by me m
	run East
	Tp. 8 N. R.
2.65	top mt. b
8.08	No trace o
	20 x 12 x 12,
	¼ sec. cor.
	and rais
	2 ft. high
	pit im
9.30	Crest of h
8.08	Cor to sec
	limestone
	above gro
	on W. 5 no
	of moun
	a pine 11 ins.
	marked
	a pine 16
	Marked T

Resumed Entries South Boundary T. 8 North, R. 2 E. S. L. M.

Plains Survey Commenced July 26th 1887

From the cor. to Tps. 7 & 8 N. Rgs. 1 & 2 E. which was established by me under contract 157. I. Run East on S. boundary of T. 8 N., R. 2 E. between secs. 6 & 31.

Var. 17° 40' E.

2.65 Top mt. lies N. & S.

8.08 No trace of old cor. set boulder 20 x 12 x 12, 15 ins. in ground for ¼ sec. cor. marked 4 on N. face and raised a mound of stone 2 ft. high 4½ ft. base adjacent pits impracticable.

9.30 East of mountain lies N. & S. spine

8.08 Cor. to secs 5, 6, 31 & 32 which is a limestone, in place, 20 x 16 x 10 ins above ground marked 1 notch on N. & notches on E. ~~face~~ edges No trace of mound pits.

Spine 11 ins. dia. lies N. 20° W. 155 lks. marked T. 8 N., R. 2 E. S. 31 B.T.

A spine 16 ins. dia. lies N. 28° E. 172 lks. Marked T. 8 N., R. 2 E. S. 32. B.T.

Resurvey Exteriors

✓ Tp. 8 N., 2 R.E. South Boundary S.L.M.

✓ Chains Land very broken.
Soil Worthless
Timber, pine on 20. 30 chs.

East bet. secs. 5 & 32.
Var. 17°40' E.

15.00 Gulch drains. N. leave finer
40.00 No trace of old cor. set sandst[illegible]
20×12×12, 15 ins. in ground for
sec. cor. marked ¼ on N. face and
raised a mound of stones 2 ft.
high 4½ ft. base along side, pit
impracticable.
44.50 top of mt. bs. N.W. & S.E.
56.50 Enter aspen
76.00 Gulch dr. N.W.
80.00 Cor. to secs. 4, 5, 32 & 33 which is a
limestone, firmly set, 7×20×15
ins. above ground marked 2
Notches on W. 4 on E. ~~face~~ edges No trace
of mound or pits. An Aspen 12 ins.
dia. bs. S. 88° E. 40 lks. dist. marked
T. 7 N., R. 2 E. S. 4. B.T.
Land rough & broken.
Soil 4" rate.
Timber pine & aspen on 27 chs.

BOOK-A-21[illegible]

Resu[illegible]

Tp. 8 [illegible]

Chains East on [illegible]
Va[illegible]
Through [illegible]
6.00 Crest of m[illegible]
[illegible].00 No trace o[illegible]
15×12×10, [illegible]
¼ sec. co[illegible]
raised a [illegible]
4½ ft. ba[illegible]
ins. dia [illegible]
ked ¼ S. [illegible]
descend [illegible]
[illegible].00 Cor. to se[illegible]
a lime[illegible]
×12×9 i[illegible]
ked 3 [illegible]
No tra[illegible]
a pine [illegible]
marked [illegible]
La[illegible]
So[illegible]
Tim[illegible]

East on [illegible]

Resurvey Exteriors
South Boundary
Tp. 8 N. R. 2 E. S. L. M.

Chains East on resurvey line bet. secs. 4 & 33
Var. 17°40' E.
Through scattering pines.
6.00 Crest of mountain bes. N. & S.
0.00 No trace of old cor. set limestone 15x12x10, 10 ins. in ground for ¼ sec. cor. marked ¼ on N. face. raised a mound of stones 2 ft. high 4½ ft. base alongside. A pine 10 ins. dia bes. N. 20° E. 175 lks. marked ¼ S. B. T.
descends
0.00 Cor. to secs. 3, 4, 33 & 34 which is a lime stone firmly set. 5 x12x9 ins. above ground marked 3 notches on W. 3 on E. ~~faces~~ edges
No trace of mound or pits.
A pine 17 ins. dia bes. S. 60° W. 110 lks. marked T. 7 N. R 2 E. S 4 B. T.
Land rough & broken.
Soil 4" rate rocky.
Timber pine scattering

East on resurvey line bet. secs. 3 & 34
Var. 17°40' E

Resurvey Exteriors
Tp. 8 N. R. 2 E. S. L. M. South Boundary

Chains	ascend through scattering pine
36.00	Crest of Mts. brs. N.W. & S.E.
40.00	No trace of old cor. set limestone 20 x 12 x 5, 15 ins. ground for ¼ sec. cor. marked ¼ N. face and raised a mound of stones 2 ft. high 4½ ft. base along sides pits impracticable.
75.10	road course E. of S.
76.00	Creek 14 lks. wide flows S. 12° E. ascend.
80.00	Cor. to secs. 2, 3, 34 & 35 which is a limestone firmly set, 8 x 16 x 13, ins. above ground, marked 4 notches on W. 2 on E. ~~face~~ edges. No trace of mound I raised a mound of stones 2 ft. high 4½ ft. base along sides pits impracticable
	Land rough & broken
	Soil 4" rate
	Timber, pine & aspen scattering
	East on resurvey line bet. secs. 2 & 35 Var. 17°40' E.
20.00	Crest of mountains brs. N. & S.
40.00	No trace of old ¼ sec. cor.

BOOK-A-219

Resurv
Sou
Tp. 8 N.

Chains	set bou
	in grou
	marke
	raised
	alongs
	a pine
	lks. dist
7.20	Enter pi
00	Cor. to se
	limestone
	ins. al
	5 notches
2	a pine
	dist. ma
1	I rain
	alongsi
	Land
	Se
	E. on res
	Va
7.00	Leaved
00	Crest of
00	No trace

Resurvey Exteriors
South Boundary
Tp. 8 N. R. 2 E. S. L. M.

[illegible]	set boulder 24×12×6 ins. 18 ins in ground for 1/4 sec. cor marked 1/4 on N. face and raised a mound of stone alongside, pits impracticable a pine 8 ins. dia. brs N. 20° E. 137 lks. dist marked 1/4 S. B.T.
[illegible].20	Enter pines
[illegible].00	Cor. to secs 1, 2, 35 + 36 which is a limestone, firmly set 5×10×8 ins. alon ground marked 5 notches on W. 1 on E. ~~faces~~ edges
2	a pine 10 ins. dia. brs. S. 10° E. 110 lks. dist. marked T. 7 N., R. 1 E. S. 1 B.T.
1	I raised a mound of stone alongside, pits impracticable
	Land hilly and broken
	Soil 4" rate
	Timber pine and aspen

E. on resurvey line ht. secs. 1 + 36
Var. 17°40' E.

[illegible].00	Leaves scattering pine
[illegible].00	Crest of ridge brs. N. + S.
[illegible].00	No trace of old cor. set limestone 20×12×10

 Resurvey Exteriors
South Boundary
Tp. 8 N. R. 2 E. S. L. M.

Chains	ins. 15 ins. in ground for 1/4 sec. cor. marked 1/4 on N. face and raised a mound of stones alongside pits impracticable
57.00	lean pines and ascend
80.00	Cor. to tp 7 & 8 N. Rgs. 2 & 3 E. which is a limestone fo[illegible]ly set 5 x 9 x 8 ins. above grou[illegible] marked 6 notches on N. E. S. [illegible] edges. no trace of pits or mou[illegible] I raised a mound of ste[illegible] alongside.

Land hilly and broken
Soil 4", ate rocky
Timber pine and laurel bu[illegible]
scattering
July 26th 188[illegible]

General Description
For General Description see Subdivision notes of this township.
Arthur F. Benson
U. S. Dep. Survey[illegible]

BOOK-A-2

U. S. SURVEYOR G

Salt Lake

The foregoing

South

Township No. 8

of the Salt Lake M

Arthu

Under Contract

day of M

July

examined, the n

made, the said fi

are hereby appro

BOOK-A-219

U. S. SURVEYOR GENERAL'S OFFICE,

Salt Lake City, Utah, April 24th *1890.*

The foregoing field notes of the re *survey of the*

South boundary

Township No. 8 North *Range No.* 3 East

of the Salt Lake Meridian. Executed by Arthur L. Benson

Under Contract No. 156 *of the* 10th

day of March *188*7*, in the month of*

July *188*7*, having been critically examined, the necessary corrections and explanations made, the said field notes, and the surveys they describe are hereby approved.*

Ellsworth Daggett

U. S. Surveyor General for Utah.

BOOK-A-219

REPORT:

Filed

Examined by

Transcribed by

Compared by

FIEL

OF THE S

Township No. 8

Range No. 2

SALT LAK

UT

U. S

Under his

Dated

Survey Commen

Survey Complet

BOOK-A-219 543

REPORT: 9

Filed October 3rd 1887.

Examined by John H. Crupe.

Transcribed by Jennie V Bowman

Compared by Katy Jennie V. Bowman William H. Moore and Mary June Woodward

FIELD NOTES

OF THE SURVEY OF THE

Subdivisions

OF

Township No. 8 North

Range No. 2 East

OF THE

SALT LAKE BASE AND MERIDIAN

IN

UTAH TERRITORY,

AS SURVEYED BY

Arthur F. Benson

U. S. Deputy Surveyor,

Under his Contract No. 157.

Dated March 10th 1887.

Survey Commenced July 28th 1887.

Survey Completed August 9th 1887.

159 in 76 cl 50 ✓

03 - 87 clos. ✓

NAMES AND DUTIES OF ASSISTANTS.

Walter L Harris	Compassm
S. B. C. Jacksen	Chainman.
T. A. S. Black	Chainman.
	Chainman.
	Chainman.
Geo. Linn	Axeman.
	Axeman.
Jas. Rose	Flagman.

BOOK A-219

Survey

F. 8

Lbs.	
	Survey
	from the
	S. boundar
	tablished
	156 I m
	North be
	Va
6.00	lean pi
00	set sam
	ground
	on W. face
	of stone 2
	side. pit
9.30	Wash drs.
.00	set boul
	ground
	marked
	and rais
	2f. high
	pit
	Sam
	Spi
	Vin
	on 36

Survey Subdivisions
T. 8 N. R. 2 E. S. L. M.

Chs. Survey Commenced July 28, 1887
From the cor. to secs. 1, 2, 35 & 36 on
S. boundary of Tp. which was rees-
tablished by me ~~under contract~~ as a contingent to
156 I. M.
North bet. secs. 35 & 36
Var. 17°40' E.

6.00 leave pine
0.00 set sandstone 18 x 12 x 10 ins. 12 ins. in
ground for 1/4 sec. cor. marked 1/4
on W. face and raised a mound
of stone 2 ft. high 4 1/2 ft. base along-
side. pits impracticable
9.30 Wash drs. S. E.
0.00 set boulder 22 x 12 x 7 ins. 16 ins. in
ground for cor. to secs. 25, 26, 35 & 36
marked 1 notch on S. 1 on E. edges
and raised a mound of stone
2 f. high 3 ft. base alongside.
Pits impracticable
Land high & rolling.
Soil 4 rate, rocky.
Timber pine, and oak bush.
on 36 chs.

Survey Subdivisions
T. 8 N. R. 2 E. S. L. M.

East on random line bet. secs. 2
Var. 17°40' E.

40.00 set temporary ¼ sec. cor.
80.00 Intersect N. & S. range line at the c
to secs. 25, 30, 31 & 36. Thence I ru
N. on true line bet. secs. 25 & 36. same
28.00 lean pine.
36.30 Crest of ridge br. N.W. & S.E.
40.00 set sandstone 20 x 12 x 8 ins. 15 ins. i
ground for ¼ sec. cor. marked ¼
N. face and raised a mound of
stones 2 ft. high 5 ft. base alongs
pits impracticable
59.00 Enter pines.
72.00 lean pines.
80.00 Cor. to secs. 25, 26, 35 & 36
Land high rolling & broken
Soil 4" rate rocky.
Timber pine on 41 chs.

North bet. secs. 25 & 26.
Var. 17°40' E.

7.00 Enter dense oak brush.
40.00 set limestone 18 x 10 x 10 ins. 12 ins. i
ground for ¼ sec. cor. marke

Surv
T. 8 N

¼ on W.
mound
base alo
7.00 Crest of
lean br
.00 set lime
ground
marked
and raise
2 ft. high
pits
Lam
Soil
Timb

East on r

0.00 set tem
0.50 Intersec
of cor. to
was rec
contrac
N. 89°37' W.
with
2.30 spring

Survey, Subdivisions
T. 8 N. R. 2 E. S. L. M.

¼ on W. face and raised a mound of stones 2 ft. high 2 ft. base alongside; pits impracticable

7.00 Crest of ridge br. N.W. & S.E. lean brush & descend

1.00 set limestone 20×12×12 ins. 15 ins. in ground for cor. to secs. 23, 24, 25 & 26 marked 2 notches on S. 1 on E. edges and raised a mound of stone 2 ft. high 5 ft. base alongside pits impracticable

Land rough and broken.
Soil 4" rate rocky.
Timber, oak brush on 50 chs.

East on random line bet. secs. 24 & 25
Var. 17°40' E.

0.00 set temporary ¼ sec. cor.

0.50 Intersect N. & S. range line 53 lks. N. of cor. to secs. 19, 24, 25 & 30, which was reestablished by me under contract 156. Thence I run;
N. 89°37' W. on true line bet. secs. 24 & 25 with same va.

2.30 spring branch 4 lks. wide flows S.E.

Survey Subdivisions
T. 8 N. R. 2 E. S. L. M.

27.00	Crest of ridge brs. N.W. & S.E.
33.00	Enter brush.
40.2[illegible]	set boulder, 24×16×8 ins. 18 ins. in gr[illegible] for ¼ sec. cor marked ¼ on N. fac[illegible] and raised a mound of stone 2 ft. high 4 ft. base alongside, pits impracticable
50.00	Leave brush
59.30	Creek 8 lks. wide flows S.E.
80.50	Cor. to secs. 23, 24, 25 & 26
	Land rough & rolling
	Soil 4" rate rocky.
	Timber, oak and laurel bro[illegible] on 17 chs.
	North bet. secs. 23 & 24
	Var. 17°40' E
17.00	Enter aspens.
31.30	Creek 9 lks. wide flows S.E.
40.00	set sandstone 20×16×12 ins. 15 ins. in ground for ¼ sec. cor. marked ¼ on W. face dug pits 18×18×12 ins. N. of stone 5½ ft. dist. and raised mound of stone 2 ft. high 4½ ft. base alongside.
	ascend.
43.00	leave aspens.

BOOK-A[illegible]

Sur[illegible]

T. 8[illegible]

[illegible].00	set lim[illegible] ground [illegible] marked [illegible] and rais[illegible] ft. high [illegible] impra[illegible]
	Lam[illegible]
	So[illegible]
	Tim[illegible] on 26[illegible]
	East on [illegible]
[illegible].00	set tem[illegible]
[illegible]0.30	Intersec[illegible] 24 lks. [illegible] which [illegible] under [illegible] S. 89°50' [illegible] with [illegible] over [illegible]
[illegible]0.15	set bo[illegible] groun[illegible] on N. f[illegible] of stone [illegible] alongs[illegible]

Survey, Subdivisions
T. 8 N. R. 2 E. S. L. M.

0.00 set limestone 18x18x15 ins 12 ins. in ground for cor. to secs. 13, 14, 23 & 24 marked 3 notches on S. 1 on E. edges and raised a mound of stones 2½ ft. high 6 ft. base alongside, pits impracticable.

Land rolling
Soil 4" rate rocky.
Timber aspen, and laurel brush on 26 chs.

East on random line bet. secs. 13 & 24
Var. 17°40' E.

0.00 set temporary ¼ sec. cor.

0.30 Intersect East boundary of Tp. 24 lks. S. of cor. to secs. 13, 18, 19 & 24 which was reestablished by me under contract 156, Thence I run S. 89°50' W. on true line bet. secs. 13 & 24 with same va.

Over rolling ground.

0.15 set boulder 20x6x6 ins 15 ins. in ground for ¼ sec. cor. marked ¼ on N. face and raised a mound of stones 2 ft. high 4½ ft base alongside, pits impracticable

Survey Subdivisions
T. 8 N. R. 2 E. S. L. M.

80.30	Cor to secs. 13, 14, 23 & 24
	Land rolling
	Soil 4" rate rocky.
	No timber

North bet. secs. 13 & 14
Var. 17°40' E.

10.00	Enter brush.
40.00	set limestone 16x10x10 ins 10 ins. in ground for ¼ sec. cor. marked ¼ on W. face and raised a mound of stones 2 ft. high 5 ft. base alongside; pits impracticable
	ascend.
62.00	Enter pine.
80.00	set sandstone 24x6x6 ins 18 ins. in ground for cor. to secs. 11, 12, 13 & 14 marked 4 notches on S. 1 on E. edge and raised a mound of stone 1 ft. high 4½ ft. base alongside pits impracticable.
	Land rolling
	Soil 4" rate rocky
	Timber pine on 18 chs.

BOOK-A-219

Surv
T. 8 N.

East on rand
V

.00	set temp
.70	Intersect E
	the cor. to s
	reestables
	tract 156.
	Wor true
	with sam
2.00	Enter bru
.85	set boula
	for ¼ sec.
	and rai
	2 ft. high
	pits im
.00	Enter sc
.70	Cor. to sec
	Ga
	Soi
	Tim
	on 77.70

North b
V

	along E
	through

Survey, Subdivisions
T. 8 N. R. 2 E. S. L. M.

East on random line bet. secs. 12 & 13
Var. 17°40' E.

.00 set temporary ¼ sec. cor.
.70 Intersect East boundary of Tp. at the cor. to secs. 7, 12, 13 & 18 which was reestablished by me under contract 156. Thence I run,-
W. on true line bet. secs. 12 & 13 with same var.
2.00 enter brush.
.85 set boulder 16 x 12 x 9 ins. 10 ins. in ground for ¼ sec. cor. marked ¼ on N. face and raised a mound of stones 2 ft. high 4½ ft. base alongside; pits impracticable
.00 enter scattering pine
.70 Cor. to secs. 11, 12, 13 & 14
Land rolling hills.
Soil. 4" rate rocky.
Timber pine, and oak brush.
on 77.70 chs. July 28" 1887

North bet. Secs. 11 & 12
Var. 17°40' E
along east slope of ridge.
through pine forest.

Survey Subdivisions
T. 8 N. R. 2 E. S. L. M.

16.30	pine 13 ins. dia.
40.00	set boulder 20×10×7 ins 15 ins. in ground for ¼ sec. cor. marked on W. face. Pine 12 ins. dia. brs. N. 60° W. 65 lks. Marked ¼ S., B.T. a Pine 9 ins. dia. brs. S. 80° E. 73 lks dist. marked ¼ S., B.T.
60.00	leave pine
69.30	Top of ridge brs. N.E. & S.W.
80.00	set limestone 24×19×8 ins 15 in in ground for cor. to secs. 1, 2, 11 & marked 5 notches on S. 1 on E. and raised a mound of stone 3 ft. high. 5½ ft. base alongside pits impracticable. Land mountainous. Soil 4" rate rocky. Timber pine on 60 chs

East on random line bet. secs. 1 & 12
Var 17° 40' E.

40.00	set temporary ¼ sec. cor.
79.40	Intersect East boundary of T. 49 lks. North of cor. to secs. 1, 6, 7 & which was established by me

Surv
T. 8 N

	under th
	N. 89° 39' W.
	with
9.70	set sand
	ground
	on N. fac
	of stones
	alongsid
7.00	Enter pi
0.50	Crest of
	pine
9.40	Cor. to se
	Lo
	So
	Tim

North

	Along
0.00	set boul
	ground
	¼ on W. f
	mound
	3½ ft.
	impra

Survey, Subdivisions
T. 8 N. R. 2 E. S. L. M.

under this contract. Thence I run
N. 89°39' W. on true line bet. secs. 1 & 12
with same va.
9.70 set sandstone 20 x 13 x 5 ins. 15 ins. in
ground for 1/4 sec. cor. marked 1/4
on N. face and raised a mound
of stones 2 ft. high 4 1/2 ft base
alongside, pits impracticable
7.00 enter pine.
1.50 crest of mountain bes. N. & S. leave
pine
9.40 Cor. to secs. 1, 2, 11 & 12.
Land rolling
Soil 4" rate rocky.
Timber pine on 13.50 chs.

North bet. secs. 1 & 2
Var. 17°40' E.
Along west slope of mountain
0.00 set boulder 18 x 11 x 9 ins. 12 ins. in
ground for 1/4 sec. cor. marked
1/4 on W. face and raised a
mound of stones 2 ft. high
3 1/2 ft. base alongside; pits
impracticable

Survey Subdivisions
T. 8 N. R. 2 E. S. L. M.

47.00 enter pine + aspen
81.10 Intersect 2d standard Par. N
86 lks. west of cor. to secs. 35 + 3
which is a limestone, firmly
6 x 13 x 7 ins above ground marke
1 notch on E. 5 on W. ~~faces~~ edges letter
S.C. on S. face pits N., E. + W. of
stone 5½ ft dist.
I set a sandstone 24 x 12 x
18 ins. in ground for closing cor. to sec
1 + 2 marked 1 notch on E. 5 on
W. ~~faces~~ edges letters C.C. on S. face di
pits 18 x 18 x 12 ins. S. E. + W. 5½ ft.
dist.

Land mountainous
Soil 4" rate rocky
Timber pine + aspen
on 34.10 chs

From the cor. to secs. 2, 3, 34 + 35 on
south boundary of T. which was
reestablished by the ~~under~~ as a contingent to cor
tract 156. I run North bet. secs. 3
Var. 17°40' E.
along west side of mountain
through pine forest.

BOOK-A-2

Sur
T. 8

2.00 set boula
ground
on W. fac
of stone
alongsid
7.30 leave pi
0.00 set sam
ground
marked
and ra
2 ft. high
pits i
Lan
So
Ti

East on

0.00 set temp
0.40 Intersec
S. of co
Thence
line b
7.00 Wash d
00 enter

Sunny Subdivisions
T. 8 N. R. 2 E. S. L. M.

0.00 set boulder 20×15×7 ins. 15 ins. in ground for ¼ sec. cor. marked ¼ on W. face and raised a mound of stones 2 ft. high 3½ ft. base alongside, pits impracticable

7.30 lean pines.

0.00 set sandstone 22×9×7 ins. 16 ins. in ground for cor. to secs. 26, 27, 34 & 35 marked 1 notch on S. 2, on E. edges and raised a mound of stones 2 ft. high 4½ ft. base alongside pits impracticable.

Land mountainous.
Soil 4" rate rocky.
Timber pine on 67.30 chs

East on random line bet. secs. 26 & 35
Var. 17°40' E.

0.00 set temporary ¼ sec. cor.

0.40 Intersect N. & S. sec. line 76 lks. S. of cor. to secs 25, 26, 35 & 36
Thence I run S. 89°27' W. on true line bet. secs. 26 & 35 same va.

7.00 Wash drs. S.E.

00 enter brush and ascend

Survey Subdivisions T. 8 N. R. 2 E. S. L. M.

40.20 Set limestone 24 x 10 x 5/8 ins. 18 ins. in ground for 1/4 sec. cor. marked 1/4 on N. face and mound of stones 2 ft. high 4 ft. base alongside pits in practicable

44.30 Clear brush.

57.00 Crest of ridge bears N. & S.

80.40 Cor. to secs. 26, 27, 34 & 35. Level high rolling hills. Soil 4" slate rocky. Timber oak & aspen brush. 34.30 chs

---

North bet. secs. 26 & 27 Var 17° 40' E

along west slope of mountain

40.00 Set stone 20 x 12 x 7/8 ins. 15 ins. in ground for 1/4 sec. cor. marked 1/4 on N. face and mound of stones 2 ft. high 4 ft. base alongside pits in practicable

79.00 Top of mountain bears N. & S.

80.00 Set limestone 18 x 6 x 5/8 ins. 12 ins. in ground for cor. to secs. 22, 26, 27 & 35 marked 2 notches on

Survey, Subdivisions
T. 8 W. R. 2 E. S. L. M.

S. 2 on E. ~~face~~ edges and raised a mound of stones 2 ft. high 4 ft. base alongside, pits impracticable

Land mountainous
Soil 4" rate rocky.
No timber.

July 29" 1887

East on random line bet. secs. 23 & 26
Var. 17°40' E.

10.00 set temporary ¼ sec. cor.
10.36 Intersect N. & S. sec. line 58 lks. S. of cor. to secs. 23, 24, 25 & 26
Thence I run S. 89°35' W. on true line bet. secs. 23 & 26 same va.
15.00 Crest of ridge bet. N.W. & S.E.
15.18 set blue limestone 16 x 12 x 11 ins. 10 ins. in ground for ¼ sec. cor. marked ¼ on N. face and raised a mound of stone 3 ft. high 5½ ft. base alongside pit impracticable.
16.00 Wash ors. S.E.
17.00 Enter brush and ascend
18.40 lean brush.

Surry, Subdivisions
T. 8 N. R. 2 E. S. L. M.

80.36	Cor. to secs. 22, 23, 26 & 27. Land rolling Soil 4" rate rocky Timber, oak brush on 26. chains
	North bet. secs. 22 & 23. Var. 17°40' E.
	along the crest of a mountain
25.00	descend.
31.00	enter brush.
40.00	set sandstone 20 x 13 x 7 ins. 15 in ground for ¼ sec. cor. marked ¼ on W. face, and raised a mound of stone 2 ft. high 3½ ft. base, alongside pits impracticable.
48.00	Wash dr. S.E.
62.00	lean brush.
71.00	Crest of ridge bet. N.W. & S.E.
80.00	set boulder 20 x 12 x 7 ins. 15 ins. in ground for cor. to secs. 14, 15, 22 & 2 marked 3 notches on S. 2 on E. edge and raised a mound of stone 2 ft. high 4½ ft. base alongside pits impracticable

Surry
T. 8 N.

	Land hi
	Soil 4
	Timb
	dis.
	East on ra
	Va
0.00	set temp
20	Intersect
	S. of cor.
	S. 89°44' W.
	14 & 23
3.00	enter bru
0.10	set boul
	ground
	¼ on N.
	mound
	base alon
4.00	lean bru
0.20	Cor. to sec
	Land
	Soi
	Tim
	on 61.00 dis.

Survey, Subdivisions
T. 8 N., R. 2 E. S. L. M.

Land high mountains.
Soil 4" rate, rocky.
Timber, oak brush on 31.00 chs.

East on random line bet. secs. 14 & 23
Var. 17°40' E.

0.00 set temporary ¼ sec. cor.
.20 Intersect N. & S. sec. line 38 lks. S. of cor. to secs. 13, 14, 23 & 24.
Thence I run
~~N.~~ S. 89°44' W. on true line bet. secs. 14 & 23 with same va.
3.00 enter brush.
0.10 set boulder 12 x 10 x 8 ins. in ground for ¼ sec. cor. marked ¼ on N. face and raised a mound of stones 2 ft high 4 ft base alongside, pits impracticable
4.00 leave brush and ascend.
0.20 Cor. to secs. 14, 15, 22 & 23.
Land rolling.
Soil 4" rate
Timber oak and aspen brush on 61.00 chs.

July 30 1887

Survey Subdivisions
T. 8 N. R. 2 E. S. L. M.

North bet. secs. 14 & 15
Var. 17°40' E.

17.00 Enter pines.
23.00 point of ridge bri. S.W.
34.60 leave pines.
40.00 set sandstone 17×10×6 ins. 12 in
in ground for ¼ sec. cor. marked
¼ on W. face and raised a
mound of stones 1½ ft. high
4 ft. base alongside pits impractic
57.30 Creek 8 lks wide flows N. E.
80.00 set limestone 26×18×2 ins. 16 in
in ground for cor. to secs. 10, 11
14 & 15 marked 4 notches on S.
2 on E. ~~faces~~ edges and raised a
mound of earth 3 ft. high 6 f
base alongside pits impractic
Land rolling
Soil 4" rate.
Timber pine; and aspen
on 40.30 chs.

East on random line bet. secs. 11 & 14
Var. 17°40' E.

40.00 set temporary ¼ sec. cor.
80.12 Intersect N. & S. sec. line 32 l

BOOK-A-2

Surv
T. 8 N

N. of cor. to
Inn N. 8
secs. 11 & 14
00 Crest of m
06 set lime
for ¼ sec. c
raised a m
4½ ft base
ticable
00 enter bru
30 Creek 7 lk
12 Cor. to secs
Sa
So
Vin
on 33.00 ch

North b
along the
00 set sand
ground
on W. face
of stones
side pi
30 Enter pi

Survey Subdivisions
T. 8 N. R. 2 E. S. L. M.

N. of cor. to secs. 11, 12, 13 & 14 Thence
I run N. 89°46' W. on true line bet.
secs. 11 & 14 with same var.

.00 Crest of ridge brs. N.E. & S.W. leave pines

.06 set limestone 20 x 11 x 13 ins. 15 ins. in ground
for ¼ sec. cor. marked ¼ on W. face and
raised a mound of stone 2 ft. high
4½ ft base alongside pits impractic-
ticable

.00 enter brush

.30 Creek 7 lks. wide flows N.E.

.12 Cor. to secs. 10, 11, 14 & 15

Land rolling hills.
Soil 4" rate rocky.
Timber oak and aspen brush
on 33.00 chs. Pine on 21.00 chs.

North bet. secs. 10 & 11
Var. 17°40' E.
along the east slope of mountains

.00 set sandstone 18 x 13 x 9 ins. 12 ins. in
ground for ¼ sec. cor. marked ¼
on W. face and raised a mound
of stones 2 ft. high 4½ ft base along-
side pits impracticable

.30 Enter pines.

Survey Subdivisions T. 8 N., R. 2 E. & L. M.

62.00 Iron pins.

80.00 Set limestone 24 x 16 x 6 ins. 18 ins. in ground for cor. to secs. 2, 3, 10 & 11 marked 5 notches on S. and W. faces and raised a mound of stones 1½ ft. high 3½ ft. base alongside pit impracticable.

Land mountainous
Soil 4" rate rocky
Timber pine on 16. 10 chs.

East on random line bet. secs. 2 & 11
Var. 17° 40' E.

40.00 Set temporary ¼ sec. cor.

79.80 Intersect N. & S. sec. line, 12 lks. of cor. to secs. 1, 2, 11 & 12. Thence run N. 89° 55' W. on true line bet. secs. 2 & 11 with same var.

18.50 Enter brush

33.70 Creek 12 lks. wide flows N. 18° E.

39.90 Set sandstone 20 x 13 x 7 ins. 15 ins. in ground for ¼ sec. cor. marked on N. face and raised a mound of stones 2 ft. high 4½ ft. base alongside pit impracticable

Survey Subdivisions
T. 8 N., R. 2 E. S.L.M.

ascend.
8.50 leave brush.
9.80 Cor. to secs. 2, 3, 10 & 11
Land rolling hills.
Soil 4" rate rocky
Timber oak & aspen brush
on 4 a.chs

North bet. secs. 2 & 3
Var. 17°40' E.
along west slope of mountain.
11.00 set boulder 18 x 13 x 4 ins. x 12 ins. in ground for ¼ sec. cor. marked ¼ on W. face and raised a mound of stones 2 ft. high 5 ft. base alongside pits impracticable
13.00 Enter pines.
19.98 Intersect 2d standard Par. N. 78 lks. west of cor. to secs. 34 & 35 which is a limestone set in ground 5 x 13 x 6 ins. above surface marked 2 notches on E. 4 on W. edges letters S.C. on S. face pits N., E. & W. A pine 10 ins. dia. brs. S. 40° W. 72 lks. dist. marked T. 8 N., R. 2 E. S. 3 B.T. no other trees

Survey Subdivisions

T. 8 W. R. 2 E. S. L. M.

standing; the timber having been felled.

I set limestone 24×18×6 ins. 18 in ground for closing cor. to secs. 2 & 3 marked 2 notches on E. 4 on W. edge letters C.C. on S. face, dug pits 18×18×12 ins. S.E. & W. 5½ ft. dist. and raised a mound of stones 2 ft. high 4 ft. base alongside

Land mountainous.

Soil 4" rate, rocky.

Timber, pine on 17.00 chs

From the cor. to secs. 3, 4, 33 & 34 on S. boundary of this township which was reestablished by me as a contingent contract 156, I run north to secs. 33 & 34

Var. 17°40' E.

3.00 enter brush.

40.00 set limestone 24×13×6 ins. 18 ins. in ground for ¼ sec cor marked ¼ on W. face and raised a mound of stones 2 ft. high 3½ ft base alongside; pits impracticable

Surv

T. 8

2.80 lean brus

4.00 Crest of m

0.00 set lim

ground f

34 marke

edges and

stones 2½ f

side; pits

Land

Soil

Timb

East on va

V

0.00 set temp

9.94 Intersect

cor. to secs.

West on

1.50 Enter brus

7.30 creek 10 lks w

.97 set boulc

ground f

on W. face

of stones

alongsi

1.50 lean brus

Survey, Subdivisions
T. 8 N. R. 2 E. S. L. M.

.80 lean brush.
4.00 Crest of mountain bs. N.W. + S.E.
0.00 set limestone 14×12×10 ins. 9 ins. in ground for cor. to secs. 27, 28, 33 + 34 marked 1 notch on S. 3 on E. edges and raised a mound of stones 2½ ft. high 5 ft. base alongside; pits impracticable
Land high + rolling
Soil 4" rate.
Timber oak brush on 39.80 ch.

East on random line bet. secs. 27 + 34
Var. 17°40' E.
.00 set temporary ¼ sec. cor.
.94 Intersect N. + S. sec. line at the cor. to secs. 26, 27, 34 + 35. Thence I run West on true line bet. secs. 27 + 34
.50 Enter brush.
.30 Creek 10 lks wide flows S.
.97 set boulder 20×6×6 ins. 15 ins. in the ground for ¼ sec. cor. marked ¼ on N. face and raised a mound of stones 2 ft. high 4 ft base alongside, pits impracticable
.50 lean brush.

Survey Subdivisions
T. 8 N. R. 2 E. S. L. M.

79.94	Cor. to secs. 27, 28, 33 & 34
	Land rolling hills.
	Soil 4" rate.
	Timber, aspen brush on 51.00 drains.
	North bet. secs. 27 & 28
	Var. 17°40' E.
26.00	enter brush.
40.00	set limestone 26 x 12 x 3 ins. 18 in ground for ¼ sec. cor. marked ~~marked~~ ¼ on W. face and raised a mound of stones 1½ ft. high 3 ft. base alongside pits impracticable
48.30	Creek 9 lks. wide flows. S.E.
77.50	lean brush.
80.00	set boulder 16 x 16 x 14 ins. 10 ins. in ground for cor. to secs 21, 22, 27 & 28 marked 2 notches on S. 3 on E. edges, and raised a mound of stone 2 ft. high 5 ft. base alongside pits impracticable
	Land rolling
	Soil 4" rate
	Timber aspen & oak brush 51.50 chs.

	East on va
0.00	set temp
08	Intersect
	N. of cor. to
	I run N.
	secs 22 &
	descend.
00	enter bru
0.04	set boul
	for ¼ sec.
	and raise
	high 4 ft.
	impract
4.30	creek 6 l
00	lean bru
08	Cor. to sec
	L
	So
	Tim
	chs.
	North be
	Va
	ascend.
0.00	Crest of

Survey Subdivisions
T. 8 N. R. 2 E. S. L. M.

East on random line bet secs. 22 & 27
Var. 17°40' E.

0.00 set temporary ¼ sec. cor.
0.08 Intersect N. & S. sec. line 67 lks. N. of cor. to secs. 22, 23, 26 & 27 Thence I run N. 89°31' W. on true line bet. secs 22 & 27 with same va. descend.
0.00 Enter brush.
0.04 set boulder 18 x 9 x 8 ins. 12 ins. in ground for ¼ sec. cor. marked ¼ on N. face and raised a mound of stones 2 ft. high 4 ft. base alongside, pits impracticable.
4.30 Creek 6 lks. wide flows S.
0.00 lean brush.
0.08 Cor. to secs. 21, 22, 27 & 28
Land rolling.
Soil 4" rate rocky.
Timber, aspen brush, on 50.0 chs.
Aug 1st 1887

North bet. secs. 21 & 22
Var. 17°40' E.
ascend.
0.00 Crest of ridge br. S.W. & N.E.

Survey, Subdivisions
T. 8 N. R. 2 E. S. L. M.

set boulder 18×11×9 ins. 12 ins. in ground for ¼ sec. cor. marked ¼ on N face and raised a mound of stones 2 ft. high 3½ ft. base alongside; pits impracticable

59.00 Enter pines.

68.50 leave pine.

80.00 set limestone 20×6×6 ins. 15 ins. in ground for cor. to secs 15, 16, 21 & 22 marked 3 notches on S. 3 on E. ~~faces~~ edges and raised a mound of stones 2 ft. high 4½ ft. base alongside; pits impracticable

Land rolling
Soil 4" rate.
Timber pine on 9.50 chs.

East on random line bet. secs. 15 & 22
Var 17°40' E.

40.00 set temporary ¼ sec. cor.

80.27 Intersect N. & S. sec. line at the cor. to secs. 14, 15, 22 & 23. Thence W. on true line bet. secs. 15 & 22 with same va.

40.13 set boulder 24×16×13 ins. 18 ins. in

Survey, Subdivisions
T. 8 N. R. 2 E. L. M.

ground for ¼ sec. cor. marked ¼ on N. face and raised a mound of stone 2 ft. high 4½ ft. base alongside, pits impracticable. Cor. is on crest of ridge bes. N. & S.W. descend.

27 Cor. to secs. 15, 16, 21 & 22.

Land mountainous
Soil 4" rate rocky,
No timber

North bet. secs. 15 & 16
Var. 17°40' E

5.00 Enter brush

.00 set boulder 19 × 8 × 7 ins. 12 ins. in ground for ¼ sec. cor. marked ¼ on W. face and raised a mound of stones 2 ft. high 4½ ft. base alongside, pits impracticable.

.00 set sandstone 24 × 19 × 3 ins. 18 ins in ground for cor. to secs. 9, 10, 15 & 16 marked 4 notches on S. 3 on E. edge and raised a mound of stone 2 ft. high 5½ ft. base alongside.
pits impracticable

Survey Subdivisions
T. 8 N. R. 2 E. S. L. M.

Land rolling
Soil 4" rate, rocky
Timber oak & laurel brush
on 75.00 chs.

East on random line bet. secs. 10 & 15
Var. 17°40' E.

40.00 set temporary ¼ sec. cor.
80.36 Intersect N. & S. sec. line 69 lks.
North of cor. to secs. 10, 11, 14 & 15
Thence I run N. 89°30' W. on true
line bet. secs. 10 & 15 with same va
ascend.
38.70 Crest of mountain bet. N. & S.
40.18 set boulder 18x12x6 ins. 12 ins. in ground for
sec. cor. marked ¼ on N. face and rai
a mound of stones 2 ft. high 5 ft base
alongside; pits impracticable
56.50 Enter brush.
80.36 Cor. to secs. 9, 10, 15 & 16
Land mountainous.
Soil 4" rate rocky.
Timber oak & laurel brush
on 23.80 chs.

North bet. secs. 9 & 10
Var. 17°40' E.

Surv
T. 8

over rollin
.00 Enter pi
.00 set sand
ground
on W. face
of stones
alongsid
a pine 12
dist. mark
limit
2.00 lean p
.00 set sand
ground
marked
and rai
1½ ft hig
pits m
Land
Soil
Timb
on 80.00 chs

East on ra

.00 set temp
.76 Intersect

Survey, Subdivisions
T. 18 N. R. 2 E. S. L. M.

ow rolling ground
.00 Enter pine grove.
.00 Set Sandstone 24 x 16 x 4 ins. 18 ins. in ground for 1/4 sec. cor. marked 1/4 on W. face and raised a mound of stone 2 ft high 8 ft. base alongside pits impracticable a pine 12 ins. dia. bears S. 60° W. 37 lks. dist. marked 1/4 S. B. T. no other ins limit
.00 Leave pine and enter brush.
.00 Set Sandstone 16 x 6 x 6 ins. 12 ins. in ground for cor to secs. 3, 4, 9 & 10 marked 5 notches on S. 3 on E. edges and raised a mound of stone 1½ ft high 3½ ft. base alongside pits impracticable.
Land rolling.
Soil 4" rate, rocky.
Timber, pine- and oak brush
ow 80.00 chs. Surv. 2d 1887

East on random line bet. secs. 3 & 10
Var 17° 40' E.
.00 Set temporary 1/4 sec. cor.
.76 Intersect W. & S. sec. lines 31 lks.

Survey, Subdivisions
T. 18 N., R. 2 E., S. L. M.

North of cor. to secs. 2, 3, 10 & 11. Thence
I run N. 89° 47' W. on true line bet.
secs. 3 & 10 with same no.
ascend.

39.84 set limestone 17 x 13 x 6 ins. 12 ins. in
ground for 1/4 sec. cor. marked 2
on N. face and raised a mound
of stones 2 ft. high & 4 ft. base along
side. pits impracticable

79.76 Cor. to secs. 3, 4, 9 & 10
Land rolling & mountainous
Soil 4" sandy,
No timber

North bet. secs. 3 & 4.
Var. 17° 40' E.
over rocky rolling ground
40.00 set limestone 26 x 16 x 3 ins. 18 ins.
ground for 1/4 sec. cor. marked 1/4
on W. face and raised a mound
of stones 2 ft. high 4 1/2 ft. base
alongside. pits impracticable
67.30 Enter pine
81.24 Intersect 2d Standard Par. N.
74 lks. west of cor. to secs.

Survey, Subdivisions
T. 8 N. R. 2 E. S. L. M.

33 & 34, which is a limestone firmly set 4x11x10 ins above ground, marked 3 notches on E. & W. ~~faces~~ edges letters S. C. on S. face pits N., E. & W. No bearing trees left standing. I set a sandstone 14x12x10 ins 8 ins. in ground for closing cor. to secs. 3 & 4 marked 3 notches on E. & W. edges letters C. C. on S. face. dug pits 18x18x12 ins. S., E. & W. 5½ ft. dist.

Land rolling hills
Soil 4" rate rocky.

Timber, pine, of which the greater portion has been felled, with an undergrowth of laurel & oak brush. Pine on 13.94 chs.

From the cor. to secs. 4, 5, 32 & 33. on S. boundary of this Tp. which was reestablished by me ~~under~~ as a contingent to contract 156. I run N. bet Secs 32 & 33.

Var. 17°40' E.

through a grove of aspens.

Survey Subdivisions
T. 8 N. R. 2 E. S. L. M.

39.20	Creek 7 lks. wide flows N.W.
40.00	set limestone 20×12×6 ins. 15 ins. ground for ¼ sec. cor. marked ¼ on W. face and raised a mound of stones 2 ft. high 3½ ft. base alongside. pits impracticable
53.75	lean aspens.
80.00	set sandstone 24×6×4 ins. 18 ins. ground for cor to secs. 28, 29, 32 & 33 marked 1 notch on S. 4 on E. edge and raised a mound of stone 3 ft. high 5½ ft. base alongside. pits impracticable. Land rolling & broken. Soil 4" rate rocky. Timber aspen on 53.75 ch

East on random line bet secs. 28 & 33
Var. 17°40' E.

40.00	set temporary ¼ sec. cor.
80.36	Intersect N. & S. sec. line 64 lks N. of cor to secs. 27, 28, 33 & 34 Thence I run N. 89°33' W on true line bet. secs. 28 & 33 with. Same ra.

Survey
T. 8 N.

ascend
Crest of m
set limes
ground fo
on N. face
of stone 2
alongside
Cor. to secs.
Lan
Soil 4
No t

North bet
Enter pi
set boula
ground f
on W. face
of stones
alongsid
a pine 18 in
marked
bes. N. 52°
S. B. T.
lean pi

Survey Subdivisions
T. 8 N. R. 2 E. S. L. M.

ascend
00 Crest of ridge bes. N.W. & S.E.
18 set limestone 14x10x10 ins. 10 ins. in ground for 1/4 sec. cor. marked 1/4 on N. face and raised a mound of stone 2 ft. high 3 1/2 ft. base alongside, pits impracticable
36 Cor. to secs. 28, 29, 32 & 33.
Land rolling and rough.
Soil 4" rate rocky,
No timber.

North bet. secs. 28 & 29
Var. 17°40' E.

00 Enter pine
00 set boulder 18x17x4 ins. 12 ins. in ground for 1/4 sec. cor. marked 1/4 on W. face and raised a mound of stones 2 ft. high 3 1/2 ft. base alongside, pits impracticable a pine 18 ins. dia bes. N. 76° W. 28 lks. marked 1/4 S. B. T. a pine 15 ins. dia bes. N. 52° E. 42 lks dist marked 1/4 S. B. T.
30 leave pine

Survey Subdivisions
T.8 N.R.2 E.S.L.M.

74.00	Crest of mountain bks. N.W. S.E.
80.00	set limestone 18×8×8 ins. 12 ins. in ground for cor. to secs. 20, 21, 28 & 29 marked 2 notches on S. 40 E. edges and raised a mound of stones 2 ft. high 4 ft. base alongside pits impracticable
	Land high & rolling.
	Soil 4" rate rocky.
	Timber pine on 46.30 chs.
	East on random line bt. secs. 21 & 28
	Var. 17°40' E.
40.00	set temporary ¼ sec. cor.
80.00	Intersect N. & S. sec. line. 51 lks N. of cor. to secs. 21, 22, 27 & 28 Thence I run N. 89°38' W. on true line bt. secs. 21 & 28. same on ascend.
32.00	point of ridge bks N.E.
40.00	set limestone 20×14×6 ins. 15 ins. in ground for ¼ sec. cor. marked on N. face and raised a mound of stones 2 ft. high 4½ ft. base

Surv

T.8 N

	alongside
1.20	wood road,
	along N.
00	Cor. to secs
	Land
	Soil
	No
	North bet.
	descend.
00	enter aspe
20	Creek 7 lk
00	wood road
00	set limes
	for ¼ sec co
	and raise
	2 ft. high 3
	pits imp
7.75	lean asp
00	set limest
	for cor. to se
	3 notches a
	raised a
	high 6 ft.

Survey, Subdivisions
T. 8 N. R. 2 E. S. L. M.

alongside, pits impracticable
1.20 wood road, or trail course N.W. & S.E.
along N. slope of mountain
0.00 Cor. to secs. 20, 21, 28 & 29
Land mountainous.
Soil 4" rate rocky.
No timber
Aug. 3d 1887

North bet. secs. 20 & 21
Var. 17°40' E

descend.
00 enter aspens & scattering pines
20 Creek 7 lks. wide flows N. W.
00 wood road along creek.
00 set limestone 20 x 8 x 8 ins. 15 ins. in ground
for 1/4 sec cor marked 1/4 on W. face
and raised a mound of stones
2 ft. high 3 1/2 ft. base alongside
pits impracticable
7.75 lean aspen & pine
00 set limestone 24 x 8 x 6 ins. 18 ins. in ground
for cor. to secs. 16, 17, 20 & 21 marked
3 notches on S. 4 on E. ~~face~~ edges and
raised a mound of stones 2 ft.
high 6 ft. base alongside

Survey Subdivisions
T. 8 N. R. 2 E. S. L. M.

	pits impracticable.
	Land rolling hills.
	Soil 4" rate, rocky.
	Timber aspen and pine
	39.75 chs.
	East on random line bet. secs. 16 &
	Var. 17°40' E
40.00	set temporary ¼ sec. cor.
79.60	Intersect W. & S. sec. line 48
	N. of cor. to secs. 15, 16, 21 & 22
	Thence I run N. 89°39' W. on true
	bet. secs. 16 & 21 with same
	over rocky ground.
39.80	set sandstone 14 x 14 x 11 ins 10 in
	in ground for ¼ sec. cor.
	marked ¼ on N. face and ra
	a mound of stones 2½ ft. hig
	5 ft. base alongside, pits impractic
64.00	Crest of ridge bis. N. & S.
79.60	Cor. to secs. 16, 17, 20 & 21
	Land rough & broken.
	Soil 4" rate rocky.
	No timber.
	North bet. secs. 16 & 17
	Var. 17°40' E

Surv

T. 8 N.

	along ves
00	enter bru
00	set bould
	ground f
	¼ on N. fac
	of stones 2
	alongsid
00	set limes
	ground f
	marked
	~~face~~ edges an
	stone 2 ft.
	side; pits
	Land
	Soil
	Timber
	East on rand
	V
00	set tempor
90	Intersect
	S. of cor. to
	S. 89°46' W. on
	with sam
60	enter brus

Survey, Subdivisions
T. 18 N. R. 2 E. S.L.M.

along met. slope of ridge
00 enter brush.
00 set boulder 22x18x7 1/2 ins. in
ground for 1/4 sec. cor. marked
1/4 on N. face and raised a mound
of stones 2 ft. high & 2 ft. base
alongside; pits impracticable.
00 set limestone 18x9x9 1/2 ins. in
ground for cor. to secs. 8, 9, 16 & 17
marked 4 notches on S. & on E.
~~faces~~ edges and raised a mound of
stone 2 ft. high 4 ft. base along=
side; pits impossible
Land Mountainous.
Soil 4" rate rocky,
Timber brush on 14.00 chs.

East on random line bet. secs. 9 & 16
Var. 17° 40' E.
00 set temporary 1/4 sec. cor.
90 Intersect N. & S. sec. line 32 lks.
S. of cor. to secs. 9, 10, 15 & 16. Thence
S. 89° 46' E. on true line bet. secs. 9 & 16
with same m.
60 enter brush.

Sunny Subdivisions
T. 8 N. R. 2 E. S. L. M.

39.95	set boulder 18 x 8 x 7 ins. 12 ins. in ground for 1/4 sec. cor. marked on N. face and raised a mound of stones 2 ft. high 3 1/2 ft. base alongside, pits impracticable
43.50	lean brush and ascend
67.00	Crest of ridge N. & S.
79.90	Cor. to secs. 8, 9, 16 & 17.
	Land rolling & broken
	Soil 4" rate, rocky.
	Timber, oak brush, on 38.90
	Aug. 4" 1887
	North bet. secs. 8 & 9.
	Var. 17°40' E.
	along west slope of mountain through dense brush.
40.00	set boulder 20 x 10 x 9 ins. 15 ins. in ground for 1/4 sec. cor. marked 1/4 on W. face and raised a mound of stones 2 ft. high 4 1/2 ft. base alongside, pits impracticable.
68.00	Crest of mountain bes N.W. & S.E. lean brush.
80.00	set boulder 17 x 11 x 10 ins. 12 ins. in ground for cor. to secs. 4, 5, 8 & 9.

BOOK-A-2

Sunn
T. 8 C

marked
edges, ra
stones, 3 f
alongsid
Land ro
Soil
Timber
on 68.00

East on
.00 set temp
.42 Intersect
N. of cor.
run N. 8
secs. 4 &
Over ro
.71 set san
in gro
ked 1/4 o
a mon
4 ft. base
practi
ascend.
.42 Cor. to

Survey, Subdivisions
T. 8 N., R. 2 E. S. L. M.

marked 5 notches on S. 4 on E. edges, raised a mound of stones, 3 ft. hight 5½ ft. base alongside, pits impracticable
Land rough mountains.
Soil 4" rate, very rocky.
Timber oak and laurel brush.
on 68.00 dis.

East on random line bet. secs. 4 & 9
Var. 17°40' E.

.00 set temporary ¼ sec. cor.
.42 Intersect N. & S. sec. line 20 lks. N. of cor. to secs. 3, 4, 9 & 10 Thence I run N. 89°51' W. on true line bet. secs. 4 & 9 with same va.
Over rolling ground
.71 set sandstone 22 x 8 x 4 ins. 16 ins. in ground for ¼ sec. cor. marked ¼ on N. face and raised a mound of stones, 2 ft. high 4 ft. base alongside, pits impracticable.
ascend.
.42 Cor. to secs. 4, 5, 8 & 9.
Land rolling & rocky

Survey Subdivisions
T. 8 N. R. 2 E. S. L. M.

soil 4" rate,
No Timber.

North bet. secs. 4 & 5
Var. 17°40' E.

descend through laurel brush
40.00 set limestone 20 x 14 x 11 ins. 15 ins.
in ground for ¼ sec. cor. mar-
ked ¼ on W. face and raised
a mound of stone 2 ft. high
ft. base alongside; pits im-
practicable.
48.00 cover aspen brush.
80.56 Intersect 2d Standard Cor. N.
67 lks. west of cor. to secs. 32 & 3
which is a limestone, firmly
set, 6 x 19 x 11 ins. above ground
marked 4 notches on E., 2 on
edges letters S.C. on S. face, pit
N., E. & W. of stone set a limestone
18 x 9 x 7 ins. 12 ins. in ground for closing
to secs. 4 & 5 marked 4 notches
on E. 2 on W. edges letters C.C. on
S. face and raised a mound
of stone 2 ft high 4½ ft. base

Surv
T. 8

alongside
Fa
Soi
Timb
80.56

From the
S. bound
reestabli
contract
North

Though
52 a pine 16
00 set lime
ground
on W. face
of stone
alongside
2.00 lean pin
2.20 Creek 8 l
00 set lim
ground
marked
and rai
2 ft. high

Survey, Subdivisions
T8 N. 12 E. S. L. M.

alongside pits impracticable.
Land rolling.
Soil 4" rate ricky.
Timber = aspen brush on
80.56 chs.

From the cor. to secs. 5, 6, 31 & 32 on
S. boundary of Tp. which was
reestablished by me as a contingent to ~~[illegible]~~
contract 156: I run;
North bet. secs. 31 & 32
Var. 17°40' E.
Though pine & aspen timber
52 a pine 16 ins. dia.
.00 Set limestone 22 x 16 x 8 ins. 15 ins. in
ground for ¼ sec. cor. marked ¼
on W. face and raised a mound
of stones 2 ft. high 5 ft. base
alongside pits impracticable.
.00 lean pine.
.20 Creek 8 lks. wide flows N.W.
.00 Set limestone 24 x 6 x 6 ins. 18 ins. in
ground for cor. to secs. 29, 30, 31 & 32
marked 1 notch on S. 5 on E. edge
and raised a mound of stones
2 ft. high 4 ft. base alongside

pits impracticable.
Land rolling & rough.
Soil 4" rate.
Timber, pine and aspen.
on 72.00 chs.

East on random line bet. secs. 29 & 32
Var. 17°40' E.

40.00 set temporary ¼ sec. cor.
80.16 Intersect N. & S. sec. line 64 lks
N. of cor. to secs. 28, 29, 32 & 33.
Thence I run N. 89°33' W. on true
line bet. secs. 29 & 32, same va
23.00 enter aspen brush.
40.08 set boulder 20 x 8 x 6 ins. 15 ins. in
ground for ¼ sec. cor. marked
on N. face and raised a mound
of stone 2 ft. high 4½ ft. base along
side, pits impracticable
80.16 Cor. to secs. 29, 30, 31 & 32.
Land rolling hills.
Soil 4" rate.
Timber = aspen brush on 57.16 ch
Aug. 5" 1887

West on random line bet. secs. 30 & 31
Var. 17°40' E.

.00 set tempor
.36 Intersect W.
lks. N. of c
which is a
set, 8 x 10 x
marked 1
No trac
Thence I
line bet. s
descend.
.50 enter pi
.36 set boul
ground f
on N. fac
ins. E. & W.
.00 creek 11 lk
.00 enter s cu
2.30 creek 8 l
4.00 leave asp
.36 Cor to sec
Lan
Soi
Tim
74.86
North

Survey, Subdivisions
T. 18 N., R. 2 E., S. L. M.

.00 set temporary ¼ sec. cor.
.36 Intersect N. boundary of Tp. 29.
lks. N. of cor. to secs 25, 30, 31 & 36
which is a limestone, finely
set 8 x 10 x 8 ins. also ground
marked I notch on S. side N. ~~edges~~
No trees of mound or pit.
Thence I run N. 89° 48' E. on true
line bet. secs. 30 & 31. same ru.
descend.
.50 enter pines.
.36 set boulder 18 x 8 x 5 ~~ins~~ x 12 ins. ins
ground for ¼ sec. cor. marked ¼
on N. face, and dug pit 18 x 18 x 12
ins. E. & W. 5½ ft. dist.
.00 creek 11 ~~lks~~ wide flows N.
.50 enter & cutting aspens.
2.30 creek 8 lks. wide flows N.W.
4.00 lose aspens.
.36 Cor to secs. 29, 30, 31 & 32.
Land rolling hill.
Soil 4" mtn.
Timber pine & aspen on
74.86 chs.

North bet. secs. 29 & 30

Survey, Subdivisions
T. 8 N. R. 2 E. S. L. M.

Var. 17°40' E.

ascend.

8.00 Enter pine and ascend.

20.00 Crest of ridge bes. due N.

40.00 set boulder 20 x 6 x 6 ins. 15 ins. in ground for ¼ sec. cor. mark ¼ on W. face, and raised a mound of stone 2 ft. high 4 ft. base alongside pits impracticable

Through dwarf cedars.

80.00 set limestone 20 x 11 x 9 ins. 15 ins. in ground for cor. to secs. 19, 20, 29 & marked 2 notches on S. 5 on E. Edges and raised a mound of stones 2 ft. high 4½ ft. base alongside; pits impracticable

Land mountainous

Soil 4" rate rocky.

Timber, pine aspen & dwarf ced. on 72.00 lbs.

East on random line bet. secs. 20 &

Var. 17°40' E

40.00 set temporary ¼ sec. cor

79.85 Intersect cor. to secs. 20, 21, 28 & 29

Survey
T. 8 N.

Thence Ins
bet. secs. 2
ascend.
00 Crest of ri
descend.
00 Enter brus
93 set limes
ground fo
on N. face
of stones
alongside,
00 leave brus
50 Crest of r
85 Cor. to sec
Land
Soil
Timber
on 20 d

West on ran
(
00 set temp
48 Intersect
57 lks. N.
& 30, which
firmly s

Survey, Subdivisions
T. 8 N. R. 2 E. S. L. M.

Thence I run - West on true line bet. secs. 20 & 29, same va. ascend.

00 Crest of ridge brs. N. W. & E. descend.

00 Enter brush.

93 set limestone 18 x 9 x 5 ins. 12 ins. in ground for 1/4 sec. cor marked 1/4 on N. face and raised a mound of stones 2 ft. high 5 1/2 ft. base alongside, pits impracticable

00 leave brush & ascend.

50 Crest of ridge brs. N. & S.

85 Cor. to secs. 19, 20, 29 & 30.

Land rolling.
Soil 4" rate, rocky
Timber, Aspen & oak brush on 20 ins.

West on random line bet. secs. 19 & 30
Var 17°40' E.

00 set temporary 1/4 sec. cor.

48 Intersect W. boundary of Tp. 57 lks. N. of cor. to secs. 19, 24, 25 & 30, which is a sandstone firmly set. 6 x 11 x 7 ins above

Survey, Subdivisions
T.8 N.R.2 E. S.L.M.

ground, marked 2 notches
on S. 4 on N. ~~face~~ edges. No traces
of pits mound or bearing trees
Thence Trun.- N. 89°35' E on
true line bet. secs. 19 & 30 with
same va.
descend through dense brush
38.48 set sandstone, 16 x 12 x 8 ins. 10 ins
in ground for ¼ sec. cor. mark
¼ on N. face and raised a
mound of stone 2 ft. high 4 ft
base alongside, pits impractical
42.30 Creek 15 lks. wide flows N.
43.00 road to saw mill runs along cr
ascend.
78.48 Cor. to secs. 19, 20, 29 & 30
Land rolling & rough
Soil 4" rate.
Timber pine, aspen & cedar, of which
the greater part has been felled
78.48 chs.

North bet. secs. 19 & 20
Var. 17°40' E.
along the crest of mountain, bet
N. & S. through scattering pine

Survey, Subdivisions
T. 8 N. R. 2 E. S. L. M.

1.00 Set limestone 18 x 10 x 10 ins. 12 ins. in ground for ¼ sec. cor. marked ¼ on W. face and raised a mound of stone 2 ft. high 5 ft. base alongside. Pits impracticable

4.00 descend.

2.00 Set boulder 20 x 10 x 4 ins. 15 ins. in ground for cor. to secs. 17, 18, 19 & 20 marked 3 notches on S. 500 E. edges and raised a mound of stone 2½ ft. high 5 ft. base alongside. Pits impracticable.

Land mountainous.

Soil 4" rate rocky.

Timber, scattering, pine, aspen & cedar, which has been culled over for lumber and much injured by forest fire.

Aug 6" 1887

East on random line bet. secs. 17 & 20

Var. 17° 40' E.

0.00 Set temporary ¼ sec. cor.

0.16 Induced W. & S. sec. line 21 lks. S. of cor. to secs. 16, 17, 20 & 21. Thence

	I run - S. 89°51' W. on true line bet. secs. 17 & 20, with same va. ascend.
40.08	set limestone, 19 x 8 x 6 ins. 12 ins. ground for ¼ sec. cor. marked ¼ on N. face and raised a mound of stones 2 ft. high 4½ ft. base alongside, pits impracticable
66.70	Creek 10 lks. wide flows N. W.
67.40	Wood road, along creek
74.00	ascend.
80.16	Cor. to secs. 17, 18, 19 & 20.
	Land rolling hills.
	Soil 4" rate rocky.
	No timber.

West on random line bet. secs. 18
Var. 17°40' E.

40.00	set temporary ¼ sec. cor.
78.27	Intersect West boundary of Tp. 67 lks. N. of cor. to secs. 13, 18, 19 & 24.
	Thence I run - N. 89°31' E. on true line bet. secs. 18 & 19 with same va.

	Through
4.16	wood road
5.30	Creek 10 l
72	Creek 8 l
8.27	set boul
	ground f
	N. face a
	stones 2
	side pit
	ascend.
0.50	lean bu
.27	Cor. to sec
	Lan
	So
	Tim
	on 60:
	North be
.40	Creek 12 l
2.30	Wood roa
0.00	set boul
	ground
	on W. fac
	of stone
	alongsi

Survey, Subdivisions
T. 8 N. R. 2 E. S. L. M.

Through brush.

4.16 wood road along creek.

5.30 Creek 10 lks. wide flows N.

8.72 Creek 8 lks. wide flows N.

8.27 set boulder 20 x 8 x 5 ins. 15 ins. in the ground for ¼ sec. cor. marked ¼ on N. face and raised a mound of stones 2 ft. high 5 ft. base alongside pits impracticable ascend.

0.50 lean brush.

.27 Cor. to secs. 17, 18, 19 & 20.

Land rolling hills.
Soil 4" rate rocky.
Timber oak, aspen & laurel brush on 60.50 chs.

North bet. secs. 17 & 18

Var. 17°40' E.

.40 Creek 12 lks. wide runs N. W.

2.30 Wood road along creek.

1.00 set boulder 18 x 13 x 9 ins. 12 ins. in ground for ¼ sec. cor. marked ¼ on W. face and raised a mound of stones 2 ft. high 4½ ft. base alongside, pits impracticable

Survey Subdivisions
T. 8 N. R. 2 E. S. L. M.

80.00 set limestone 20 x 7 x 7 ins. 15 ins. in ground for cor. to secs. 7, 8, 17, 18 marked 4 notches on S. 5 on E. edges, and raised a mound of stones 3 ft. high 5½ ft. base alongside; pits impracticable
Land rolling
Soil 4" rate, rocky.
No timber

East on random line bet. secs. 8 & 17
Var. 17°40' E.

40.00 set temporary ¼ sec. cor.
79.67 Intersect N. & S. sec. line 68 lks. N. of cor. to secs. 8, 9, 16 & 17. Thence I run N. 89°31' W. on true line bet. secs. 8 & 17 same ra.
descend
23.00 Wash drs. S.
39.83 set limestone 24 x 18 x 4 ins. 18 ins. in ground for ¼ sec. cor. marked ¼ on N. face and raised a mound of stones 2 ft. high 4 ft. base alongside, pits impracticable
52.30 Crest of ridge bes. N. & S.

BOOK

Su
T. 8 N

9.67 Cor. to se
Lag
So
No

West on ra
a

0.00 set temp
8.64 Intersect
57 lks. N
which is
8 x 12 x 6 n
ked 4 no
No tra
Thence
true lin
across pr
00 Creek 9 l
2.50 Creek 16 l
64 set lim
ground f
N. face.
E. & W. of
ed a mo
3 ft. base

Survey Subdivisions

T. 8 N. 12 E. S. L. M.

9.67 Cor. to secs. 7, 8, 17 & 18
Land mountainous.
Soil 4" rate rocky.
No timber.

West on random line bet. secs. 7 & 18
Var. 17°40' E.

0.00 set temporary 1/4 sec. cor.

8.64 Intersect West boundary of Tp. 57 lks. N. of cor. to secs. 7, 12, 13 & 18 which is a boulder, firmly set, 8 x 12 x 6 ins above ground marked 4 notches on S. 2 on N. ~~face~~ edges.
No trace of pits or mound.
Thence I run, N. 89°36' E. on true line bet. secs 7 & 18, same ra. across prairie.

.00 Creek 9 lks. wide flows N.

2.50 Creek 16 lks. wide flows N.W.

.64 set limestone 16 x 14 x 5 ins 10 ins. in ground for 1/4 sec. cor. marked 1/4 on N. face. dug pits 18 x 18 x 12 ins. E. & W. of stone 5 1/2 ft. dist. raised a mound of earth 1 1/2 ft. high 3 ft. base alongside

Survey Subdivisions
T. 8 N. R. 2 E. S. L. M.

39.70	Wood road N.W. & S. ascend.
78.64	Cor. to secs. 7, 8, 17 & 18. Land rolling. Soil 2d 8d & 4th rate. No timber
	North bet. secs. 7 & 8 Var. 17°40' E ascend.
40.00	set limestone 16 x 8 x 8 ins. x 10 ins. in ground for ¼ sec. cor. marked on W. face and raised a mound of stones 2 ft. high 4 ft. base alongside, pits impracticable ascend.
80.00	set boulder 24 x 18 x 16 ins. x 18 ins. in ground for cor to secs. 5, 6, 7 & 8 marked 5 notches on S. & E. edges and raised a mound of stones 2½ ft. high 4½ ft. base alongside pits impracticable Land rolling. Soil 4" rate rocky No timber. Aug 8" 1887

Sur

T. 8

	East on rana
	V
0.00	set tempo
9.40	Intersect
	cor. to sec
	W. on true
	same m
7.00	Crest of m
9.70	Set boul
	ground f
	on N. fac
	of stone
	alongside;
3.40	Wash dis.
	ascend.
7.00	Crest of r
9.40	Cor. to se
	Lan
	Soil
	No
	West on ra
0.00	set temp
.76	Intersect

Survey, Subdivisions
T. 8 N., R. 2 E., S. L. M.

East on random line bet. secs. 5 & 8
Var. 17° 40' E.

0.00 Set temporary ¼ sec. cor.
9.40 Intersect N. & S. sec. line at the cor. to secs. 4, 5, 8 & 9. Thence run, N. on true line bet. secs. 5 & 8 with same.
7.00 Crest of mountain bears N. W. & S.
9.70 Set boulder 18 x 11 x 7, 12 ins. in ground for ¼ sec. cor. marked ¼ on N. face and mixed a mound of stone 2 ft. high 5½ ft. base alongside, pit impracticable
3.40 Walk dist. S. E.
ascend.
7.00 Crest of ridge bears N. & S.
9.40 Cor. to secs. 5, 6, 7 & 8

Sand mountainous
Soil 4" rate rocky
No timber

West on random line bet. secs. 6 & 7
Var. 17° 40' E.

0.00 Set temporary ¼ sec. cor.
5.76 Intersect W. boundary of W. 84.46

Survey, Subdivisions
T. 8 N., R. 2 E. S. L. M.

North of cor. to secs. 1, 6, 7 & 12
Thence I run N. 89° 45' E. on true
line bet. secs. 6 & 7 with sun
var.
NW rolling prairie.
18.80 Wood road N. & S.
38.76 Set boulder 18 x 12 x 8 ins. 12 ins. in
ground for 1/4 sec. cor. marked
1/4 on N. face, and pits 18 x 18
ins. E. & W. of stone 5 1/2 ft. dist.
raised a mound of stone 3 ft.
high 3 ft. base alongside.
Record.
78.76 Cor. to secs. 5, 6, 7 & 8.
Land rolling
Soil 2d 3d & 4th rate.
No timber

North bet. secs. 5 & 6
Var. 17° 40' E.
21.00 Crest of mountain bears N. W. & N.
40.00 Set boulder, 20 x 16 x 8 ins. 15 ins. in
ground for 1/4 sec. cor. marked
on N. face and raised a mound
of stone 2 ft. high 4 1/2 ft. base

BOOK-A-219

Survey Subdivisions
T. 8 N., R. 2 E. S. L. M.

alongside, pits impracticable descend.

0.40 Intersect 2d Standard Par. N. 82 lks. west of cor. to secs. 31 & 32 which is a limestone 6 x 9 x 9 ins. above ground marked notch on W. 5 on E. ~~faces~~ edges letters S.C. on S. face pits N., E. & W.

I set a boulder 18 x 12 x 7 ins 12 ins in ground for closing cor. to secs. 5 & 6 marked 1 notch on W. 5 on E. ~~faces~~ edges letters C.C. on S. face and dug pits 18 x 18 x 12 ins. S., E. & W. of Stone 5½ ft. dist. and raised a mound of stone 2 ft. high 4 ft base alongside.

Land rolling
Soil 4" rate, rocky,
No timber
Aug. 9" 1887

598 General Description

T. 8 N. R. 2 E. S. L. M.

This Tp. consists entirely of hig
mountains; which lie in rang
trending N. & S. There is some
pine of good quality along
the sides of the mountains
but the greater part of it ha
been removed. There is a steam
saw mill in the S.W. 1/4 Sec. 30
The Mill in N.E. 1/4 sec. 18 ha
been shut down permanent
There is an old box house i
S.W. 1/4 of Sec. 18 with a garden a
tached, which is said to belo
to Swanson. The house has b
vacant a long time. Ward B
has a cabin in S.W. 1/4 sec. 7.
He has made no improvem
and occupies the premises only
as a herding ranch. There ha
been some mining done in
the N. 1/2 sec. 6 but work is no
suspended.

Arthur F. Benson
U.S. Dep. surveyor.

BOOK-A

U. S. SURVEYOR GE

Salt Lake C

The foregoing fie

Su

Township No. 8 R

of the Salt Lake Mer

Arthur

Under Contract No.

day of Mar

July & Aug

examined, the neces

made, the said field

are hereby approved.

El

U. S. SURVEYOR GENERAL'S OFFICE,

Salt Lake City, Utah, April 24th *1890.*

The foregoing field notes of the .....*survey of the*

Subdivisions

Township No. 8 North *Range No.* 2 East

of the Salt Lake Meridian. Executed by

Arthur F. Benson

Under Contract No. 157 *of the* 10th

day of March *1887, in the months of*

July & August *1887, having been critically examined, the necessary corrections and explanations made, the said field notes, and the surveys they describe are hereby approved.*

Ellsworth Daggett

U. S. Surveyor General for Utah.