14 N 6 W West Bdy

Page 35

Township 14, R.

113

6 134 5

133 132 18

7 131 8

129 130 179

18 178 17

177 176

19 175 20

174 173

30 172 29

171 170

31 169 32

BOOK-A-218

Township 14 N Range 7 West

		113				112		111		109
6	134	5	168			3	156	2	149	1
133	132	180			167			155		148
7	131	8	166			10	154	11	147	12
129	130	179			165			153		146
18	178	17	164			15	152	14	145	13
177		176			163			151		144
19	175	20	162			22	150	23	143	24
174		173			161	126	127	125		142
30	172	29	160			27	124	26	121	25
171		170			159	128		123	120	141
31	169	32	158	33		34	122	35	119	36

This Cier of sections do not exist

BOOK

Township 14. R.

6	5
7	8
18	17
19	20
30	29
31	32

BOOK-A-218

Township 14. N. Range 8. West

6		5		4		3	228	2	219	1	189
							226		217		
7		8		9		10	224	11	216	12	190
							223		215		
18		17		16		15	222	14	214	13	200
							221		23 .235		
19		20		21		22	209	23	212	24	199
							210		241		
30		29		28		27	208	26	240	25	198
							239		238		
31		32		33		34	207	35	237	36	197

Township 15,

6	5	
7	8	
18	17	
19	20	
30	29	
265	266 264	
31 263	32	

BOOK-A-218

Township 15 N Range 7 West



8

BOOK

Township 15 N Ra



BOOK-A-218

Township 15 N Range 8 West



B

Township 1 N Ra

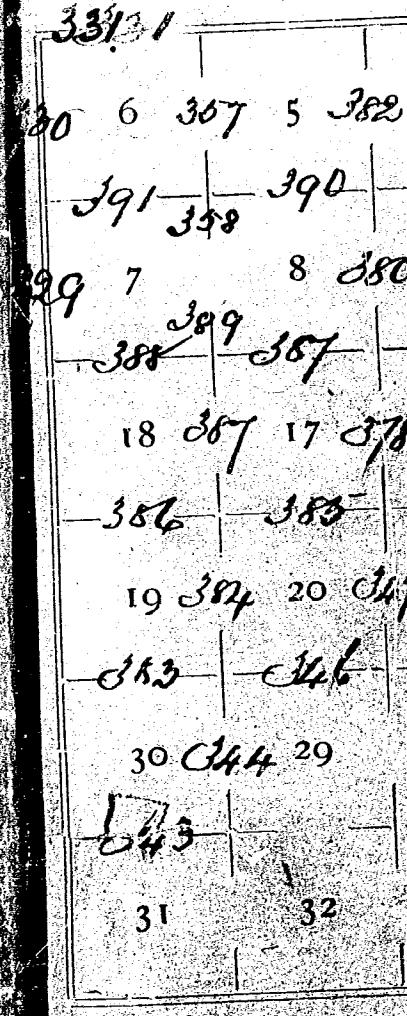

11
1-2

BOOK-A-218

Township 1 N Range 2 East

331					356						
30	6	357	5	382	4	377	3	373	2	369	1
	391	358	390		381		376		372		367
29	7		8	380	9	375	10	371	11	367	12
	388	389	387		379	374	375	370	370		366
	18	387	17	378	16	350	15	352	14	365	13
	386		385		348		351		353		
	19	384	20	347	21		22		23		24
	383		346								
	30	344	29		28		27		26		25
	343										
	31		32		33		34		35		36

Township 2 N.

		457		
409	6	520	5	5
	439	441 439	547	
407	7	437	8	5
	434	434	544	
406	18	432	17	5
	430	429	51	
404	19	428	20	5
	425	424		
403	30	423	29	5
	415	417		
400	31	519	32	

3. Meridian

13

Township 2 N Range 1 East

457 458 459 460 461

409 6 520 5 518 4 505 3 494 2 483 1 455

439 441 439 517 516 504 493 482

407 7 437 8 515 9 503 10 492 11 481 12 45

434 434 514 513 502 491 480

406 18 432 17 512 16 501 15 490 14 479 13 453

430 429 511 510 500 489 478

404 19 428 20 510 21 499 22 488 23 477 24 45

425 424 421 509 498 487 476

403 30 423 29 419 28 497 27 486 26 475 25 450

415 417 507 496 485 474

400 31 519 32 506 33 495 34 484 35 473 36 449

463 465 465

Meridian

BO

Township 3 N.



BOOK-A-218

Township 3 N. Range 1 East

568	569	566	565	564	563
					529
49 6 632	5 622	4 611	3 598	2 586	1
633	631	621	609	597	585 561
7 631	8 620	9 608	10 596	11 584	12 560
540 630	629	619	607	595	583
18 628	17 618	16 606	15 594	14 582	13 539
539 627	626	617	604	593	581
19 625	20 616	21 603	22 592	23 580	24 538
536	624	615	602	591	578
30	29 614	28 601	27 590	26 577	25 53
	623	613	600	589	576
31	32 612	33 599	34 588	35 576	36 534

BOOK A-2

EPORT

led Septem

xamined by John

ranscribed by Jer

ompared by

FIELD

Re

OF THE SU

Northbou

Township No. 1

Range No. 6

SALT LA

UTAH

AS

Edwar

U. S. I

Under his Co

Dated

Survey commenced

Survey Completed

Jan 3

BOOK A-218

REPORT

Filed September 12th 1887

Examined by John H. Campbell Sept 16th 87.

Transcribed by Jennie V. Bowman.

Compared by Jennie V. Bowman & Kate Bowman

FIELD NOTES

OF THE RE SURVEY OF THE

North boundary

OF

Township No. 14 North

Range No. 6 West

OF THE

SALT LAKE MERIDIAN

IN

UTAH TERRITORY.

AS SURVEYED ~~BY~~

Edward H. Foster

U. S. Deputy Surveyor,

Under his Contract No. 143

Dated June 24 1886

Survey commenced May 16 1887

Survey Completed " 16 1887

3 cu 39 dls 00 lks

53.5

NAMES AND DUTIES OF ASSISTANTS

Cyrus L. Johnson	Compassm
William Carr	Chainman
J. V. Smith	Chainman
Fred Olsen	Chainman
H. M. Cromer	Chainman
A. J. Tame	Axeman.
C. C. Leavitt	Axeman.
	Flagman.

BOOK A-
Rese

Northbourn

Survey co
From the c
R. 5 and 6 W.

ground
with stor
side. Gr
West or
betw
Va

No trace
sandst
in the g
marked
raised
side
Ridge
Ravine
No trace
14 x 9 x 8"
cor. to se
with 1 m
edges a
monum
Land.

The old corner was purposely not found Lewis

BOOK A-218

Resurvey

Northboundary T 14 N R 6 W.

Survey commenced May 16, 87
From the cor. to tps 14 & 15 N.
R. 5 & 6 W. which is a sandstone
firmly set in the
ground properly marked
with stone mound along
side. Trim
West on true resurvey line
betw. secs. 1 & 3 E
Var. 18° 15' E.

The old corner was not to be found. Trim

.00 No trace of old cor. set a
sandstone 20×10×7" 15"
in the ground for 1/4 sec cor.
marked 1/4 on N face and
raised a stone mound along
side

.00 Ridge bears N E & S W.

75 Ravine drains S. W.

00 No trace of old cor. set a Cobble
14×9×8" 9" in the ground for
cor. to secs. 1. 2. 35 & 36 marked
with 1 notch on E and 5 on W.
edges and raised a stone
mound alongside.
Land. rolling valley

Resurvey North bound

Soil. 2nd rate gravely
No timber.
Scattering artemisia
undergrowth

West on true resurvey line
betw. secs. 2 and 35
Var. 18° 15' E.

26.75 Ravine drains N.W.

40.00 No trace of old cor. set a sandstone 8×8×8" 6" in the ground for 1/4 sec. cor. marked 1/4 on N face and raised a stone mound alongside.

80.00 No trace of old cor. set a sandstone 20×10×8" 15" in the ground for cor. to secs. 3. 2. 34 & 35. marked with 2 notches E and 4 on W edges dug pits 18×18×12 in each sec. 5 1/2 ft dist, and raised a mound of

Lp 14 N. R 6 W.

earth 2 ft high 4 1/2 ft base alongside
Land. rolling valley
Soil. Grate. gravel
No timber.
Scattering artemisia
and dergrowth.

West on true resurvey line
bitw Secs. 3 and 34
Var. 18° 15' E.

2.00 Road bears N E & S W.
0.00 No trace of old cor. set
a sandstone 10 x 8 x 7".
6" in the ground for 1/4 sec.
Cor. marked 1/4 on N. face
dug pits 18 x 18 x 12". E & W.
of post 5 1/2 ft dist. of stone
and raised a mound
of earth 1 1/2 ft. high 3 1/2 ft
base alongside.
7.50 Wash drains S E. accord
8.50 Road bears N W & S E.
7.00 No trace of old cor. set

Resurvey North bound

a Cobble 12×10×6"8" in the ground for cor. to secs 3. 4. 33 & 34 marked with 3 notches on E & W edges dug pits 18×18×12" in each sec. 5½ ft dist. and raise a mound of earth 2 ft high 4½ ft base alongside land. Rolling valley Soil. Trate gravel. No timber. Scattering artemisia undergrowth

West on true resurvey line bitco. secs. 4 & 33 Var. 18°15' E.

39.00 No trace of old cor. end of resurvey set a sandstone 16×10×8"12" in the ground marked with a cross (+) Land. Rolling Soil Trate. Gravel

BOOK-A-218

T14 N: R 6 West.

No timber May 16-87

General Description

For general Description see Subdivisions of this township.

Edward W. Kober
W. S. dep Surv.

BOOK-

U. S. SURVEYOR (

Salt Lake

The foregoing

North

Township No. 1

of the Salt Lake M

Edwar

Under Contract N

day of Ju

May

examined, the nec

made, the said fiel

are hereby approve

M

BOOK-A-218

U. S. SURVEYOR GENERAL'S OFFICE,

Salt Lake City, Utah, May 19th *188* 8.

The foregoing field notes of the R. *survey of the*

Northboundary

Township No. 14 S *Range No.* 6 W.

of the Salt Lake Meridian. Executed by

Edward W. Kober

Under Contract No. 143 *of the* 24

day of June *1886, in the month of*

May *1887, having been critically*

examined, the necessary corrections and explanations

made, the said field notes, and the surveys they describe

are hereby approved.

William A. Bowman

U. S. Surveyor General for Utah.

BOO

REPORT.

Filed

Examined by

Transcribed by

Compared by

FI

OF THE

Northb

Township No.

Range No.

SALT I

UT

Edwa

U.

Under hi

Dated

Survey commen

Survey Compl

BOOK-A-218 2

REPORT.

Filed September 10th 1887

Examined by John H. Caufe, Sept 16th 87

Transcribed by Jennie V. Bowman

Compared by Jennie V. Bowman & Kate Bowman

FIELD NOTES

OF THE SURVEY OF THE

North boundary

OF

Township No. 14 North

Range No. 6 West

OF THE

SALT LAKE MERIDIAN

IN

UTAH TERRITORY.

AS SURVEYED BY

Edward W. Roeber

U. S. Deputy Surveyor,

Under his Contract No. 145

Dated June 24 1886

Survey commenced May 10 1887

Survey Completed May 16 1887

2 m 41 ch 75 lks

54.4

NAMES AND DUTIES OF ASSISTANTS.

Cyrus L. Johnson	Compassman
William Carr	Chainman.
J. V. Smith	Chainman.
Fred Olsen	Chainman.
H. M. Cromer	Chainman.
A. J. Lane	Axeman.
C. C. Leavitt	Axeman.
	Flagman.

BOOK-A-218

North boundary Tp. 14 N. R 6 W.

Survey commenced May 1687
From the cor. to tps 14 and 15 N.
R 6 and 7 W. set by me under
this Contract I run East
on a random line to the end
of resurvey betw. secs. 4 and 33
on the N. boundary of tp. which
is 39 ch's. West of cor. to secs.
3. 4. 33 and 34 and which was
reestablished by me under
Contract No 143. I intersect
this cor. at 2 Miles 41.75 ch's.
the falling is 65 lks. North
I therefore return to the
cor. to tps. 14 and 15 N. R 6 and 7 W.
and run

S. 89° 48' E. on true line
betw. secs. 6 and 31
Var. 17° 45' E.

Ascend along S. side of
Gulch drains N.W.

33.00 Top of saddle bears N. E. & S. W.
40.00 Set a limestone 10×8×8'
6" in the ground for 1/4 sec
cor. marked 1/4 on N face

North boundary Lp 4

and raised a stone mound along side.

46.00 Junction of two hollows

80.00 Set a limestone 12×10×8" 8" in the ground for cor. to secs. 5. 6. 31 & 32 marked with 5 notch on E and 1 on W edges and raised a stone mound alongside

Land. Mountains

Soil 2 rate. gravely

No timber.

S 89°48' E. on true line betw. secs. 5 & 32

Var. 17°45' E

13.00 Watershed, Ridge bears N W & S E. descend

40.00 Set limestone 20×10×4" 15" in the ground for 1/4 sec cor marked 1/4 on N face and raised a stone mound alongside

48.50 Ravine trains N.E.

BOOK-

N. K

80.00 Set a s
in the
secs.
with
4 on
a sto
Land
Soil
No t

S 8
be
(

15.00 Holl

40.00 Set s
on top
& S E.
for 1/4
1/4 on
a sto
side

41.75 Cor. of
new
Lan

N. R. 6 W. S. L. M.

80.00 Set a sandstone 10×8×8" 6" in the ground for cor. to secs. 4. 5. 32 and 33 marked with 2 notches on W and 4 on E edges and raised a stone mound alongside
Land. Mountains
Soil 2 rate gravel
No timber.

S 89° 48' E on true line betw. secs. 4 and 33
Var. 17° 45' E.

15.00 Hollow drains S.E.

40.00 Set sandstone 14×10×7" on top of ridge bears NW & SE. 9" in the ground for 1/4 sec. cor. marked 1/4 on N face and raised a stone mound along side.

41.75 Cor. of resurvey end of new survey
Land. Mountains

32 North boundary

Tp 14 N. R 6 W.

Soil 2 rate. gravel
No timber
May 16 87

General Descript

For general Descriptio
see subdivisions of this
township
Edward W. Korb
U. S. dep Surv

BOOK

U. S. SURVEYOR

Salt Lak

The foregoin
North

Township No. 1

of the Salt Lake
Edwa

Under Contract

day of Jn
May

examined, the ne

made, the said fie

are hereby approv

U. S. SURVEYOR GENERAL'S OFFICE,

Salt Lake City, Utah, May 19th *188*8.

The foregoing field notes of the — *survey of the* Northboundary

Township No. 14 N. *Range No.* 6 W.

of the Salt Lake Meridian. Executed by Edward W. Korber.

Under Contract No. 145 *of the* 24 *day of* June *188*6 *in the month of* May *188*7, *having been critically examined, the necessary corrections and explanations made, the said field notes, and the surveys they describe are hereby approved.*

William G. Brosman

U. S. Surveyor General for Utah.

BOOK

REPORT:

Filed

Examined by

Transcribed by

Compared by

FI

OF THE

Ver

Township No.

Range No.

SALT L

UT

Edwa

U.

Under hi

Dated

Survey commen

Survey Comple

6

BOOK X 218 3

35

REPORT:

Filed September 10th 1887.

Examined by John H. Caupe, Sept 16th 87.

Transcribed by Jennie T. Bonman

Compared by Jennie T. Bonman & Kate Bonman

FIELD NOTES

OF THE SURVEY OF THE

Westboundary

OF

Township No. 14 North

Range No. 6 West

OF THE

SALT LAKE MERIDIAN

IN

UTAH TERRITORY.

AS SURVEYED BY

Edward W. Korber

U. S. Deputy Surveyor,

Under his Contract No. 145

Dated June 24 1886

Survey commenced May 14 1887

Survey Completed May 14 1887

6 m 00 ds 00 lks ✓

55.6

NAMES AND DUTIES OF ASSISTANTS.

Cyrus L. Johnson	Compassman
William Carr	Chainman.
J. T. Smith	Chainman.
Fred Olsen	Chainman.
H. M. Cromer	Chainman.
A. J. Jaime	Axeman.
C. C. Leavitt	Axeman.
	Flagman.

ANTS.
passman
inman.
inman.
inman.
inman.
man.
man.
man.

Westboundary T. 14 N R 6 W.

Survey commenced May 14th 87
From the cor. to tps. 13 and 14 N.
R. 6 and 7 W. reestablished by
me under Contract No 143.
From
North betw. secs. 31 and 36
Var. 17° 45' E.

9.00 Road bears NE & W. enter valley
4000 Set a burnt sandstone 12×9×5"
6" in the ground for 1/4 sec cor.
marked 1/4 on W face and
raised a stone mound
alongside
3.00 Around bears NE & SW.
0.00 Set a sandstone 22×10×6"
16" in the ground for cor.
to secs. 25. 30. 31 & 36 marked
with 1 notch on S. and 5
on N. edges and raised
a stone mound alongside.
Laid. Rolling
Soil. Quite. gravel
No timber.

Re Mt Boundary Tp

North betw secs. 25 and 30
Var. 17° 45' E.

10.00 Roadbears N E & S W.
40.00 Set a sandstone 20 × 15 × 6"
15" in the ground for 1/4 sec.
cor. marked 1/4 on W. face
and raised a stone mound
alongside.
58.00 Gulch draines S.E.
60.00 Ridge point.
71.00 Wash draines S.E.
80.00 Set a sandstone 14 × 10 × 6
9" in the ground for cor. to
secs. 19. 24. 25 and 30 marked
with 2 notches on S and 4 on
N edges and raised a stone
mound alongside.
Land. Rolling
Soil. Trate Gravely
No timber.

BOOK

N R

North

40.00 Set a
the gro
1/4 on
stone
49.00 Gul
78.00 Rid
80.00 Set a s
in the
secs.
with
and
mon
Lan
Soil.
No t

BOOK-A-218

T 8 N R 6 W, S.L.M.

North betw. secs. 19 & 24
Var. 17° 45' E.

40.00 Set a sandstone 14×10×6" 9" in the ground for 1/4 sec. cor. marked 1/4 on W face and raised a stone mound alongside.

49.00 Gulch draines S.E.

78.00 Ridge point trends N.E.

80.00 Set a sandstone 24×10×6" 18" in the ground for cor. to secs. 13. 18. 19 & 24. marked with 3 notches on N & S edges and raised a stone mound alongside.

Land. Rolling Mountain
Soil. Loam. Gravelly
No timber.

West Boundary Tp

North betw. secs. 13 and 18
Var. 17°45' E.

33.00 Ridge bears N.W. & S.E.
40.00 Set a sandstone 24 x 20 x 6"
18" in the ground for 1/4 sec.
cor. marked 1/4 on W face
and raised a stone mound
alongside.
47.00 Gulch drains S.E.
69.00 Ridge bears N.W. & S.E.
74.00 Gulch drains S.E.
80.00 Set sandstone 20 x 10 x 7"
15" in the ground for cor. to
secs. 7. 12. 13 & 18. marked
with 4 notches on S. and E.
& N. edges and raised
a stone mound alongside
Land Mountainous
Soil. Quite gravely
No timber.

14 N. R 6 W. S. L. M.

North bet. co. secs. 7 and 12
Var. 17°45' E.

10.00 Enter rolling mountain bears NE & SW. covered with nice grass.

40.00 Set sandstone 12×8×6" 8" in the ground for 1/4 sec. cor. marked 1/4 on W. face and raised a stone mound alongside.

80.00 Set sandstone 20×10×6" 15" in the ground 15" marked with 5 notches on S and 1 notch on N edges for cor. to secs. 1. 6. 7 & 12 and raised a stone mound alongside.

Land. Mountain top
Soil. 2 rate gravel.
No timber.

West Boundary Tp 4 N.

North betw. secs. 1 & 6
Var 17° 45' E.

18.00 Descend
40.00 Set sandstone 19×10×8"
13" in the ground for 1/4
sec cor marked 1/4 on
W face and raised a
stone mound along side
48.00 Hollow drain SW.
80.00 Set a sandstone 20×20×
10" 15" in the ground for
cor. to tps. 14 & 15 N R. 6 &
7 W. marked with 6
notches on N. S. E & W.
Edges and raised a
stone mound along
side.
Land. Mountains
Soil. Grate rocky
No timber.

May 14 '87

U. R. 6 W. S. L. M.

General Description

For general Description see Subdivisions of this township

Edward W. Koeber
U.S. dep. Surv.

BOOK-A

U. S. SURVEYOR

Salt Lake

The foregoing

West

Township No. 1

of the Salt Lake

Edwar

Under Contract

day of J

May

examined, the ne

made, the said fie

are hereby approv

BOOK-A-218

U. S. SURVEYOR GENERAL'S OFFICE,

Salt Lake City, Utah, May 19th *188* 8.

The foregoing field notes of the —— *survey of the* Westboundary

Township No. 14 N *Range No.* 6 W.

of the Salt Lake Meridian. Executed by Edward W. Roeber

Under Contract No. 145 *of the* 24th

day of June *188*6, *in the month of* May *188*7, *having been critically examined, the necessary corrections and explanations made, the said field notes, and the surveys they describe are hereby approved.*

William G. Bowman

U. S. Surveyor General for Utah.

46

BOOK-A

REPORT

Filed Septe

Examined by

Transcribed by

Compared by

FIEL

OF THE S

Sulde

Township No.

Range No.

SALT LA

UTA

Edwa

U. S.

Under his

Dated

Survey commence

Survey Complete

12

BOOK-A-218

REPORT

Filed September 19th 1887.

Examined by John H Campbe Sept 16th 87.

Transcribed by Jennie V. Bowman.

Compared by Jennie V. Bowman & Kate Bowman

FIELD NOTES

OF THE RE SURVEY OF THE

Subdivisions

OF

Township No. 14 N.

Range No. 6 W.

OF THE

SALT LAKE MERIDIAN

IN

UTAH TERRITORY.

AS SURVEYED BY

Edward W. Roeber

U. S. Deputy Surveyor,

Under his Contract No. 143

Dated June 24 1886

Survey commenced May 18th 1887

Survey Completed May 19th 1887

12 m 10 ch 85 lks

56.9

NAMES AND DUTIES OF ASSISTANTS.

Cyrus L. Johnson	Compassman.
William Carr	Chainman.
J. V. Smith	Chainman.
Fred Olsen	Chainman.
H. M. Cromer	Chainman.
D. J. Lane	Axeman.
C. J. Leavitt	Axeman.
	Flagman.

Resurvey

Subdivision T14 N. R6 W. S.L.M.

Survey commenced May 1887

From the corner to secs 2, 3, 34 & 35 on the S. Bdy of the township re established by me under contract No 143. I run on resurvey line.

North bet secs 34 & 35

Va 18°15' E

40.00 No trace of old corner set a sandstone 10"×8"×6" 7' in ground for re established 1/4 sec cor, marked 1/4 on W face. Dug pits 18"×18"×12" N & S of stone 5½ ft dist & raised a mound of earth 1½ ft high 3½ ft base alongside

80.00 No trace of old corner set a sandstone 20"×10"×4" 15' in ground for re established cor to secs 26, 27, 34 & 35 marked 1 notch on S & 2 on E edges. Dug pits 18"×18"×12" in each set 5½ ft dist & raised a

Resurvey

Subdivision T14N. R6W. S L M

mound of earth 2 ft high 4½ ft base along
Land rolling Valley
Soil 2d rate, gravelly
No timber

West on Resurvey line
bet sec 27 & 34
Va 18° 15' E

40.00 No trace of old corner set a charred post 3 ft long 3" square 12" in ground for re established ¼ sec cor, marked ¼ S on N face Dug pits 18 x 18 x 12 E & W of post 5½ ft dist & avoid a mound of earth 1½ ft high 3½ ft base around post

74.00 End of resurvey no trace of old corner, set a sandst 12" x 10 x 6 8" in ground marked with a crop +
Land rolling Valley

BOOK-A

Resur

Subdivis

Soil
No ti

North
b

2.00 Disc
7.50 Wash
0.50 Enter
0.00 No trace
Cobble
for ¼
¼ on
18 x 18 x 1
ft dist
of earth
base a
3.00 Hollow
0.00 No trac
a Cob
grou
22.23
2 notch
dug p

Reservoy
Subdivision T14N R6W S.L.M.

Soil 2nd rate gravelly
No timber

North on reservoy line
bet Secs 26 & 27
Va 18°15' E

2.00 Descend
7.50 Wash dis E
10.50 Enter Valley
10.00 No trace of old corner, Set a
Cobble 9x9x9; 6" in ground
for 1/4 Sec cor. marked
1/4 on W. face. dug pit
18x18x12" N & S of ~~stone~~ 5 1/2
ft dist & raised mound
of earth 1 1/2 ft high 3 1/2 ft
base ~~alongside stone~~
3.00 Hollow dis E
.00 No trace of old corner Set
a Cobble 20x8x6. 15" in
ground for Cor to Secs
22.23.26 & 27, marked
2 notches on S & E edges
dug pit 18"x18"x12" sh

Re Survey Subdivision

each see 3½ ft dist and raised mound of earth 2 ft high 4½ ft base alongside
Land rolling
Soil 2d rate gravelly
No timber

West on true resurvey line bet secs 22 & 27
Va 18° 15' E

19.00 Hollow dis S E
40.00 No trace old corner, set a sandstone 14x9x6. 9' in ground for ¼ sec cor marked ¼ on N face & raised a mound of stone alongside
68.00 End of resurvey no trace of old corner, set a sandstone 14x10x7. 9' in ground marked with a Cross +
Land rolling
Soil 2d rate gravelly
No timber

BOOK-A

p 14 N.

North
l

9.50 Ridge l
40.00 No trace
sand
in gro
mark
deg
of stone
raised
earth
along
60.50 Descen
65.00 Wash
70.00 End
80.00 Fourth
Set
in gr
14. 15.
3 not
edges
in e
and
earth

Tp 14 N. R 6 W. S.L.M.

North on resurvey line
bet secs 22 & 23
Var 18° 15' E

19.50 Ridge bears N W & S E
40.00 No trace of old corner. Set a
sandstone 10 x 8 x 8. 6"
in ground for 1/4 sec cor
marked 1/4 on W face
dug pits 18 x 18 x 12 N & S
of stone 5 1/2 ft dist and
raised a mound of
earth 1 1/2 ft high 3 1/2 ft base
along pit.
60.50 Descend into ravine dis W
65.00 Wash in ravine dis E.
70.00 End of rolling valley
80.00 Found traces of old mound
Set sandstone 12 x 8 x 6. 8"
in ground for cor to secs
14. 15. 22 & 23 marked
3 notches on S & 2 on E
edges dug pits 18 x 18 x 12
in each sec 5 1/2 ft dist
and raised mound of
earth 2 ft high 4 1/2 ft

Resurvey Subdivisions

base alongside
Land rolling
Soil 2d rate gravelly
No timber

West on true resurvey
line bet secs 15 & 22
Va 18° 15' E

27.00 Hollow dis S E
40.00 No trace of old corner
Set charred post 3 ft
long 3" square for 1/4 sec
Cor. 12" in ground, marked
1/4 S on N face, deg pits
18 x 18 x 12 E & W of post 6 1/2
ft. dist raised mound
of earth 1 1/2 ft high 3 1/2 ft
base around post
54.00 End of resurvey no trace
of old Cor. Set sandstone
10 x 10 x 7, 6" in ground
marked with a Cross +
Land rolling
Soil 2d rate gravell
No timber

BOOK-A

Sp 14 N.

Nort
li

4000 No trac
on lo
S E. a
9" in g
Cor. m
deg p
of Stone
raise
earth
arou
8000 No tra
Set sa
15" in g
Secs
4 notch
deg p
each
raisi
earth
along
S
Sou

Sp 14 N. R 6 W. S.L.M.

North on resurvey line between 14 & 15
Va 18° 15" E

4000 No trace of old corner set on low ridge bears NW & SE. a cobble 14 x 8 x 8 9" in ground for 1/4 sec Cor. marked 1/4 on W face dug pits 18 x 18 x 12 N & S of stone 5 1/2 ft dist and raised a mound of earth 1 1/2 ft high 3 1/2 ft base around stone

8000 No trace of old corner set sandstone 20 x 8 x 6 15" in ground for cor to secs 10 x 11. 15 & 14, marked 4 notches on S & 2 on E edges dug pits 18 x 18 x 12 in each sec 5 1/2 ft dist and raised a mound of earth 2 ft high 4 1/2 ft base alongside

Land rolling
Soil 2nd rate gravell

Resurvey Subdivisions

No timber

West on true resurvey line bet secs 10 & 15
Va 18° 15' E

4000 No trace of old cor. Set a sandstone 16"x10"x7 12" in ground for 1/4 sec cor marked 1/4 on N face & raised stone mound alongside

58.00 Ridge NW & SE

71.00 Gulch dos SE

72.00 End of resurvey no trace of old corner Set sandstone 14"x10"x7 9" in ground marked with a cross +

Land rolling
Soil 2d rate gravell
No timber

p 14 N

Nots

20.00 Desc

40.00 No trac
Set c
grou
Mark
dug p
each
ft dio
of earth
base

80.00 No trac
Cobble
grou
2. 3.
notch
edge
in ea
& raise
earth
along
Lef
Sou
No

Tp 14 N. R 6 W. S.L.M.

Northern resurvey line
bet sec 10 & 11
Var 18° 15' E

20.00 ~~Descend~~
40.00 To trace of old corner
Set cobble 10"x8"x7, 6" in
ground for 1/4 sec cor
marked 1/4 on W face
dug pits 18x18x12 in
~~each~~ N & S of stone 5 1/2
ft dist & raised a mound
of earth 1 1/2 ft high 3 1/2 ft
base alongside
80.00 No trace of old corner set a
Cobble 20"x10"x8 15" in
ground for cor to sec
2. 3. 10 x 11 marked 5
notches on S & 2 on E
edges, dug pits 18x18x12
in each sec 5 1/2 ft dist
& raised a mound of
earth 2 ft high 4 1/2 ft base
alongside
Land colling
Soil 2d rate gravell
No timber

Reservoir Subdivision

Northon random reservoir
line bet secs 2 & 3
Va 18° 15' E

40.00 No trace of old cor. Set a
temporary 1/4 sec cor

79.89 Intersect N Bdy of Lp
at cor to secs 2 & 3 re established
by me under this contract
Thence
South on true line
bet secs 2 & 3
with same va

39.89 Set a cobble 10"x8"x6" 7" in
the ground for 1/4 sec
Cor. marked 1/4 on W
face dug pit 18x18x12
N & S of stone 5 1/2 ft dist
& raised a mound of
earth 1 1/2 ft high 3 1/2 ft
base alongside

79.89 The cor to secs 2. 3. 10 & 11
Land rolling
Soil 2d rate gravelly
No timber

May 18th 87

Lp 14 N. R 6 W.

From the cor to secs
2 3 10 & 11. I run West
on true resurvey line
bet secs 3 & 10
Va 18° 15' E

4000 No trace old corner, set
sandstone 16"x10"x7" 12
in ground for 1/4 sec
cor marked 1/4 on N
face & raised stone mound
alongside

8000 No trace of old cor, set a
sandstone 10"x10"x10"
7" in ground for cor to
secs 3, 4, 9 & 10 marked
5 notches on S & 3 on E edges
& raised stone mound
alongside

Land rolling
Soil 2nd rate gravelly
No timber

Resurvey Subdivision

North on random
resurvey line bet
secs 3 & 4
Va 18°15' E
40.00 No trace old corner, set
temp 1/4 sec cor
79.96 Intersect N Bdy of Tp at
Cor to secs 3 & 4 re established
by me under the contract
Thence
South on true line
bet secs 3 & 4
with same Va
39.96 Set a sandstone 16"x8"x7"
12" in ground for 1/4 sec
Cor. Marked 1/4 on W face
& raised a stone mound
alongside
49.00 Road bears N E & S W
79.96 Cor to secs 3. 4. 9 & 10
Land rolling
Soil 2nd rate gravell
No timber

T 14 N. R 6 W.

West on the resurvey line between 4 & 9
Var 18°15' E

25.00 End of resurvey, on trace of old corner set sandstone 16"x10"x6" 12" in ground, marked with a cross +
Land rolling
Soil 2nd rate gravelly
No timber

South on resurvey line between 9 & 10
Var 18°15' E

38.00 End of resurvey on trace of old corner set a sandstone 10"x10"x7.6" in ground marked with a +
Land rolling
Soil 2nd rate
No timber

May 19 '87.

62 Survey Subdivision
Tp 14 N. R 6 W.

General Description

The land resurveyed under this contract consist of rolling valley covered with sparse artemisia underyrowth there is no living water in the same.

Edward W. Koeber
U. S. Dep Surveyor

BOOK-

U. S. SURVEYOR

Salt Lak

The foregoin

Subd

Township No.

of the Salt Lake

Edwa

Under Contract

day of Jun

May

examined, the

made, the said

are hereby appr

U. S. SURVEYOR GENERAL'S OFFICE,

Salt Lake City, Utah, May 19th *188* 8.

The foregoing field notes of the Re *survey of the*

Subdivisions

Township No. 14 N *Range No.* 6 W.

of the Salt Lake Meridian. Executed by

Edward W. Roeber

Under Contract No. 143 *of the* 24

day of June *188*0, *in the month of*

May *188*7, *having been critically examined, the necessary corrections and explanations made, the said field notes, and the surveys they describe are hereby approved.*

William G. Brownson

U. S. Surveyor General for Utah.

BOOK A

REPORT:

Filed Septem

Examined by

Transcribed by

Compared by

FIEL

OF THE S

Subde

Township No.

Range No.

SALT LA

UTA

Edwa

U. S

2— Under his

Dated

Survey commenc

Survey Complete

31st

BOOK A-2182 5

65

REPORT:

Filed September 10th 1887.

Examined by John H. Campbell Sept 16th 87

Transcribed by Jennie E. Bowman.

Compared by Jennie E. Bowman & Kate Bowman.

FIELD NOTES

OF THE SURVEY OF THE

Subdivisions

OF

Township No. 14 North

Range No. 6 West

OF THE

SALT LAKE MERIDIAN

IN

UTAH TERRITORY.

AS SURVEYED BY

Edward W. Korber

U. S. Deputy Surveyor,

Under his Contract No. 145

Dated June 24 1886

Survey commenced May 19 1887

Survey Completed May 24 1887

31 m 66 chs 89 lks

57.18

NAMES AND DUTIES OF ASSISTANTS.

Cyrus L. Johnson	Compassman
William Carr	Chainman.
J. V. Smith	Chainman.
Fred Olsen	Chainman.
H. M. Cromer	Chainman.
A. J. Jaime	Axeman.
C. C. Leavitt	Axeman.
	Flagman.

Subdivision T14N. R6W. S.L.M

Survey Commenced May 19 '87

From the corner to secs 33 & 34 on S Bdy of Tp, set by me under this contract Trem

North bet secs 33 & 34
Va 17°45' E

5.50 Road in pass E & SW. gentle ascent

22.00 Steeper ascent

40.00 on top of raise, set a sandstone 14"x10"x8" 8" in ground for 1/4 sec cor marked 1/4 on W face & raised stone mound alongside

80.00 Set a sandstone 12"x10"x7" 8" in ground for cor to secs 27.28.33 & 34 marked with 1 notch on S & 3 on E edges & raised stone mound alongside

Land rolling Mts
Soil 2nd rate, No timber

Subdivisions T14N. R6W. S.L.M.

From the corner to secs 27.28.33 & 34, I can see the corner at the end of the resurvey line bet secs 27 & 34. and on setting up my instrument find it to bear S 89°37' E. I therefore run

S 89°37' E on true line bet secs 27 & 34

Va 17°45' E

5.80 Intersect corner at end of resurvey set by me under contract No 142.

Land rolling Mountains

Soil 2d rate, gravelly

No timber

North between secs 27 & 28

Va 17°45' E

Along E slope of Mts

40.00 Set a sandstone 16" x 10" x 10" 12" in ground for 1/4 sec Cor. marked 1/4 on W face raised a stone mound alongside

Subdivisi

8000 Set sa
10" in gr
21.22.2
2 notch
raised
along
Land
Soil
No tr

From
& 28 I
at end
22 & 27
Therefo
S 89°3
bet

11.70 Interse
of resu
Contra
La
Soi
No

Subdivisions T14N. R6W. S.L.M.

8000 Set sandstone 14"x10"x7"
10" in ground for cor to secs
21.22.27 & 28, marked
2 notches on S & 3 on E edges
& raised stone mound
alongside
Sand rolling Eslope
Soil 2nd rate gravelly
No timber

From the cor to secs 21.22.27
& 28 I can see the corner
at end of resurvey bet secs
22 & 27, same bears S. 89°39'E
Therefore I run
S 89°39'E on true line
bet secs 22 & 27
Va 17°45'E

11.70 Intersect corner at end
of resurvey, set by me under
Contract No 143
Sand rolling
Soil 2nd rate gravelly
No timber

Subdivisions T 14 N R 6 W. S L M

North bet secs 21 & 22

Va 17°45' E

2000 Ravine dro N.E.
2500 Ridge trees N.E. & S.W.
4000 Set sandstone 16"x10"x7"
12" in ground in Ravine dro N.E. for 1/4 sec cor
Marked 1/4 n W face & raised
stone mound alongside
8000 Set sandstone 10"x10"x8"
7" in ground for cor to secs
15.16.21 & 22 marked
3 notches on S & 3 n E edges
& raised stone mound
alongside
Land rolling E slope
Soil 2d rate
No timber

From the cor to secs 15.16.21
& 22 I can see the corner
at end of resurvey bet secs
15 & 22 which bears S. 89°37'
Therefore I run
S 89°37' E on true line bet
secs 15 & 22
Va 17°45' E
6.00 Enter hollow dro N E

Subdivision T 14 N. R 6 W. S.L.M.

25.79 Intersect corner at end of resurvey, set by me under contract No 143
Land rolling
Soil 2nd rate
No timber

May 19 87

North bet secs 13 & 16
Va 17° 45' E
3500 Hollow dis S E
4000 Set sandstone 16"×10"×7" 12" in ground for 1/4 sec cor marked 1/4 on W face & raised stone mound alongside
6.00 Gulch dis S E
8000 Set sandstone 16"×10"×10" 12" in ground for cor to secs 15, 16, 9 & 10; marked 4 notches on S & 3 on E edges & raised stone mound alongside
Land rolling Mts
Soil 2nd rate gravelly
No Timber

Subdivisions T 14 N R 6 W. S L M

From cor to secs 9, 10, 15 & 16
I can see to the corner at
end of resurvey bet secs 10 & 15
same bears S 89° 35' E.
I therefore run
S. 89° 35' E on true line bet
secs 10 & 15
Va 17° 45' E
7.62 Intersect corner at end
of resurvey, set by me
under contract No 143
Land rolling
Soil 2nd rate gravelly
No timber

North on random
line bet secs 9 & 10
Va 17° 45' E
41.70 Intersect corner at end
of resurvey, set by me
under ~~this~~ contract No
143, 16 ch E. Thence
South 0° 14' E on true line
bet secs 9 & 10
with same Va

Subdivision

39.70 Set a
7" in g
mark
raised
along
57.00 Ridg
79.70 ~~80.00~~ Cor to
La
So
No

From
32 & 3
Set by
contr
No
20.00 Ridge
40.10 Set a
x 10" 1
see co
face
mou
47.50 Enter
48.20 Road

Subdivision T14 N R6 W. S.L.M.

39.70 Set a sandstone 10x10x10 7" in ground for 1/4 Sec cor marked 1/4 on W face and raised stone mound alongside

57.00 Ridge N W & S E

79.70 Cor to secs 9, 10, 15 & 16

Land rolling

Soil 2nd rate, gravelly

No timber

From the cor to secs 32 & 33 on S Bdy of Tp set by me under this contract I run

North bet secs 32 & 33

Var 17° 45' E

29.00 Ridge bears N W & S E

40.70 Set reference rock 22"x11"x10" 16" in ground for 1/4 Sec cor, marked 1/4 on W face & raised stone mound alongside

49.50 Enter Valley

48.20 Road N E & S W

Subdivisions T14 N. R6 W. S.L.M.

80.00	Set volcanic rock 20"x10"x6" 15" in ground for cor to secs 28. 29. 32 & 33. marked 1 notch on S & 4 on E edges & raised stone mound alongside Land rolling Mts Soil 2d rate gravelly No timber
	East on random line bet secs 28 & 33 Va 17°45' E
40.00	Set temp 1/4 sec cor
79.80	Intersect N & S line 16 lks S of corner to secs 27. 28 33 & 34, thence S 89°53' W on true line bet secs 28 & 33
5.00	Ridge trans N & S with same va
21.00	Enter valley
39.90	Set a volcanic rock 19" x 10" x 7. 14" in ground for 1/4 sec cor, marked 1/4 on N face & raised stone mound alongside

BOOK-

Subdivision

7.00	Ascen & S E
2.00	Ledge
7.80	The co 32 & 33
	Lo
	Soi
	No t
	North
3.00	Descen NW &
7.00	Teach ground 1/4 on N
0.00	Hollow
0.00	On W
	Set a x 7" 16 to secs 2 ant edges mou
	La
	Soil

Subdivision T14 N. R6 W. S L M

7.00 Descend [illegible] bears NW & SE
7.00 Ledge NW & SE
7.80 The corner to secs 28, 29 32 & 33
Land rolling
Soil 2d rate, gravelly
No timber

North bet secs 28 & 29
Va 17°45' E
3.00 Descend ledge bears NW & SE
7.00 Trachyte 15"x10"x4" 10" in ground for 1/4 sec cor, marked 1/4 on W face & raised a stone mound alongside
10.00 Hollow drs. NE
10.00 On W side of wide hollow set a volcanic rock 21"x10"x7" 16" in ground for cor to secs 20, 21, 28 & 29 marked 2 notches on S & 4 on E edges & raised a stone mound alongside
Land rolling, Ant
Soil 2d rate, gravelly & rocky

Subdivision T14S R6W S.L.M.

No timber

East on random line
bet secs 21 & 28
Var 17°45' E

40.00 Set temp 1/4 sec cor
80.17 Intersect N & S line 21 etc
N of cor to secs 21, 22, 27 & 28
Thence
N 89°51' W on true
line bet secs 21 & 28
with same va
16.17 Ridge leads N & S
40.08 Set a volcanic rock 18"x18"
x9" 12" in ground for 1/4
sec cor marked 1/4 on N
face & raised stone mound
alongside
53.17 Descend
80.17 The cor to secs 20, 21, 28 & 29
Land rolling
Soil 2nd rate, gravelly & rocky
No timber

BOOK-A-218

Subdivision T 14 N R 6 W. S.L.M.

North bet secs 20 & 21
Va 17° 45' E

40.00 Set a cobble 12" x 10" x 5", 8" in ground for 1/4 sec cor marked 1/4 on W face & raised stone mound alongside

50.00 Leave hollow 1/2 mile wide

80.00 Set volcanic rock 16 x 10 x 7 12" in ground for cor to secs 16, 17, 20 & 21 marked 3 notches on S & E 1/4 on E edge & raised stone mound alongside

Level rolling
Soil 2nd rate, gravelly & rocky
No timber

Eastern random line
bet secs 16 & 21
Va 17° 45' E

40.00 Set temp 1/4 sec cor
[illegible].29 Intersect N & S line 23 lks

Subdivisions T14 N R6 W. S L M

S of cor to secs 15, 16, 21 & 22
Thence
S 89°50' W on true line
bet secs 16 & 21
with same va
10.29 Ridge bears N & S
40.14 Set a limestone 12"x10"x7"
8" in ground for 1/4 sec cor
marked 1/4 on N face &
raised stone mound
alongside
47.29 Wash dis SW
52.79 Ridge bears N & S
65.29 Hollow dis SW
80.29 The cor to secs 16, 17, 20 & 21
Faced rolling mts
Soil 2nd rate, gravelly & rocky
No timber

North bet secs 16 & 17
Va 17°45' E
7.50 Ridge bears N E & S W
36.00 Gulch dis N W
40.00 Set a volcanic rock 16"x10"
x10" 12" in ground for 1/4

Subdivision

sec cor
face &
along
42.00 Gulch
51.00 Ridg
58.00 Gulch
80.00 Set v
14" in g
secs 8
4 note
edges
mou
L
S
No

Ea
b

40.00 Set
40.40 Inter
S of c
S 89

Subdivision T14 N R 6 W S L M

sec cor, marked 1/4 on W
face & raised stone mound
alongside
42.00 Gulch dis W.
51.00 Ridge bears E & W
58.00 Gulch dis E
80.00 Set volcanic rock 19"x19"x10"
14" in ground for cor to
secs 8. 9. 16 & 17 marked
4 notches on S & 4 on E
edges & raised stone
mound alongside
Land rolling mts
Soil 2nd rate gravelly
No timber
May 20 1887

East on random line
bet secs 9 & 16
Var 17°45' E
4000 Set temp 1/4 sec cor
0040 Intersect N & S line 37 lks
S of cor to 9. 10. 15 & 16, thence
S 89°44' W on true line
bet secs 9 & 16
with same var

Subdivision T14 N R6 W. S L M

24.40 Gulch dis S E
40.20 Set sandstone 16"x10"x7, 12"
in ground for 1/4 sec cor
Marked 1/4 on N face and
raised stone mound
alongside
53.40 Gulch dis S E
80.40 The cor to secs 8, 9, 16 & 17
Land rolling Mts
Soil 2nd rate, gravelly & rocky
No timber

North bet secs 8 & 9
Var 17°45' E
40.00 in gulch dis S E, set a
sandstone 16"x10"x10 12"
in ground for 1/4 sec cor
Marked 1/4 on W face
Raised stone mound
alongside. Road track N E & S W
80.00 On S side of ridge, set a
sandstone 14"x14"x10" 10" in
ground for cor to secs
4, 5, 8 & 9. marked 5 notches
on S & 4 on E edges

BOOK-A

Subdivision

Raised
along
Lan
Soil
Mt

East
bet
V
40.00 Set tem
55.40 Intersec
set by m
No 143 &
Then
bet
40.20 Set san
in gro
Marke
raised
60.00 along
Road
72.90 Ridge
80.40 The cor
Land
Soil 2

Subdivision T14 N R6 W. S L M

& raised stone mound
alongside
Land rolling
Soil 2nd rate gravelly
No timber

East on random line
bet secs 4 & 9
Va 17° 45' E
40.00 Set temp 1/4 sec cor
55.40 Intersect cor at end of reservoir
set by me under this contract
No 143, & which is 25 chs from cor to secs 3.4.9 & 10
Thence West on true line
bet secs 4 & 9
with same va
40.20 Set sandstone 16" x 12" x 8", 12"
in ground for 1/4 sec cor
marked 1/4 on N face &
raised stone mound
alongside
60.00 Road fence N E & S W
72.90 Ridge N W & S E
80.40 The cor to secs 4, 5, 8 & 9
Land rolling Mt
Soil 2nd rate gravelly

Subdivision T14N R6W. S L M

No timber

North bet secs 4 & 5 on
random line
Var 17° 45' E
4000 Set temp 1/4 sec cor
79.81 Intersect N Bdy of township
26 lks E of corner to secs
4, 5, 32 & 33, set by me
under Contract No 145
Thence
S 0° 11' E on true line
bet secs 4 & 5
with same va
39.81 Set sandstone 18"x10"x10
12" in ground for 1/4 sec
cor, marked 1/4 on W face
& raised stone mound
along side
75.00 Ridge bears N W & S E
79.81 The cor to secs 4, 5, 8 & 9
Land rolling Mt
Soil 2d rate gravelly
No timber

Subdivisions T14 N. R6 W. S.L.M.

From the corner to secs 31 & 32 on S Bdy of Tp set by me under contract No 144, I run

North bet secs 31 & 32

Va 17°45' E

11.90 Road in pass bears E & W

10.00 Along top of ridge, set a volcanic rock 16"x10"x7" 12" in ground for 1/4 sec cor marked 1/4 on W face & raised stone mound alongside

80.00 Set a volcanic rock 16"x16"x7" 12" in ground for cor to secs 29. 30. 31 & 32, marked 1 notch on S & 5 on E edges & raised stone mound alongside

Land rolling Mts

Soil 2nd rate gravelly

No timber

Subdivision T14 N R6 W. S L M

East on random line
bet secs 29 & 32
Var 17°45' E

4000 Set temp 1/4 sec cor
79.80 Intersect N & S line 26 lks
S of cor to secs 28, 29 32
& 33, Thence
S 89°49' W on true
line bet secs 29 & 32
with same va
39.90 Set a volcanic rock
17 x 10 x 10 12" in ground
for 1/4 sec cor marked
1/4 on N face & raised stone
mound alongside
6030 Hollow dis. S
73.00 Head of Hollow drains S.L.
78.30 Ascend ridge
79.80 The cor to secs 29. 30. 31 &
32
Land rolling Mt
Soil 2d rate, gravelly
No timber

Subdivisio

West
le

4000 Set te
79.60 Interse
Tp 29
to sec
by me
Thence
N
line
wo
36.10 Hollow
39.60 Set sa
in gr
mark
stone
70.00 Hollow d
75.10 Ascen
79.60 The c
La
So
N

Subdivisions T14 N R6 W S L M

West on random line
bet secs 30 & 31
Va 17°45' E

4000 Set temp 1/4 sec cor
79.60 Intersect West Bdy of
Tp 29 lks N of corner
to secs 25, 30, 31 & 36, set
by me under this contract
Thence
N 89°48' E on true
line bet secs 30 & 31
with same va
36.10 Hollow dis S E
39.60 Set sandstone 16"x10"x7", 12"
in ground for 1/4 sec cor
marked 1/4 on N face & raised
stone mound alongside
70.00 Hollow drains S.W.
75.10 Ascend ridge
79.60 The cor to secs 29 30. 31 & 32
Land rolling
Soil 2d rate gravelly
No timber

Subdivision T14 N R6 W. L.L.M.

North bet secs 29 & 30
Va 17°45' E

4.00 Leave ridge bears N E & S along E side of gulch

40.00 Volcanic rock 16"x12"x10" 12" in ground for 1/4 sec cor marked 1/4 on W face & raised stone mound alongside

80.00 Set a volcanic rock 12"x12"x12' 8" in ground for cor to secs 19. 20. 29 & 30 marked 2 nat ctos on S & 5 on E edges & raised a stone mound alongside

Land rolling Mts
Soil 2nd rate, gravelly
No timber

East on random line bet secs 20 & 29
Var 17°45' E

40.00 Set temp 1/4 sec cor

79.80 Intersect N & S line 29 lks S of cor to secs 20. 21. 28 & 29

Subdivisions T14 N. R6 W. S.L.M.

Thence
S 89° 47' W on true line
bet secs 20 & 29
with same va
59.90 Set a volcanic rock
9"x9"x9" 6" in ground
for 1/4 sec cor marked
1/4 on W face & raised
a stone mound alongside
60.80 Ridge bears N E & S W
79.80 The cor to secs 19. 20. 29
& 30
Land rolling Mts
Soil 2d rate gravelly
No timber
May 21st 1887

West on random line
bet secs 19 & 30
Va 17° 45' E
40.00 Set temp 1/4 sec cor
79.70 Intersect W Bdy of
Tp 21 lks S of cor to secs
19. 24. 25 & 30, set by me
under this contract
thence

Subdivision T14 N R6 W S2W

S 89° 51' E on true line
bet secs 19 & 30
with same va
4.70 Wash drs N E
34.55 Road in hollow N E & S W
39.70 Set a tractugte 17" x 12" x 10"
12" in ground for 1/4 sec cor
Marked 1/4 on N face & raised
a stone mound alongside
54.70 Ridge bears N & S
75.00 Hollow drs S.
79.70 Sec corner to secs 19. 20
29 & 30
Land rolling mts
Soil 2nd rate gravelly
No timber

North bet secs 19 & 20
Var 17° 45' E
7.50 Gulch heads N E
40.00 Set volcanic rock 19" x 20"
x 10" 15" in the ground
for 1/4 sec cor marked
1/4 on W face & raised a
stone mound alongside
80.00 On E side of plateau

Subdivision T14 N. R6 W. S.L.M.

set volcanic rock 20"x10"x10"
15" in ground for cor to
secs 17. 18. 19 & 20 marked
3 notches on S & 5 on E
edges & raised a stone
mound alongside
Land rolling Mts
Soil 2d rate gravelly
No timber

Easton random line
bet secs 17 & 20
Va 17° 45' E
40.00 Set temp 1/4 sec cor
80.10 Intersect N & S line 27
lks S of cor to secs 16. 17. 20
& 21. Thence
S 89° 48' W on true
line bet secs 17 & 20
with same va
6.10 Ridge bears N E & S W
25.10 Gulch dis N E
40.05 Set volcanic rock 18"x10"
x10" 12" in ground for 1/4

Subdivisions T14 N R6 W S L M

sec cor marked 1/4 on N
face & raised stone mound
alongside
42.10 Ridge bears N E & S W
59.10 Gulch dis S. W.
80.10 the cor to sec 17.18.19 & 20
Land rolling Mts
Soil 2d rate rocky
No timber

West on random line
bet secs 18 & 19
Var 17°45' E
40.00 Set temp 1/4 sec cor
79.74 Intersect W Bdy of Tp
29 lks N of cor to secs 13.18.19
& 24 set by me under this
contract, thence
N 89°48' E on true
line bet secs 18 & 19
5.00 [illegible] with same va Descend
10.00 [illegible]
21.74 Gulch [illegible]
39.74 Set volcanic rock 16 x 10
x 7" 12" in ground for 1/4
sec cor, marked 1/4 on

BOOK-A

Subdivision

N face
mound
3.74 Road
5.74 Enter
7.74 Leave
9.74 The co
Lan
Lab
Soil
No

North

2.90 Enter
40.00 Set sa
12" in g
Cor m
face &
along
3.70 Road
0.00 Set sa
12" in g
sec 7.
4 note
E edge

Subdivision T14 N. R16 W. S.L.M.

N face raised stone
mound alongside
8.74 Road bears NE & SW
8.74 Enter table Land bears NE & S
7.74 Leave
9.74 The cor to secs 17.18.19 & 20
Land Mountains &
Table Land
Soil 2nd rate, gravelly
No timber

North bet secs 17 & 18
Va 17°45' E
2.90 Enter table land
4.00 Set sandstone 16×10×10
12" in ground for 1/4 sec
Cor marked 1/4 on W
face raised stone mound
alongside
13.70 Road bears NE & SW
20.00 Set sandstone 18"×10"×7"
12" in ground for cor to
sec 7.8.17 & 18 marked
4 notches on S & E on
E edges raised stone

Subdivision T14 & R6 W.

Mound alongside
Land Mountain
Soil 2nd rate gravelly
Rocky
No timber

Eastern random
line between 8 & 17
Var 17° 45' E
40.00 Set temp 1/4 sec
79.84 Intersect N & S line 29
lks N. of cor to secs. 8, 9, 16 & 17
Thence
N 89° 46' W on true
line between 8 & 17
9.84 Ridge leans NW & SE
19.84 Hollow dec SE
39.92 Set a sandstone 14x12x4
9" in ground for 1/4 sec
Cor. Marked 1/4 on N
face raised stone
mound alongside
44.14 Road bears NE & SW
59.84 Ridge NW & SE

Subdivision T14 N R6 W. S.L.M.

67.84 Hollow dis S W
72.34 Ridge N W & S E
77.34 Hollow dis S E
79.84 Cor to secs 7. 8. 17 & 18
Land rolling Mts
Soil 2d rate gravelly &
rocky
Scattering Cedars

West on random
line bet secs 7 & 18
Var 17°45' E
40.00 Set temp 1/4 sec cor
79.70 Intersect W Bdy of Tp
37 lks S of cor to secs 7. 12. 13. & 18
set by me under this contract
thence
S 89°44' E on true
line bet secs 7 & 18
Va 17°45' E
3.20 Ridge bears N W & S E
27.55 enter hollow Wash dis S E
39.70 Set sandstone 10" x 10" x 5"
7" in ground for 1/4 sec
cor. marked 1/4 on N
face & raised stone mound

Subdivisions T14 N R6 W S L M

alongside
45.00 Leave hollow
71.70 Enter table land
79.70 Cor to secs 7.8.17 & 18
Land rolling
Soil 2d rate, gravelly
No timber
May 23. 87

North bet secs 7 & 8
Va 17°45' E
10.00 Leave table land, thence along rocky west slope of same
40.00 Set volcanic rock 19"x10"x7" 14" in ground for 1/4 sec cor marked 1/4 on W face & raised a stone mound alongside
80.00 Set volcanic rock 20"x20"x10" 15" in ground for Cor to secs 5.6.7 & 8 marked 5 notches on S & 5 on E edges & raised stone mound alongside
Land mountains
Soil 3d rate rocky
No timber

Subdivision T14N R6W S.L.M

Easton random line
bet secs 5 & 8
Var 17°45' E
40.00 Set temp 1/4 sec cor
80.24 Intersect N & S line
36 lks S of cor to secs 4, 5, 8
& 9. Thence
S 89°45' W on true
line bet secs 5 & 8
with same va
40.12 In gulch dis S E set a
cobble 19"x10"x7 14" in
ground for 1/4 sec cor
marked 1/4 on N face
& raised stone mound
alongside
80.24 Ridge bears N & S E
80.24 The cor to secs 5, 6, 7 & 8
Land rolling mt
Soil 2d rate gravelly
No timber

Subdivisions T14 N R6 W. S.L.

Weston random
line bet secs 6 & 7
Va 17°45' E
40.00 Set temp 1/4 sec cor
79.69 Intersect N Bdy of Lp
39 lks N of cor to secs
1.6.7 & 12 set by me
under this contract
Thence
N 89°44' E on true
line bet secs 6 & 7
with same va
22.00 Leave station
32.69 Enter little valley
39.69 Set sandstone 16"x10"x7
12" in ground for 1/4 sec
Cor. marked 1/4 on N
face & raised stone mound
alongside
45.69 Leave little valley
79.69 the cor to secs 5.6.7 & 8
Land mountainous
Soil 2nd rate, gravelly
Scattering cedars

Subdivisi

Nor
lin
4000 Set te
80.20 Inters
lks
31 & 3
und
Then
S
line
20.00 Weston
40.20 Set s
12" in
Cor. m
Raise
along
51.20 Gre
80.20 The
La
So
Sc

Subdivisions T14 N R6 W.

North on random
line bet secs 5 & 6
Va 17°45' E
40.00 Set temp 1/4 sec cor
80.20 Intersect N Bdy of Tp 29
lks E of cor to secs 5, 6
31 & 32 set by me
under contract No 145
Thence
S 0° 12' E on true
line bet secs 5 & 6
Same va
20.00 Hollow drs W
40.20 Set sandstone 16" x 10" x 7"
12" in ground for 1/4 sec
Cor. marked 1/4 on W face
Raised stone mound
alongside
51.20 Gulch drs W
80.20 The cor to secs 5, 6, 7 & 8
Land Mountains
Soil 2nd rate gravelly
Scattering Cedars
May 24 1887

Subdivisions L P 14 N. R 6 W.

General Description

The lands surveyed under this Contract consist mostly of high bare ridges with a sparse growth of fine bunch grass. There is no timber on same. There is also no living water on same.

Edward W. Ford
U. S. dep. surv.

BOOK-A

U. S. SURVEYOR G

Salt Lake

The foregoing

Sub d

Township No. 14

of the Salt Lake M

Edwar

Under Contract N

day of June

May

examined, the ne

made, the said fie

are hereby approv

U. S. SURVEYOR GENERAL'S OFFICE,

Salt Lake City, Utah, May 19th *188* 8.

The foregoing field notes of the —— *survey of the*

Subdivisions

Township No. 14 N. *Range No.* 6 West

of the Salt Lake Meridian, Executed by Edward W. Roeber

Under Contract No. 145 *of the* 24 *day of* June *188*6 *in the month of* May *1887, having been critically examined, the necessary corrections and explanations made, the said field notes, and the surveys they describe are hereby approved.*

William G. Burman

U. S. Surveyor General for Utah.

BOOK-

REPORT:

Filed

Examined by John

Transcribed by Jen

Compared by Ha

FIE

Re

OF THE S

Northbor

Township No. 1

Range No.

SALT LA

UT

Edwar

U. S

Under his Con

Dated

Survey commen

Survey complete

BOOK-A-218 6

REPORT:

Filed 188

Examined by John H Campe, Sept 17th 87.

Transcribed by Jennie V. Bowman.

Compared by H A Atkinson & Kate Bowman

FIELD NOTES

OF THE Re SURVEY OF THE

Northboundary

OF

Township No. 14 N.

Range No. 7 W.

OF THE

SALT LAKE MERIDIAN

IN

UTAH TERRITORY,

AS SURVEYED BY

Edward W. Koeber

U. S. Deputy Surveyor,

Under his Contract No. 143

Dated June 24th 1886

Survey commenced May 17th 1887

Survey completed May 17th 1887

1m 40 chs 00 lks

58.3

NAMES AND DUTIES OF ASSISTANTS.

Cyrus L. Johnson	Compassman
William Carr	Chainman
J. V. Smith	Chainman
Fred Olsen	Chainman
H. M. Cromer	Chainman
A. J. Tame	Axeman
C. C. Leavitt	Axeman
	Flagman

BOOK-A

Re

Northbound

Survey
From the
R. 7 & 8
this Co
East
bet

4000 No tra
sand
the gro
mark
raised
along
75.00 Road
90.00 No tra
a sau
in the
to sec
with
5 on E
a stor
Laid
Joie
No

BOOK-A-218

Resurvey

Northboundary Tp. 14 N. R 7 W.

Survey commenced May 17 '87
From the cor. to tps. 14 & 15 N.
R. 7 & 8 W. set by me under
this Contract. Trim
East on true resurvey line
betw. secs. 6 & 31
Var. 17½° E.

4000 No trace of old corner set a
sandstone 16×10×7' 12' in
the ground for 1/4 sec cor.
marked 1/4 on N face and
raised a stone mound
alongside.

75.00 Road bears NE & SW.

90.00 No trace of old corner set
a sandstone 24×12×4' 18'
in the ground for cor.
to secs. 5.6. 31 & 32 marked
with 1 notch on W and
5 on E edges and raised
a stone mound alongside.
Laved. Valley
Soil 1 rate sandy loam
No timber.

Tp 14 N. R 6 W. S. L. M.

Resurvey North boundary

East on true resurvey line
betw secs. 5 & 32
Var 17 1/2° E.

7.00 Road bears N E & S W.
23.00 fence bears N & S. enter
field.
4.00 In field no trace of old
corner set a Cobble 12 x 9
x 6 8" in the ground for
1/4 sec. cor. marked 1/4 on
N. face and raised a
stone mound alongside
End of resurvey
Lacon. Valley
Soil Prate sandy lo
No timber.

May 17 87

General Descript

For general Descri
see Subs. of this town

Edward W. Ro
U. S. dep surv

BOOK

U. S. SURVEYOR (

Salt Lake

The foregoing
North

Township No. 1

of the Salt Lake M
Edw

Under Contract

day of Jun
May

examined, the n

made, the said fi

are hereby appro

U. S. SURVEYOR GENERAL'S OFFICE,

Salt Lake City, Utah, May 19th *188* 8.

The foregoing field notes of the re *survey of the* North Boundary

Township No. 14 N *Range No.* 7 W

of the Salt Lake Meridian, Executed by Edward Roeder

Under Contract No. 143 *of the* 24

day of June *188* 6, *in the month of* May *188* 7, *having been critically examined, the necessary corrections and explanations made, the said field notes, and the surveys they describe are hereby approved.*

William G. Bowman

U. S. Surveyor General for Utah.

BOOK

REPORT:

Filed Augu

Examined by John

Transcribed by Jun

Compared by G P

FIE

OF THE S

North

Township No. 6

Range No.

SALT LA

UTA

Edwa

U. S

Under his Con

Dated Jun

Survey commenc

Survey complete

3 m

BOOK-A-218 6

2

107

REPORT:

Filed August 25th 1887

Examined by John H Campe Sept 17th 1887

Transcribed by Jennie V. Boorman

Compared by G P Norton and K Bowman

FIELD NOTES

OF THE SURVEY OF THE

North boundary

OF

Township No. 14 N.

Range No. 7 W.

OF THE

SALT LAKE MERIDIAN

IN

UTAH TERRITORY,

AS SURVEYED BY

Edward W. Koeber

U. S. Deputy Surveyor,

Under his Contract No. 145

Dated June 24th 1886

Survey commenced May 17 1887

Survey completed May 17 1887

3m 38ch 10lks

59.6

NAMES AND DUTIES OF ASSISTANTS.

Cyrus L. Johnson	Compassman
William Carr	Chainman
J. V. Smith	Chainman
Fred Olsen	Chainman
H. M. Cromer	Chainman
A. J. Tame	Axeman
C. C. Leavitt	Axeman
	Flagman

BOOK-A-

Northbound

Chs Survey co
From the e
sec. cor. b
was rees
under
From E
betw. Tp
At 3 Mi
the E bou
7W. 12 10
14 g 75 N.
under
order to c
my pr
especial
of this to
this line
secs. W. o
and m
S. 87
betw
Var
13.00 Gulch
30.00 Gulch
40.00 Set a

TANTS.
passman
inmun
inman
inman
inman
nan
nan
man

North boundary Tp. 14 N. R 7 W.

As Survey commenced May 17. 87
From the end of survey; the 1/4
sec. cor. betw. secs. 5 & 32 which
was restablished by me
under Contract No 143.
Run East on random line
betw. Tps. 14 & 15 N. R 7 W.
At 3 Miles 38.10 chs. I intersected
the E boundary of Tp. 14 N. R.
7 W. 12.10 chs. I close cor. to Tp.
14 & 15 N. R 6 & 7 W. set by me
under Contract No 145. In
order to correspond with
my previous surveys and
especially with the S. boundary
of this township I cause on
this line the fourth tier of
secs. W. of the East boundary
and run from here.

S. 87° 30' W.
betw. secs. 1 & 36
Var 7 1/2° E.

13.00 Gulch drains S.W.
30.00 Gulch drains S.W.
40.00 Set a sandstone 12×10×6"

North boundary

Chs. 8 in the ground for 1/4 sec. cor. marked 1/4 on N. face and raised a stone mound alongside.

46.00 Ridge bears NE & SW.

58.00 Gulch draines SW.

69.00 Ridge bears NE & SW.

80.00 In gulch draines SW. set a lime stone 20 x 20 x 6" 15" in the ground for cor. to secs. 1. 2. 35 & 36 marked with 1/4 on E and 5 on W edges and raised a stone mound alongside.

Land Mountain
Soil Quite rocky
Timber. scattering cedar

6 14 N. R 7 W. S.L. M.

chs 58/30 West on true line
betw secs. 2 & 35
Var. 17 1/2° E

18.00 Gulch drains S.W.

20.00 Set a sandstone 20×10×5"
15" in the ground marked
1/4 on N face for 1/4 sec cor.
and raised a stone mound
alongside.

42.00 Enter hollow

44.00 Leave same.

50.00 Set a sandstone 10×10×10"
6" in the ground for Cor.
to secs 2. 3. 34 & 35 marked
with 2 notches on E and
4 on W edges and raised
a stone mound along
side.

Land. Mountains
Soil Quartz rocky
Timber. scatt. cedars.

North boundary

chs 30
S 87° ^ West on true line
bet. secs. 3 & 34
Var. 17 1/2° E.

9.00 Ridge bears N E & S W.
29.00 Gulch drains N E.
40.00 Set a sandstone 16×12×4
12" in the ground for 1/4 sec
cor. marked 1/4 on N face
and raised a stone mound
alongside
46.00 Ridge bears N E & S W.
76.00 Enter valley bears N & S.
gentle sloping W.
80.00 Set a sandstone 20×10×7" 1
in the ground for cor. to
secs. 3.5.32 & 34. marked
with 3 notches on E & W
edges and raised a
stone mound alongside
Land. Mountains
Soil 2 rate. sandy & rocky
Timber. few cedars.

BOOK-

14

chs 30
S 87° ^ Ve
bi
Va
1.00 Road
23.00 Roa
23.40 fence
enter
38.10 Int
secs.
under
end
La
So
No
Ge
For
see
Ship
E

Sp 14 N. R 7 W.

chs 30
587° Vert on true line
betw. secs. 5 & 32
Var. 17½° E
1.00 Road bears N E & S W
23.00 Road bears N & S
23.40 fence bears N & S
enter field
38.10 Intersect ¼ sec. cor. betw.
secs. 5 & 32. set by me
under Contract No 143.
end of new survey.
Land valley
Soil Rate alluvial
No timber

May 17. 87

General Descript.

For general Descript
see Subs. of this town-
ship.

Edward W. Koeber
W. S. Dep Surv.

BOOK

U. S. SURVEYOR

Salt Lak

The foregoin

North-

Township No. 14

of the Salt Lake

Edward

Under Contract

day of Jun

May

examined, the

made, the said

are hereby appr

U. S. SURVEYOR GENERAL'S OFFICE,

Salt Lake City, Utah, May 19th 1888.

The foregoing field notes of the ..... *survey of the* North-Boundary.

Township No. 14 North *Range No.* 7 West.

of the Salt Lake Meridian. Executed by .....

Edward W. Kouber

Under Contract No. 145 *of the* 24th

day of June *1886, in the month of*

May *1887, having been critically*

examined, the necessary corrections and explanations

made, the said field notes, and the surveys they describe

are hereby approved.

William G. Bowman

U. S. Surveyor General for Utah.

BOOK-A

REPORT:

Filed Aug 23

Examined by John

Transcribed by Je

Compared by G

FIE

Re

OF THE

Subdivi

Township No.

Range No.

SALT L

UT

Edwa

U.

Under his Co

Dated Jan

Survey commen

Survey complete

13

REPORT:

Filed Aug 25th 1887

Examined by John A Campbe, Sept 17th 1887.

Transcribed by Jennie C. Bowman

Compared by G P Norton & H Bowman

FIELD NOTES

OF THE RE SURVEY OF THE

Subdivisions

OF

Township No. 14 N.

Range No. 7 W

OF THE

SALT LAKE MERIDIAN

IN

UTAH TERRITORY,

AS SURVEYED BY

Edward W. Roebert

U. S. Deputy Surveyor,

Under his Contract No. 143

Dated June 24 1886

Survey commenced May 25 1887

Survey completed May 27th 1887

13 m 43 ch 05 lks

60. 11

NAMES AND DUTIES OF ASSISTANTS.

Cyrus L. Johnson	Compassman
William Carr	Chainmun
J. V. Smith	Chainman
Fred Olsen	Chainman
H. M. Conner	Chainman
H. J. Tanne	Axeman
C. C. Leavitt	Axeman
	Flagman

Resurvey of Subdivisions

Township 14 N. R. 7 W.

Chs. Survey commenced May 25 '87

From the cor. to secs. 35 & 36 on S. boundary of tp. reestabl. by me I run
North on resurvey line betw. secs. 35 & 36.
Var 17° 30' E.

4.50 Road bears E & W.

4000 No trace of old corner set a sandstone 14 × 10 × 6" 9" in the ground for 1/4 sec. cor. marked 1/4 on W. face and raised a stone mound alongside.

8000 No trace of old corner set a limestone 14 × 14 × 10" 9" in the ground for corner to secs. 25. 26. 35 & 36 marked with 1 notch on S & E. edges and raised a stone mound alongside.

Land. rolling
Soil Gravel rocky
No timber

Resurvey of Subdivisions

Chs East on true resurvey line
bitw. secs. 25 & 36.
Var. 17½° E.

1800 Gentle ascend bears NW & SE
2850 fence bears NE & SW.
3350 Old road bears NW & SE.
4000 No trace of old corner set
sandstone 18 × 12 × 10" 12"
in the ground for ¼ sec.
cor. marked ¼ on N face
and raised a stone mound
alongside.
57.00 Ridge bears NW & S.
55.00 End of old survey no trace
of corner set sandstone
10 × 10 × 6" 6" in the ground
marked with (+) cross.
Land rolling
Soil 2 rate gravelly
No timber.
Scattering sage brush
undergrowth

BOOK-A

614 N.

Chs North

14.50 Fence
16.50 Road
38.00 Ascen
40.00 Mark
rock
¼ faci
and
along
71.25 Wash
80.00 No tr
bulca
in the
secs. 2
2 not
edges
mom
Land
Soil
No t
Sc

6 14 N. R 7 W. S.L.M.

chs North on resurvey line
betw. secs. 25 & 26
Var 17½° E

14.50 Fence posts bear NE & SW
16.50 Road bears E & W.
38.00 Ascend
40.00 Marked a stationary vulcanic rock 12×10×4 ft above ground 1/4 facing W. for 1/4 sec. cor. and raised a stone mound alongside. No trace of old cor.
71.25 Wash drains SW.
80.00 No trace of old cor. set a vulcanic rock 15×12×8"10 in the ground for cor. to secs. 23.24.25 & 26, marked with 2 notches on S and 1 on E edges and raised a stone mound alongside.
Land rolling
Soil Quite gravel.
No timber
Scattering sagebrush underprooth.

Resurvey of Subdivision

Chs From the cor. to secs. 34 & 35 on S. boundary of township reestablished by me under this Contract Town

North on resurvey line betw. secs. 34 & 35

Var 17½° E.

3.50 Road bears E & W.

40.00 find remains of an old mound of earth where I set a charred post 3 ft. long 3" square 12" in the ground for ¼ sec. cor. marked ¼ on S W face dug pits 18×18×12 N & S of post 5½ ft dist. and raised a mound of earth 1½ ft high & 3½ ft base around post

80.00 No trace of old cor. set a limestone 12×10×6 8" in the ground for cor. to secs. 26. 27. 34 & 35. marked with 1 not on S and 2 on E. edges and raised a stone mound alongside.

Land rolling.

Tp 14 N. R 7 W. S.L.M.

Chs Soil 2 rate gravel.
No timber.
Scattering sagebrush underground

Exact on random survey line
betw. secs. 26 & 35.
Var 17½° E.

40.00 No trace of old cor. set a
temp 1/4 sec. cor.

80.03 Intersect N & S. line 7 lks
S of corner to secs. 25.26.35 & 36
from where I run
S 89° 57' W
betw. secs. 26 & 35
with same var.

32.50 Wash drains N.

39.80 Road bears NW & SW.

40.01 Set a post 3 ft. long 3" square
12" in the ground for 1/4 sec.
cor. marked 1/4 S on N face
dug pits 18 X 18 X 12" E & W. of
post 5½ ft dist. and raised
a mound of earth 1½ ft high
3½ ft base around post.

Resurvey of Subdivision

72.40 Road bears N & S
80.03 The cor. to secs. 26. 27. 34 & 35
Land rolling
Soil Grate rocky
No timber
scattering sagebrush
undergrowth.

North on reservoy line
betw secs. 26 & 27
Var 17° 20' E

9.00 Gentle accend bears NE & SW
40.00 No trace of old cor. set
a sandstone 16×10×8" 12"
in the ground for 1/4 sec.
corner marked 1/4 on W.
face and raised a stone
mound alongside.
43.00 Wash drains NE.
56.00 Enter flat bears NW & SE
61.00 Road bears NW & SE.
80.00 No trace of old corner set
a sandstone 14×14×10"
9" in the ground for

BOOK

14 N.

cor. to
with
edges
mon
L
S
Eac
lin

40.00 No t
1/4 se
80.05 Int
S of
fro

asc
10.00 Ent
40.02 Set
in
ma
rai
alo
42.50 Dec

14 N. R 7 W. S. L. M.

cor. to secs. 22. 23. 26 & 27 marked with 2 notches on S and E. edges and raised a stone mound alongside.

Land flat
Soil 2nd rate
Scattering sagebrush.

East on random resurvey line betw. secs. 23 & 26
Var. 17° 30' E.

4000 No trace of old cor. set temp. 1/4 sec. cor.

5005 Intersect N & S. line 14 lks. S of cor. to secs. 23. 24. 25. 26 from where I own

S 89° 54' W
betw. secs 23 & 26
with same var.

ascend

1000 Enter plateau bears N E & S W.

4002 Set sandstone 16 x 14 x 7" 12" in the ground for 1/4 sec. cor. marked 1/4 on N face and raised a stone mound alongside.

4250 Descend bears N W & S E

Resurvey of Subdivision

74.00 Enter flat bears N W & N
80.05 The cor. to secs 22. 23. 26 & 27
Land rolling
Soil 2 rate Rocky
No timber
scattering sagebrush
undergrowth in flat.
May 25 87

West on true resurvey line
betw. secs. 22 & 27
Var. 17° 30' E

21.50 Wash drains N E.
31.20 Ditch 3 lks. wide runs N E.
33.10 Corral bears N & S.
33.60 Hanse Spring Creek 4 lks wide 4" deep runs N W
34.00 In Corral end of old survey
set a sandstone 10 x 10 x 7" 6"
in the ground marked
(+) with a cross.
Land level.
Soil 1 rate sandy loam
No timber

BOOK-A

p 14 N.

North
bet
V
4000 No trac
trachy
the gro
marke
raisin
along
65.00 Wash
Spring Drain
75.00 End
a
in the
not
mark
Land
Soil
No t
De

Sp 14 N. R 7 W. S.L.M.

North on resurvey line
betw. sect. 22 & 23.
Var 17° 30' E.

4000 No trace of old cor. set a
trachyte 14×14×8" 9" in
the ground for 1/4 sec. cor.
marked 1/4 on W. face and
raised a stone mound
alongside.

$5.00 Wash drains W
$5.00 Spring trench [illegible] drains SW
$5.00 Cred of old survey set
a sandstone 14×9×9" 9"
in the ground, for I can
not find the old corner,
marked with (+) cross.
Land. level flat.
Soil 1 rate. sandy
No timber
Dense sagebrush
underground.

Resurvey of Subdivision

From the cor to secs. 26. 27. 34 & 35. Trim
West on true resurvey bet. sect. 27 & 34
Var 17° 30' E.

4.00 Gentle ascend
39.00 No trace of old cor. set sandstone 18×12×10" 12" in the ground marked with (+) a cross end of old survey.
Land rolling
Soil Quite gravely
No timber.

Sp 14 N.

From
on W. b
establ
this Co
Ea
b

Gentl
37.00 Ente
40.00 No tra
a san
the gro
mark
raise
along
43.10 Road
80.00 No tra
line stor
for cor
with 4
edges
in ea
raise
2 ft hy
Lan

T. 14 N. R. 7 W.

From the corner to secs. 7 & 18 on N. boundary of tp. re-established by me under this Contract I run East on true survey line betw. secs. 7 & 18. Var. 17 1/2 E.

Gentle descending

37.00 Enter valley

40.00 No trace of old corner set a sandstone 14 x 10 x 8" 9" in the ground for 1/4 sec. Cor. marked 1/4 on N face and raised a stone mound alongside.

43.10 Road bears N N E & E.

80.00 No trace of old corner set a limestone 20 x 10 x 6" 15" in the ground for corner to secs. 7. 8. 17 & 18 marked with 4 notches on S and 5 on E. edges and dug pits 18 x 18 x 12" in each sec. 3 1/2 ft dist. and raised a mound of earth 2 ft high 4 1/2 ft base alongside. Land. rolling valley.

Reserve of Subdivision

Soil 1 rate sandy loam
No timber.
Dense sagebrush undergrowth

East on true reserve line
between sect. 8 & 17
Var. 17° 30' E.

40.00 No trace of old corner set a
charred post 3 ft long 3" square
for 1/4 sec. cor. 12" in the ground
marked 1/4 S on N face, dug
pits 18 x 18 x 12" E & W of post
5 1/2 ft dist.,
and raised a mound of
earth 1 1/2 ft high 3 1/2 ft base
around post ~~alongside~~. End of reserve.
Land. level valley
Soil 1 rate alluvial
No timber!
Dense sagebrush undergrowth

BOOK-A

14 N.

North
bi
(
40.00 No trac
Cabble
the gro
1/4 on N
12" N &
and a
earth
along
59.00 Wash
66.10 "
80.00 No tr
quart
grow
7 & 8 m
on E &
18 x 18
ft di
mor
4 1/2 f
Land
Soi
No t

6 14 N. R 6 W.

North on resurvey line
betw. secs. 7 & 8.
Var 17° 30' E.

40.00 No trace of old cor. set a Cabble rock 10×10×7" 6" in the ground for 1/4 sec. cor. marked 1/4 on W face dug pits 18×18×12" N & S. of stone 5 1/2 ft dist. and raised a mound of earth 1 1/2 ft high 3 1/2 ft base alongside.

59.00 Wash drains N.W.

66.10 " " N.W.

80.00 No trace of old cor. set a quartzite 16×8×4" 12" in the ground for cor. to secs. 5. 6. 7 & 8 marked with 5 notches on E & S edges dug pits 18×18×12" in each sec. 5 1/2 ft dist. and raised a mound of earth 2 ft high 4 1/2 ft base alongside.

Land, valley
Soil 1 rate alluvial
No timber.

Resurvey of Subdivision

Dense sagebrush
undergrowth.

East on true resurvey line
betw. secs. 5 & 8
Var 17° 30' E.

25.50 Wash drains N.W.
39.50 " " N.W.
40.00 Find remains of mound
of earth where I set a quartz
10 x 9 x 8" 6" in the ground
for 1/4 sec cor. marked 1/4 on
N face dug pits 18 x 18 x 12"
E & W. of stone 5 1/2 ft dist.
and raised a mound of
earth 1 1/2 ft high 3 1/2 ft base
alongside.
End of resurvey
Land level.
Soil 1 rate alluvial
No timber
Dense sagebrush under-
growth.

BOOK-

Sp 14 ...
Wes...
bil...
40.00 No tra...
temp...
79.69 Inter...
5 lks. ...
estab...
this Co...
run...
N...
39.69 Set a...
3" squ...
for ...
N. fa...
E & W...
and...
earth...
~~alo~~
66.00 Rod...
79.69 The ...
Lan...
Soil...
No t...

Tp 14 N. R 7 W.

West on resurvey random line
bitw secs. 6 & 7
Var 17° 30' E.

40.00 No trace of old corner set
temp. 1/4 sec. cor.

79.69 Intersect W. boundary of tp
5 lks. N of cor. to secs 6. & 7. re-
established by me under
this Contract from where I
run

N 89° 58' E on true line
bitw. secs. 6 & 7

39.69 Set a charred post 3 ft long
3" square 12" in the ground
for 1/4 sec. cor. marked 1/4 S on
N. face dug pits 18 x 18 x 12"
E & W of post 5 1/2 ft dist.
and raised a mound of
earth 1 1/2 high 3 1/2 ft base
~~along side~~ around post

66.00 Road bears N E & S W

79.69 The corner to secs 5. 6. 7 & 8.
Land level valley
Soil Grate sandy loam
No timber.

Resurvey of Subdivision

Anise sagebrush
undergrowth
May 26. 1887

North on random resurvey line
betw. secs. 5 & 6
Var 17° 30' E.

40.00 No trace of old cor. set temp
1/4 sec. cor.

80.28 Intersect N. boundary of
Tp. 7 Ks. E. of cor. to secs. 5 & 6
reestablished by me under
this Contract from where
Some
S 0° 3 E. on true line
betw. secs. 5 & 6.
North same var.

21.50 Road bears SW & NE

40.28 Set quartzite 10 × 8 × 7" 6" in
the ground for 1/4 sec. cor.
marked 1/4 on W. face dug
pits 18 × 18 × 12" N & S. of stone
5 1/2 ft dist. and raised a
mound of earth 1 1/2 ft
high 3 1/2 ft base along this

T/s 14 N. R 7 W.

House of James Prescott
bears S 85° E. 47 ch's. dist
65.50 Road bears NE & SW.
80 28 The cor. to secs. 5.6. 7 & 8.
Land. valley
Soil 1 rate alluvial
No timber
Dense sagebrush
underground
May 27th 87.

General Descript.

The lands resurveyed under this Contract consist mostly of level sagebrush valleys. The soil is good for farming purposes and water can be brought by a canal from Deep Creek.
On NE¼ sec. 27 is the Hansel Springs situated from which Hansel Creek runs in a northerly direction. The old notes give the Creek farther

Survey of Subdivision
Tp 14 N. R 7 W.

E. than what it is today
The cause is; that the man
who originally settled
the Dillon ranch changed
the channel of the Creek
for irrigating purposes

Edward W Ford
U. S. Dep Surv

BOOK

U. S. SURVEYO

Salt Lake

The foregoi

Salt

Township No.

Executed by

Under Contract

day of Jun

May

examined, the

tions made, th

they describe a

We

U. S. SURVEYOR GENERAL'S OFFICE,

Salt Lake City, Utah, May 19th *1888,*

The foregoing field notes of the re *survey of the*

Subdivisions

Township No. 14 N *Range No.* 7 W.

Executed by Edward W. Korber

Under Contract No. 143 *of the* 21st

day of June *188*6*, in the month of*

May ~~May~~ *188*7*, having been critically examined, the necessary corrections and explanations made, the said field notes, and the surveys they describe are hereby approved.*

William G. Brunson

U. S. Surveyor General for Utah.

BOOK-

REPORT:

Filed Augus

Examined by Joh

Transcribed by Ju

Compared by G

FIE

OF THE

fract

Sub a

Township No.

Range No.

SALT L

UT

Edwar

U.

Under his Co

Dated

Survey commen

Survey complet

33

BOOK-A-2189

REPORT:

Filed August 25th, 1887.

Examined by John H Campe Sept 17th 1887.

Transcribed by Jennie E. Bowman

Compared by G P Norton Kate I Bowman

FIELD NOTES

OF THE SURVEY OF THE

Fract.

Subdivisions

OF

Township No. 14 N.

Range No. 7 W.

OF THE

SALT LAKE MERIDIAN

IN

UTAH TERRITORY,

AS SURVEYED BY

Edward W. Roeber

U. S. Deputy Surveyor,

Under his Contract No. ~~144~~ 145

Dated June 24th 1886

Survey commenced May 27th 1887

Survey completed June 1st " 1887

35 lks 10 chs 37 lks

61.24

NAMES AND DUTIES OF ASSISTANTS.

Cyrus L. Johnson	Compassman
William Carr	Chainman
J. V. Smith	Chainman
Fred Olsen	Chainman
H. M. Cromer	Chainman
A. J. Tamo	Axeman
C. C. Leavitt	Axeman
	Flagman

BOOK-A

Subdi

Survey
1887

From
corner
which
survey
by me
From
E

55.00 End o
0.09 Inter
4 lks
of tow
by me
from

14.40 Road
20.00 Head

TANTS.
passman
inman
inman
inman
inman
man
man
man

Subdivisions Tp. 14 R 7 W

Survey commenced May 27 1887.

From a pt. 55 chs. East of corner to secs. 25. 26. 35 & 36 which is the end of the old survey and was reestablished by me under Contr. No. 143 I run

East on random line bitw. secs. 25 & 36
Var 17½° E.

55.00 End of resurvey
30.09 Intersect cor. to secs. 25 & 36 4 lks W. on E. boundary of township. reestablished by me under Contr. No. 145 from where I run

N 89° 55' W. on true line bitw. secs. 25 & 36 with same var.

14.40 Road bears NE & SW.
20.00 Head of little valley

Fract Subdivisions

25.09 The end of new survey
the beginning of old sur
Land. rolling.
Soil Quartz rocky
No timber.

From the corner to secs. 23. 24. 25 &
the end of the old survey
reestablished by me under
Contract No 143 Town
East on random line
betw. secs. 24 & 25.
Var. 17 1/2° E.

40.00 Set temp 1/4 sec. cor.
80.21 Intersect E. boundary
21 lks N of cor. to sec. 24 & 25
set by me under this Contr
from where Town
N 89° 51' W on true line
betw. secs. 24 & 25
with same var.

20.00 Wash drains L.E.
40.10 Set a vulcanic rock 17×11
×8" 12" in the ground for

BOOK-A

14 N.

1/4 sec. c
facea
along
53.00 Ridg
65.00 Raon
80.21 The cor
Land
Soil
No t

Nort

12.00 Enter
40.00 Set a
×6" 9" in
cor. m
and
along
80.00 Set a
the gro
14.23 &
on La
raise
along

T 14 N. R 7 W. S.L.M.

1/4 sec. cor. marked 1/4 on N face and raised a stone mound alongside.

53.00 Ridge bears W & S

65.00 Ravine draines S.W.

50.21 The cor. to secs. 23. 24. 25 & 26

Land. Mountainous

Soil 2nd cl. rocky

No timber.

North bdry. secs. 23 & 24

Var 17° 30' E.

12.00 Enter grassy bench

40.00 Set a vulcanic rock 14 x 10 x 6" in the ground for 1/4 sec. cor. marked 1/4 on W face and raised a stone mound alongside.

80.00 Set a limestone 16 x 12 x 7" 12" in the ground for cor. to secs. 13. 14. 23 & 24 marked with 3 notches on S and 1 on E edges and raised a stone mound alongside.

Tract Subdivisions

Land rolling Mountain top
Soil 2 rate rocky
No timber.

East on random line
betw. secs. 13 & 24
Var. 17½° E.

40.00 Set temp. ¼ sec. cor.
80.07 Intersect E. boundary 3 g lks
½ of cor. to secs. 13 & 24 set
by me under this Contract
from where Town
N 89° 43' W on true line
betw. secs. 13 and 24
with same var.
20.00 Wash drains S E
40.03 Set a Charred post 3 ft long
3" square 12" in the ground
for ¼ sec. cor. marked ¼
S on N face dug pits
18 x 18 x 12" E & W of post
5½ ft dist. and raised a
mound of earth 1½ ft high
3½ ft base around post

Tp 14 N. R 7 W.

7000 Enter flat mountain top
bears N E & S W.
1007 The cor. to secs. 13. 14. 23. 24
Land. Rolling.
Soil 2 rate rocky
No timber.

North betw secs. 13 & 14
Var 17° 30' E.
Along on rolling Mountain
top
4000 Set a burnt sandstone
12×10×6" 8" in the ground
for 1/4 sec. cor. marked 1/4 on
W face and raised a
stone mound alongside
4000 Set a sandstone 14×8×6"
9" in the ground for cor.
to secs 11. 12. 13 & 14 marked
with 1 notch on E and 4 on
S edges and raised a
stone mound alongside
Land. rolling Mt. top.
Soil 2 rate gravely

Fract-Sub divisions

No timber

East on random line
betw secs. 12 & 13
Var 17° 30' E.

40.00 Set temp 1/4 sec cor.

80.15 Intersect E. boundary
27 lks N of cor. to secs
12 & 13 set by me under
this Contract from where
Town

N 89° 48' W on true line
betw secs. 12 & 13
Var 17 1/2° E.

Ascend

9.50 Enter rolling Mountain top,
bears N E & S W.

40.08 Set a sandstone 14×10×5" 9"
in the ground for 1/4 sec cor
marked 1/4 on N face and
raised a stone mound along
side.

80.15 The corner to secs. 11.12.13.14.
Land. rolling M. top

6 14 N. R 7 W.
Soil 2nd rate rocky
No timber.

North betw secs. 11 & 12
Var. 17½° E.

4.00 Descend when I set a sandstone 16×10×5" 12" in the ground for 1/4 sec. cor. marked 1/4 on W. face and raised a stone mound alongside.
4.00 Gully draines N.W.
16.00 Hollow draines S.W.
7.00 Set a sandstone 18×10×7" 12" in the ground for cor. to secs. 1. 2. 11 & 12 marked with 5 notches on S and 1 on E edges and raised a stone mound alongside.
Land. Mountainous
Soil. 2nd rate rocky
Timber. Scattering cedars on 2nd half mile.

Forest Subdivisions

Cast on random line
betw secs. 1 & 12.
Var. 17½° E.

40.00 Set temp 1/4 sec. cor.
80.10 Intersect E. boundary 31 lks
N. of cor. to secs. 1 & 12 set by
me under this Contract.
from which I run
N 89° 47' W on true line
betw. secs. 1 & 12
with same var.

11.50 Descend
32.00 Gully drains N. W.
40.05 Set a sandstone 16×12×8"/12"
in the ground for 1/4 sec. cor.
marked 1/4 on N face and
raised a stone mound
alongside.
75.00 Hollow drains S. W.
80.10 The cor. to secs. 1. 2. 11 & 12.
Level. Mountainous
Soil Brute. rocky
No timber.

May 27. 1887

Tp 14 N. R 7 W.

North on random line
betw. secs. 1 & 2
Var. 17½° E.

40.00 Set temp 1/4 sec. cor.
16.40 Intersect N. boundary of
tp. 27 lks E. of the cor. to
secs. 1 & 2 set by me under
this Contract from where
I now

S. 0° 11' E. on true line
betw secs. 1 & 2
with same var.

7.50 Gully drains S.W.
16.00 Ridge bears N E & S.W.
16.40 Set a shale rock 22×14×4"
16" in the ground for 1/4 sec
Cor marked 1/4 on W face
and raised a stone mound
alongside.
7.50 Gulch drains S.W.
16.40 The cor. to secs. 1.2.11 & 12
Land Mountainous
Soil Quite rocky
Timber few scrub cedars

Fract Subdivisions

From a point 75 chs. North of corner to secs. 22. 23. 26 & 27 restablished by me under Contract No. 143 Trav North betw secs. 22 & 23 Var 17½° E.

75.00 End of resurvey

80.00 Set a trachyte 22 x 15 x 8" 16" in the ground for cor. to secs. 14. 15. 22 & 23 marked with 3 notches on S and 2 on E edge and raised a stone mound alongside.

Land. Rolling
Soil. 2nd rate. rocky
No timber.
Dense sagebrush undergr

~~[illegible]~~
~~[illegible]~~
~~[illegible]~~
~~[illegible]~~
~~[illegible]~~
~~[illegible]~~
~~[illegible]~~

Tp 14 N. R 7 West

East on random line
bitw. secs. 14 and 23
Var. 17 1/2 °E.

0.00 Set temp 1/4 sec cor.
0.20 Intersect N & S. line 29 lks N.
of cor. to secs. 13. 14. 23 and 24
from where Sun
N. 89° 48' W on true line
bitw. secs. 14 and 23
with same var.
0.10 Set sandstone 24 x 12 x 9 x 18"
in the ground for 1/4 sec cor.
marked 1/4 on N face and
raised a stone mound
alongside.
49.00 Descend ledge bears NE & SW.
72.00 Enter hollow
75.00 Wash drains SW.
0.20 The cor. to secs. 14. 15. 22 and 23
Land. Mountainous
Soil. Quite rocky
No timber.
Scattering sagebrush
undergrowth.

Fract Subdivision

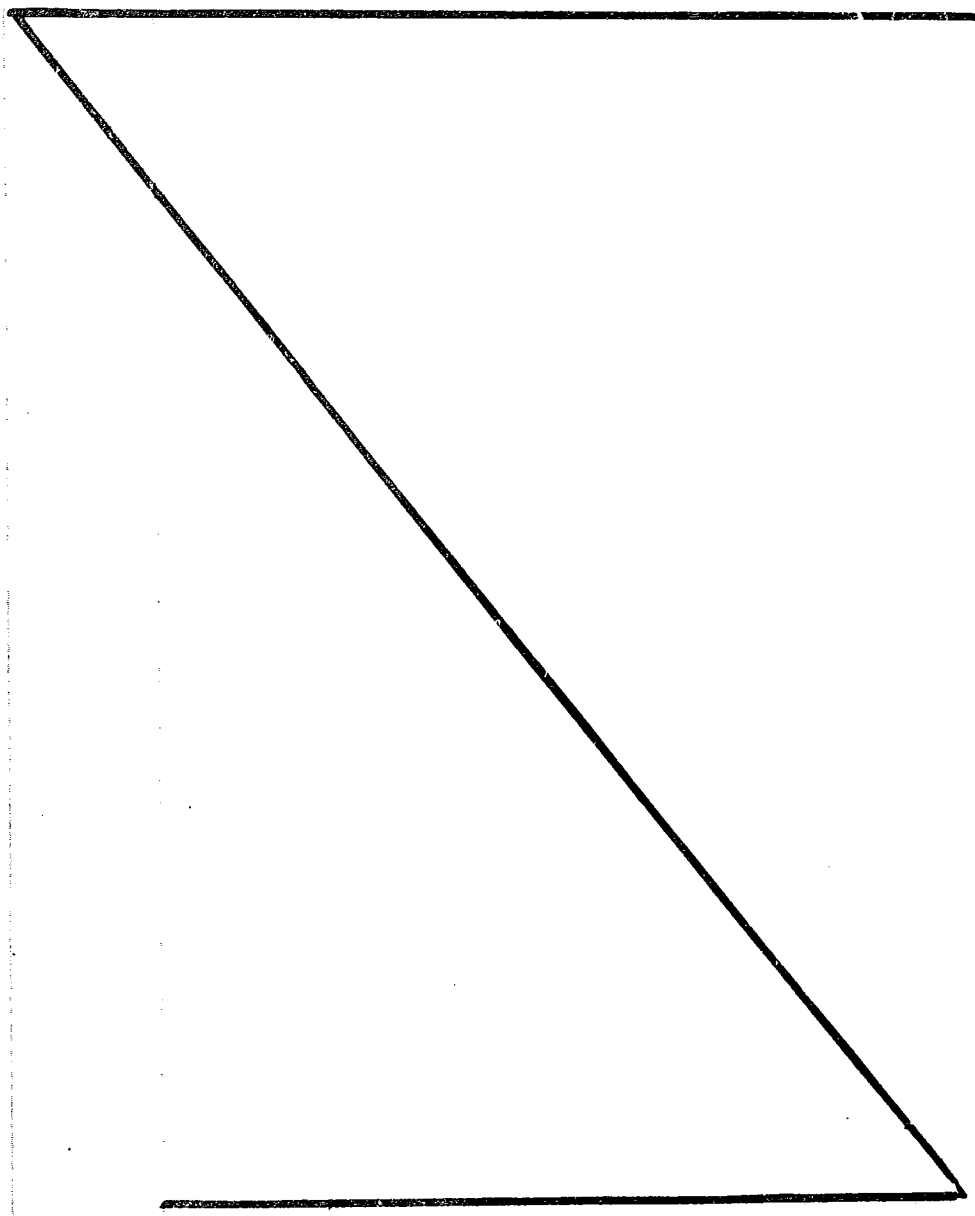

North betw. secs. 14 & 15
Var. 17 1/2° E.

33.00 Leave wide hollow heads N.
40.00 On S. side of ridge set a vulcan
rock 20×14×10" 16" in the grou
for 1/4 sec. cor. marked 1/4 on N.

Tp 14 N

Lace a
along s
3.50 Top of
5000 On S. s
sands
ground
marke
2 on E
mom
Land.
Soil.
No tim

East
bet
N
4000 Set te
0.27 Inter
S of c
from
S
b
21.00 Leave
40.13 Set a

Tp 14 N. R 7 West

Lace and raised a stone mound alongside

3.50 Top of ridge bears N.W. & S.E.

5.00 On S. side of hollow set a burnt sandstone 26×20×5" 20" in the ground for cor. to secs. 10.11.14 & 15 marked with 4 notches on S and 2 on E edges and raised a stone mound alongside.

Land. Mountains

Soil. Grate rocky

No timber.

East on random line
betw. secs. 11 & 14
Var. 17½° E.

4.00 Set temp. ¼ sec. cor.

0.27 Intersect N & S. line 24 lks S of corner to secs. 11.12.13 & 14 from where I run

S 89° 50' W on true line
betw secs. 11 & 14
with same var.

21.00 Leave Mountain top descend

40.13 Set a sandstone 16×14×9" 12"

Tract Subdivisions

in the ground for 1/4 sec. cor. mar
1/4 on W face and raised a stone
mound alongside.
50.00 Wide flat hollow drains N.
80.27 The corner to secs. 10.11.14 & 15.
Land. Mountain
Soil Quite rocky
No timber.—

North betw secs. 10 & 11
Var. 17 1/2° E.
9.00 Hollow drains W.
23.50 Ridge bears E & N.W.
40.00 Set a sandstone 20×10×6" 15"
in the ground for 1/4 sec cor.
marked 1/4 on W face and
raised a stone mound alongside
80.00 On E. side of ridge set a vulc
rock 15×10×10" 10" in the ground
for cor. to secs. 2.3.10 & 11 marked
with 5 notches on S and 2 on
E edges and raised a
mound of stones alongside
Land. Mountainous

BOOK-A

14 Ft.

Soil
Timber

Cast
bet
Va
0.00 Set tem
0.31 Intern
S. of cor
which
Descu
8.00 Enter
40.15 Set a
in the g
mark
raised
side.
0.00 Asce
0.31 The co
Land
Soil

BOOK-A-218

T. 14 N. R. 7 West.

Soil 3rd rate. rocky
Timber. few scatt. cedars.

East on random line
betw. secs. 2 & 11
Var. 17½° E.

9.00 Set temp. 1/4 sec cor.
9.31 Intersected N & S. line 19 lks
S. of cor. to secs. 1.2.11 & 12. from
which I saw
S 89° 52' W on true line
betw. secs. 2 & 11
with same var.
Descend.
8.00 Enter wide hollow drains N.
8.15 Set a sandstone 20×10×7" 16"
in the ground for 1/4 sec. cor.
marked 1/4 on N face and
raised a stone mound along-
side.
8.00 Ascend.
8.31 The corner to secs. 2.3.10 & 11.
Land. Rolling
Soil 1st rate sandy & 2nd rate rocky

Tract Subdivision

Timber scattering scrub ce

North on random line
betw. secs 2 & 3
Var. 17½° E.

40.00 Set temp ¼ sec. cor.

72.96 Intersect N. boundary of township 20 lks E of corner to secs. 2 & 3 set by me under this Contract from where I run

S. 0° 8' E on true line
betw. secs. 2 & 3
with same var.

3.50 Gully drains E.

9.50 Gully drains E.

32.96 On E. slope of ridge set a vulc rock 20×10×5" 15" in the ground for ¼ sec cor. marked ¼ on W. face and raised a stone mon alongside.

39.00 Hollow drains E.

46.50 Sandstone ledge bears N W & E

72.96 The corner to secs. 2.3. 10 & 11.

BOOK

14 T

Land
Soil.
Timbe

Note In my
of the
R. 7 W.
bound
that th
5 mil
of the
tp. ha
the S.
part of
it bes
the ne
nearly
the old
the for
from
this tp
out th
does
record

Tp 14 N. R 7 West.

Land. East slope of ridge
Soil. 2 rate rocky
Timber. Some Cedars.
May 28. 87

Note. In my returns of the Survey of the N. boundary of Tp. 13 N. R. 7 W. which is also the S. boundary of this Tp. I show that this boundary is only 5 miles long and as parts of the Subdivisions in this Tp. have been surveyed in the S. eastern and N. western part of this township, I deem it best, in order to make the new surveys agree as nearly as possible with the old ones, to leave out the fourth tiers of sections from the East boundary of this Tp. In leaving this tier out the new survey of Subs. does not interfere with the records on file now.

Tract Subdivision

Firm the corner to secs. 32 & 34
set by me under this Contract
Firm
North betw secs. 32 & 34
Var 17 1/2° E.

Ascend

21.00 Ridge bears S E & S W.
24.00 Head of gulch drains W
34.00 Ridge bears N W & S E.
40.00 Set a lime stone 11×9×6" 7"
in the ground for 1/4 sec cor
marked 1/4 on W face and
raised a stone mound
alongside.
50.00 Ravine drains S W.
80.00 Set lime stone 20×11×9" 15"
in the ground for corner to
secs. 27. 29. 32 & 34 marked
with 3 notches on E and 1 on
S edges and raised a stone
mound alongside.
Land. Mountains.
Soil. Inte. rocky
Timber. Some cedars.

Tp 14 N. R 7 West

East on random line
betw. secs. 27 & 34
Var. 17½° E.

40.00 Set temp. ¼ sec. cor.

41.40 Intersect the corner at the
end of resurvey which is 39.00
lks. West of cor. to secs 26. 27. 34 & 35
set by me under Contract No 143.
19 lks N. from where I run
N 89° 44 W on true line
betw. secs. 27 & 34
with same var.

39.00 End of resurvey

40.20 Set a lime stone 19 × 12 × 7"
15" in the ground for ¼ sec
cor. marked ¼ on N face
and raised a stone mound
alongside

63.00 Gulch drains S.E.

69.00 " " S.E.

78.00 Ridge bears N.W. & S.E.

80.40 The cor. to secs. 27. 29. 32 & 34
Land. Mountains.
Soil 3 rate rocky.
Timber. Scattering cedars.

Fract Subdivisions

North betw. secs. 27 & 29
Var. 17 1/2° E.

5.00 Ridge bears N W & S E.
22.00 Hollow drains S E.
30.00 Hollow drains S E.
40.00 Set a limestone 25 x 10 x 4" 19" in the ground for 1/4 sec cor. marked 1/4 on W face and raised a stone mound alongside.
62.00 Ridge bears N W & S E.
80.00 Set a sandstone 30 x 20 x 6" 20" in the ground for cor. to secs. 20. 22. 27 & 29 marked with 2 notches on S and 3 on E. edge and raised a stone mound alongside
Laged. Mountains
Soil. Grate.
Timber. Scrub Cedars.

p 14 N

Ea
be

40.00 Set tem
46.30 Inters
resurv
W of S
25 lks
by me
from

34.00 End of
36.00 Shed
37.50 Corral
37.65 Road
38.90 Fence
40.15 House
Cellar
Spring
Set a
in the
mark
raise
along

T 14 N. R 7 West

East on section line
betw secs. 22 & 27
Var. 17½° E.

40.00 Set temp 1/4 sec cor.
46.30 Intersect cor. at the end of
resurvey which is 34.00 ch.
W of Cor. to secs. 22. 23. 26 & 27
25 lks S. same was reestablished
by me under Contr. No 143.
from which I run
S 89° 41' W on true line
betw. secs. 22 & 27.
34.00 End of resurvey
36.00 Shed 15 lks South of line.
37.50 Corral
37.65 Road bears N W & S E.
38.90 Fence bears N & S.
40.15 House bears S. 37½° E. 3.04 ch.
Cellar " S 2½° W. 3.48 "
Springhouse " S 2½° E. 3.70 "
Set a sandstone 20 x 10 x 6" 15"
in the ground for 1/4 sec cor.
marked 1/4 on N face and
raised a stone mound
alongside.

Tract Subdivision

46.00 Ascend bears N & S.
60.00 Ridge bears N W & S E.
62.00 Hollow drains N W.
80.30 The cor. to secs 20.22.27 & 29
Land Rolling
Soil 1 rate loamy
2 rate rocky
No timber.

North bitw. secs 20 & 22
Var 17½° E.

7.50 Gully drains N W.
16.00 Gully drains N W.
21.80 fence bears N E & S W
30.00 Enter flat bears E & W.
32.50 Road bears N E & S W.
36.10 Road " N W & S E.
40.00 Set a sandstone 18×12×8
12" in the ground for 1/4
sec. cor. marked 1/4 on W
face and raised a stone
mound alongside.
43.50 Ascend bears N W & S E.
49.00 Enter higher bench

BOOK-

p 14 V

70.50 S. pt. o
80.00 Set a
in the
15.17. 2
notches
raise
along
Land
Soil
Timb

Ease
bet
V
40.00 Set t
80.31 Inter
S. of c
from
S
18.00 Leave
40.16 Set s
in the

T. 14 N. R. 7 West

70.50 S. pt. of low ridge bears N.E.
80.00 Set a sandstone 20×6×6' 15"
in the ground for Cor. to secs.
15. 17. 20 & 22 marked with 3
notches on S and E edges and
raised a stone mound
alongside.
Land Mountains
Soil Quite rocky
Timber Some Cedars.

East on random line
betw. secs. 15 & 22
Var. 17½° E.
40.00 Set temp. ¼ sec cor.
80.31 Intersect N. & S. line 29 chs
S. of cor. to secs. 14. 15. 22 & 23
from where I run
S 89° 48' W on true line
betw. secs. 15 & 22
with same var.
18.00 Leave hollow
40.16 Set sandstone 16×10×7' 12"
in the ground for ¼ sec cor.

Fract Subdivision

marked 1/4 on N face and raised a stone mound along side.

45.00 Ridge bears N & S.

64.00 Gulch drains S.W.

76.00 Ridge bears N E & S.W.

80.31 The cor. to secs. 15. 17. 20 & 22

Land. Mountains

Soil 2 rate rocky

Timber. Scrub cedars.

North betw secs. 15 & 17

Var 17° 30' E.

Along gentle W. slope of ridge & dense sagebrush

40.00 Set a sandstone 20 × 10 × 7" 16" in the ground for 1/4 sec cor. marked 1/4 on W face and raised a stone mound alongside

80.00 Set sandstone 14 × 10 × 10" 9" in the ground for corner to secs. 8. 10. 15 & 17 marked with 4 notches on S and 3 on E. edges and raised a stone mound

Tp 14 N. R 7 West

alongside.
Land. Slope.
Soil Quite gravely
No timber.
Dense sagebrush undergrowth

East on random line
betw. secs. 10 & 15
Var 17½° E.

40.00 Set temp ¼ sec cor.
40.24 Intersect N & S. line 20 lks
S. of corner to secs. 10.11.14 & 15
from where Turn
S 89° 52' W. on true line
betw secs. 10 & 15
with same var.
18.00 Enter hollow drains N.W.
24.00 Ascend
40.12 Set sandstone 24×12×6" 18" in
the ground for ¼ sec. cor.
marked ¼ on N face and
raised a stone mound
alongside.
46.00 Top of Cedar ridge bears

Tract Subdivision

S. & S.

64.00 Enter lower bench

80.24 The cor. to secs. 8.10.15 & 17

Land. Mountains

Soil Drift rocky

Timber. Cedar on ridge

North betw. secs. 8 & 10

Var 17½° E.

17.75 Gulch drains S.W.

40.00 Set sandstone 14×14×6" 9" in the ground for ¼ sec cor. marked ¼ on W face and raised a stone mound alongside.

43.50 Gully drains S.W.

80.00 Set a limerock 18×14×8" 12 in the ground for cor. to secs. 3.5 & 10. marked with 5 notches on S and 3 notches on E edges and raised a stone mound alongside.

Land. Mountains

Soil Drift. rocky

Tp 14 N. R 7 West

Timber scattering Scrub Cedars.

here

East on random line
betw. secs. 3 & 10
Var. 17½° E.

40.00 Set temp. ¼ sec. cor.
80.29 Intersect N & S. line 31 lks
S. of corner to secs. 2.3.10 & 11
from which I run
S 89°47' W on true line
betw. secs. 3 & 10.
with same var.
Ascend
19.00 Ridge bears N W & S E.
40.14 Set sandstone 16×14×9"12"
in the ground for ¼ sec cor.
marked ¼ on N face and
raised a stone mound
alongside.
50.00 Ridge bears N & S.
69.00 Enter lower bench
80.29 The cor. to secs. 3.5. 8 & 10
Land Rolling

Fract. Subdivision

Soil 2 rate gravely & sandy
Timber. few scrub cedars.
May 30. 87

North on random line
betw. secs. 3 & 5
Var. 17° 30' E.

40.00 Set temp. 1/4 sec. cor.

69.52 Intersect N. boundary
of tp. 19 lks E. of cor. to
secs. 3 & 5 set by me under
this Contract from where Tow
S 0° 7' W on true line
betw. secs. 3 & 5
with same var.

29.52 Set sandstone 14×10×7° 9" in
the ground for 1/4 sec cor. marked
1/4 on W face and raised a
stone mound alongside.

69.52 The cor. to secs. 3.5. 8 & 10.
Land. Rolling
Soil 2 rate sandy
Timber. few scrub cedars
dense sagebrush
undergrowth

Tp 14 N. R 7 West

From the cor. to secs. 31 & 32 on S. boundary of Tp. set by me under this Contract S 1mm North betw. secs. 31 & 32
Var. 17½° E.

4.00 Set a sandstone 16×12×7"12" in the ground for 1/4 sec. cor. marked 1/4 on W face and raised a stone mound alongside.

7.00 Ridge bears NE & SW.

10.00 Gulch draines SW.

21.00 Ridge bears NE & SW.

28.00 Gulch draines SW.

30.00 Set sandstone 14×10×10"9" in the ground for cor. to secs. 29. 30. 31 & 32 marked with 1 notch on S and on E. Edges and raised a stone mound alongside.

Land Mountains.
Soil Grate rock.
Timber. few cedars.

Fract Subdivision

East on random line
betw. secs. 29 & 32
Var. 17 1/2° E.

4000 Set temp 1/4 sec cor.
80.37 Intersect N & S. line 20 lks
of corner to secs. 27. 29. 32 & 34
from where I run
S. 89° 57' W on true line
betw. secs. 29 & 32.
10.00 Gulch drains S.E.
21.00 Ridge bears N.W. & S.E.
40.18 Set limerock 19 × 13 × 5" 15
in the ground for 1/4 sec
cor. marked 1/4 on N fa
and raised a stone mom
alongside.
46.00 Ridge bears N & S.
57.00 Trail in hollow bears N.E. & S.
61.00 Ridge bears N.E. & S.W.
65.00 Gulch drains S.W.
70.00 Ridge bears N.E. & S.W.
80.37 The cor. to secs 31 & 32. 29 & 30
Land Mountains
Soil Quite rocky.
Timber. Scrub Cedars.

BOOK

p 14 N

West
betw
4000 Set te
81.41 Inter
of tp.
30 & 31
Contra
N. &
bet
wo
5.00 Gulch
10.00 Ridg
18.00 Gulch
28.00 Ridg
41.41 Set a
12" in
cor. m
and
along
43.00 Gull
63.00 Gulc
77.00 Gul
81.41 The co
Land
Soil

Tp 14 N. R 7 West

West on random line
betw secs. 30 & 31
Var 17½° E.
4.00 Set temp ¼ sec cor.
7.41 Intersect W boundary
of tp. 25 lks N of cor. to secs.
30 & 31 set by me under this
Contract from where I run
N. 89° 49' E on true line
betw. secs. 30 & 31
with same var.
5.00 Gulch drains S.W.
10.00 Ridge bears N E & S W
18.00 Gulch drains S. W.
28.00 Ridge bears N W & S E.
41.41 Set a sandstone 16 × 12 × 7"
12" in the ground for ¼ sec
cor. marked ¼ on N face
and raised a stone mound
alongside.
43.00 Gully drains S W
63.00 Gulch drains S E
77.00 Gulch drains S W
81.41 The corner to secs. 30. 31. 32 & 29
Land. Mountains
Soil Q rate rocky

Fract Subdivision

Timber few scrub Cedars

North betw secs. 29 & 30.
Var. 17½° E.

7.50 Gulch drains S.W.
40.00 Set a sandstone 18×12×7"
12" in the ground for 1/4 sec.
cor. marked 1/4 on W face
and raised a stone
mound alongside.
53.00 Gulch drains S.W.
61.00 Ridge bears NW & SE.
70.00 Gulch drains S.E.
80.00 Set a sandstone 17×10×7"
13" in the ground for Cor. to
sec. 19. 20. 29 & 30 marked
with 2 notches on S and 4 on
E edges and raised a stone
mound alongside.
Land. Mountains
Soil Grate rocky
Timber. Scrub Cedars

p 14

Eas
bi
V
0.00 Set t
0.26 Inte
S of cor
from
S
b
wo
0.00 Gully
2.50 Gulch
8.00 Ridg
4.00 Gulch
0.13 Set sa
in the
marke
raised
0.00 Gulch
9.00 Ridg
9.00 Gulch
0.26 The cor
Land
Soil
No tim

T 14 N. R 7 West.

East and West line
betw. secs. 20 & 29
Var 17½° E.

4.00 Set temp. 1/4 sec. cor.
7.26 Intersect No. S. line 28 lks
S. of cor. to secs. 20. 22. 27 & 29
from which I run
S 89° 48' W on true line.
betw secs. 20 & 29
with same var.
4.00 Gully draines N. E.
2.50 Gulch draines N. E.
8.00 Ridge bears N. & S.
4.00 Gulch draines N. W.
4.13 Set sandstone 25" x 16 x 8" 19"
in the ground for 1/4 sec cor.
marked 1/4 on N face and
raised a stone mound alongside.
7.00 Gulch draines N. E.
9.00 Ridge bears N. W. & S. E.
9.00 Gulch draines S. E.
7.26 The corner to secs. 19. 20. 29 & 30
Land. Mountainous
Soil 2nd rate rocky
No timber.

Fract Subdivisions

West on random line
betw. secs 19 & 30
Var 17½° E.

40.00 Set temp 1/4 sec cor.

80.98 Intersect W. boundary
of tp. 29 lks N of cor. to sec
19 & 30 set by me from
where I run

N 89° 48' E on true line
betw secs. 19 & 30
with same var.

6.00 Ridge bears N E & S W.

22.00 Wash draines N E.

24.00 Ridge bears N E & S W.

26.00 Gully draines N E.

30.00 Ridge bears N W & S E.

36.00 Wash draines N W.

40.98 Set a lime rock 22×16×8" 16
in the ground for 1/4 sec. cor
marked 1/4 on N face and
raised a stone mound along
side.

67.00 Ridge bears N E & S W.

80.98 The corner to secs. 19. 20. 29 & 30
Land. Mountains.

T 14 N. R 7 West.

Soil. 2nd rate rocky
Timber. scattering
Scrub Cedars.

North between secs. 19 & 20
Var. 17 1/2° E.

2.50 Gulch draws S.E.
16.00 Ridge bears N.W. & S.E.
22.00 Gulch draws S.E.
38.00 Ridge bears N.E. & S.W.
40.00 Set a volcanic rock 19 x 10 x 7" 13" in the ground for 1/4 sec. cor. marked 1/4 on W face and raised a stone mound alongside.
47.00 Gulch draws N.E.
78.00 Gulch draws N.E.
80.00 Set a sandstone 22 x 8 x 7" 18" in the ground for cor. to secs. 17. 18. 19 & 20 marked with 3 notches on S and N on E. edges and raised a stone mound along side.

Fract. Subdivision

Land Mountains.
Soil 2 rate rocky
No timber.

East on random line
betw secs. 17 & 20.
Var. 17 1/2° E.

40.00 Set temp. 1/4 sec. cor.
80.39 Intersect N & S. line 29
lks S. of cor. to secs. 15. 17. 20
& 22 from where S on
S. 89° 47' W on true line
betw. secs. 17 & 20
with same var.
2.00 Road bears N & S.
4.00 Enter lower beach
11.00 Gully drains S.
22.00 Enter valley bears N W & S.
29.80 Road bears N W & S E.
40.19 Set sandstone 14×10×7 1/2
in the ground for 1/4 sec.
cor. marked 1/4 on N face
and raised a stone mound
alongside.

p 14 T

2.00 Road
6.00 Trail
0.39 The cor
Land
Soil
No tim
Dense
v

West o
betw
Va
0.00 Set te
0.40 Inter
of tow
cor. to s
under
from
S.
be
w
.00 Top of
.00 Head
0.00 Ridge

Tp 14 N. R 7 West

2.00 Road bears N E & S W.
6.00 Trail bears N W & S E.
0.39 The cor. to secs. 17. 18. 19 & 20.
Land Rolling valley
Soil 2 rate sandy
No timber.
Dense sagebrush
undergrowth
May 31. 87

West on random line
betw. secs. 18 & 19
Var 17 1/2° E.
0.00 Set temp 1/4 sec. cor.
0.40 Intersect West boundary
of township. 35 lks N. of
cor. to secs. 18 & 19 set by me
under this Contract
from where I run
S. 89° 45' E on true line
betw. secs. 18 & 19
with same var.
.00 Top of ridge bears N W & S E.
2.00 Head of gulch drains N.
0.00 Ridge pt. extends S. W.

Fract Subdivision

40.40 Set sandstone 16×10×7" 12" in the ground for 1/4 sec cor marked 1/4 on N face and raised a stone mound alongside.

80.40 The cor. to secs. 17. 18. 19 & 20.
Land. Rolling
Soil Quite rocky
No timber.
Dense sagebrush
undergrowth

North on random line
betw secs. 17 & 18.
Var. 17 1/2° E.

40.00 Set temp 1/4 sec cor.

68.03 ~~67.10~~ Intersect cor. to secs. 7. 8. 17 & 18. 210 chs West, this cor. was reestablished by me under Contract No 143 and is the end of the resurvey from here I run
S. 1°48' W. on true line
betw secs. 17 & 18

Tp 14 N. R 7 West

with same var.

27.00 Road bears NE & SW.

27.10 Set sandstone 14 x 9 x 6" 9" in the ground for 1/4 sec cor. marked 1/4 on W face and raised a stone mound alongside

28.90 Road bears NE & SW

29.10 Road bears NW & SE.

62.00 Trail NW & SE

68.00 The cor. to secs. 17. 18. 19 & 20

Land. Valley

Soil brute sandy loam

No timber.

Dense sagebrush undergrowth.

From the 1/4 sec. cor. bitw. secs. 8 & 17, the end of resurvey which was reestablished by me under Contract No 143. Town

East on random line bitw. secs. 8 & 17.

Var 17 1/2° E

Fract Subdivision

4000	1/4 sec. cor.
78.10	Intersect Ng. Soline 11.9
	Ho. S. of cor. to secs. 8.10.1
	17 from where S run
	S. 72° 37 W on true line
	betw. secs. 8 & 17
	with same var.
35.00	Enter valley bears N & S
36.00	Road bears N & S
~~3994~~ 3996	The 1/4 sec. cor. betw. secs. 8 & 17
	End of new survey.
	Land Rolling
	Soil Grate
	No timber
	Dense sagebrush
	underground

From the 1/4 sec. cor. to secs. 5 & 8. set by me under Contract No. 143 and which is the end of resurvey S run

East on meridian line

betw. secs. 5 & 8

BOOK-

14

4000	End o
7795	Inte
	11.70
	3.5.8
	S
	b
	w
23.40	Roa
~~3795~~ 39.72	The
	new
	La
	Soil
	No t
	De

Gen

The ac
in th
this
mo

Ap 14 N. R 7 West

Var. 17½° E.

4000 End of resurvey 1/4 sec cor.
7795 Intersect No. S. line
11.70 dis. S. of cor. to secs.
3.5.8 & 10 from where Tow
S. 72° 52' W on true line
betw secs. 5 & 8.
with same var.
23.40 Road bears No. S.
~~37.95~~ The 1/4 sec. cor. end of
39.72 new survey
Land Rolling
Soil 2 rate sandy
No timber
Dense sagebrush
undergrowth
June 1. 87

General Description

The ~~add~~ additional lands surveyed in this township under this Contract consist mostly of low rolling foot hills and high

Fract Subdivisions

Mountains. They are partly covered with scrub cedars, bunch grass and other artem[illegible] undergrowth.
In sec. 5 is the field belonging to Ocheltree and also a Cabin and field belonging to James Prescott, same has 9 acr[illegible] land under cultivation, 1 mile fencing 1/2 mile ditching, a log cabin stable and corralls the whole valued at $250.00 5 chs E of his house is a spring from which he gets his water for irrigation purpose[illegible]
In sec. 27. are the improvem[illegible] of the Dillie Ranch locate[illegible] they consist of a rock dwelling house, a rock cellar & milkhouse, considerable fencing &

BOOK-A

p 14 N.

ditchin[illegible]
and Ca[illegible]
broken[illegible]
In sec. [illegible]
with g[illegible]
This is [illegible]
this to[illegible]
the la[illegible]
for gr[illegible]

T 14 N. R 7 West

ditching, Stables, Sheds and about 10 acrs. of broken ground.
In sec. 27 is also a Spring with good water.
This is all the water in this township and are the lands mostly suited for grazing purposes.

Edward W. Koeber
U.S. dep Surv.

BOOK-A

. S. SURVEYOR G

Salt Lake

The foregoing

Subdiv

Township No. 1

of the Salt Lake M

W. Ko

Under Contract N

day of Jun

Mary E. J

examined, the ne

made, the said fie

are hereby approv

U. S. SURVEYOR GENERAL'S OFFICE,

Salt Lake City, Utah, May 19th *188* 8.

The foregoing field notes of the ..... *survey of the*

Subdivisions

Township No. 14 S *Range No.* 7 W

of the Salt Lake Meridian. Executed by Edward

N. Kober

Under Contract No. ~~144~~ 145 *of the* 24th

day of June *1886, in the month of*

May & June *1887, having been critically*

examined, the necessary corrections and explanations

made, the said field notes, and the surveys they describe

are hereby approved.

William G. Bowman

U. S. Surveyor General for Utah.

BOOK A-2

REPORT:

Filed 9 15 Am M

Examined by John

Transcribed by H. A

Compared by G. P

FIEL

OF THE Re S

fract.

East a

bou

Township No. 1

Range No. 0

SALT LA

UTA

Edw

U. S

Under his Con

Dated Ju

Survey commenc

Survey complete

2

BOOK A-218 187

REPORT:

Filed 9 15 Am May 2nd 1887

Examined by John H. Campe

Transcribed by H. A. Kinson

Compared by G. P. Horton and Kate Bowman

FIELD NOTES

OF THE Re SURVEY OF THE

fract.

East ~~and [illegible]~~

boundaries

OF

Township No. 14 N.

Range No. 8 W.

OF THE

SALT LAKE MERIDIAN

IN

UTAH TERRITORY,

AS SURVEYED BY

Edward W. Koeber

U. S. Deputy Surveyor,

Under his Contract No. 143

Dated June 24th 1886

Survey commenced May 13th 1887

Survey completed May 13th 1887

2 00 00 00 lks

62
4

NAMES AND DUTIES OF ASSISTANTS

Cyrus L. Johnson	Compassman
William Carr	Chainman
J. V. Smith	Chainman
Fred Olsen	Chainman
H. M. Cromar	Chainman
A. J. Tame	Axeman
C. C. Leavitt	Axeman
	Flagman

Resu
fr
astbound
Survey c
From th
N. R. 78
post m
on S. 4
firmly
with
pits, w
20×9×6
for cor.
78 8 W.
notche
Lou
3875 Roa
4000 Find
set in
1/4 S.
with
8 m
post.
8000 Theo

BOOK A-218

Resurvey of
fract.
East boundary of Tp. 14 N R 8 W

Survey commenced May 13 '87

From the cor. to ~~tow~~ tp. 14 & 15 N. R. 7 & 8 W. which is a post marked with 6 notches on S. & E & W. edges. firmly set in the ground with mound of earth and pits, where I set a sandstone 20 x 9 x 6" 15" in the ground for cor. to tps 14 & 15. N R. 7 & 8 W. marked with 6 notches all round, I run

South on resurvey line
betw. secs. 1 & 6.
Var. 18° E.

38.75 Road bears S. W. & N E.

40.00 Find the old post firmly set in the ground, marked 1/4 S. facing W. for 1/4 sec. cor. with regulation pits & mound of earth around post.

80.00 The old post laying down

BOOK-A-2

Resurvey of fract. Boundary

nearly decayed in mound of earth. I set a sandstone 12×12×6" 8" in the ground for cor. to secs. 1.6.7.12. mark with 1 notch on N and 5 on S. edges and dug pits 18×18×12" in the ground in each secs. 5½ ft. dist. of stone and raised a mound of earth 2 ft high 4½ ft base alongside.
Land. Valley
Soil 1 rate sandy loam
No timber.
Dense sagebrush undergrowth

South on resurvey line betw. secs. 7 and 12
Var 18° E.

13.50 Road bears N.W. & L.E.
4000 Find old mound of earth & pits where I set a chem post 3 ft long 3" square 12" in the ground for ¼ sec. corner marked 1/4 S on W face, dug pits

18×18×1
N & S. of
and rai
of earth
ft base
5.50 Road b
4.90 "
2.50 Accend
0.00 Find r
stake
where
20×10×
for cor.
marke
N and
pits 18×
in each
stone a
of earth
base a
Land
Soil
Timb
Dense

Tp. 14 N R 8 W

18×18×12" in the ground
N & S. of post 5½ ft dist
and raised a mound
of earth 1½ ft high 3½
ft base around post.
5.50 Road bears E & W. accord
4.90 " " N E & S.W.
2.50 Accord
0.00 Find remains of the old
stake in mound of earth
where I set a sandstone
20×10×6" 15" in the ground
for cor. to secs. 7. 12. 13 & 18
marked with 2 notches on
N and 4 on S. faces dug
pits 18×18×12" in the ground
in each secs. 5½ ft dist of
stone and raised a mound
of earth 2 ft high 4½ ft
base alongside End of resurvey
Land valley & bench
Soil 1 & 2 rate sandy loam & gravel
Timber few cedars
Dense sagebrush
undergrowth
May ~~March~~ 13 87

Resurvey Fract - East -
boundary of Tp 14 N.
R 8 West - S.L.M.

For General Descr
see Subs. of this Town
ship.
Edward W. K
W. S. Clyp su

BOOK-

. S. SURVEYOR

Salt Lake C

The foregoing

Fract. Ea

Township No. 1

Executed by E

Under Contract

day of Jun

May

examined, the ne

tions made, the

they describe ar

Wel

BOOK-A-218

U. S. SURVEYOR GENERAL'S OFFICE,

Salt Lake City, Utah, May 19th *1888.*

The foregoing field notes of the re *survey of the*

Tract. East ~~of Southern and~~

Township No. 14 N *Range No.* 8 W.

Executed by Edward W. Korber

Under Contract No. 143 *of the* 24

day of June *1886, in the month of*

May *1887, having been critically examined, the necessary corrections and explanations made, the said field notes, and the surveys they describe are hereby approved.*

William G. Bowman

U. S. Surveyor General for Utah.

BOOK-A

REPORT:

Filed 9 15 Am

Examined by John

Transcribed by H.C

Compared by G.P.

FIE

OF THE S

fract.

Com

Township No. 1

Range No.

SALT LA

UTA

Edward

U. S

Under his Con

Dated J

Survey commenc

Survey completed

3 ee

BOOK-A-218

195

REPORT:

Filed 9 15 Am May 2d 1887

Examined by John H. Campe

Transcribed by H. A. Kinson

Compared by G. P. Norton & Kate Bowman

FIELD NOTES

OF THE SURVEY OF THE

fract. East ~~E. & South~~ Boundaries

OF

Township No. 14 N.

Range No. 8 W

OF THE

SALT LAKE MERIDIAN

IN

UTAH TERRITORY,

AS SURVEYED BY

Edward W. Koeber

U. S. Deputy Surveyor,

Under his Contract No. ~~[illegible]~~ 145

Dated June 24 1886

Survey commenced May 13 1887

Survey completed May 13 1887

3 cu 68 chs 00 lks

63.5

NAMES AND DUTIES OF ASSISTANTS.

Cyrus L. Johnson	Compassman
William Carr	Chainman
J. V. Smith	Chainman
Fred Olsen	Chainman
H. M. Cromar	Chainman
A. J. Tanne	Axeman
C. C. Leavitt	Axeman
	Flagman

BOOK-A-218

Pract. Ex

Survey co

From co
R. 7 & 8 W.
this Contr
on a rau
cor. to se
of the old
E. bound
reestable
Contract
interse
and 1,4
return
13 & 14 N.
N 0
along

21.50 Gulch d
33.00
40.00 Set Cab
the gro
mark
and
along

Tract. East boundary T. 14 N R 8 W.

Survey commenced. May 13. 87

From cor. to Tps. 13 & 14 N. R. 7 & 8 W. set by me under this Contract I run North on a raid on line to the cor. to secs. 12 & 13 the end of the old resurvey on the E. boundary of tp. 14 N. R 8 W. reestablished by me under Contract No 143, which I intersect at 3 miles 68 chs. and 1,40 chs. West. I then return to the cor. to ~~the~~ Tps. 13 & 14 N. R 7 & 8 W. and run

N 0° 16' E.

along E. boundary sec. 36.

Var. 17° 30' E.

21.50 Gulch draines S E.

33.00 " " S E.

40.00 Set Cabble 10 x 10 x 8 "C" in the ground for 1/4 sec cor. marked 1/4 on W face and raised a stone mound alongside.

Fract. Eastborn

55.00 Gulch drains S.E.
71.00 Ridge bears N.W. & S.E.
8000 Set a lime stone 19 x 10 x 6
13" in the ground for cor.
to secs. 25. 30. 31 & 36. mark
with 1 notch on S and 5
on N. edges and raised a
stone mound alongside
Land. Mountains
Soil L rate gravel
Timber. scatt scrub ce

N 0° 16' E.
betw. secs. 25 and 30
Var 17° 30' E

5.00 Head of gulch dr S.E.
12.00 Ridge bears N.W. & S.E.
19.00 Gulch drains S.E.
31.00 Along Divide
4000 On W side of same set a
sandstone 10 x 10 x 10" 6" in the
ground for 1/4 sec. cor. marked
1/4 on W. face and raised a
stone mound alongside

Tp.

2.00 Head of g
00 On W si
lime sto
Groun
19. 24. 2
2 notche
edges a
mound
Land
Soil
Timbe

N.
be

2.00 Top of
descu
000 Set a
9" in th
sec. cor
W face
stone
5.00 Divide
8.00 Gulch

Tp. 14 N R 8 W

2.00 Head of gulch dr S.W.
00. On W side of Divide set
lime stone 16×8×8" 12" in the
ground for cor. to secs.
19. 24, 25 & 30. marked with
2 notches on S and 4 on N.
edges and raised a stone
mound alongside.
Land Mountains
Soil 3 rate. rocky
Timber. scattering 5 rub cedars.

N. 0° 16' E,
betw. secs. 24 & 19
Var 17° 30' E

2.00 Top of Divide bears N W & S E
descend.
000 Set a lime rock 14×9×6.
9" in the ground for 1/4
sec. cor marked 1/4 on
W face and raised a
stone mound alongside
5.00 Divide bears N E & S W.
8.00 Gulch drains N W.

Tract. Eastboundary

80.00 Set lime rock 16 x 8 x 6
in the ground for cor. to
13. x 8. 1 9 g 24 marked with
3 notches on N & S edges
and raised a stone mo
alongside.
Land. Mountains
Soil 2 rate grade
Timber. few cedars

N 0° 16' E.
betw. secs. 13 and 18
Var 17° 30' E

21.00 Ridge bears N W & S E.
40.00 Set a lime stone 12 x 10
8" in the ground for 1/4 cor
marked 1/4 on W face
and raised a stone mo
alongside.
43.00 Enter lower bench
68.00 Intersect the cor. to sect
7. 12. 13 & 18.
Land, Mountains &
bench

BOOK-A-2

Tp. 14

Soil
Timbe
Dense
g

Ge

For Ge
see Sub

Tp. 14 N. R 8 W.

Soil 1/8 3 rute sandy loam — g.g. gravel.
Timber - few cedars.
Dense sagebrush under-
growth on bench.
May 13 '87

General Descript

For General Description
see Subs. of this township.

Edward W. Korber
W. S. dep. surv.

BOOK-A

. S. SURVEYOR

Salt Lake Ci

The foregoing

Incl. Ext

Township No. 1

Executed by E

Under Contract N

day of Jun

May

examined, the nec

tions made, the

They describe are

W

BOOK-A-218

U. S. SURVEYOR GENERAL'S OFFICE,

Salt Lake City, Utah, May 19th *188*8.

The foregoing field notes of the survey of the

Incl. East ~~& South~~

Township No. 14 N *Range No.* 8 W

Executed by Edward W. Roeber

Under Contract No. 145 *of the* 24 —

day of June *1886, in the month of*

May *1887, having been critically*

examined, the necessary corrections and explana-

tions made, the said field notes, and the surveys

they describe are hereby approved.

William G. Bowman

U. S. Surveyor General for Utah.

BOOK A-2

REPORT:

Filed 9 15 am Mar

Examined by John

Transcribed by H.A.

Compared by G.P.

FIEL

OF THE Re SU

fract.

Township No. 1

Range No. 8

SALT LA

UTAH

AS

Edward

U. S.

Under his Contr

Dated June

Survey commenced

Survey completed

16th

BOOK A-218 205

REPORT:

Filed 9 15 am May 2nd 1887

Examined by John H. Campe

Transcribed by H. A. Skinner

Compared by G. P. Norton and K. Bowman

FIELD NOTES

OF THE Re SURVEY OF THE

fract. Subdivisions

OF

Township No. 14 N.

Range No, 8 W.

OF THE

SALT LAKE MERIDIAN

IN

UTAH TERRITORY,

AS SURVEYED BY

Edward W. Koeber

U. S. Deputy Surveyor,

Under his Contract No. 143

Dated June 24th 1886

Survey commenced June 1st 1887

Survey completed " 3 1887

16 m 43 chs 108 lks

64 14

NAMES AND DUTIES OF ASSISTANTS

Cyrus L. Johnson	Compassm
William Carr	Chainman
J. V. Smith	Chainman
Fred Olsen	Chainman
H. M. Cromar	Chainman
D. J. Tame	Axeman
C. C. Leavitt	Axeman
	Flagman

Resurv
of
d. Subdivis

Surveycom

From the c
the S. bound
reestablishe
from North
the Towns
the corner to
of tp. as
falling is
In order
with the o
my chain
course an
return to
of tp. an
North
b

7.50 Road bea
0.80 Enter
40.00 Find
I set a
12" in th
marked

BOOK-A-218

Resurvey
of
Subdivision Tp. 14 N. R 8 W.

Survey commenced June 1st 87

From the corner to secs. 34 & 35 on the S. boundary of the township reestablished by me under this Contr. I run North on random line through the Township and intersect the corner to secs. 2 & 3 on the N. boundary of tp. at 6 miles 17 lks. and the falling is 31 lks E. of corner. In order to make it agree with the old survey I adjust my chain & instruments to course and distance found return to cor. to secs. 34 & 35 on S. boundary of tp. and run

North on resurvey line
betw. secs. 34 & 35.
Var. 18° E.

7.50 Road bears N E & S W.
0.80 Enter valley & dense saybrus.
40.00 Find an old mound where I set a charred post 3 ft. long 3" square 12" in the ground for 1/4 sec. cor. marked 1/4 S on W face dug pits

Fract. Subdivision

18×18×12 N & S. of post 5½ ft distant and raised a mound of earth 1½ ft. high 3½ ft base around post.

80.00 No trace of old corner set a limestone 20×10×7" 15" in the ground for corner to secs. 2 26. 35 & 34 marked with 1 notch on S. & E. edges and raised a stone mound along side

Land. Valley

Soil 1 & 2 rate sandy loam & gravel

No timber.

Dense sagebrush undergrowth

North on resurvey line bites. secs. 26 & 27

Var 18° E.

40.00 No trace of old corner, set a limestone 14×10×6" 9" in the ground for ¼ sec. cor. marked ¼ on W face, deep pits 18×18×12 in the ground N & S. of stone 5½ ft distant and raised a mound of earth 1½ ft

Tp. 14 N

high 3½ ft

00. Find

old post

set a lim

in the gro

sec. 22. 23.

2 notches

pits 18×

in each

raised a

2½ ft hi

Land

Soil 1 &

No timb

Dense

North

bi

40.00 No trace

limest

ground

¼ on W. fa

the grou

Tp. 14 N. R 87.

high 3½ ft base alongside.
00. Find remains of the old post nearly decayed set a lime stone 30×8×6" 24" in the ground for cor. to sec. 22. 23. 26 & 27 marked with 2 notches on S & E. edges dug pits 18×18×12" in the ground in each secs. 5½ ft dist. of stone raised a mound of earth 2½ ft high 4½ ft. base alongside.
Land sagebrush valley
Soil 1 & 2 rate sandy loam & gravel
No timber.
Dense sagebrush.

North on resurvey line
bites secs. 22 & 23
Var 18° E.

00.00 No trace of old corner set a limestone 10×8×8" 6" in the ground for 1/4 sec. cor. marked 1/4 on W. face dug pits 18×18×12" in the ground 5½ dist. N & S.

Resurvey of fract Sub

of ~~[illegible]~~ stone raised a mound of earth 1½ ft high 3½ ft base alongside

56.50 Road bears N E & S W.

68.40 " " " do.

80.00 No trace of old corner set a sandstone 22×10×4" 16" in the ground for cor. to secs. 14.1[illegible] 22 & 23 marked with 2 notches on E and 3 on S. edges. dug [illegible] 18×18×12 in the ground in each sec. 5½ ft. dist. of stone [illegible] raised a mound of earth 2½ ft. high 4½ ft base alongside land. Valley

Soil 1 rate sandy loam

No timber

Dense sagebrush

I now return to the corner to secs. 22. 23. 26 & 27 and run East on true resurvey line bites. sec. 23 & 26

Var 18° E.

BOOK-A-

Tp. 14

6.50 Leave o[illegible]

40.00 No trac[illegible]

a line [illegible]

grou[illegible]

marke[illegible]

pits 18×[illegible]

5½ ft [illegible]

raised [illegible]

1½ ft h[illegible]

40.50 Wash [illegible]

49.50 "

67.75 Old ro[illegible]

80.00 Inters[illegible]

being [illegible]

with [illegible]

the ma[illegible]

by the [illegible]

30"×8[illegible]

for cor[illegible]

marke[illegible]

E. edge[illegible]

mom[illegible]

Land [illegible]

Soil [illegible]

No [illegible]

Tp. 14 N. R 8 W.

16.50 Leave valley, gulle ascend
40.00 No trace of old corner set
a limestone 10 x 10 x 7' 6" in
ground for 1/4 sec. cor.
marked 1/4 facing N. dug
pits 18 x 18 x 12" in the ground
5 1/2 ft. dist. E & W. of stone and
raised a mound of earth
1 1/2 ft high 3 ft base alongside.
40.50 Wash in Hollow draines S.W.
49.50 " " " S.W.
57.75 Old road bears S. & S.W.
70.00 Intersect the old corner it
being a mound of earth
with post laying down
the marks on post are destroyed
by the weather. I set a limestone
30" x 8 x 6' 24" in the ground
for corner to secs 23. 24. 25. 26
marked with 2 notches on S. and 1 on
E. edges and raised a stone
mound alongside.
Land rolling
Soil 1 & 2 Sale sandy loam
& gravel
No timber.

Resurvey of fract.

North on resurvey line
betw. secs. 23 & 24
Var 18° E.

15.50 Wash drains W.
18.00 Road bears N E & S. W.
20.00 Wash drains W.
39.00 Hollow wash dr. W.
40.00 On N. side of same set a limestone 10×8×
6" in the ground for 1/4 sec cor
marked 1/4 on W. face and
raised a stone mound
along side. No trace of old cor.
54.50 Wash drains W.
68.00 " " "
80.00 No trace of old cor. I set
a limestone 30×10×6" 24" in the
ground for cor. to secs. 13.1
23 & 24 marked with 3 notches
on S. and 1 on E. edges dug
pits 18×18×12" in the ground
5 1/2 ft. dist. in each sec. raised
a mound of earth 2 1/2 ft.
high 4 ft. base along side.
Land. valley rolling
Soil, 1 rate. sandy loam

BOOK-A-2

divisi

No tim

East
b

13.40 Old ro
18.00 Gulle
40.00 No trac
a post
with
1/4 sec. c
face a
the gro
5 1/2 ft
of earth
Alum
This
Land
Soil
No tr

divisions Tp. 14 N. R 8 W.

No timber.

East on true resurvey line
betw. secs. 13 & 24
Var 18° E

13.40 Old road bears N & S.
18.00 Gentle ascend
10.00 No trace of old corner set
a post 3 ft. long 3" square
with charred stake for
1/4 sec. cor. marked 1/4 S on N.
face dug pits 18 x 18" x 12" in
the ground E & W. of post
5 1/2 ft distant raised a mound
of earth 1 1/2 ft high 3 1/2 ft base
around post.
This is the end of the resurvey.
Land rolling valley
Soil 1 & 2 rate. sandy loam & gravel
No timber.

Resurvey of Frack

From cor. to secs. 13. 14. 23 & 2
I run
North on survey line
bitto secs. 13 & 14
Var 18° E.

40.00 No trace of old corner set a lime stone 30 × 8 × 8" 24" in the ground for 1/4 sec. cor. mark 1/4 on W. face dug pits 18 × 18 × in the ground, N & S. of sto 5 1/2 ft. distant, raised a mound of earth 1 1/2 ft hig 3 1/2 ft base along side.

56.50 Road bears N W & S E.

61.00 " " E & W.

62.75 " " W E & W.

80.00 No trace of old cor. set a lime stone 20 × 12 × 6" 14" in ground for cor. to secs. 11. 12 13. 14 marked with 4 notche on S and 1 on E. edges dug pits 18 × 18 × 12" in the ground in each sec. 5 1/2 ft. dist. of stone, raised a mound of earth 2 ft high 4 1/2 ft base

Subdive

along
Land
Soil
No tr
Drus

Eas
be

40.00 No trac
1/4 sec. c
80.71 Inter
on E. b
vesta
from
31.00 Descu
32.50 Enter
40.36 Set a
the gro
1/4 on N
mon

Subdivis. Tp. 14 N R 8 W

along side.
Lateral valley
Soil 1 rate sandy loam.
No timber.
Dense sagebrush.

East on reservoir random line
betw. secs. 12 & 13
Var. 18° E.

40.00 No trace of old cor. set temp
1/4 sec. corner.

80.71 Intersect cor. to secs 12 & 13
on E. boundary of township
reestablished by me under this contract 60 lks. S
from where I run
S 89° 34' W on true line
betw. secs. 12 & 13
with same var.

31.00 Descend of higher bench

32.50 Enter valley Road bears N E & S W

40.36 Set a lime stone 14×9×6" 9" in
the ground for 1/4 sec. cor. marked
1/4 on N face and raised + stone
mound along side.

Subdivisions

40.30 Road bears N.W. & S.E.
80.71 The cor. to secs. 12. 11. 13 & 14
Land valley & bunch
Soil Drate. gravel
Timber a few cedars on bu...
Dense sagebrush in valley

North on resurvey line
betw. secs. 11 & 12
Var. 18° E.

4000 No trace of old cor. where I se...
a lime stone 20 × 10 × 4 · 15" in th...
ground for 1/4 sec. cor. mark...
1/4 on W face dug pits 18 × 18 × 12
in the ground N & S. of stone
5 1/2 ft. distant raised a
mound of earth 1 1/2 ft high
3 1/2 ft base along side.
47.50 Road bears N.W. & S.E.
76.50 " " N.W. & E.
80.00 Intersect the corner to secs.
1. 2. 11 & 12. which is a post
properly marked with
regulation mound of earth

14 ...

and p...
I set a...
a sau...
24" in...
to secs. ...
with 1...
5 on F...
Land...
soil
No t...
Dens...

Eas...
b...

...000 No trac...
1/4 sec. ...
Inter...
E. bou...
by me...
There ...
lks. bet...
and t...
adjin...

14 N. R 8 W.

and pits around it.
I set alongside the post
a sandstone 30×10×6"
24" in the ground for cor
to secs. 1. 2. 11 & 12. marked
with 1 notch on E and
5 on S. edges.
Land. Valley
soil 1 rate. sandy loam
No timber.
Dense sagebrush undergrowth

East on resurvey random line
betw. secs. 1 & 12
Var 18° E.

No trace of old cor. set temp.
1/4 sec. cor.
Intersect cor. to secs. 1 & 12 on
E. boundary of tp. reestab.
by me. 25 lks. S.
There is a difference of 38
lks. between my measurement
and the old one which I
adjust with my chain

Resurvey of fract

and run

W. on true line

betw. secs. 1 & 12.

with same var.

10.50 Road bears N. W & S.E.

40.24 Set a sandstone 20 x 6 x 6" 14

in the ground for 1/4 sec cor

marked 1/4 on N face, dug

pits 18 x 18 x 12" in the ground

E & W of stone 5 1/2 ft dist, a

raised a mound of earth 1

ft high 3 1/2 ft base along si

77.35 Road bears N W & S.E.

80.48 The cor. to secs. 1. 2. 11 & 12.

Land valley

Soil 1 rate. sandy loam

No timber.

Dense sagebrush under

growth

BOOK-

Subdivis

North

4000 No trac

1/4 sec.

80.66 Intersec

tp.

secs. 1 &

4 pits

earth

be for

stone

grou

marke

and

~~[illegible]~~

of Ear

4.40 Wash

10.00 "

19.50 Enter

40.66 No tr

bears

Subdivisions Tp 14 N R 8 W.

North on random resurvey line
betw. secs. 1 & 2.
Var 18° E.

4000 No trace of old corner set temp
1/4 sec. cor.

80.66 Intersect N. boundary of
tp. 72 lks. E to cor. to
secs. 1 & 2, which consists of
4 pits and a mound of
earth — the post is not to
be found. I set a lime
stone 16×10×8" 12" in the
ground for cor to secs. 1 & 2
marked with 1 notch on E.
and 5 on W. edges and
~~[illegible]~~ renew the pits and mound
of earth from here Trim
S. 10° 31' E on true line
betw. secs. 1 & 2.
with same var.

4.40 Wash drains S.W.

10.00 " " "

19.50 Enter fields bears E & W.

40.66 No trace of old corner, fence
bears E & W. I set a post

Subdivisions

3 ft. long 3" square with
charred pieces, 12" in the
ground for 1/4 sec. cor.
marked 1/4 S on W. face,
deep pits 18×18×12" in the
ground N & S. of ~~pos~~ 5 1/2
ft. distant and raised
a mound of earth 1 1/2 ft
high 3 1/2 ft base around post
44.90 N. side of Street fence bears
E & W.
47.20 S. side of Street bears E & W
56.10 fence bears E & W.
56.75 Road " do
57.75 fence " do
63.00 " & ditch bears E & W.
66.40 Leave ploughed field
66.50 Canal drains S.W.
68.20 Road bears N E & S.W.
68.75 " " N E & S W
74.80 " " N W & S E.
80.66 The cor. to secs. 1. 2. 11. & 12.
Land, mostly cultivated
Soil 1 rate sandy loam
No timber.

BO

14 N.

From
set by m
Ea
b

40.00 No trace
1/4 sec. c
0.48 Interse
24. 5 C
I run
S 8
b

.50 Road b
0.24 Set lim
ground
1/4 on N.
in the g
5 1/2 ft
a mon
3 1/2 ft b
8.50 Road
2.50 "
0.48 The cor
Land

14 N. R 8 W.

From the cor. to secs. 14. 15. 22 & 23 set by me I run
East on random resurvey line
betw. secs. 14 & 23.
Var 18° E.

40.00 No trace of old cor. set temporary 1/4 sec. cor.

50.48 Intersect cor. to secs. 13. 14. 23 & 24. 5 Clks. S. from where I run
S 89° 36' W on true line
betw. secs. 14 & 23
with same var.

.50 Road bears N W & S.

0.24 Set lime rock 12 × 8 × 6" 8" in the ground for 1/4 sec. cor. marked 1/4 on N. face dug pits 18 × 18 × 12" in the ground E & W of stone 5 1/2 ft distant and raised a mound of earth 1 1/2 ft high 3 1/2 ft base alongside

8.50 Road bears N E & S W.

2.50 " " do

0.48 The corner to secs. 14. 15. 22 & 23
Land valley

Resurvey of fract.

Soil 1 rate sandy loam
No timber
Dense sagebrush and ergrow
June 2d 87

North on resurvey line
bites secs. 14 & 15.

40.00 No trace of old corner set a sand-
stone 14×6×6 9" in the ground f
1/4 sec. cor. marked 1/4 on W face
and dug pits 18×18×12" in the
ground ~~W~~ S. of ~~line~~ stone, 5 1/2 ft.
distant of stone, raised a
mound of earth 1 1/2 ft. high
3 1/2 ft base alongside.
66.50 Wash drains S. W.
67.00 Road bears W E & S W.
80.00 Find remains of old mon
& pits where I set a lime stone 10×8
6" in the ground for cor to secs.
10. 11. 14. 15. marked 4 notches on
S and 2 on E, edges, dug pits
18×18×12" in the ground in each
sec. 5 1/2 ft distant of stone
and raised a mound of

BOOK

Subdivi

earth
along
Lon
Soil
No tr
tu

East
be

4000 No tra
sec cor.
8062 Inter
18 lks.
o
b
r
16.00 Road
4031 Set hor po
12" in
mark
18×18×
W of p
raise

Subdivis. Tp. 14 N R 8 W

earth 2 ft high 4½ ft. base
along side.
Land valley
Soil 1 rate. sandy loam
No timber
Dense sagebrush undergrowth.

East on random recurvey line
betw. secs. 11 & 14.
Var. 18° E.

4000 No trace of old cor. set temp 1/4
sec cor.

8062 Intersect cor. to secs. 11. 12. 13 & 14
18 lks. N. from where I run
N 89° 52' W on true line
betw. secs. 11 & 14
with same var.

16.00 Road bears NW & SE.

4031 Set charred post 3 ft long 8" square
12" in the ground for 1/4 sec cor.
marked 1/4 S on N face dug pits
18 x 18 x 12" in the ground E &
W of post 5½ ft distant, and
raised a mound of earth

Resurvey of fract. ub divis

1½ ft high, 3½ ft base around post

71.50 Road bears N E & S W.

80.62 The cor. to secs 10 11 & 14 9 & 15

Land valley

Soil 1 rate sandy loam

No timber.

Dense sagebrush underground

North on resurvey line

betw. secs. 10 & 11

Var 18° E.

34.70 Road bears N E & S W.

35.10 Descend into Creek bottoms

37.10 Deep Creek 5 ft. deep 15 lks wide runs S. W.

39.40 " " " " 20 " " " S. E.

40.00 No trace of old cor. set a lime stone 10×8×8" 6" in the ground for 1/4 sec. cor. marked 1/4 on W. face dug pits 18×18×12" in the ground N & S of stone 5½ ft dist. raised a mound of earth 1½ ft high 3½ ft base alongside.

42.00 Deep Creek 4 ft. deep 12 lks wide runs S W.

43.65 Deep Creek

46.30 " " 5

ascend

49.00 Enter

50.80 fence

bears. E

79.91 leave

80.00 No tra

a lime

the gro

3.7 10 g

notche

dug pi

fu eac

and n

2 ft hig

Land

Soil

No T

Dens

good

ubdivis. Tp. 14 N R 8 W

43.65 Deep Creek 4 ft deep 18 lks wide runs S.E.
46.30 " " 5 " " 24 " " " S.W.
ascend
49.00 Enter Valley
60.80 fence bears E & W. ~~Enter~~ field
bears E & W.
79.91 leave field
80.00 No trace of old corner set
a lime stone 18×10×9" 12" in
the ground for cor. to secs.
~~3.4~~ 2.3 10 & 11. marked with 5
notches on S and 2 on E edges
dug pits 18×18×12" in the ground
for each sec. 5½ ft disk of stone
and raised a mound of earth
2 ft high 4½ ft base alongside.
Land level valley
Soil 1 rate sandy loam
No timber.
Dense sagebrush underground
good Grass in bottoms.

Resurvey of Tract.

East on random resurvey b
betw. secs. 2 & 11
Var. 18° E.

40.00 No trace of old cor. set tem
1/4 sec. cor.

80.38 Intersect cor. to secs. 1. 2.
12. 47 lks. N. from where
I run

N 89 40 W on true line
betw. secs. 2 & 11
with same var.

3.00 Cabin bears N. 75 lks.
6.50 Road bears N E & S W.
7.00 Canal drains S. enter city lin
of snow ville thence along E & W
Street.
16.00 Post Office on N. side of Street
16.50 E. side of N & S. Street
17.90 W. side " " do
25.00 Meeting house on N. side of Stre
27.75 E. side of N & S. Street
29.40 W. " " " " "
39.40 E. " " " " "
leave city limits
40.19 Set a lime stone 16 × 10 × 8'

BOOK-

Subdi

12" in
sec. cor.
face.
of the
it imp
pits a
of eart
7.50 House
E & W.
0.00 fence
3.00 E. side
runs
4.50 W. sid
the Cr
7.00 House
8.50 along
038 The Co
Land
Soil
No tr

Subdivis. Tp 14 N R 8 W.

12" in the ground for 1/4
sec. cor. marked 1/4 on N
face. This being the middle
of the stock I did consider
it impracticable to dig
pits and raise a mound
of earth.
7.50 House N of Stock fence bears
E & W. in front of House
0.00 fence cor. 25 lks. S.
3.00 E. side of deep Creek 4 ft deep.
runs S.W. Bridge 60 lks N.
4.50 W. side of Deep Creek
the Creek runs in low hollow.
7.00 House bears S. 250 lks.
8.50 along N. side of field
0.38 The Corner to secs. 2. 3. 10 & 11
Land. valley.
Soil Loam. sandy loam.
No timber.

Resurvey of fract. Division

North on resurvey randomly
betw. secs. 2 & 3
Var 18° E.

40.00 No trace of old cor. set temp
1/4 sec. cor.

79.75 Intersect 14 lks E. the old post which
is a post with pits & mound
of earth, the post is partly
decayed and I set here
a lime stone 20×10×6 · 14"
in the ground for cor.
to secs. 2 & 3 marked with
2 notches on E and 4 on W.
edges. and removed the
pits & mound of earth
From here I run
S 0° 6' E on true line
betw secs. 2 & 3
with same var.

39.75 Set lime stone 20×8×4 · 15"
in the ground for 1/4 sec
cor. marked 1/4 on W face
dug pits 18×18×12" in the
ground N & S of stone
5 1/2 ft distant, raised

BOOK-A

a mom
high
7.50 Road
8.70 fence
9.75 The co
Lan
Soil
No
Dem

Ge
The lan
this Con
valley
they ar
fine gr
brush.
In sec.
of Snow
outcr
1878.
There
amon
250 to
Snow

Divisions Tp. 14 N R 8 W.

a mound of earth 1½ ft
high 3½ ft base alongside
7.50 Road bears N E & S W.
8.70 fence cor. bears N & E.
9.75 The cor. to secs. 2.3.10 & 11
Land valley
Soil 1 rate sandy loam
No timber.
Dense sagebrush undergrowth
June 3 - 87

General Description

The lands resurveyed under this Contract consists of a valley E & W of Deep Creek, they are covered mostly with fine grass and dense sage-brush.

In sec. 2 & 11 is the settlement of Snowville, it was layed outin block's & Streets in 1878. and consists of 9 block There are about 30 or 40 families amounting to about 250 souls.

Snowville has a postoffice

and its male populat
are mostly farmers. On
Westside of the settlemen
runs Deep Creek, a pro
stream of good clear wate
which carries enough
water for farming
purposes.

Edward W. Kor
W. T., dep surv

BOOK-A

U. S. SURVEYOR

Salt Lake C

The foregoing

fract. D

Township No. 1

Executed by E

Under Contract N

day of June

June

examined, the nec

tions made, the s

they describe are

Will

BOOK-A-218

U. S. SURVEYOR GENERAL'S OFFICE,

Salt Lake City, Utah, May 19th 1888.

The foregoing field notes of the survey of the Tract. Subdivisions

Township No. 14 N Range No. 8 W

Executed by Edward W. Harper

Under Contract No. 143 of the 24

day of June 1886, in the month of June 1887, having been critically examined, the necessary corrections and explanations made, the said field notes, and the surveys they describe are hereby approved.

William G. Bowman

U. S. Surveyor General for Utah.

BOOK-A

REPORT:

Filed 9 15 Aug

Examined by Jo

Transcribed by H.

Compared by Wo

FIE

OF THE S

fracl.

Township No.

Range No,

SALT LA

UTA

Ehva

U. S

Under his Con

Dated

Survey commenc

Survey complete

5 m 3

BOOK-A-218

Book 13

233

REPORT:

Filed 9 15 am May 2nd 1887

Examined by John H. Campe

Transcribed by H. Atkinson

Compared by Norton and K. Bowman

FIELD NOTES

OF THE SURVEY OF THE

fracl. Subdivisions

OF

Township No. 14 N

Range No. 8 W

OF THE

SALT LAKE MERIDIAN

IN

UTAH TERRITORY,

AS SURVEYED BY

Edward W. Koeber

U. S. Deputy Surveyor,

Under his Contract No. ~~144g~~ 145

Dated June 24 1886

Survey commenced June 7 1887

Survey completed June 8 1887

5 m 33 chs 41 lks

65.10

NAMES AND DUTIES OF ASSISTANTS.

Cyrus L. Johnson	Compassman
William Carr	Chainman
J. V. Smith	Chainman
Fred Olsen	Chainman
H. M. Cromer	Chainman
A. J. Tame	Axeman
C. C. Leavitt	Axeman
	Flagman

BOOK-A-2

Tract. Suba

Survey
Jun
From c
E. bo m
under
rum
~~Me~~
b
3834 Interse
13 g 24
is the
and w
Contr
From
N

4000 Cor. to 1/4
of old
61.00 Gul
18.00
3895 The cor
Laurel.
Soil

TANTS.
passman
inman
inman
inman
inman
man
man
gman

Contract Subdivisions T. 14 N R 8 W

Survey commenced
June 7. 1887
From cor. to secs. 13 & 24 on
E. boundary set by me
under this Contract I
run
~~East~~ West on random line
betw. secs. 13 & 24
38.34 Intersect 1/4 sec. cor. to secs.
13 & 24 11.91 lks. N. this cor.
is the end of the old survey
and was set by me under
Contract No. 143.
From here I run
N 72° ~~48~~ 42' E.
on true line
betw. secs. 13 & 24
Var. 17° 30' E.
40.00 Cor. to 1/4 sec. betw. 13 & 24 end
of old survey
61.00 Gulch drains N
78.00 " " NW
~~30.14~~ 29.95 The cor. to secs. 13 & 24
Level. Mountains
Soil 2 vats. gravely

Fruct

Subs. Tp. 14 N. R 8 W.

Timber few scattering
Scrub cedars

BOOK-A-

Subdivision

From the
on S. bo
set by m
North

27.00 Gulch
000 Set sa
the gro
marke
raised
along s
6.00 Ridge
000 Set b
9" in the
secs. 2
with
on E. E
a ston
Land
Soil
No T

BOOK-A-218

Tract.

Subdivisions Tp. 14 N. R 8 W.

From the cor. to secs. 35 & 36.
on S. boundary of township
set by me under this Contract
Form
North betw. 35 & 36
Var. 17° 30' E.

27.00 Gulch drains S.W.
4000 Set sandstone 10×8×6" 6" in
the ground for 1/4 sec. cor.
marked 1/4 on W face and
raised a stone mound
along side.

76.00 Ridge bears E & W.
8000 Set lime stone 14×10×7"
9" in the ground for cor. to
secs. 25. 26. 35 & 36 marked
with 1 notch on S. and 1
on E. edges and raised
a stone mound along side.
Land. Mountains
Soil 2 rate gravel
No timber.

Fractional Divisions

East on random line
betw. secs. 25 & 36
Var. 17°30' E.

40.00 Set temporary 1/4 sec. cor.
80.10 Intersect cor. to secs. 25 & 36
on E. boundary of township
set by me 5.95 South
from where I run
S. 85°45' W
betw. secs. 25 & 36
with same var.
7.50 Ridge bears N W & N E.
24.00 Gulch drains S E.
40.15 On top of Divide bears
N & S. set a sandstone
18×10×7" 12" in the ground
for 1/4 sec. cor. marked
1/4 on N face and raised
a stone mound along side
80.30 The cor to secs. 25.26.35 & 36
Land Mountains
Soil 3 rate rocky
Timber scatt. cedars.
June 7. 188

Wes

40.00 Set tem
78.70 Inser
34 & 35
which
N
be
36.00 Road
38.00 Ascen
40.00 Set
6" in
1/4 s
on N
a sto
71.00 Mou
78.87 Nor
78.90 The c
Lan
Sou
No

Division Sp. 14 N R 8 W.

West on randomline
betw. secs. 26 & 35
Var 17° 30' E

40.00 Set temp. 1/4 sec. cor.
38.70 Intersect cor. to secs. 26.27.
34 & 35. 575 lks. N. from
which I run
N. 85° 49' E.
betw. secs. 26 & 35
with same var.
76.00 Road bears NE & SW.
38.00 Ascend
40.00 Set lime rock 10 x 4 x 7.
6" in the ground for
1/4 sec. cor. marked 1/4
on N face and raised
a stone mound alongside
1.00 South of cairn 5 lks.
North.
78.87 The cor. to secs. 25. 26. 35 & 36.
Land. Mountainous
Valley
Soil 1st 2 slate Sandy loam & gravel
No timber.

Tract. Subdivision

North on a random line
betw. secs. 25 & 26.
Var. 17° 30' E

40.00 Set temp. 1/4 sec. cor.
44.20 Intersect cor. to secs. 24. 25.
26 & 23. 1,09 chs. W. ~~which~~
was established by me
under Contract 143.
from which I run
S 0° 50' W
betw. sec. 25 & 26
with same var.

10.00 Ascend
25.00 Gulch drains S.W.
40.00 Set lime rock 10×8×8 & 6'
in the ground for 1/4 sec
cor. marked 1/4 on W. face
and raised a stone mound
alongside.
57.00 Ridge pt. bears NE
62.00 Gulch drains S.W.
~~74.94~~ 74.20 The cor. to secs. 25. 26. 35 & 36
Land Mountain
Soil 2 rate. gravel
Timber pine scrub cedar

Tp. 14 N. R 8 W.

From cor. to secs. 24 & 25 on E. boundary of tp. set by me under Contr. 143. Trun West on random line

betw. secs. 24 & 25.

Var 17° 30' E

4.00 Set temp 1/4 sec cor.

8.90 Intersect cor. to secs. 23. 24. 25 & 26. 11, 63 ch's North, same was reestablished by me under Contract No 143. from where I run

N 81° 37' E on true line

betw. secs. 24 & 25.

with same var.

8.50 Ascend

9.00 On top of ridge bears N E & S W. set a sandstone 20 x 10 x 7" 14" in the ground for 1/4 sec. cor. marked 1/4 on W. face and raised a stone mound along side.

7.00 Gulch drain S.W.

9.75 The cor. to secs. 24 & 25, 19 & 30

Tract. Sub divisions

Land Mountains
Soil Quite, gravel
Timber. fine cedar
June 8. 1887

General Descripti

The additional lands surveyed under this Contract consists mostly of Mon and takes in what is called the West Hau Mountains and part of the bunch land on the West su of same.
The mountains are covered sparely with scrub cedars, but have fine grass, the are no springs in this portion.
The lands is not fit for farming

Tp. 14 S R 8 W

purposes, but it is very good for grazing purposes.

Edward W. Norber
W. S. Dep Surv.

BOOK

A list of the
yed by Edea
ited States dep
ng, measuring
rners described
survey of Stan
T 14 N R 6 W T
division lines
N, Lps 9 10 11
W Meanders
T 11 N R 9 W
the Salt Lake
y of Utah, shou
ich they acted.
Cyrus
Wille
J V Sm
Fred b
H M
A J Ta
C C

BOOK-A-218

[4—LIST OF NAMES.]

A list of the names of the individuals em-
oyed by Edward W. Kreber
nited States deputy surveyor, to assist in run-
ng, measuring, and marking the lines and
rners described in the following field notes of
e survey of Standard lines T12N R7W. Township
T14N R6W. T14 & 15N R7W. T13N R8W.
bdivision lines T14N R6W. Tps 9 11 12 14 & 15N
W. Tps 9 10 11 12 13 14 & 15N R8W. Tps 11 & 13N
W. Meanders T9N R7W Tps 9 10 11N R8W
T11N R9W
the Salt Lake base and meridian in the Terri-
ry of Utah, showing the respective capacities in
hich they acted.

Cyrus L Johnson, *Compassman*
William Carr, *Chainman*
J V Smith, *Chainman*
Fred Olsen, *Chainman*
H M Cromar, *Chainman*
A J Tame, *Axeman*
C C Leavitt, *Axeman*
, *Flagman.*

BOOK-A

[5,—FIN

We hereby cer

W. Roe

urveyor, in surve

the Standard T.12

5N. R 7W. 13N. 8

10, 11, 12, 13, 14, 15 N. R

9 N. R 7W. 9, 10,

the Salt Lake be

ory of Utah, as a

eld notes as hav

nder his directio

een in all respect

nd belief, well an

orner monument

nstructions furn

urveyor-general

Cyrus

Wilha

J. V.

Fre

H W

A

C. C.

ubscribed and su

day of J

[5.—FINAL OATHS OF ASSISTANTS.]

We hereby certify that we assisted Edward W. Tober United States deputy surveyor, in surveying all those parts or portions of the Standard T.12 N. R7 W. Township T.14 N. R6 W. 14, 15 N. R7 W. 13 N. 8 W. Subs. T.14 N. 6 W. 9. 11. 12. 14. 15 N. R7 W. 10. 11. 12. 13. 14. 15 N. R8 W. 11, 13 N. R9 W. Meridian 9 N. R7 W. 9. 10. 11 N. R8 W. T. 11 N. R9 W. of the Salt Lake base and meridian in the Territory of Utah, as are represented in the foregoing field notes as having been surveyed by him and under his direction; and that said survey has been in all respects, to the best of our knowledge and belief, well and faithfully surveyed, and the corner monuments established according to the instructions furnished by the United States surveyor-general for Utah.

Cyrus L. Johnson, Compassman.

William Carr, Chainman.

J. V. Smith, Chainman.

Fred Olsen, Chainman.

H. M. Cromar, Chainman.

A. J. Tame, Axeman.

C. C. Leavitt, Axeman.

, Flagman.

Subscribed and sworn to before me this 11th day of June 1887

Henry R. McKinnon
Notary Public

(6.—FINAL OATH OF U

I, Edward

nited States dep

ear that in pursu

om Rechm

nited States surv

g date of the

88 , I have well,

on proper person,

e instructions fu

rveyor-general fo

al and the laws of

ll those parts or p

7 W Township

7 W T 13 N R

4 N R 6 W Tps

ps 9 10 11 12 13

13 N R 9 W

10 11 N R 8 W

nd meridian in

presented in the

een surveyed by

nd I do further so

ers of said surve

erpetuated in st

eying manual, pr

ritten instructio

eyor-general for

(6.—FINAL OATH OF UNITED STATES DEPUTY SURVEYOR.)

I, Edward W Roeber

nited States deputy surveyor, do solemnly
vear that in pursuance of instructions received
om Richmond S. Dement
nited States surveyor-general for Utah, bear-
g date of the 24th day of June
886, I have well, faithfully, and truly, in my
wn proper person, and in strict conformity with
e instructions furnished by the United States
rveyor-general for Utah, the surveying man-
al and the laws of the United States, surveyed
ll those parts or portions of Standard T12N
7W Township lines 14N R6W, Tps 14 & 15N
7W T13N R8W, Subdivision lines
14N R6W, Tps 9, 11, 12, 14 & 15N R7W
ps 9, 10, 11, 12, 13, 14 & 15N R8W Tps 11
13N R9W. Meanders T9N R7W. Tps
10, 11N R8W. T11N R9W
of Salt Lake base
nd meridian in the Territory of Utah, as are
epresented in the foregoing field notes as having
een surveyed by me and under my directions;
nd I do further solemnly swear, that all the cor-
ers of said survey have been established and
erpetuated in strict accordance with the sur-
eying manual, printed instructions, the special
ritten instructions of the United States sur-
eyor-general for Utah, and in the specific man-

ner described in the field notes, and that the fo
going are the **TRUE** *field notes of such surv*
and, should any fraud be detected, I will suf
the penalty of perjury, under the provisions
an act of Congress, approved August 8, 1846.

Edward W. Koeber

United States Deputy Survey

Subscribed and sworn to before me this 11
day of June *1887*

Henry H. McAlkinson
Notary Public

BOOK-A

U. S. SURVEYOR

Salt Lake Ci

The foregoing

Tract. Su

Township No. 1

Executed by Ed

Under Contract N

day of June

June

examined, the nece

tions made, the sa

they describe are h

Wil

BOOK-A-218

d that the fo
such surve
d, I will suf
provisions
ust 8, 1846.
Koeber
puty Survey
this 11

Linn
Public

U. S. SURVEYOR GENERAL'S OFFICE,

Salt Lake City, Utah, May 19th *1888*

The foregoing field notes of the survey of the Tract. Subdivis.

Township No. 14 N. *Range No.* 8 W.

Executed by Edward W. Koeber

Under Contract No. 145 *of the* 24 *day of* June *1886, in the month of* June *1887, having been critically examined, the necessary corrections and explanations made, the said field notes, and the surveys they describe are hereby approved.*

William G. Bowman

U. S. Surveyor General for Utah.

BOOK-A-2

PORT:

led Septe

xamined by

ranscribed by

mpared by

FIEL

F THE S

Eastb

ownship No. 1

ange No.

SALT LA

UTAH

A

Edwar

U. S.

Under his C

ated

urvey commenced

urvey Completed

1 mo 2

closings " 2

BOOK-A-218 14 4 253

PORT:

led September 10th 1887

xamined by John H Campe Sept 16th 87.

ranscribed by Jennie V. Bowman.

ompared by Norton & J V Bowman

FIELD NOTES

OF THE SURVEY OF THE

Eastboundary

OF

ownship No. 15 North

ange No. 7 West

OF THE

SALT LAKE MERIDIAN

IN

UTAH TERRITORY.

AS SURVEYED BY

Edward W. Koeber

U. S. Deputy Surveyor,

Under his Contract No. 145

ated June 24th 1886

urvey commenced June 3rd 1887

urvey Completed " 3rd 1887.

1 mi 20 chs 70 lks ✓

closings " 29667/4 ✓

NAMES AND DUTIES OF ASSISTANTS.

Cyrus L. Johnson	Compassm
William Carr	Chainman.
J. V. Smith	Chainman.
Fred Olsen	Chainman.
H. M. Cromer	Chainman.
A. J. Tame	Axeman.
C. L. Leavitt	Axeman.
	Flagman.

BOOK-A-2

Survey Ear
T 15

Survey
1887
From
14 & 15 N
establis
this Co
North

00 Gulch
00 Ridge bea
00 Gulch
00 Gulch
00 Set qua
in grou
marked
raised
alongsid
00 Gulch
00 Set qua
in grou
30.31.25
notchou
& raised
alongside
Sand
Soil 2d rat

Survey East Boundary
T 15 N. R 7 W. S L M

Survey Commenced June 3. 1887
From the corner to Tps 14 & 15 N. Rs 6 & 7 W. previously established by me under this Contract. I run
North bet secs 31 & 36
Var 17°45' E

.00 Gulch dis S W
.00 Ridge bears N E & S W.
.00 Gulch drains S W.
.00 Gulch dis W
.00 Set quartzite 14"x10"x7. 10" in ground for 1/4 sec cor marked 1/4 on W face & raised a stone mound alongside
.00 Gulch dis S W
.00 Set quartzite 12x10x10, 8" in ground for cor to secs 30. 31. 25 & 36 marked one notch on S & 5 on N edges & raised a stone mound alongside
Land beech & mountains
Soil 2d rate. Scattering Cedars

East Boundary T 15 N. R 7 W.

North bet secs 25 & 30
Var 17° 45' E

12.00 Gulch dis S.W.
20.70 Gulch dis S.W. Intersect
Boundary between Utah
& Idaho 29.71 dis W. of 79
Mile post, where I set a
quartzite 14"×10"×6" 10 in
ground for closing cor
to secs 25 & 30 marked
S25 U. S30 on S face and
raised a stone mound
alongside
Land Mountainous
Soil Unite. Gravel.
Timber scattering
scrub cedars
June 3 1887

way East boundary T 13-N R 7 W.

General Description

For general Description
see Subdivisions of
this township

Edward W. Korber
U. S. dep surv.

BOOK-A

U. S. SURVEYOR G

Salt Lake

The foregoing

Eastb

Township No. 13

of the Salt Lake M

Edward

Under Contract N

day of June

June

examined, the nece

made, the said field

are hereby approve

M

BOOK-A-218

U. S. SURVEYOR GENERAL'S OFFICE,

Salt Lake City, Utah, May 19th 1888,

The foregoing field notes of the ——— *survey of the* Eastboundary

Township No. 15 N *Range No.* 7 W

of the Salt Lake Meridian. Executed by Edward W Koeber

Under Contract No. 145 *of the* 24

day of June 2 1886 *in the month of* June 1887, *having been critically examined, the necessary corrections and explanations made, the said field notes, and the surveys they describe are hereby approved.*

William G. Bowman

U. S. Surveyor General for Utah.

BOOK

EPORT:

iled Septem

xamined by Jo

ranscribed by Je

ompared by Mr

FIEL

OF THE S

Subdi

ownship No.

ange No.

SALT LA

UTAH

A

Edward

U. S.

Under his C

Dated June

Survey commenced

Survey Completed

Closings 2

BOOK-A-218

261

EPORT:

iled September 10th 1887

xamined by John H Campe, Sept 16th 87

ranscribed by Jennie V. Bowman

ompared by Norton and J V Bowman

FIELD NOTES

OF THE Re SURVEY OF THE

Subdivisions

OF

ownship No. 15 North

ange No. 7 West.

OF THE

SALT LAKE MERIDIAN

IN

UTAH TERRITORY.

AS SURVEYED BY

Edward W. Koeber

U. S. Deputy Surveyor,

Under his Contract No. 143.

Dated June 24 1886

Survey commenced June 4 1887

Survey Completed June 4 1887

2 m 69 ch 16 lks ✓

Closings 25 - 80 - ✓

6 7 7

NAMES AND DUTIES OF ASSISTANTS.

Cyrus L. Johnson	Compassman.
William Carr	Chainman.
J. V. Smith	Chainman.
Fred Olsen	Chainman.
H. M. Cromer	Chainman.
A. J. Jaime	Axeman.
C. C. Leavitt	Axeman.
	Flagman.

BOOK-A-218

Resurvey

Subdivision T15N. R7W. SLM

Survey commenced
June 4. 87
From the corner to secs
31 & 32 on S Bdy of Tp
Set by me under contract
No 143. Trun
North bet secs 31 & 32 on resurvey line
Var 18° E

.50 Road bears N E & S W
.00 Enter meadow leave sagebrush
6.00 Pond bears W. 10 chs.
0.00 Set sandstone 14" x 14" x 10"
9" in ground for 1/4 sec
Cor, marked 1/4 on W face
dug pits 18" x 18" x 12". N & S of
stone 5 1/2 ft dist & raised
mound of earth 1 1/2 ft high
3 1/2 ft base alongside
8.00 leave meadow
9.00 Road bears E & W
6.40 Wash drs S W
0.00 Set sandstone 18" x 10" x 10" 12"
in ground for Cor to secs
29. 30. 31 & 32 marked
1 notch on S & 4 on E edges

Resurvey
Subdivisions T 15 N R 7 W. S L

Augpits 18" x 18" x 12" in each secs 5½ ft dist & raised mound of earth 2 ft high 4½ ft base alongside
Land Mountains
Soil 1st rate
No timber
Dense sagebrush

East are resurvey line bet secs 29 & 32
Var 18° E

4,50 Wash dis SW
5,00 Road bears NE & SW
35,00 Wash dis SW
40,00 End of resurvey, no trace of old cor, set a cobble 12" x 10" x 5" 8" in ground for 1/4 sec cor, marked 1/4 on N face & raised stone mound alongside
Land flat
Soil 1st rate loam
Dense sagebrush

Resurvey

Subdivision 7/15 N R 7 W. S L M

West on random resurvey line bet secs 30 & 31

Va 18° E

40.00 No trace of old corner, set temp 1/4 sec cor

8026 ~~8.10~~ Intersect W Bdy of Tp at Cor to secs 25, 30, 31 & 36, which is a charred post, firmly set & properly marked

Thence

East on true line bet secs 30 & 31 with same va

26 40.10 No trace old corner, set Cobble 14 x 10 x 10, 9' in ground for 1/4 sec cor marked 1/4 on N face ~~dug~~ pits 18 x 18 x 12, E & W of stone 5 1/2 ft dist & raised mound of earth 1 1/2 ft high 3 1/2 ft base alongside

46.30 Road bears N E & S W

46.66 Wash dis S W

8026 ~~8.10~~ The cor to secs 29, 30, 31 & 32

Land flat

Soil 1st rate loam

Resurvey

Subdivisions T 15 N R 7 W S L M

North bet secs 30 & 29

Var 18° E

9.00 North drs SW

11.50 Road bears N E & S W

28.90 ~~28.29~~ Intersect old post & pits & mound on boundary line between Idaho & Utah 25.80 chs West of the 83d mile post, remark post.

Land level

Soil 1st rate June 4th 18[illegible]

General Description.

The lands resurveyed under this Contract consist of the E. part of Curlew valley. the soil 1st rate partly covered with dense sagebrush.

In the S.E part of the SW4 of sec 32. is a small portion of land under cultivation belonging to the farm of Ocheltree

Edward W. Koebe[illegible]

U.S. dep sur[illegible]

BOOK

A list of the

loyed by Edel

United States de

ing, measurin

orners describe

he survey of Me

2 N R 6 & 7 W T

R 6 W Tps 9 11 1

12 13 & 14 N R 6

R 7 W Tps 11 12

N R 9 W

of the Salt Lake

ory of Utah, sho

which they acted

Cyrus L

William

J V S

Fred

H M

A J

C

BOOK-A-218

[4—LIST OF NAMES.]

A list of the names of the individuals employed by Edward D. Roeber *United States deputy surveyor, to assist in running, measuring, and marking the lines and corners described in the following field notes of the survey of* Meridian T. 11 N. R. 8 W. Standard N. R. 6 & 7 W. Township lines T. 12, 13 & 14 N. & T. 13 N. R. 8 W. N. M. Tps. 9, 11, 13 & 14 N. R. 7 W. Subdivisions T. 12, 13 & 14 N. R. 6 W. Tps. 9, 10, 11, 12, 13, 14 & 15 N. R. 7 W. Tps. 11, 12, 13, 14 & 15 N. R. 8 W. Tps. 11 & 13 N. R. 9 W.

of the Salt Lake base and meridian in the Territory of Utah, showing the respective capacities in which they acted.

Cyrus L. Johnson, *Compassman*
William Carr, *Chainman*
J. V. Smith, *Chainman*
Fred Olsen, *Chainman*
N. M. Cromar, *Chainman*
A. J. Tanner, *Axeman*
C. L. Leavitt, *Axeman*
, *Flagman.*

[5,—FI

We hereby ce

surveyor, in surv

of the Meridian T.1

Township T. 12. 13. 14

T. 12. 13. 14 N. R6

11. 12 13. 14. 15 A

of the Salt Lake b

tory of Utah, as

field notes as hav

under his directi

been in all respect

and belief, well a

corner monumen

instructions fur

surveyor-general

Subscribed and s

day of

[5,—FINAL OATHS OF ASSISTANTS.]

We hereby certify that we assisted Edward W. Roeber United States deputy surveyor, in surveying all those parts or portions of the Meridian T. 11 N. R 8 W. Standard 12. N. R 6 & 7 W. Township T. 12. 13. 14. N R 6 W. 9. 11. 13. 14 N. R 7 W. & 11 & 13 N R 8 W. Subs. T. 12. 13. 14 N. R 6 W. 9. 10. 11. 12. 13. 14. 15 N R. 7 W. 11. 12. 13. 14. 15 N. R 8 W. 11. 13. N R 9 W.

of the Salt Lake base and meridian in the Territory of Utah, as are represented in the foregoing field notes as having been surveyed by him and under his direction; and that said survey has been in all respects, to the best of our knowledge and belief, well and faithfully surveyed, and the corner monuments established according to the instructions furnished by the United States surveyor-general for Utah.

Cyrus L Johnson, Compassman.

William Carr, Chainman.

J. V. Smith, Chainman.

Fred Olsen, Chainman.

H M Croman, Chainman.

A J Tamel, Axeman.

C. C. Leavitt, Axeman.

, Flagman.

Subscribed and sworn to before me this 11th day of June 1887

Henry R. H. Atkinson
Notary Public

BOOK-

(6.—FINAL OATH OF

I, Edward

United States d

swear that in pur

from Richm

United States su

ing date of the

1886, I have we

own proper person

the instructions

surveyor-general

ual and the laws

all those parts or

Standard 12 N

12 13 & 14 N R 6

Subdivisions

11 12 13 14 & 15

& 15 N R 8 W

and meridian in

represented in th

been surveyed by

and I do further

ners of said sur

perpetuated in

veying manual,

written instruct

veyor-general for

(6.—FINAL OATH OF UNITED STATES DEPUTY SURVEYOR.)

I, Edward W Roeber

United States deputy surveyor, do solemnly swear that in pursuance of instructions received from Richmond S Dement United States surveyor-general for Utah, bearing date of the 24th day of June 1886, I have well, faithfully, and truly, in my own proper person, and in strict conformity with the instructions furnished by the United States surveyor-general for Utah, the surveying manual and the laws of the United States, surveyed all those parts or portions of Meridian T 11 N R 8 W Standard 12 N R 6 & 7 W Township lines T 12 13 & 14 N R 6 W Tps 9 11 13 & 14 N R 7 W & 11 & 13 N R 8 W Subdivisions T 12 13 & 14 N R 6 W Tps 9 10 11 12 13 14 & 15 N R 7 W Tps 11 12 13 14 & 15 N R 8 W Tps 11 & 13 N R 9 W

of Salt Lake base and meridian in the Territory of Utah, as are represented in the foregoing field notes as having been surveyed by me and under my directions; and I do further solemnly swear, that all the corners of said survey have been established and perpetuated in strict accordance with the surveying manual, printed instructions, the special written instructions of the United States surveyor-general for Utah, and in the specific man-

ner described in the field notes, and that the fore-
going are the **TRUE** field notes of such survey;
and, should any fraud be detected, I will suffe
the penalty of perjury, under the provisions o
an act of Congress, approved August 8, 1846.

Edward W. Roeber
United States Deputy Surveyo

Subscribed and sworn to before me this 11 th
day of June 1887

Henry R. McAllister
Notary Public

BOOK-A

U. S. SURVEYOR

Salt Lake

The foregoing

Salt

Township No. 1

of the Salt Lake M

Edw

Under Contract N

day of Ju

June

examined, the nece

made, the said field

are hereby approve

W

BOOK-A-218

U. S. SURVEYOR GENERAL'S OFFICE,

Salt Lake City, Utah, May 19th *1888*

The foregoing field notes of the Re *survey of the* Subdivisions

Township No. 15S *Range No.* 7W.

of the Salt Lake Meridian. Executed by Edward W. Roeber

Under Contract No. ~~145~~ 143 *of the* 24

day of June *1886 in the month of* June *1887, having been critically examined, the necessary corrections and explanations made, the said field notes, and the surveys they describe are hereby approved.*

William G. Bowman

U. S. Surveyor General for Utah.

BOO

PORT:

led Septe

xamined by

ranscribed by

ompared by

FIEL

OF THE S

Subo

ownship No.

ange No.

SALT LA

UTAH

Edwar

U. S.

Under his C

ated

urvey commence

rvey Completed

lowings 7th

BOOK-A-2186 4

275

REPORT:

Filed September 10th 1887

Examined by John H Campe. Sept 16th 87.

Transcribed by Jennie V. Bowman.

Compared by Noston and J V Bowman

FIELD NOTES

OF THE SURVEY OF THE

Subdivisions

OF

Township No. 15 North

Range No. 7 West

OF THE

SALT LAKE MERIDIAN

IN

UTAH TERRITORY.

AS SURVEYED BY

Edward W. Koeber

U. S. Deputy Surveyor,

Under his Contract No. ~~143~~ 145 —

Dated June 24. 1886

Survey commenced June 4. 1887

Survey Completed June 6. 1887

Closings 7 m 33 chs 93 lks
1 — 02 — 99 "
68.8

NAMES AND DUTIES OF ASSISTANTS.

Cyrus L. Johnson	Compassman
William Carr	Chainman.
J. V. Smith	Chainman.
Fred Olsen	Chainman.
H. M. Cromer	Chainman.
S. J. Tame	Axeman.
C. C. Leavitt	Axeman.
	Flagman.

BOOK-A

Subdivisio

Survey
1887
From
35 & 36
by me
No. 145.
Nat

4.00 Gulch
0.00 Along
0.00 Set ca
12' in g
Corner
face &
along
8.00 Descen
8.00 Gulch
0.00 Set ca
in gro
25.26.35
notch
& raise
along
Lan
Soil

Subdivisions T15N. R7W. S.L.N.

Survey commenced June 4 1887

From the corner to secs 35 & 36 on S Bdy of Tp. set by me under contract No. 145. Green

North bet secs 35 & 36

Var 17°45' E

4.00 Gulch dis N E

0.00 Along ridge bears N E & S W

0.00 Set sandstone 16"x10"x7" 12' in ground for 1/4 sec Corner marked 1/4 on W face & raised stone mound alongside

8.00 Descend ridge bears N E & S W

8.00 Gulch dis W

0.00 Set sandstone 8"x8"x8", 5" in ground for Cor to secs 25.26.35 & 36, marked 1 notch on S & 1 on E edges & raised stone mound alongside

Land Mountainous

Soil 2d rate gravelly & rocky

Subdivisions T 15 N R 7 W.

No timber

East on random line
bet sec 25 & 36
Var 17°45' E

40.00 Set temp 1/4 sec cor
80.30 Intersect E Bdy of Tp
334 lks S of Cor to secs 25 30
31 & 36, set by me under
Contract No 145
Thence
S 87°37' W. on true
line bet secs 25 & 36
with same va
2.30 Gulch dis S
22.30 " " SW
40.36 Set a quartzite 15" x 10" x 6"
10" in ground for 1/4 sec
cor marked 1/4 on N face
& raised stone mound
alongside
42.00 Gulch dis SE
60.00 Ridge bears SE & NW
80.30 The cor to secs 25, 26, 35 & 36
Land mountains

Subdivisio

Soil
Scot

North

18.00 Ascen
22.60 Interse
between
28.69 c
post.
Sand
in gr
Corner
I on N,
4 notch
& C.C.
mount
Lan
Soil

Subdivisions T. 5 N R 7 W. S.L.M.

Soil 2nd rate gravelly rocky
Scattering cedar

North bet secs 25 & 26
Va 17° 45' E
18.00 Ascend ridge bears N W & S E
22.60 Intersect boundary line
between Utah & Idaho
28.69 chs W of the 80th mile
post. where I set a
sandstone 14" x 10" x 7" 10"
in ground for closing
corner to secs 25 & 26 marked
I on N, U on S face, with
4 notch on W & 1 on E edges,
& C.C. & raised stone
mound alongside
Sand Mountains
Soil 2nd rate rocky

Subdivisions T15 N.R 7 W. S.L.

From the corner to secs 34 & 35 on S Bdy of Tp set by me under this contract. I run
North bet secs 34 & 35
Va 17°45' E

22.00 Gulch dis E
?38.00 Shaft in wash 5 lks E
40.00 Set sandstone 16"x10"x7" 12" in ground for 1/4 sec cor marked 1/4 on W face & raised a stone mound alongside
58.00 Wash dis NW
64.00 " " "
71.00 " " "
73.00 " " "
80.00 Set quartzite 12"x10"x8", 8" in ground for Cor to secs 26 27 34 & 35, marked 1 note on S & 2 on E edges, dug pits 18"x18"x12 in each dis 5 1/2 ft dist & raised a mound of earth 2 ft high 4 1/2 ft base alongside

Subdivi

Lan
Soil
Scat

East
line

00 Set ten
29 Intersec
S of cor
thence
line
u
18.00 Gulch a
3.00 Ridge
Top hill
0.14 Set sa
in gro
Mark
& raise
along
4.00 Gulch
1.00 Descee
29 the cor
Land
Soil

Subdivision T15N R7W. S.L.M.

Land Mountains
Soil 2nd rate gravelly
Scattering Cedars

East on random
line bet secs 26 & 35
Va 17°45' E

00 Set temp 1/4 sec cor
29 Intersect N & S line 349 lks
S of cor to secs 25. 26. 35 & 36
thence S 87°30' W on true
line bet secs 26 & 35
with same va

1800 Gulch dr S W
3300 Ridge bears N E & S W
Inv hollow trees S.W.
0 14 Set sandstone 10" x 7" x 8. 7"
in ground for 1/4 sec cor
marked 1/4 on N face
& raised stone mound
alongside
4400 Gulch dr N W
1800 Descend
29 the cor to secs 26. 27. 34 & 35
Land Mountains Rolling
Soil 1st & 2 rate

Subdivision T15 N R7 W. S.L.

Scattering cedar
Dense sagebrush

North bet secs 26 & 27
Va 17°45' E

24.40 Intersect boundary between Utah & Idaho 27.70 chs West of 81st Mile post where I set a sandstone 15" x 8" x 6" 10" in ground for closing Corner to secs 26 & 27 marked I on N, N on S faces with two notch on E & 3 on Wedges & CC & raised stone mound alongside
Land mountainous
Soil 2d rate gravelly

From the corner to secs 32 & 34 on S Bdy of Tp set by me under this Contract I run
North bet secs 32 & 34

Subdivis

Along
40.00 Set sa
9" in gr
marke
raised
56.00 Enter
80.00 Set sa
in gr
29 & 27
S & 3
stone
La
So
No

East
be

40.00 Set li
80.40 Interse
S of cor
thence
S 87
b

Subdivision T 15 N R 7 W S L M

Va 17°45' E

Along W slope of Mt

40.00 Set sandstone 14 x 12 x 6
9" in ground for 1/4 sec cor
marked 1/4 on W face &
raised stone mound alongside

56.00 Enter higher bench

80.00 Set sandstone 10" x 8" x 8" 7"
in ground for cor to secs
29 & 27 32, 34 marked 1 notch on
S & 3 on E edges & raised
stone mound alongside

Land Mountainous
Soil 2d rate gravelly
No timber

June 4 '87

East on random line
bet secs 27 & 34

Va 17°45' E

40.00 Set temp 1/4 sec cor

80.40 Intersect N & S line 345 lks
S of cor to secs 26. 27. 34 & 35
thence

S 87°32' W on true line
bet secs 27 & 34

Subdivisions T15 N. R 7 W. S L M

	with same va
24.40	Gulch ds N W
40.20	Set cobble stone 10x10x8" 7" in ground for 1/4 sec cor marked 1/4 on N face & raised stone mound alongside
44.20	Ridge bears N W & S E
80.40	The cor to secs 27. 29. 32 & 34
	Land Mountains Soil 2nd rate gravelly Scattering cedars
	From the cor to Secs 27. 29. 32 & 34 Train West on random line bet secs 29 & 32 Va 17°45' E
38.34	Intersect 1/4 sec cor set by me under contract No 143. 169 lks N. of cor Thence 87°28' N. 87°28' E on true line bet secs 29 & 32 with same va
40.00	end of old survey

BOOK-

Subdivis

2.00	Road
8.00	Ascen
9.00	Road
8.34	The co
	La
	So
	No
	D
	North
	Va
1.10	Road
2.00	Leave
7.60	Intersec
	betwe
	26.60 c
	Mile p
	a San
	9" in g
	corner
	marke
	with
	Wedges
	18x18x1
	ft dist

Subdivision T15N R7W SLM

42.00 Road bears N & S
18.00 Ascend bench bears N & S
9.00 Road bears NE & SW
4.34 The cor to sec 27, 29, 32 & 34
Sand flat
Soil 1st rate, loam
No timber
Dense sagebrush

Anth bet 29 & 27
Var 17° 45' E
1.10 Road bears E & SW
2.00 ~~Leave Buck~~ bears E & W
7.40 Intersect Boundary line
between Utah & Idaho
26.60 chs West of the 82nd
Mile post, where I set
a sandstone 14"x14"x4"
9" in ground for closing
corner to sec 27 & 29.
Marked I on N, U on S faces
with 3 notches on E & 2 on
W edges & C.C. dug pits
18"x18"x12" in each sec 5½
ft dist & raised a mound

Subdivisions T 15 N. R 7 W. S

of earth 2 ft high 4½ ft base alongside
Sand bench
Soil 2nd rate gravelly
Dense sagebrush
June 6. 87

General Description

The lands surveyed under this Contract consists mostly of rolling foothills and high bare ridges covered with artemisia undergrowth and some nice bunchgrass there is no living water on sec except in S. E. ¼ of sec. 32. where there is the farm of M. D. Ocheltree consisting of about 30 acres land under cultivation 1½ mile fencing and 1 dwelling house. 1 Spring of house

BOOK-

Subs T

Farm
of 1 di
grave
and al
In sec
50 ft de
traces
in the
outs
Know
this
This t
only
I refer
given
the Go
of this

Subs T 15-N. R 7 W

Farm of Ch. Allen consists of 1 dwelling house, barn, granary, stables, 20 ch's. fencing and also a spring E of house. In sec. 36. is a shaft about 50 ft deep. I can see no traces of mineral neither in the shaft nor on the outside and do not know for what purposes this shaft was dug. This township is also only 5 miles wide and refer to the explanation given in the survey of the South boundary of this township.

Edward W. Korbs
U. S. dep Surv

BOOK

U. S. SURVEYOR

Salt Lak

The foregoin

Sal

Township No.

of the Salt Lake

Edw

Under Contract

day of Ju

Jun

examined, the n

made, the said f

are hereby appre

BOOK-A-218

U. S. SURVEYOR GENERAL'S OFFICE,

Salt Lake City, Utah, May 19th 1888.

The foregoing field notes of the survey of the Subdivisions Township No. 15 N. Range No. 7 W. of the Salt Lake Meridian. Executed by Edward W. Roeber Under Contract No. 143 of the 24 day of June 1886 in the month of June 1887, having been critically examined, the necessary corrections and explanations made, the said field notes, and the surveys they describe are hereby approved.

William G. Bowman
U. S. Surveyor General for Utah.

BOOK

REPORT:

Filed

Examined by

Transcribed by

Compared by

FIEL

OF THE S

Township No.

Range No.

SALT LA

UT

U.

Under his Co

Dated

Survey commen

Survey complete

Closings

BOOK A-2187

REPORT:

Filed 9th AM May 2nd 1887

Examined by John H. Campe

Transcribed by H. Atkinson

Compared by G. P. Norton & J. V. Bowman

FIELD NOTES

OF THE Re-SURVEY OF THE

Tract

Subdivisions

OF

Township No. 15 North

Range No. 8 West

OF THE

SALT LAKE MERIDIAN

IN

UTAH TERRITORY,

AS SURVEYED BY

Edward W. Koeber

U. S. Deputy Surveyor,

Under his Contract No. 143

Dated June 24th 1886

Survey commenced May 9th 1887

Survey completed " 9 1887

4 m 56 chs 90 lks

Closings — 42 — 94 — 69.7

NAMES AND DUTIES OF ASSISTANTS.

Cyrus L. Johnson	Compassman
William Carr	Chainman
J. V. Smith	Chainman
Fred Olsen	Chainman
H. M. Cromer	Chainman
H. J. Tame	Axeman
C. C. Leavitt	Axeman
	Flagman

BOOK-A

R

Subdivisions

Survey

From the c
boundar
by mem
Drum
Nor
bi

0.90	Wash dr
9.00	Same dr
9.50	Road b
10.50	Road
14.00	House
17.10	Road
19.10	"
31.00	"
32.50	Fruce
40.00	No trac

a sacid
ground
1/4 on
N & S. of
raised
high 3

BOOK-A-218

ISTANTS.

ompassma

hainman

ainman

ainman

ainman

eman

eman

gman

Resurvey of Subdivisions Tp. 15 N. R 8 W

Survey commenced May 9. 87

From the corner to secs. 35 & 36 on S. boundary of township, reestablished by me under Contract No. 143 Drum

North on resurvey line betw secs. 35 & 36.

Var 18° E.

0.90 Wash drains S.E.
9.00 Same drains S.W.
9.50 Road bears S.W. & N.E.
10.50 Road " do
14.00 House bears West 18 ch's.
17.10 Road bears N.E. & S.W.
19.10 " " N.E. & S.W.
31.00 " " N.W. & S.E.
32.50 Fence " N.E. by N. & S.W. by S.
40.00 No trace of old corner I set a sandstone 14×9×6", 9" in the ground for 1/4 sec. cor. marked 1/4 on W face, dug pits 18×18×12" N & S. of stone 5 1/2 ft. distant and raised a mound of earth 1 1/2 ft high 3 1/2 ft base alongside.

Subdivisions

41.20 fence bears E & W
41.50 Road bears "
41.75 fence " "
64.00 Descend " N.E. & S.W.
65.50 Enter Creek bottom bear N.E. & S.W.

80.00 Intersect the old corner on W ~~side~~ bank of Deep Creek, it being a post partly decayed and there is no sign of mound & pits as the Creek covers the bottoms with water in the Spring. I set a post 6 ft long 4" square with charred stake 3 ft. in the ground for cor. to secs. 25. 26. 35 & 36. marked
T. 15 N. S 25 on N.E.
R 8 W. S 36 on S.E.
S 35 on S.W.
S 26 on N.W. faces with 1 notch on S and E. edges dug pits 18 x 18 x 12" in each sec. 5½ ft dist. and raised a mound of earth 2 ft. high 4½ ft base around post.

Tp. 15

Land. [illegible]
Soil [illegible]
No tim[illegible]
Dense [illegible]
on bu[illegible]
Good [illegible]

East [illegible]
line [illegible]

0.00 Set temp[illegible]
9.82 Intersect [illegible]
is a post [illegible]
set in the [illegible]
T. 15 N. [illegible]
R 8 W [illegible]
T. 15 N. [illegible]
R 7 W. [illegible]
1 notch on [illegible]
with reg[illegible]
of earth [illegible]
a differ[illegible]
my mea[illegible]
former [illegible]

Tp. 15 N. R 8 W.

Land level valley
Soil loam, sandy loam
No timber.
Dense sagebrush undergrowth on bench
Good grass in Creek bottoms.

East on random resurvey line betw. secs. 25 & 36.
Var 18° E.

0.00 Set temp. 1/4 sec. cor. no trace of old cor.
9.82 Intersect cor. to secs. 25 & 36 which is a post 4 ft. long 4" square firmly set in the ground marked
T. 15 N. S. 25 on N W.
R 8 W S. 36 on S W.
T. 15 N. S. 30 on N E
R 7 W. S. 31 on S E. faces with 1 notch on S and 5 on N edges with regulation pits and mound of earth 49 lks N. there being a difference of 8 lks between my measurement and the former I adjust my chain

Subdivisions Tp. 15 N

to the distance found and run
N 89° 39' W on true line
betw. secs. 25 & 36
Var 18° E.

39.95 Set lime stone 16×8×7' 12" in
the ground for 1/4 sec. cor. marked
1/4 on N face dug pits 18×18×12"
5 1/2 ft. dist. E & W of post, and
raised a mound of earth 1 1/2 ft
high 3 1/2 ft. base along side.

43.50 Road bears N W & S E
62.90 " " N E & S W
67.00 fence do
69.10 Descend " do
79.90 The cor. to secs. 25. 26. 35 & 36.
Land level valley
Soil rate sandy loam
No timber.
Dense sagebrush on bench
Grass in creek bottoms.

From the cor. to secs. 34 & 35 on
South boundary of township
reestablished by me under
Contract No. Stm

BOOK-

Subdi

North
bet

1.10 Deep Cr
runs
1.80 Cana
28.77 Inter
22.90 W
I find
and
a line
U on
Wedge
secs. 2
5 1/2 ft.
raise
2 ft h
Land
Soi
No
m

Subdivisions Tp. 15 N R 8 W.

North on resurvey line
betw. secs. 25 & 26.
Var 18° E.

1.10 Deep Creek 4 ft deep 25 lks wide
runs S.W.
1.80 Canal 15 lks wide leave bottom dry runs S.W.
28.77 Intersect N boundary of Utah
2290 W. of the 85 mile post where
I find remains of old post
and mound & pits, I set
a limestone marked I on N.
U on S. 1 notch on E and 5 on
W edges & C.C. for closing cor to
secs. 25 & 26. Dug pits 18×8×2
5½ ft. dist. in each sec. and
raised a mound of earth
2 ft high 4½ ft base alongside
Land level valley
Soil) 1 rate sandy loam
No timber.
Dense sagebrush
undergrowth on bench

Subdivisions

North on reservoy line
betw. secs 34 & 35
Var 18° E

14.85 Wash drains S.E.
18.00 Road bears NW & SE
19.50 Graveyard bears W. 75 lks
23.50 Wash drains E.
37.50 Wash drains E.
40.00 No trace of old cor. set a charred post 3 ft long 3" square 12" in the ground for 1/4 sec. cor. marked 1/4 S on W. face dug pits 18×18×12 5 1/2 ft. dist. N & S of post and raised a mound of earth 1 1/2 ft high 3 1/2 ft. base around post
71.35 Road bears NW & SE.
80.00 Find the original post with pits & mound of earth I reset same and also set a limestone 12×10×6" 8" in the ground for cor. to secs. 26. 27 34 & 35 marked with 2 notches on E and 1 on S. edges and removed the pits and mound of earth.

15 N

land.
Soil
No th
dr

East
be

4.00 Find
set tu
5.28 Inter
36, 26 lk

0.09 Deep
wide
2.00 Canal
8.50 Road
13.28 "
40.14 find
of ear
post
in the
mar

15 N R 8 W.

land. sagebrush bench
Soil 1 & 2 rate sandy loam
No timber & gravel.
dense sagebrush
undergrowth.

East on random resurvey line
betw. secs. 26 & 35
Var 18° E.

4.00 Find no traces of old cor.
set temp. 1/4 sec. cor.
5.28 Intersect cor. to secs. 26. 25. 35 &
36, 26 lks. S. from where S run
S 89° 49' W on true line
betw. secs. 26 & 35. with same var.
0.09 Deep Creek 4 ft deep 20 lks
wide runs S. W.
2.00 Canal 15 lks wide drains S. W.
8.50 Road bears N & S. (enter bench)
13.28 " " N W & S E
40.14 find old pits & part of mound
of earth where S set a chorred
post 3 ft long 3" square 12"
in the ground for 1/4 sec cor.
marked 1/4 S on N face and

Subdivisions Tp. 15 N R 87

dug pits 18×18×12 in the ground 5½ ft dist E & W. of post and raised a mound of earth 1½ ft high and 3½ ft. base around post.

60.78 Road bears N W & SE

80.28 The corner to secs. 26.27.34 & 35

Land. Bench

Soil 1 rate sandy loam

No timber.

Dense sagebrush on bench

North on resurvey line betw. secs. 26 & 27

Var 18° E.

9.60 Road bears E & W.

28.55. Intersect N. boundary of Utah 20.0 + dis. West of 85 mile corner where I find the old post properly mark pits & mound of earth having been destroyed. I dug pits 18×18×12 in the ground 5½ ft. dist. in

Subdivisions Tp. 15 N R 8 W

Each sec. and raise a mound of earth 2½ ft high and 4 ft base around post.
Land. Valley
Soil Quite & Trute Sandy loam & gravel.
No timber.
Dense sagebrush undergrowth
Mar. 9. 87

General Description

The lands resurveyed under this Contract embrace the valley E & W of deep Creek, which is situated a little higher than the bottom lands of deep Creek. The Creek runs in a wide hollow which is covered in most parts with good Grass. The Creek carries a large amount of water and is from 20 to 50 lks wide and from 4 to ten feet deep with sandy bottom

Subdivisions Tp 15 N

The bench lands are cover
with dense sagebrush
undergrowth
In sec. 35 there is the farm
of Cottam sewr.
and south of this farm
is the farm of Cottam jun
in same sec.
both have considerable
land under cultivation
most of which has been
ploughed for the first
time this spring.
In sec. 36 is a field belong
to the town of Snowville
The land is irrigated by
two canals, one about 9 mi
the other about 3½ long.

Edward W. Korber
W. S. dep. Surv.

BOOK-A

S. SURVEYOR

Salt Lake C

The foregoing

fract. T

Township No.

Executed by E

Under Contract

day of June

Feby

examined, the n

tions made, the

they describe ar

Wi

BOOK-A-218

U. S. SURVEYOR GENERAL'S OFFICE,

Salt Lake City, Utah, May 19th *1888.*

The foregoing field notes of the re *survey of the*

fract. Subs.

Township No. 15 N *Range No.* 8 W.

Executed by Edward W. Korber

Under Contract No. 143 *of the* 24

day of June *188*6*, in the month of*

Feby *1887, having been critically examined, the necessary corrections and explanations made, the said field notes, and the surveys they describe are hereby approved.*

William G. Brownson

U. S. Surveyor General for Utah.

REPORT:

Filed 9^15 am

Examined by Joh

Transcribed by H.C

Compared by Nor

FIE

OF THE S

Sub

Township No. 1

Range No. 6

SALT L

UT

Edwa

U. S

Under his Con

Dated Jun

Survey commen

Survey complete

8me

BOOK A-218 8

305

REPORT:

Filed 9 15 AM May 2nd 1887

Examined by John H. Campe.

Transcribed by H. Atkinson

Compared by Norton and J. N. Bowman

FIELD NOTES

OF THE SURVEY OF THE

fractional Sub-divisions

OF

Township No. 15 North

Range No. 8 West

OF THE

SALT LAKE MERIDIAN

IN

UTAH TERRITORY,

AS SURVEYED BY

Edward W. Koeber

U. S. Deputy Surveyor,

Under his Contract No. ~~444~~ 8745

Dated June 24 1886

Survey commenced May 9 1887

Survey completed " 10 1887

8 mi 01 chs 46 lks ✓

54 70 54 ✓

8

NAMES AND DUTIES OF ASSISTANTS.

Cyrus L. Johnson	Compassman
William Carr	Chainman
J. V. Smith	Chainman
Fred Olsen	Chainman
H. M. Cromer	Chainman
H. J. Tame	Axeman
A. C. Leavitt	Axeman
	Flagman

BOOK-A

Subdivision

Survey

From the c
S. bound
by retrac
to secs. 34
which
in the g
with reg
of earth
N

ascend
19.50 Top of r
40.00 Set a sa
the grou
1/4 on N.
Stone mo
76.00 Enter
N.
80.00 Set a
ground
34 mar
Eplon S. E
mound

STANTS.
npassman
ainman
ainman
ainman
ainman
eman
eman
gman

Subdivisions Tp. 15 N R 8 W.

Survey commenced May 9 '87

From the corner to secs. 33 & 34 on S. boundary of Tp. which I found by retracing West from corner to secs. 34 & 35 on the same boundary which is a post firmly set in the ground properly marked with regulation pits & mound of earth I run

North 33 ho. secs. 33 and 34
Var 17° 45' E.

ascend

19.50 Top of ridge bears NE & S.W. descend

40.00 Set a sandstone 16×10×6" 12" in the ground for 1/4 sec. cor marked 1/4 on N. face and raised a stone mound alongside.

76.00 Enter wide hollow sloping N.

80.00 Set a Cobble 12×8×8" 8" in the ground for cor. to secs. 27. 28. 33 & 34 marked with 3 notches on E & 1 on S. edges and raised a stone mound alongside.

Subdivisions

Land mountainous
Soil 2 rate gravel
Timber few cedars
dense sagebrush undergrowth

East on random line
betw. secs. 27 & 34
Var. 17° 45' E

40.00 Set temp. 1/4 sec. cor.
80.35 Intersect cor. to secs. 26. 27. 34 & 35
set by me under Contract No 143.40
from where I run
N 89° 43' W on true line
betw. secs. 27 & 34
with same var.
3.55 Road bears N W & S E. gentle ascent
20.00 Enter rolling hills bears N & S
40.18 On foot of ridge set a sandstone
20×10×6" 15" in the ground for
1/4 sec. cor. marked 1/4 on N face
and raised a stone mound
alongside.
58.00 Enter flat top ridge bears N & S W.
65.90 Leave same, descend steep

Tp. 15 N. R 8 W.

18.50 Enter wide hollow
18.85 The corner to secs. 27.28.33 & 34
Land, valley & mountains
Soil 1st Grade sandy gravel
Timber few scrub cedars
Dense sagebrush undergrowth.

North betw. secs. 27 & 28.
Var. 17° 45' E.

18.50 Road bears N & W.
27.80 Intersect N. boundary of Utah Territory 1910 chs West of 83 mile corner where I set a sandstone 30×20×8" 24" in the ground for closing cor to secs. 27 & 28 marked U on S. I on N. 3 notches on E & W edges. Dug pits 18×8×2 5½ ft. distant in each sec. and raised a mound of earth 2 ft. high 4½ ft. base alongside
Land. sagebrush flat
Soil 1st rate sandy loam
No Timber
Dense sagebrush undergrowth

Subdivisions Tp 15 N R 8

North betw Secs 32 & 33.
Var 17° 45' E.

Ascend

20.00 Enter ridge bears N 15° E & S 15° W
32.50 Leave same " "
40.00 Set Cabble 14×8×7" 9" in the
ground for 1/4 sec. cor. marked
1/4 on W face and raised a
stone mound alongside
73.00 Enter hollow bears N E & S
80.00 Set sandstone 20×10×6" 15" in
the ground for cor. to secs. 2
29. 32 & 33. marked 4 notches on
and 1 on S edges and raised
a stone mound alongside.
Cedar bears S. 45° E. 10 lks. 8" diam
marked T. 15. N. R 8 W. S 33 B.T.
Cedar bears N 45° W. 10 lks. 4"
marked T. 15 N. R 8 W S 29 B.T.
Cedar bears S. 60° W. 29 lks. 8"
marked T. 15 N. R 8 W S 32 B.T.
Land. Mountains.
Soil 2 rate gravel.
Timber. scattering cedars on 2
half mile, dense sage brush on 1 1/2

Subdivi

East
b

40.00 Set tem
50.21 Intersec
27. 28. 3
from
S

b

across
32.50 Steep a
40.11 Set lim
the grou
1/4 on N
mom
50.00 Steep
65.50 Ridge
78.50 Enter
80.21 The cor
32 & 33.
Lan
Soil
Timb

Subdivisions Tp. 15 N R 8 W

East on a random line
betw. secs. 28 & 33
Var. 18° 45' E.

4.00 Set temporary 1/4 sec cor.
50.21 Intended Corner to secs.
27. 28. 33 & 34. 37 lks S. of
from where S
S 89° 44' W
on true line
betw. secs. 28 & 33
with same var.
across hollow
32.50 Step ascend bears S & N.W.
40.11 Set lime stone 20 x 6 x 6" 15 in
the ground for 1/4 sec. cor. marked
1/4 on N face and raised a stone
mound alongside.
50.00 Step ascend
65.50 Ridge bears S W & N E.
78.50 Enter hollow
80.21 The corner to secs. 28. 29.
32 & 33.
Land Mountainous
Soil 2 rate gravel.
Timber few scatt. cedars

Subdivisions Tp. 15 N

Dense sagebrush
undergrowth in hollow
and scattering cedars
on mountain.

Subdivis

North

6.50 Road be
1.00 Wood ro
2.50 Wash dr
7.10 Intersec
Territor
mile Co
Cabble 2
for close
marked
with 4 r
Wedges
a stone
Land
Soil 2
Timber

From the
boundar
by retra
to secs.
which
the grou
with re

15 N Subdivisions Tp. 15 N R 8 W

North betw. secs. 28 & 29.
Var 17° 45' E.

6.00 Road bears NE & SW.
4.00 Wood road bears NW & SE.
4.50 Wash drains E.
7.10 Intersect S boundary of Utah Territory 18.09 chs W. of 8th mile Corner where I set a Cabble 24 x 16 x 8" 18" in the ground for closing cor. to secs. 28 & 29 marked I. on S. & on N. with 4 notches on E and 2 on W edges & CC and raised a stone mound alongside. Land level hollow soil 2 rate. gravel. Timber scattering cedars.

From the cor. to secs. 31 & 32 on S. boundary of Tp. which I found by retracing West from corner to secs. 32 & 33 on same boundary which is a post firmly set in the ground properly marked with regulation pits & mound

Subdivisions

of earth Town
North betw. secs. 31 & 32
Var 17 45 E

gentle slope
40.00 Set sandstone 20×10×6" 15" in the ground for 1/4 sec. cor. marked 1/4 on W face and raised a stone mound alongside
49.50 Enter W. slope of ridge
80.00 Set sandstone 12×8×8" 8" in the ground for cor to secs. 29. 30. 31 & 32 marked with 1 notch on S and 5 on E edges and raised a stone mound alongside
Land rolling
Soil Loam gravel
No timber
Trees sagebrush
undergrowth

BOOK-

Tp.

Ea

0.00 Set temp
9.50 Intersect
27 lks N. of

12.00 Ascend
23.50 Top of r
6.50 Gul ch
9.75 Set lim
in the gr
marke
raised
2.00 Ridge
9.50 The cor
Land
Soil
Timbe
sag

Tp. 15 N R 8 W.

East on random line
betw. 29 & 32
Var. 14° 45' E.

.00 Set temp. 1/4 sec. cor.
9.50 Intersect cor. to secs. 28. 29. 32 & 33
27 lks N. from which I run
S 89° 49' W on true line
betw. secs. 29 & 32
with same cor.
12.00 Ascend bears N & S.
23.50 Top of ridge bears NE & SW.
26.50 Gulch draines NE.
29.75 Set lime stone 19 x 10 x 5" 14"
in the ground for 1/4 sec cor.
marked 1/4 on N face and
raised a stone mound alongside.
32.00 Ridge bears NE & SW.
39.50 The corner to sect: 29. 30. 31 & 32
Land Mountain.
Soil Loam. gravel
Timber scatt. cedar.
sagebrush
undergrowth

Subdivis. Tp. 15 N R 8

West on random line
betw. secs. 30 & 31
Var 17° 45' E.

40.00 Set temp. 1/4 sec cor.

80.10 Intersect W. boundary of tp
34 lks S. of cor. to secs. 30 & 31
which is a post properly
marked laying down in
pits & mound of earth. S
reset post and renew
the pits & mound of earth
thence S on
S. 89° 46' E. on true line
betw. secs. 30 & 31
with same var.

40.10 Set a sandstone 12×8×6" 8"
the ground marked 1/4 on
face for 1/4 sec. cor. dug pits
18×18×12" in the ground 5 1/2
ft. E & W of stone and raised
a mound of earth 1 1/2 ft
high 3 1/2 ft base Long side

77.80 Road bears NE & SW.

78.50 Ascend

80.10 The cor. to secs. 29. 30. 31 & 32

BOOK-

Subdi

Land v
Soil 2
No tim
Dense

North

3.00 Road be
16.00 Ascend
26.40 Inters
Territory
corner
stone 14
for dos
marked
1 notch o
CC. an
mound
Land
Soil
Timber
fine

Subdivisions Tp. 15 N R 84

Land valley
Soil 2 rate - gravel
No timber
Dense sagebrush undergrowth

North betw. secs. 30 & 29
Var 17°45' E.

3.00 Road bears NE & SW
16.00 Ascend
26.40 Intersect W. boundary of Utah Territory 17.35 chs W of 89th mile corner where I set a time stone 14 x 8 x 8" 9" in the ground for closing cor. to secs. 30 & 29 marked I on N, U on S, with 1 notch on W and 5 on E edges & C.C. and raised a stone mound alongside.
Land Hollow & Mountains
Soil 1 & 2 rate sandy loam & gravel
Timber few cedars.
few sagebrush undergrowth

Hag. 10-87

Subdivisions Tp 15 N

General Descripti

The lands surveyed under Contracts 144 & 145 consis mostly of low mountain covered with good gra scrub cedars and sagebru In secs. 28. 30. 31 & 33 is some level land with good soil for agricultural purposes, it can be irrigated by conducting the water of Deep Creek in a Canal on said land

Edward W. Koe
U. S. dep surv.

BOOK-A-2

S. SURVEYOR GE

Salt Lake City,

The foregoing fiel

ract. Su

wnship No. 15

ecuted by Edw

nder Contract No.

y of June

May

amined, the necess

ns made, the said

ey describe are her

Wil

S. SURVEYOR GENERAL'S OFFICE,

Salt Lake City, Utah, May 19th 1888.

The foregoing field notes of the survey of the

Tract Subdivisions

wnship No. 15 N Range No. 8 W.

xecuted by Edward W. Kober

nder Contract No. 145 of the 24

y of June 1886, in the month of

May 1887, having been critically

amined, the necessary corrections and explana-

ns made, the said field notes, and the surveys

ey describe are hereby approved.

William G. Beaman

U. S. Surveyor General for Utah.

BOOK-A

REPORT:

Filed Sep 1

Examined by J

Transcribed by

Compared by

FIE

OF THE S

West &

Township No. 1

Range No. 2

SALT L

UTA

Ort

U. S

Under his

Dated Jan

Survey commenc

Survey Complet

W. B. 2

26 "

BOOK-A-218

M. J. H. V.
W. G. B.

321

REPORT: 6

Filed Sep 15th 1887

Examined by John H. Campe

Transcribed by Jennie V. Bowman

Compared by K & J Bowman

FIELD NOTES

OF THE SURVEY OF THE

West & North Boundaries

OF

Township No. 1 N

Range No. 2 E

OF THE

SALT LAKE MERIDIAN

IN

UTAH TERRITORY.

AS SURVEYED BY

Otto E. Salomon

U. S. Deputy Surveyor,

Under his Contract No. 155

Dated June 28th 1886

Survey commenced August 2nd 1886

Survey Completed 1886

W. B. 2 - " - "

" " 74 - "

2 - 74 - "

NAMES AND DUTIES OF ASSISTANTS.

	Compassma
Reginald S. Casey	Chainman.
William Riggs	Chainman.
Henry C. Kiesel	Chainman.
Joseph B. Gyle	Chainman.
Emile Thomas	Axeman.
	Axeman.
	Flagman.

BOOK-A-2

[2.—PRELIM

We, Regina
Riggs, Henry
do solemnly swear
fully execute the d
we will level the
ground and plum
ing or dropping t
the true distance t
true length of all l
ing, to the best of
accordance with
survey of the Sal
in Tps 3, 4 & 5 H; 1
Ext: & Subs: in T
H & E; Tps 4 & 5 H
nders in Tp. 3
of the Salt Lake ba
tory of Utah.

Reginal
Willia
Hen
Josep

Subscribed and su
day of
He

[2.—PRELIMINARY OATH OF CHAINMEN.]

We, Reginald S. Casey, William Riggs, Henry C. Kiesel & Joseph B. Gyle do solemnly swear that we will well and faithfully execute the duties of chain carriers; that we will level the chain upon even and uneven ground and plum the tally pins, either by sticking or dropping the same; that we will report the true distance to all notable objects, and the true length of all lines that we assist in measuring, to the best of our skill and ability, and in accordance with instructions given us, in the survey of the Salt Lake Principal Meridian in Tps 3, 4 & 5 N; 1st Stand. Par. N in R 1 E & S Ext: & Subs: in Tps 1 N R 2 E; Tps 2, 3, 4 & 5 N R 1 E; Tps 4 & 5 N R 1 W together with Meanders in Tp. 5 N Rs 4 and 5 West of the Salt Lake base and meridian in the Territory of Utah.

Reginald S. Casey, Chainman.

William Riggs, Chainman.

Henry C. Kiesel, Chainman.

Joseph B. Gyle, Chainman.

Subscribed and sworn to before me this 1st day of August 1886

Henry R. McElkinson
Notary Public

BOOK-A-

[3.—PREL

~~We,~~ I, Em

~~and~~

do solemnly swea
perform the dutie
ment of corners
instructions given

and ability, in th
Principal M
1st Stand. Pa
Exteriors and S
1 H, R 2 E;
1 E; Tps 4
gether with
5 H Rs 4

of the Salt Lake b
tory of Utah.

X Em

Subscribed and su
day of Au

Hen

[3.—PRELIMINARY OATH OF AXEMEN.]

~~We~~, I, Emile Thomas

~~and~~

do solemnly swear that ~~we~~ I will well and truly perform the duties of axeman, in the establishment of corners and other duties, according to instructions given ~~us~~ me and to the best of ~~our~~ my skill and ability, in the survey of the Salt Lake Principal Meridian in Tps 3, 4 & 5 N, 1st Stand. Par. N. in R 1 E and Exteriors and Subdivisions in Tp. 1 N, R 2 E; Tps 2, 3, 4 & 5 N, R 1 E; Tps 4 & 5 N, R 1 W. together with Meanders in Tp. 5 N Rs 4 & 5 W.

of the Salt Lake base and meridian in the Territory of Utah.

X Emile Thomas, Axeman.

_____, Axeman.

Subscribed and sworn to before me this 1st day of August 1884

Henry M. McAllister
Notary Public

BOOK-A-2

Ompe
H R Md

In execut
the follo
were use
Transit ma
Gi
pl
and vert
double v
Lead.
Solar Comp
W & a
numbe
Chain - 33 f
ed by
Metallic
steel 2

Oampe
H R Md

In executing Contract No 155 the following instruments were used. viz:

Transit manufactured by W & L. E. Gurley. 6" needle. 7" dia. plate. level attachment and vert. circle on telescope double vernier adjustable tripod head.

Solar Compass manufactured by W & L. E. Gurley. no number. tested Aug. 2. 1886

Chain - 33 ft. #12 steel manufactured by W & L. E. Gurley

Metallic tape Chestermans steel 25 ft. long

Otto E Salomon
U. S. Dep. Surveyor.

BOOK-A-2

West Bou

Lbs. Surve
Augh
From
7.12.13
of Sp
16'x10'x
proper
Mount
Iron
Nat
C
2.00 City Cr
runs
21.00 Road
38.00 Top of
40.00 Settle
12" in
Cor. M
Naind
along
80.00 In gulc
line
in gro
Secs 1.
notches

BOOK-A-218

West Boundary T1N. R2E. S.L.M.

Obs. Survey commenced
August 2nd 1886
From the cor to secs
7.12.13 & 18 on N Bdy
of Tp which is a limestone
16"x10"x10" firmly set and
properly marked &
mound of stone alongside
Trun
North lat secs 7 & 12
Var 16°30' E
20.00 City Creek 6 lks wide 4" deep
runs SW
21.00 Road bears NE & SW
38.00 Top of ridge NE & SW
40.00 Set limestone 18x12x7
12" in ground for 1/4 sec
Cor. marked 1/4 on W face
Naised stone mound
alongside
50.00 In gulch dis SW. Set a
limestone 18x12x7". 12"
in ground for cor to
secs 1.6.7 & 12 marked 5'
notches on S & 1 on N edges

West Boundary T. N. R 2 E 9.2

Chs	
	& raised stone mound alongside
	Land Mountains
	Soil 3d rate rocky
	Dense Brush
	North bet secs 1 & 6
	Var 16°30' E
35.00	Ridge N E & S W
40.00	Set a limestone 25 x 14 x 9" 18" in ground for 1/4 sec cor, marked 1/4 on W face & raised stone mound alongside
60.00	Gulch drains W
80.00	On top of ridge bears E & W
	Set a limestone 28 x 20 x 12" 21" in ground for Cor to Tps 1 & 2 N, Rs 1 & E marked 6 notches on N. S. E & W edges & raised mound of stone alongside
	Land Mountains
	Soil 3d rate rocky
	Dense brush

North B

Chs.	
	From th
	W Rs 1
	under
	Run E
	line a
	sec 6,
	intersec
	mount
	Dip sur
	under
	Then
	West
	along
	along
34.00	(from
	is 6 chs
	Set a li
	8" in gr
	Cor. m
	face & r
	along
34.00	The co
	& 2 E
	L

North Boundary T. N R 2 E. L.M.

Chs. From the corner to Tps 1 & 2 N Rs 1 & 2 E, set by me under this contract I run East on random line along N Bdy of sec 6, and at 72 chs intersect the witness monument set by U.S. Dep surveyor F. Dickert under his contract No 106

Thence
West on true line
along N Bdy of sec 6
Var 16°35' E
along top of ridge

34.00 (from witness monument which is 6 chs from cor to secs 5 & 6)
Set a limestone 12 x 10 x 6
8" in ground for 1/4 sec
Cor. marked 1/4 on N
face & raised stone mound
alongside

74.00 The cor to Tps 1 & 2 N Rs 1 & 2 E

David Mountains

North Boundary T. 1 N R 2 E

Cls.

Soil 3rd rate rocks
Scattering Timber
Aug. 2nd '86

General Description

For Gen. Des. see end of Subdivisions of this Tp.

E. Salomon
U. S. Dep. Surveyor

BOOK-A-

U. S. SURVEYOR G

Salt Lake

The foregoing

West & N

Township No. 1 N

of the Salt Lake M

Otto E.

Under Contract N

day of Jun

Augus

examined, the nec

made, the said fiel

are hereby approv

E

U. S. SURVEYOR GENERAL'S OFFICE,

Salt Lake City, Utah, Oct 31st 1891

The foregoing field notes of the ..... *survey of the* West & North - Boundaries

Township No. 1 North *Range No.* 2 East

of the Salt Lake Meridian. Executed by Otto E. Salomon

Under Contract No. 155 *of the* 28th

day of June *1886 in the month of*

August *1886, having been critically examined, the necessary corrections and explanations made, the said field notes, and the surveys they describe are hereby approved.*

Ellsworth Daggett

U. S. Surveyor General for Utah.

BOOK-A-21

PORT:

Sep 15

mined by

nscribed by

pared by

FIELD

F THE SU

Sub

LA

UTAH

Ott

U. S.

Under his C

ted

rvey commence

rvey Completed

11 16

BOOK-A-218

M. J. W.
W. R. M.

PORT: 6

led Sep 15th 1887

amined by John H. Campe, Sept 15, 87

anscribed by Jennie V. Bowman

mpared by K. & J. Bowman

FIELD NOTES

OF THE SURVEY OF THE

Subdivisions

OF

ownship No. 1 N

ange No. 2 E

OF THE

SALT LAKE MERIDIAN

IN

UTAH TERRITORY.

AS SURVEYED BY

Otto E. Salomon

U. S. Deputy Surveyor,

Under his Contract No. 154

Dated June 28th 1886

Survey commenced Aug. 3rd 1886

Survey Completed 5th 1886

11 on 16 ds 22 lks

NAMES AND DUTIES OF ASSISTANTS.

	Compassm
Reginald S Casey	Chainman.
William Riggs	Chainman.
Henry C Kiesel	Chainman.
Joseph B Lyle	Chainman.
Emile Thomas	Axeman.
	Axeman.
	Flagman.

BOOK-A-2

[2.—PRELIMINAR

We, Reginald
Riggs, Henry O
o solemnly swear th
ully execute the dut
e will level the cha
round and plum th
ng or dropping the
e true distance to
ue length of all lin
ng, to the best of ou
ccordance with in
rvey of the Salt
idian in Tps 2,
in Tp 1 N, R 2 E,
nd Tps. 4 & 5
f the Salt Lake base
ry of Utah.
Reginald S.
William
Henry
Joseph
ubscribed and swo
day of Au
Henr

[2.—PRELIMINARY OATH OF CHAINMEN.]

We, Reginald S. Casey, William Riggs, Henry C. Kiesel and Joseph B. Gyle

o solemnly swear that we will well and faithfully execute the duties of chain carriers; that e will level the chain upon even and uneven round and plum the tally pins, either by sticking or dropping the same; that we will report he true distance to all notable objects, and the ue length of all lines that we assist in measuring, to the best of our skill and ability, and in ccordance with instructions given us, in the urvey of the Salt Lake Principal Meridian in Tps 2, 4 & 5 N; Subdivisions in Tp 1 N, R 2 E; Tps 2, 3, 4 & 5 N, R 1 E and Tps. 4 & 5 N R 1 W

f the Salt Lake base and meridian in the Territory of Utah.

Reginald S. Casey, Chainman.

William Riggs, Chainman.

Henry C. Kiesel, Chainman.

Joseph B. Gyle, Chainman.

ubscribed and sworn to before me this 1st day of Aug. 1886

Henry R. M. Atkinson
Notary Public

BOOK-A-2

[3.—PRELIM

~~We,~~ I, Em

nd

o solemnly swear

erform the duties

ment of corners a

nstructions given

nd ability, in the

Principal M

5 H; Subd

R 2 E; Tps.

and Tps 4

of the Salt Lake b

tory of Utah.

Em

Subscribed and su

day of Au

Hen

[3.—PRELIMINARY OATH OF AXEMEN.]

~~We,~~ I, Emile Thomas

and do solemnly swear that ~~we~~ I will well and truly perform the duties of axeman, in the establishment of corners and other duties, according to instructions given ~~us~~ me and to the best of ~~our~~ my skill and ability, in the ~~survey~~ re survey of the Salt Lake Principal Meridian in Tps 2, 4 & 5 N; Subdivisions in Tps 2 N R 2 E; Tps. 2, 3, 4 & 5 N R 1 E and Tps 4 & 5 N R 1 W.

of the Salt Lake base and meridian in the Territory of Utah.

Emile Thomas, Axeman.

....., Axeman.

Subscribed and sworn to before me this 1st day of Aug 1886

Henry W. McAllister
Notary Public

Vampe
[illegible]

In executin
I used the
ents. vi
Transit
W & L.
plate 7"
and vert.
double v
head
Solar Com
W & L. E
tested Au
chain - 33
tured by
Metallic T
steel 2

Pampe
[illegible]

In executing Contract No 154
I used the following instrumenents. viz
Transit manufactured by
W & L. E. Gurley 6 in. needle
plate 7" dia. level attachment
and vert. circle on telescope
double vernier. adjust. tripod
head
Solar Compass manufactured by
W & L. E. Gurley no number
tested Aug. 2nd 1886.
chain – 33 ft. #12 steel. manufactured by W & L. E. Gurley.
Metallic Tape. chester mans
steel 25 ft. long

Otto E Salomon
U. S. Dep. Surveyor

BOOK

Res

Subdivis

Sierre

Aug

From

31 & 32

Stone

set a

Iren

W

rescen

40.00 Interse

0.20 Interse

N of ca

wheel

firm

& prop

Thee

N

line

12.20 Ridg

30.20 gulch

35.60 Ridg

40.20 Inter

30"x12

Resurvey
Subdivision T1 N R2 E S L M

Survey commenced
August 3rd 1856
From the cor to secs 29 30
31 & 32 which is a lime-
stone 16"x12"x4" firmly
set and properly marked
Trun
Weston random
resurvey line bet secs 30 & 31
Va 16°35' E

40.00 Intersect 1/4 sec cor
80.20 Intersect W Bdy of Tp 28 lk
N of cor to secs 25. 30. 31 & 36
which is a limestone
firmly set in the ground
& properly marked.
Thence
N 89°48' E on true
line bet secs 30 & 31
with same va
12.20 Ridge bears N & S
30.20 gulch dis S
35.60 Ridge bears N & S
40.20 Intersect 1/4 sec cor, a limestone
30"x12"x4" 18" in ground

Reservoir

Subdivision T1 N R2 E. S L

marked 1/4 on N face, with mound of stones alongside
41.20 head of Gulch dis S
45.70 Ridge bears N & S
54.20 gulch dis S
60.60 Ridge bears N & S
68.70 gulch dis SW
75.20 Top of Ridge N & S
80.20 The cor to sec 29.30 31 & 32

Land Mountains
Soil 2nd rate
Oak brush
Some grazing.

North on true reservoir line bet secs 29 & 30
Va 16°35' E
12.50 Top Ridge N.W. & S.E.
18.00 Gulch dis SE
40.00 Intersect old corner a limestone 24"x6"x5'-16" in ground marked 1/4 on W face with mound of stone alongside

Subdivi

12.00 Top of
Emig
Creek
80.00 Old c
a sand
10" in g
2 note
edges
alongs
19.20, 2
Le
So
Sea
Oa
So

East
resu
Sec

40.00 Set te
80.40 Inters
to sec
is a l
firmly

Reservoir

Subdivision T1N R2E.

12.00 Top of Divide bet Emigration & Red Butte Creek bears N E & S W

80.00 Old corner standing a sandstone 16x12x9 10" in ground marked 2 notches on S & S on E edges & mound of stone alongside for cor to secs 19. 20, 29 & 30

Land Mountain
Soil 2nd rate
Scattering Timber
Oak brush
Some grazing

East on random reservoir line bet secs 20 & 29
Var 16°35' E

40.00 Set temp 1/4 sec cor

80.40 Intersect N & S line at cor to secs 20. 21. 28 & 29 which is a limestone 15x12x12 firmly set & marked 2 notches

Reservoir
Subdivision T1NR2E

on S & 4 on E. edges &
Mound of stone along pub
thence
West on true line
between 20 & 29
with same ra
12.90 Road bears N & S
13.40 Creek 2 lks wide 2' deep
Runs S
40.20 Ascend, intersect old
corner a pine post
firmly set marked 1/4 S
on N face & mound of pits
50.40 Peak about 7000 ft high
74.40 Top of Mountain bears N E & S W
80.40 The cor to sec 19. 20. 29
& 30

Land Mountain
Soil 3rd rate
Scattering Pine &
quaking asp
Dense brush
good grazing

Resurvey
Subdivision T1N R2E

From the corner to secs 20 & 21, previously described
Train north on true resurvey line bet
Secs 20 & 21
Va 16°35' E

6.00 Ridge bears NE & SW
2.50 Head of gulch do W
7.00 Top sandstone peak, 1.21 chs E.
8.00 Head of gulch do SW
4.00 Old corner lying down reset same a sandstone 30"x20"x8", 21" in ground for 1/4 sec cor marked 1/4 on W face & raised stone mound alongside
A Mahogany tree 12" dia 50 lks W. marked 1/4 S. B T
47.50 Top ridge NE & SW
51.00 Head of gulch do E
52.25 Edge of Pine grove
64.00 Enter quaking asp
76.50 Leave " "
78.40 Gulch do SE

Resurvey

Subdivision T1N R2E

80.00 Old corner & candstone 12"x8"x8" 8" in ground Marked 3 notches on S & 4 on E edges & mound of stone alongside for Cor to sees 16.17.20 & 21.
Land Mountains
Scattering Pine
Soil Brite rock

Knowing from a trial line run for that purpose that I shall find most of the old corners between here & the East Bdy of Tp. I run from the corner to sees 16.17.20 & 21.
East on true resurvey line bet sees 16 & 21
Var 16°35' E

23.50 Brigham Creek 2 lks Wide runs SE

24.00 Old road bears NW & SE

BOOK

R

Subdiv

37.00 Top of
39.73 Set a
(which
lying
for 1/4
1/4 on
mom
65.50 W. Br
Creek
dis S
66.50 Road
79.46 Inter
Cor to
whi
36"x26
Mark
edges &
Mah
S89° E
Mah
45° E
Mah
35° W
Lo
Soil

Resurvey

Subdivisions T1 N. R2 E.

37.00 Top of ridge bears N & S

39.73 Set a sandstone 4"8 x 4"8 x 12 (which was the old corner found lying down) 36" in ground for 1/4 sec cor. marked 1/4 on N face & rocked stone mound alongside

65.50 W. Branch of Emigration Creek 4 lks wide 8" deep dis S E

66.50 Road N W & S E

79.46 Intersect N & S line at cor to secs 15 16 21 & 22 which is a sandstone 36" x 26" x 8" 24" in ground marked 3 notches on S & E edges & mound of stone alongside

Mahogany tree 10" dia bears S 89° E 27 lks dist

Mahogany 11" dia bears N 45° E 50 lk

Mahogany 10" dia bears N 35° W 45 lk all properly marked

Land mountain

Soil 3rd rate rocky.

Reservoir
Subdivisions T1N.R2E

Timber Pine & Mahogany

North on reservoir line
bet secs 15 & 16
Var 16°35' E

11.50 Top of ridge E & W
15.00 Gulch dis SW
23.00 Top sandstone ridge SW & NE
35.50 Gulch dis SW
40.00 Intersect a quaking asp
3" dia marked 1/4 S on W
face,
A quaking asp bears
W 62 ft. marked 1/4 S.B.T
End of reservoir
Land Mountainous
Soil 3rd rate
Timber Mountain
Mahogany.

Aug. 3rd 86

Re
Subdivis

X East
line

7.00 Top can
14.10 Gulch
21.50 Top of
35.00 Gulch
cordi p
35.60 Pine
40.33 Inters
tree
on N
a Pi
52 ft.
a Ba
S 48
43.45 Pine
44.00 Lim
59.45 Fork
5 lks
SE
60.04 Pine
69.00 Top
73.00 Head
79.00 Top

Reservoir
Subdivision T1 N. R2 E. S.L.M.

X East on true reservoir line bet secs 15 & 22
Var 16° 35' E

7.00 Top sandstone ridge N & S
14.10 Gulch dis S E
21.50 Top of ridge N & S
35.00 Gulch, creek in camp 6 lks wide runs S
35.60 Pine 18" dia on line
40.33 Intersect old cor a balsam tree 10" dia, marked 1/4 S on N face.
A Pine 14" Dia bears E 52 ft. marked 1/4 S B T
A Balsam 14" dia bears S 48 ft. Marked 1/4 S B T.
43.45 Pine 14" dia on line
44.00 Limestone Ledge N & S
59.45 Fork of Emigration Creek 5 lks wide 7' deep runs S E
60.04 Pine tree 3 ft dia on line
69.00 Top of ridge N & S
73.00 Head of gulch dis S
79.00 Top of ridge N & S

Resurvey

Subdivision T1N R2E

80.66 Intersect N & S line at cor to secs 14, 15, 22 & 23 which is a limestone 16x6x5 with 3 notches on S & 2 on E edge & mound of stone alongside
Land Mountain
Soil 2nd rate
Dense Brush
Some Pine and Balsam timber

North on resurvey line bet secs 14 & 15
Va 16°35' E

25.50 Top of ridge bears N & S
30.00 Sandstone Ledge E & W
40.00 Old corner over thrown, reset same a sandstone 22"x18"x4" 12" in ground for 1/4 sec cor. marked 1/4 on W face & raised stone mound alongside
44.00 Top of ridge E & W
56.00 In gulch dis S.W. end

BOOK

Subdivi

of res
La
Sec

East
b

14.45 East
Creek
runs
23.50 Top of
39.80 Inter
leging
same
x5" 12
1/4 sec
on N
stone
48.00 Top of
79.60 Cor to
wheel
16"x9"x
3 notch
Old m

Resurvey

Subdivision T1N R2E

of resurvey. No trace of old corner
Land Mountains
Soil 3d rate rocky

East on resurvey line
bet secs 14 & 23
Va 16°35' E

14.45 East fork Emigration
Creek 3 lks wide 3" deep
runs S

23.50 Top of ridge bears E & W

39.80 Intersect the old corner
lying on ground, reset
same a sandstone 18"x14"
x5", 12" in ground for
1/4 sec cor marked 1/4
on N face & raised mound of
stone alongside

48.00 Top of ridge bears N & S

79.60 Cor to secs 13.14.23 & 24
which is a gray sandstone
16"x9"x8" 10" in ground marked
3 notches on S & 1 on E edges
Old mound & pits destroyed

Resurvey

Subdivisions T1N.R2E.

raised mound of stone alongside
Land Mountains
Soil 2nd rate
Oak Brush

East on random resurvey line bet secs 13 & 24
Va 16°40' E

4000 Set temp 1/4 sec cor
80.90 Intersect E Bdy of Tp.
70 lk N of cor to secs 13.18
19 & 24 which is a gray sandstone formily set and properly marked & mound of stone alongside
Thence
N 89°30' W on true line bet secs 13 & 24
with same va

15.90 Gulch drs SW
23.90 Ridge SW & NE
40.45 Old corner lying down
reset same a quartzite
12 x 12 x 8 8" in ground

Resurvey

Subdivision T1N R2E. S.L.M.

for 1/4 sec cor marked 1/4 on N face & raised stone mound alongside

48.40 Road SW & NE

48.50 Creek 3 lks wide 4' deep runs SW

64.90 Big Mt creek 6 lks wide 6" deep runs SW

66.90 Creek 4 lks wide 7' deep runs SW

67.90 Road runs SW & NE

80.90 the cor to secs 13.14.23 & 24

Land mountains

Soil 1st & 2nd rate

Oak Brush.

From cor to secs. 3 & 4 on N Bdy of Tp which is a sandstone firmly set & properly marked & mound of stones alongside I run

South on resurvey line

Resurvey

Subdivision T1 N. R2 E

bet secs 3 & 4

Var 16° 35' E

12.50 trail bears E & W

25.00 road to Salt Lake City bears W & NE

25.50 City Creek 4 lks wide 2' deep runs W

29.50 Quaking asp 12" dia on line

35.00 Ridge trap E & W

37.00 Hollow dr S W

40.00 No trace old cor, set a limestone 18"x12"x6, 12" in ground for 1/4 sec cor marked 1/4 on W face & raised stone mound alongside end of resurvey

Pine 18" dia bears W 45 lks

" 20" " N 45° W

38 lks dist marked 1/4 S.B.T.

Land Mountains

Rocky soil

Pine & quaking asp timber

Aug. 4th 86

Reservoir

Subdivision T1 N R2 E

From cor to secs 5, 6 31 & 32
on N Bdy of Tp which is
a limestone 14" x 12" x 12"
10" in ground properly
marked with mound
of stone alongside
From
South on reservoir
line bet secs 5 & 6
Va 16° 35' E

25,50 Gulch dis S W
40,00 Old corner standing a
limestone 6" x 9" x 8" above
ground firmly set & marked
1/4 on W face, raised mound
of stone alongside

57,20 Ridge E & W
70,00 Descend into gulch drains S.W.
80,00 Limestone 16" x 9" x 8" 10" in
ground, marked 5 notches
on S & E edges raised
mound stone alongside

Resurvey
Subdivisions T1 N. R2 E

A Pine tree 12" dia
bears N 80° E. 1.80 chs marked
T1 N. R2 E. S 5 B T
Land Mountains
Dense Brush
Soil 2nd rate

South on resurvey
line between 7 & 8
Va 16° 25' E
20.00 Ridge bears N E & S W.
39.00 Salt Lake City road bears
E & W
39.25 City Creek dry. chs S W
40.00 Old corner thrown
down reset and a
quartzite 20"x12"x9" 15"
in ground for 1/4 sec
Cor. marked 1/4 on W
face & raised stone mound
alongside
Land rocky mts
Soil 2nd rate
Some Brush
Aug. 5th 86.

BOOK-A-218

General Description.

The land embraced in the re-survey of this Tp. consists of high ridges & gulches. There is considerable water in the southern part of this re-survey. There are indications of mineral in Secs 5. 6. 7 & 8. There is a dense growth of oak & maple brush and some grass for grazing.

C. E. Salmon
U. S. Dep. Surveyor

BOOK

U. S. SURVEYOR

Salt La

The foregoi

Sub

Township No.

of the Salt Lake

Otto

Under Contract

day of Ju

examined, the

made, the said

are hereby app

BOOK-A-218

U. S. SURVEYOR GENERAL'S OFFICE,

Salt Lake City, Utah, Oct 31st 1891

The foregoing field notes of the re *survey of the* Subdivisions

Township No. 1 N *Range No.* 2 E

of the Salt Lake Meridian. Executed by Otto E. Salomon

Under Contract No. 154 *of the* 28th

day of June *1886, in the month of* Aug. *1886 having been critically examined, the necessary corrections and explanations made, the said field notes, and the surveys they describe are hereby approved.*

Ellsworth Daggett

U. S. Surveyor General for Utah.

BOO

REPORT:

Filed Sep 15

Examined by

Transcribed by

Compared by

FIE

OF THE

Su

Township No.

Range No.

SALT I

UT

Ott

U.

3 Under h

Dated Jan

Survey comme

Survey Compl

27

BOOK-A-218

Gt. Sl. Mn. 363

REPORT: 6

Filed Sep 15th 1887

Examined by John H. Campe Sept 15.87.

Transcribed by Jennie T. Bowman

Compared by K & J. Bowman

FIELD NOTES

OF THE SURVEY OF THE

Subdivision

OF

Township No. 1 N

Range No. 2 E

OF THE

SALT LAKE MERIDIAN

IN

UTAH TERRITORY.

AS SURVEYED BY

Otto E. Salomon

U. S. Deputy Surveyor,

3 Under his Contract No. 155

Dated June 28th 1886

Survey commenced Aug. 5th 1886

Survey Completed Aug. 11th 1886

27 m 65 ch 40 lks

NAMES AND DUTIES OF ASSISTANTS.

	Compassman.
Reginald L. Casey	*Chainman.*
William Reggo	*Chainman.*
Henry C Reisel	*Chainman.*
Joseph B Gyle	*Chainman.*
Curtis Thomas	*Axeman.*
	Axeman.
	Flagman.

Subdivisions T1 N R2 E S L M

Obs. Survey commenced
Aug 5th 86.
From the corner to secs
13, 14, 23 & 24 re established
by me under contract
No 154, I run North bet
Secs 13 & 14
Var 16° 35' E

4,000 Set a limestone 18" x 12" x 7"
12" in ground for 1/4 sec cor
marked 1/4 on W face
Raised stone mound alongside

5000 Ridge bears N E & S W

5000 Set limestone 17" x 9" x 7" 11"
in ground for cor to secs
11, 12, 13 & 14, marked 4
notches on S & 1 on E edges
Raised stone mound
alongside

Land Mountains
Soil 3rd rate rocky
Dense brush

Subdivisions T1N R2E S.L.M.

Chs. East on random line bet secs 12 & 13
Var 16°35' E
40.00 Set temp 1/4 sec cor
80.40 Intersect E Bdy of Tp 7 lks S of cor to secs 7, 12, 13 & 18 which is a sandstone 18x12x6 firmly set & properly marked & mound of stone alongside. Thence S 89°57' W on true line bet secs 12 & 13 with same va
40.20 Set limestone 14x10x6 9" in ground for 1/4 sec cor. marked 1/4 on N face & raised stone mound alongside
61.40 Ridge bears N E & S W
80.40 The cor to secs 11, 12, 13 & 14
Land mountains
Soil 3d rate rocky
Dense brush

Subdivis

Chs. North

25.00 Gulch
40.00 Set li
10" in g
Cor, m
& raised
along
70.00 Ridge
80.00 Set li
13" in
to secs
5 note
edges
of stone
Land
Soil
Den

East
li

40.00 Set te
80.25 Inters
lks S

Subdivisions T1N R2E S.L.M.

Chs. North bet secs 11 & 12
Va 16°35' E
25.00 Gulch chs SW
40.00 Set limestone 15"x12"x9"
10" in ground for 1/4 sec
Cor, marked 1/4 on W face
& raised a stone mound
alongside
70.00 Ridge bears NE & SW
80.00 Set limestone 17x11x9
13" in ground for cor
to secs 1, 2, 11 & 12 marked
5 notches on S & 1 on E
edges & raised mound
of stone alongside
Land Mountains
Soil 3d rate rocky
Dense brush

East on random
line bet secs 1 & 12
Va 16°35' E
40.00 Set temp 1/4 sec cor
80.25 Intersect E Bdy of Tp 14
Chs S of cor to secs 1, 6, 7 & 12

Subdivision T1 N R2 E. S.L.M.

Chs.

which is a quartzite 18"x12"x9 firmly set in the ground & properly marked with mound of stone alongside

Thence

S 89° 54' W on true line bet secs 1 & 12 with same va

40.12 In gulch dis S.W. set a limestone 18x9x6, 12' in ground for 1/4 sec cor marked 1/4 on N face & raised stone mound alongside

61.00 Ridge bears N E & S W

80.25 The cor to secs 1, 2, 11 & 12

Land mountains

Soil 3d rate rocky

Dense brush

Aug. 5th 86

BOOK-A-2

Subdiv

Chs. North

be

40.00 Set ten

80.00 Inter

Corne

is a

firm

with s

Then

S

41.00 At J

head

S.W.

x10 x

1/4 sec

N fa

mon

80.00 The

Subdivisions T1 N R2 E. S L M

Chs. North on random line
bet secs 1 & 2
with va of 16°.35' E
40.00 Set temp 1/4 sec cor
80.00 Intersect N Bdy of Tp at
corner to secs 1 & 2 35 & 36 which
is a sandstone 16"x16"x6"
firmly set & properly marked
with stone mound alongside
Thence
South on true line
bet secs 1 & 2
with same va
41.00 At junction of Gulches
heading N E & N W & draining
S W. Set a limestone 12"
x10"x6", 8" in ground for
1/4 sec cor marked 1/4 on
W face & raised stone
mound alongside
80.00 The cor to secs 1, 2, 11 & 12
Land Mountains
Soil 3rd rate rocky
Dense brush

Subdivisions T1 N. R2 E. S L M

Chs. From the end of the Resurvey made by me under contract No. 154 & which is a point 55 chs N of cor to secs 14, 15, 22 & 23 Trun
North bet secs 14 & 15
Va 16°35' E

55.00 End of resurvey, ascend high Mountain

81.00 Set a limestone 16 x 10 x 8 12" in ground for cor to secs 10, 11, 14 & 15 marked 4 Notches on S & 2 on E edges & raised stone mound alongside
Land Mountains
Soil 3d rate rocky
Dense brush

East on random line bet secs 11 & 14
Va 16°35' E

40.00 Set temp 1/4 sec cor

79.80 Intersect N & S line at

BOOK-A

Subdiv

Chs. cor t
Th
W
l

59.90 Set
11" m
mar
& rai
alo

62.65 Gul

79.80 The

N

30.00 Rid

40.00 Set
7" m
Cor
fee
Mo

60.00 Gu

Subdivisions T1 N R2 E S.L.M.

Cor to secs 12. 11 13 & 14
Thence
West on true line
bet secs 11 & 14
with same va
39.90 Set a limestone 15 x 9 x 5
11" in ground for 1/4 sec cor
marked 1/4 on N face
& raised stone mound
alongside
6265 Gulch dis S.W.
79.80 The cor to secs 10. 11. 14 & 15
Land Mountains
Soil 3d rate rocky
Dense Brush

North bet secs 10 & 11
Va 16°35' E
3000 Ridge N E & S W
4000 Set limestone 11" x 11" x 4"
7" in ground for 1/4 sec
Cor marked 1/4 on W
face & raised stone
mound alongside
6000 Gulch dis S W

Subdivisions T1N. R2E. S.L.M.

Chs.
80.00 Set a limestone 25x14x11
18" in ground for cor
to secs 2.3.10 & 11, marked
5 notches on S & 2 on E
edges & raised stone
mound alongside
Sand Mountains
Soil 3" Tate rocky
Dense Brush

East on random
line bet secs 2 & 11
Var 16°35' E
40.00 Set temp 1/4 sec cor
80.00 Intersect N & S line 14 lks
S of Cor to secs 1.2.11 & 12
Thence
S 89°54' W on true
line bet secs 2 & 11
with same va
29.50 Gulch dis S.W.
35.00 S. Point of ridge bears N & S
39.75 Gulch dis S
40.00 Set limestone 12x8x7
8" in ground for 1/4 sec

Subdivis

Chs. Cor, ...
& raise
alon
80.00 The ch
L
So
De

Nor
on

40.00 Set te
80.05 Inter
20 lk
2x3 3/1
20x18
prof
Mon
The
lee
28.00 Gulch
40.05 Set
x 8" 16
sec

Subdivisions T1N R2 E. S L M

Chs. Cor. marked 1/4 on N face
& raised stone mound
alongside
8000 The cor to secs 2. 3. 10 & 11
Land mountains
Soil 3d rate rocky
Dense brush

North bet secs 2 & 3
on random line
Var 16° 35' E
4000 Set temp 1/4 sec cor
8005 Intersect N. Bdy of Sp
20 lks E of cor to secs
2 & 3 34 & 35 which is a quartzite
20" x 18" x 6 firmly set and
properly marked &
Mound & pits.
Thence
S 0° 9' E on true
line bet secs 2 & 3
with same va
2800 Gulch dis W
4005 Set a limestone 22" x 11"
x 8" 16" in ground for 1/4
sec cor. marked 1/4 on

Subdivision T. 1 N. R. 2 E.
S. L. M.

Chs. W face & raised stone mound alongside
63.00 Ridge bears S W & N E
80.05 The cor to secs 2, 3, 10 & 11
Land Mountains
Soil 3d rate rocky
Dense brush
Aug. 6th 86

From the 1/4 sec cor bet secs 15 & 16, re established by me under contract No 154 Trun
North bet secs 15 & 16
Var 16° 35' E
40.00 End of resurvey
80.00 Set limestone 18 x 12 x 5 12" in ground for cor to secs 9, 10, 15 & 16, marked 4 notches on S & 3 on E edges
Raised stone mound alongside
Land Mountains
Soil 3d rate rocky
Dense brush

Subdivi

Chs. East
line

40.00 Set ter
80.05 Inter
Cor to
West
be
along
40.02 Set
15" m
Cor
face
mo
80.05 The
L
S
D

No

5.00 Ridg
40.00 In d
lim

Subdivisions T1N R2E L.M.

Chs. East on random line bet secs 10 & 15
Va 16°35' E
40.00 Set temp 1/4 sec cor
80.05 Intersect N & S line at cor to secs 10. 11 14 & 15, thence West on true line bet secs 10 & 15 with same va along S slope of ridge
40.02 Set sandstone 20 x 10 x 6 15" in ground for 1/4 sec cor, marked 1/4 on N face & raised stone mound alongside
80.05 The cor to secs 9. 10 15 & 16
Land rolling Mts
Soil 3d rate
Dense brush

North between secs 9 & 10
Va 16°35' E
5.00 Ridge NE & SW
40.00 In deep gulch set a limestone 26" x 14" x 12"

Subdivision T1 N. R2 E. L. M.

Chs.

19" in ground for 1/4 sec
Cor. marked 1/4 on W face
& raised stone mound
alongside

67.50 Ridge bears N E & S W

80.00 The cor to secs 3. 4. 9 & 10
where I set a limestone
19"x17"x8 13" in ground
marked 5 notches on S.
3 on E edges & raised a
stone mound alongside

Land mountains
Soil 3d rate rocky
Dense brush

East on random
line bet secs 3 & 10
Va 16°35' E

40.00 Set temp 1/4 sec cor

80.10 Intersect N & S line 21
lks S of cor to secs 2. 3. 10
& 11, Thence
S 89°51' W on true
line bet secs 3 & 10
with same va

Subdivis

Chs.

10.00 Ridge
9.50 Gulch
40.05 Set li
12" in
sec co
N face
mou
62.00 Ridg
80.10 The c
S
S
De

Nort
on

40.00 Inter
secs 3
by m
N. 15
The
S

Subdivisions T1N R2E S.L.M.

Chs.
10.00 Ridge bears NE & SW
9.80 Gulch dis SW
40.05 Set limestone 18 x 12 x 6
12" in ground for 1/4
sec cor marked 1/4 on
N face & raised stone
mound alongside
62.00 Ridge bears NE & SW
80.10 The cor to secs 3.4.9 & 10
Land Mountains
Soil 3d rate rocky
Dense Brush

North bet secs 3 & 4
on random line
Var 16°35' E
40.00 Intersect 1/4 sec cor bet
secs 3 & 4 re-established
by me under contract
No. 154
Thence
South on true line
bet secs 3 & 4
with same va

Subdivisions T 1 N. R 2 E S L M

Chs.

40.00 End of resurvey
56.00 Trail N W & S E
57.50 Gulch dis N W. heads S E
80.00 The cor to secs 3. 4. 9 & 10
Land Mountains
Soil 3d rate rocky
Dense brushy
Aug. 7th 86

From corner to secs
16. 17. 20 & 21, re established
by me under contract
No 154 I run
North bet secs 16 & 17
Var 16° 35' E
19.50 Ridge bears N E & S W
39.00 Gulch dis S W. road
in same bears N E & S W
40.00 Set limestone 18 x 12 x 10
12" in ground for 1/4 sec
Cor. marked 1/4 on W
face & raised stone mound
alongside
55.00 Ridge bears N E & S W
70.00 Gulch dis S W.

Subdivi

Chs.

80.00 Set l
15" n
to sec
4 not
edges
Mou
La
Soi
De

Ea
lie

40.00 Set l
79.80 Inter
21 lks
15 & 1
S 8
lie

5.00 Ridge
14.00 Gulch
39.90 Set
22" n
Cor. m

Subdivision T1 N R2 E S.L.M.

Chs.

81.00 Set limestone 20 x 15 x 8
15" in ground for cor
to secs 8, 9, 16 & 17, marked
4 notches on S & 4 on E
edges & raised stone
mound alongside
Land Mountains
Soil 3d rate rocky
Dense Brush

East on random
line bet secs 9 & 16
Var 16°35' E

40.00 Set temp 1/4 sec cor
79.80 Intersect N & S line at
21 lks S of cor to secs 9, 10
15 & 16, thence
S 89°51' W on true
line bet secs 9 & 16
with same va

5.00 Ridge bears N E & S W
14.00 Gulch dis S W
39.90 Set limestone 30 x 20 x 10
22" in ground for 1/4 sec
Cor. marked 1/4 on N

Subdivisions T1 N. R2 E.
S.L.M.

Chs.

face & raised a stone mound alongside

45.00 Ridge bears NE & SW

70.00 Gulch drs SW

79.80 The cor to secs 8.9.16 & 17

Land mountains

Soil 3d rate

Dense brush

North between secs 8 & 9

Va 16°35' E

40.00 Ridge bears NE & SW

Set limestone 14" x 10" x 8

10" in ground for 1/4 sec

Cor. marked 1/4 on W

face & raised stone mound alongside

60.00 Gulch drs NW

80.00 on side hill set a limestone

25" x 14" x 9. 18" in ground

for cor to secs 4, 5, 8 & 9.

Marked 5 notches on S & 4

on E edges & raised a

stone mound alongside

Land mountains

Subdivision T1N R2E SLM

Chs. Soil 3d rate rocky
Dense brush

East on random
line bet secs 4 & 9
Va 16°35' E
4,00 Set temp 1/4 sec cor
8,00 Intersect N & S line 14
lks S of cor to secs 3, 4, 9 & 10
Thence
S 89°54' W on true
line bet secs 4 & 9
Va 16°35' E
19,00 Gulch dis N W
25,00 " S W
40,00 Set limestone 23 x 16 x 7
18" in ground for 1/4 sec
Cor, marked 1/4 on N face
& raised stone mound
alongside
45,00 Ridge bears N & S
60,00 Gulch dis N
80,00 Cor to secs 4, 5, 8 & 9
Land mountains
Soil 3d rate rocky, dense brush

Subdivisions T1 N R2 E S2 M

Chs. North on random line bet secs 4 & 5
Var 16° 35' E

40.00 Set temp 1/4 sec cor
80.00 Intersect N Bdy of Tp 32 x 33
28 lks E of cor to secs 4 & 5
which is a sandstone 19 x 12 x 9 firmly set and properly marked with stone mound alongside
Thence
S 0° 12' E on true line bet secs 4 & 5
with same va
40.00 Set limestone 27" x 17" x 10
21" in ground for 1/4 sec cor. marked 1/4 on W face
& raised stone mound alongside
70.00 Gulch drs SE. Creek 6 lks wide 4" deep runs SE
Road bears NW & SE
80.00 The cor to secs 4.5.8 & 9
Land mountains
Soil 3d rate rocky, dense brush
August 9th 86

Subdivis

Chs. From
secs 1
by me
154
West
b

40.00 Set te
80.10 Inter
cor to
a gra
firm
with
From
East
b
c
5.00 Asc
40.10 Set
12" in
cor
& rais
alon
45.00 Gulch
52.00 Ridge

Subdivisions T1N R2E SLM

Chs. From the corner to secs 19.20.29 & 30, re-established by me under contract No. 154 Irun

West on random line
bet secs 19 & 30
Va 16°35' E

40.00 Set temp 1/4 sec cor
80.10 Intersect W B dy of Sp at cor to secs 19.24.25 & 30 a gray sandstone 18"x13"x8" firmly set & properly marked with mound & pits alongside Irun

East on true line
bet secs 19 & 30
with same va

5.00 Ascend
40.10 Set limestone 18x12x6 12" in ground for 1/4 sec cor marked 1/4 on N face & raised stone mound alongside
45.00 Gulch dis NW
52.00 Ridge bears N & S

Subdivisions T1N R2 E.L.M.

Chs.

80.10 The cor to secs 19, 20, 29 & 30
Land mountains
Soil 3d rate rocky
Dense brush

North bet secs 19 & 20
Var 16°35' E

18.00 Perpendicular Cliffs
25.00 Red Butte Creek 5 lks wide
runs SW
Road bears NE & SW in
Canyon, ascend
40.00 Set limestone 16 x 12 x 7
12" in ground for 1/4 sec
Cor. marked 1/4 on W
face & raised stone mound
alongside
70.00 Top of ridge bears NE & SW
80.00 Set limestone 18 x 10 x 10
12" in ground for cor
to secs 17, 18, 19 & 20, marked
3 notches on S & 5 on E edges
& raised stone mound
alongside
Land Mountains

BOOK-A

Subdivisio

Chs. Soil
Dens

Eas
lea

40.00 Set ter
80.20 Interse
S of co
thence
S
line
e
5.60 Gulch
19.00 Ridg
40.10 Set l
18' in
mark
raised
along
50.50 in gul
wide
Road
60.00 Ridg
80.20 The c

Subdivision T1 N. R2 E. S.L.M.

Chs. Soil 3d rate rocky
Dense brush

East on random
line bet secs 17 & 20
Va 16°35' E

40.00 Set temp 1/4 sec cor
80.20 Intersect N & S line 30 lks
S of cor to secs 16. 17. 20 & 21
thence
S 89°47' W on true
line bet secs 17 & 20
with same va
5.60 Gulch dis S E
19.00 Ridge S E & N W
40.10 Set limestone 25" x 12" x 10"
18' in ground for 1/4 sec cor
marked 1/4 on N face &
raised mound of stone
alongside
50.50 in gulch dis S W. Creek 4 lks
wide 8' deep runs S W
Road bears N E & S W
60.00 Ridge bears N E & S W
80.20. The cor to secs 17. 18. 19 & 20

Subdivisions T1 N R2 E S L M

Chs. Land mountains
Soil 3d rate rocky
Dense brush

West on random
line bet secs 18 & 19
Va 16°35' E
40.00 Set temp 1/4 sec cor
80.10 Intersect W B dy of Tp
28 lks S of cor to secs 13. 18
19 & 24 which is a sand-
stone 14"x10"x6" firmly
set and properly marked
with mound & pits. Thence
S 89° 48' E on true
line bet secs 18 & 19
with same va
40.10 on side of Mountain
Set a limestone 12x10x4
8" in ground for 1/4 sec
Cor. marked 1/4 on N. face
& raised a stone mound
alongside
80.10 The cor to secs 17. 18. 19 & 20
Land Mountains

Subdivisions T1 N R2 E S L M

Chs

Soil 3d rate
Dense brush

North bet sec 17 & 18
Va 16°35' E

3000 Gulch dis SW

4000 Set limestone 20x12x8
15" in ground for 1/4 sec
cor. marked 1/4 on W face
& raised stone mound
alongside

8000 Set a limestone 15x9x6
10" in ground for cor to
sec 7, 8, 17 & 18 marked
4 notches on S & 5 on E edges
& raised stone mound
alongside

Land mountains
Soil 3d rate rocky
Dense brush

East on random
line bet sec 8 & 17
Va 16°35' E

4000. Set temp 1/4 sec cor

Subdivision T 1 N. R 2 E 22 M

Chs.

80.00 Intersect N & S line 15 lks
S of cor to secs 8 9 16 & 17
Thence
S 89° 53' W on true
line bet secs 8 & 17
with same va

40.00 In gulch draining S.E. set
a limestone 23 x 14 x 9
18" in ground for 1/4 sec
cor, marked 1/4 on N
face & raised stone
mound alongside

80.00 the cor to secs 7, 8, 17 & 18
Land Mountain
Soil 3rd rate, rocky
Dense Brush
August 10th 86.

West on random
line bet secs 7 & 18
Var 16° 35' E

40.00 Set temp 1/4 sec cor

80.00 Intersect N Bdy of Tp
at cor to secs 7, 12, 13 & 18
which is a limestone

Subdivisions T1N R2 E. S L M

Chs.

15"x10"x10" firmly set and properly marked & mound of stone alongside

Thence

East on true line bet secs 7 & 18 with same va

4.00 On top of ridge bears N.E. & S.W. Set limestone 18"x12"x6. 12" in ground for 1/4 sec cor marked 1/4 on N face & raised a mound of stone alongside

6.00 Gulch dis SW

8.00 The cor to secs 7.8.17 & 18

Land mountains

Soil 3d rate rocky

Dense Brush

North on random line bet secs 7 & 8

Var 16°35' E

4.00 Intersect 1/4 sec cor bet secs 7 & 8 re established by me under contract

Subdivisions T1 N. R2 E. S L M

Chs. No 154
Thence
South on true line
bet secs 7 & 8
40.00 End of resurvey
43.00 Ascend
70.00 Ridge bears E & W
80.00 The cor to secs 7, 8, 17 & 18
Land Mountains
Soil 3d rate rocky
Dense brush

From the corner to secs
5, 6, 7 & 8, re established by
me under this contract
No 154
Run
East on random line
bet secs 5 & 8
Var 16° 35' E
40.00 Set temp 1/4 sec cor
80.00 Intersect N & S line 12 lks
S of cor to secs 4, 5, 8 & 9
Thence
S 89° 55' W on true

Subdivisi

Chs. line
co
20.00 Enter g
21.00 city Creek
22.00 Road b
30.00 Ascen
40.00 Set a
8" ring
Cor. m
Raise
along
50.00 Ridge
80.00 the c
La
Soil
Dr

Wes
line
40.00 Set te
80.05 Inter
7 lks
& 12, s

Subdivisions T1 N R2 E S.L.M.

Chs.

line bet secs 5 & 8
with same va

20.00 Enter gulch
21.00 city Creek 5 lks wide runs S.W.
22.00 Road bears N E & S W
30.00 Ascend
40.00 Set a limestone 12" x 9" x 6"
8" in ground for 1/4 sec
Cor. marked 1/4 on N face
Raised stone mound
alongside
50.00 Ridge N E & S W
80.00 The cor to secs 5, 6, 7 & 8
Land Mountains
Soil 3d rate rocky
Dense brush

West on random
line bet secs 6 & 7
Va 16° 35' E

40.00 Set temp 1/4 sec cor
80.05 Intersect W B dry of Tp
7 lks S of cor to secs 1, 6, 7
& 12, Set by me under

Subdivision T1 N R2 E
L.L.M.

Chs. This contract
Thence
S 89°57' E on true
line bet secs 6 & 7
with same va

3.00 Ascend
40.05 Set limestone 18"x10"x9"
12" in ground for 1/4
sec cor. marked 1/4 on
N face & raised stone
mound alongside
45.00 Ridge bears NE & SW
75.00 Gulch dis SW
80.05 The cor to secs 5.6.7 & 8
Land mountains
Soil 3d rate rocky
Dense brush
Aug. 11th 86

BOOK-A

Genera
The gr
consist
covered
of oak
brush
steep
1442 o
is sit
SW 4
There
in thi
inacc
There
mine
8 & 1

General Description
The greater part of this Tp. consists of high Mountains covered with a thick growth of oak, maple, & wild rose brush. The ridges are very steep and rocky. D.E. No 1442 of Alice R. Clayton is situated in the N2 and SW4 of Sec 4 on City Creek. There is some fine timber in this Tp. but it is mostly inaccessable, ~~I return~~. There are indications of mineral in Secs. 5. 6. 7. 8 & 18.

E Salomon
U.S. Dep. Surveyor

BOOK-A-

U. S. SURVEYOR

Salt Lake

The foregoing

Subdi

Township No. 1

of the Salt Lake

Otto E

Under Contract

day of Jun

Aug

examined, the n

made, the said f

are hereby appro

U. S. SURVEYOR GENERAL'S OFFICE,

Salt Lake City, Utah, Oct 31st *1891.*

The foregoing field notes of the ..... *survey of the*

Subdivision

Township No. 1 North *Range No.* 2 East

of the Salt Lake Meridian. Executed by .....

Otto E. Salomon

Under Contract No. 155 *of the* 28th

day of June *1886, in the month of*

Aug. *1886, having been critically*

examined, the necessary corrections and explanations made, the said field notes, and the surveys they describe are hereby approved.

Ellsworth D. Daggett

U. S. Surveyor General for Utah.

BOOK-A

REPORT:

Filed 1 30 P.

Examined by John

Transcribed by W

Compared by K

FIE

OF THE

Salt

Township No. 2

Range No. 1 6

SALT L

UT

Otto E

U. S

Under his Co

Dated Ju

Survey commen

Survey complete

6

BOOK-A-218 UEB

Th. 2 Pm. 397
M. J. Th.

REPORT: 7

Filed 1:30 P.M. Oct 29 1887

Examined by John H. Campe ✓

Transcribed by William E. Bowman

Compared by K. & J. Bowman.

FIELD NOTES

OF THE re SURVEY OF THE

Salt Lake Meridian

OF

Township No. 2 North

Range No. 1 East

OF THE

SALT LAKE MERIDIAN

IN

UTAH TERRITORY,

AS SURVEYED BY

Otto E. Salomon

U. S. Deputy Surveyor,

Under his Contract No. 154

Dated June 28th 1886

Survey commenced Aug 14 1886

Survey completed " " 1886

✓ 6 m achs - " lks

NAMES AND DUTIES OF ASSISTANTS.

	Compassman.
Reginald S Casey	Chainman.
William Riggs	Chainman.
Henry C Kiesel	Chainman.
Joseph B Gyle	Chainman.
Emile Thomas	Axeman.
	Axeman.
	Flagman.

BOOK-A-2

Re sur

W. Bdy T

Ohs

Surv

Aug

With a

examine

the U. S.

From

Range

standin

and wh

Descript

the U S

and wh

digging

length

N. S. E

and ra

2½ ft

North o

left sai

and sec

Re survey Salt Lake Meridian
W. Bdy Tp 2 N R 16

Survey commenced
August 14th 1886
With a Gurley Transit
examined and approved by
the U. S. Sur Genls office

From the cor to Tps 1 and 2 N
Range 16 E & 17 W which I found
standing and properly mkd
and which agrees with the
description furnished me by
the U S Sur Genls office

and which I renewed by
digging pits 24 x 18 x 12 ins
lengthwise on each line
N. S. E & W of stone 6 ft dist
and raising a mound of earth
2½ ft high 5 ft base alongside
I run
North on a resurvey line
between said Tps setting temp 1/4
and sec cors at each 40 & 80

Resurvey Salt Lake Meridian
W. Bd Tp 2 N R 1 E

Chs. chs and at 6 miles & 88 lks
I found the cor to Tps 2 & 3
N R 1 E & 1 W standing in
the ground all the intermediate
cors having been lost or
destroyed. I therefore
adjust my chain in
accordance therewith and
return to the cor to Tps 1 & 2
N R 1 E & 1 W and run thence

North on a true resurvey
line bet secs 31 & 36
V 16°50' E
N.E. cor of Cabin brs N 6°53' E
6.73 chs dist Cor Stack yard
same course 6.50 chs dist
450 Road brs N E & S W
745 Ditch S.W. & Southerly
Enter cult field
2685 Fence N & S
2820 Road E & W
~~2850 Cult Land~~

BOOK-A

Resurvey
W. Bd
Chs.
4000 In lu
Set Q
9 ins
mkd 1/4
18 x 18 x
5½ ft
moun
3½ ft b
4700 Island
4800 Gulc
4920 Enter
6050 Main
6150 Ditch
6200 Enter
Telph
6900 Ditch
7765 "
8000 In
set Q
15 ins
secs
1 notc
dug
each

Resurvey Salt Lake Meridian
W. Bd Tp 2 N R 1 E

Chs.	
4000	In lucerne field
	Set Quartzite 14 x 12 x 8 ins
	9 ins in ground for 1/4 sec cor
	mkd 1/4 on W face dug pits
	18 x 18 x 12 ins N & S of stone
	5 1/2 ft dist and raised a
	mound of earth 1 1/2 ft high
	3 1/2 ft base alongside
4700	Ditch and Lever cult. land
4800	Gulch E & W
4920	~~Enters~~ Cult land
6050	Main Road on NE & SW
6150	Ditch drains SW
~~6200~~	~~Enters Cult land~~
	Telph & Telg line NE & SW
6900	Ditch drains W
7765	" " "
8000	In wheat field
	set Quartzite 20 x 14 x 10 ins
	15 ins in ground for cor to
	secs 25. 30. 31 & 36 mkd with
	1 notch on S & 5 on N edges
	dug pits 18 x 18 x 12 ins in
	each sec 5 1/2 ft dist

Resurvey Salt Lake Meridian
W. Bd Tp 2 N R 1 E

Chs	
	and raised a mound of earth 2 ft high 4½ ft base alongside
	Wm Coopers Cabin bears N 45° 40' W 2.68 chs dist
	Land bench
	Soil 1st rate Loam
	70.35 chs under cultivation
	North on a true resurvey line bet secs 25 & 30
	V. 16° 50' E
630	Creek 5 Lks wide 3 ins deep runs W
940	Fence E & W
2000	" "
2030	Road "
~~2130~~	~~Enter cult land~~
2720	Ditch E & W
3940	Fence "
4000	Set Cobblestone 18 x 14 x 10 ins 15 ins in ground for ¼ sec cor mkd ¼ on W face dug pits 18 x 18 x 12 ins N & S of stone 5½ ft dist

BOOK-A

Resurvey
W Bd

Chs	
	and ra
	1½ ft hi
300	Smedle
	3 chs di
	brs N 35
450	Fence
250	Ditch
450	Fenc
777	"
450	Creek
	runs
262	Fen
292	Roa
330	Fenc
000	In O
	18 x 14
	for cor
	mkd
	4 on
	18 x 18 x
	5½ ft
	mou
	4½ f
	Lan

Resurvey Salt Lake Meridian
W Bd Tp 2 N R 1 E

Chs.
and raised a mound of earth
1½ ft high 3½ ft base alongside
4300 Smedleys house brs N 4°30' W
3 chs dist Stone Granery
brs N 35' E about 60 lks dist
4450 Fence E & W
250 Ditch Drs W
450 Fence E & W
777 " "
450 Creek 6 Lks wide 4 ins deep
runs N Westerly
7262 Fence E & W
292 Road "
330 Fence & Ditch "
000 In Oat field. set Quartzite
18 x 14 x 10 ins 13 ins in ground
for cor to secs 19. 24. 25 & 30
mkd with 2 notches on S and
4 on N edges dug pits
18 x 18 x 12 ins in each sec
5½ ft dist and raised a
mound of earth 2 ft high
4½ ft base alongside
Land level bottom

Resurvey Salt Lake Meridian
W Bd Tp 2 N R 1 E

Lbs. Soil 1st rate rich loam
All under cultivation

North on a true resurvey
line bet secs 19 & 24
V. 16° 50' E

250 Fence E & W
450 " "
490 W. Manns shed on line
2270 Fence E & W
2750 " "
3230 " " & Creek 5 lk
wide 3 ins deep runs W
3870 Fence E & W & Creek 4
lks wide 2 ins deep runs W
4000 Set Quartzite 16 x 12 x 12 in
12 ins in ground for 1/4 sec
cor mkd 1/4 on W face du
pits 18 x 18 x 12 ins N & S of
stone 5 1/2 ft dist and raised
a mound of earth 1 1/2 ft hi
3 1/2 ft base alongside
4164 Fence E & W
Ditch "

Resurvey
W Bd

4690 Fenc
4790 Road b
8.00
350 Creek
runs
583 Fenc
777 "
820 Road
870 Fenc
Ditch
000 In pot
Quart
12 ins
secs 13
3 notch
dug p
each
raised
2 1/2 ft h
along
Land
Soil
all u

Reservoy Salt Lake Meridian
W Bd Tp 2 N R 1 E

1640 Fence E & W
1790 Road bro E & W
8.00
350 Creek 10 lks wide 4 ins deep
runs N.W
583 Fence E & W
777 " "
820 Road "
870 Fence "
Ditch drains W
3000 In potatoe patch set
Quartzite 16 x 12 x 10 ins
12 ins in ground for cor to
secs 13. 18. 19 & 24 mud with
3 notches on N & S edges
dug pits 18 x 18 x 12 ins in
each sec 5½ ft dist and
raised a mound of earth
2½ ft high 4½ ft base
alongside
Land level bottom
Soil 1st rate rich loam
all under cultivation

Resurvey Salt Lake Meridia
W Bd Tp 2 N R 1 E

Chs.	
	North on a true resurvey line bet secs 13 & 18 V. 16° 50' E
750	Slough drains NW
2110	Fence E & W
3450	SW cor Maybes brick & rock Granery brs E 1.76 chs dist Brick house brs E 3.00 " "
3570	Creek 20 lks wide 8 ins deep run
3600	Fence E & W
3623	Road "
3670	Fence "
4000	In cornfield set porphyry 14 x 14 x 6 ins gins in ground for 1/4 sec cor mkd 1/4 on W face dug pits 18 x 18 x 12 ins N & S of stone 5 1/2 ft dist and raised a mound of earth 1 1/2 ft high 3 1/2 ft base alongside
5750	Ditch drains W
6200	" " "
7000	Utah Central Railway Depot etc:
7150	Creek 10 Lks wide 3 ins deep runs W.

BOOK-A-2

Resurvey
W Bd T

Chs.	
90	Road
240	Fence
00	In luce
	porphyr
	in groun
	13 & 18 m
	S and 2
	18 x 18 x 12
	ft dist a
	of earth
	along s
	Land
	Soil
	All un
	North o
	line be
200	ditch
450	dry bed
750	Slough
722	Fence
735	ditch
800	Road

Resurvey Salt Lake Meridian

W Bd Th 2 N R 1 E

Chs.	
90	Road E & W
240	Fence "
00	In lucerne patch set porphyry 20 x 8 x 6 ins 15 ins in ground for cor to secs 7. 12 13 & 18 mkd with 4 notches on S and 2 on N edges dug pits 18 x 18 x 12 ins in each sec 5½ ft dist and raised a mound of earth 2 ft high 4½ ft base alongside
	Land level
	Soil 1st rate rich loam
	All under cultivation
	North on a true resurvey line bet secs 7 & 12
	V. 16° 50' E
200	ditch drains W
450	dry bed of creek drs N.W.
750	Slough NW & S.E.
722	Fence E & W
735	ditch drs W
800	Road E & W

Resurvey Salt Lake Merid
W Bd Tp 2 N R 1 E

Chs.	
3840	Fence E & W
4000	In field set cobblestone 12 x 10 x 8 ins 8 ins in grou for 1/4 sec cor mkd 1/4 on W face dug pits 18 x 18 x 12 N & S of stone 5 1/2 ft dist and raised a mound of eart 1 1/2 ft high 3 1/2 ft base alongside
5400	Ditch Drains W
6775	Fence E & W
6940	Ditch "
7940	Fence "
7950	Road "
8000	On N side of road Set Granite 14 x 12 x 8 ins 9 ins in ground for cor to secs 1.6.7 & 12 mkd with 5 notches on S and 1 on N edg and raised a mound of stones alongside

Land level
Soil 1st rate rich loam
All under cultivation

BOOK-A-2

Resurvey
W Bd

Chs	
	North on line be
40	Fence
10.00	enter Ditch E
2040	Fence
2200	"
4000	In me 15 x 10 x 8 for 1/4 se dug pit stone 5 1/2 mound ft base
4380	Fence
5330	"
7470	Ditch
7750	Fen
8000	The c and 1 stan and with me by

Resurvey Salt Lake Meridian
W Bd Tp 2 N R 1 E

Chs	North on a true resurvey line bet secs 1 & 6
	V. 16° 50' E
40	Fence E & W
	enter meadow
10.00	Ditch E & W
2040	Fence E & W
2200	" "
4000	In meadow set cobblestone 15 x 10 x 8 ins 10 ins in ground for 1/4 sec cor mkd 1/4 on W face dug pits 18 x 18 x 12 ins N & S of stone 5 1/2 ft dist and raised a mound of earth 1 1/2 ft high 3 1/2 ft base alongside
4380	Fence E & W
5330	" "
7470	Ditch Drs W
7750	Fence E & W
8000	The cor to Tps 2 & 3 N R 1 E and 1 W which I found standing properly mkd and which corresponds with description furnished me by the U.S. Sur Gen'l

Resurvey Salt Lake Meridia
W Bd of Tp 2 N R 1 E

Chs.

Office viz a granite rock
18×11×3'
which I renewed by ~~setting~~
~~in in ground and~~
raising a mound of stone
alongside
Land level
Soil 1st rate sandy
All under cultivation -
Aug 14th 1886

Note: For Gen. Description
see end of Re-survey
Subdivisions of this Tp.
Otto E Salomon
U. S. Dep. Surv

BOOK-A-

U. S. SURVEYOR

Salt Lake C

The foregoing

Salt Lake

Township No. 2

Executed by O

Under Contract N

day of June

Aug.

examined, the ne

tions made, the

they describe are

El

BOOK-A-218

U. S. SURVEYOR GENERAL'S OFFICE,

Salt Lake City, Utah, Oct 31st *1887*

The foregoing field notes of the re *survey of the*

Salt Lake Meridian

Township No. 2 North *Range No.* 1 East

Executed by Otto E. Salomon

Under Contract No. 154 *of the* 28th

day of June *1886, in the month of*

July *1886, having been critically*

examined, the necessary corrections and explana-

tions made, the said field notes, and the re *surveys*

they describe are hereby approved.

Ellsworth Daggett

U. S. Surveyor General for Dkt.

412

BOOK-A-2

REPORT:

Filed Octo

Examined by John

Transcribed by Jem

Compared by J. B

FIEL

R2

OF THE S

Subdi

Township No. 2

Range No. 1

SALT LA

UTA

A

Otto C

U. S.

Under his Cont

Dated Jun

Survey commence

Survey completed

15 m

BOOK-A-218

W. H. Jm
M. J. W.

413

7

REPORT:

Filed October 29th 1887.

Examined by John H. Campe.

Transcribed by Jennie V. Bowman.

Compared by K Bowman & H A Kinson

FIELD NOTES

OF THE Re SURVEY OF THE

Subdivision lines

OF

Township No. 2 N

Range No. 1 E

OF THE

SALT LAKE MERIDIAN

IN

UTAH TERRITORY,

AS SURVEYED BY

Otto E Salomon

U. S. Deputy Surveyor,

Under his Contract No. 154.

Dated June 28th 1886

Survey commenced Aug. 18th 1886

Survey completed 20th 1886

15 m 53 ch 19 lks

NAMES AND DUTIES OF ASSISTANTS.

	Compassman
Reginald S Casey	Chainman
William Riggs	Chainman
Henry C Kiesel	Chainman
Joseph B Lyle	Chainman
Emile Thomas	Axeman
	Axeman
	Flagman

Otto E. Salomon
U. S. Dep. Min. Surveyor.

Sir!
In notes the line betw. secs: 19 & 30 is omitted please supply the same. As you indirectly refer to Thos. Howards D. E in the General Description please show the same on your plat. The Settlements of Centerville and Bountiful must be laid down on plat more prominent and as shown on specimen plat in the "Manual of Surveying Instructions"
Diagram B.

John H Campe.
Chief draughtsman

BOOK-A-218

Re-Survey

Gains Survey co
Augu
with a Ge
and appro
Genl. Off
Beginn
30. 31 & 3
establish
this Co
East on
bet. Sec

4.50 Ditch a
.80 Telegra
.00 Road
4.00 do
4.00 Found
set Ortz
ground
Sec. co
and rai
along
1.50 Road
2.80 Alma

Re-Survey Sub's Tp. 2 N. R 1 E S.L.M

Gains Survey commenced
August 18th 1886
with a Gurley Transit examined
and approved by the U. S. Sur.
Genl. Office.
Beginning at the cor. to Secs. 25.
30. 31 & 36 on the Meridian re-
established by me under
this Contract. I run
East on a true re-survey line
bet. Secs. 30 & 31
Va. 16° 50' E.

4.50 Ditch drns. S.
0.80 Telegraph & Telephone line N & S.
00 Road lrs. N. E. and S. W
4.00 do " N " S.
4.00 Found no trace of old cor.
set Oitzite 15" x 12" x 8" - 10" in
ground to re-established 1/4
Sec. cor. mkd 1/4 on N. face
and raised a mound of stone
alongside
1.50 Road Np. S.
2.80 Alma Pageshouse lrs S. 2. 12 chs

Re-Survey Subs. T. 2 N. R 1 E. S. L.

chns	
68.30	Creek 12 lks. wide 6" deep runs S.W.
68.45	Fence lrs. N.E. & S.W
68.95	Leave cult. land enter brush
78.50	Fence lrs. N & S.
80.00	At this point I found a cobb stone properly mkd lying on a mound of stone bearing N 14° E 53 lks. dist. and S Quartzite stone also properly mkd 37 lks N and 1.50 ch W of my cor. pt. Neither of these corresponding with the description furnished me by the U.S. Surveyor Genl Office viz: "Post with mo of earth and pit and being further informed that said cors, had been set by parti making private surveys in this Tp. — I therefore set a Conglom. Granite 12" x 10" 8" in ground to re-establish cor. to Secs. 29. 30. 31 & 32

BOOK-A

Re-survey Su

chains	
	mkd
	5 on E.
	mound
	and de
	La
	Soil
	56.95
	balan
	East on
	Asce
23.00	Road
37.00	
40.00	Found
	porp
	groun
	Sec. c
	and r
	along
64.50	Road
80.00	Fou

E. S.L. Re-survey Subs. Tp. 2 N R 1 E S.L. M

chains	mk'd with 1 notch on S and 5 on E. edges and raised a mound of stone alongside and destroyed the other cors
	Land Bench
	Soil 1st rate, Sandy loam
	56.95 chs. under cultivation
	balance oak & sage brush.
	East on a true re-survey line bet. Secs. 29 & 32
	Va. 16° 50' E
	Ascend through oak brush
23.00	Road N.W. & S.E.
37.00	" " " "
40.00	Found no trace of old cor. set porphyry 14"x10"x8", 10" in the ground to re-established 1/4 sec. cor. Mk'd 1/4 on N face and raised a mound of stone alongside.
64.50	Road brs. N.W. & S.E.
80.00	Found no trace of old cor.

Re-Survey Subs. Tp. 2 N R 1 E. S. L. M.

chains	Set cobble stone 14"x10"x8"—9" in the ground to re-establish cor. to Secs. 28. 29. 32 & 33 mk'd with 1 notch on S and 4 on E. edges and raised a mound of stone along side Land Bench. Soil 1st rate Sandy loam Sage and oak brush.
	Beginning at the cor. to Secs. 29. 30. 31 & 32 re-established by me under this Contract I run
	South on a true re-survey line bet. Secs. 31 & 32
	Va. 16° 50' E
15.90	Road brs. E & W.
26.00	" " N.E. & S.W
33.00	Gulch drns. N.W.
40.00	found no trace of old cor. Set Agate 15"x12"x8"—10" in the ground for re-establish

Re-Survey S

chains	1/4 Sec W face of stone
55.00	End of Land Soil Sage
	From 29. 32 North line
3.00	Enter
13.00	Leave
14.00	Mill deep
40.00	found Set 9" in re-est mk'd

Re-Survey Subs. T. 2 N R 1 E. S. L. M

chains 1/4 Sec. cor, mkd 1/4 on
W face and raised a mound
of stone alongside.
55.00 End of Re-survey
Land Bench
Soil 1st rate gravelly
Sage and oak brush.

From the cor to Secs. 28.
29. 32 & 33 I run
North on a true re-survey
line bet. Secs. 28 & 29
Va. 16° 50' E
3.00 Enter cultivated land
13.00 Leave same
14.00 Mill creek 12 lks. wide 2 ft
deep runs N.W.
40.00 found no trace of old cor.
Set Quartzite 14" x 10" x 8"
9" in the ground for
re-established 1/4 Sec. cor.
mkd 1/4 on W face and

Re-Survey Subs. T. 2 N R 1 E S.L.M.

Chains	
	raised a mound of stone alongside
42.50	Ditch drains N. W.
44.80	Wash " " "
50.00	Evan Jones cabin bns. W of line
52.20	Holbrook creek 12 lks. wide 6" deep runs W.
55.60	Road bns. E & W
60.30	
66.50	Enter cultivated land
80.00	Found no trace of old cor. set Quartzite 14" x 12" x 8" 9" in the ground for re-established cor. to Secs. 20. 21. 28 & 29 marked with 2 notches on S and 4 on E. edge and raised a mound of stone alongside
	Land Level
	Soil 1st rate gravelly
	23.50 chs. under cultivation
	Bal. oak and sage brush.

Chains	
	East c line b
	Ascend
5.50	Road o
30.00	End of Land
	Soil
	Drae
	From
	20. 21 & North line
13.00	Road
29.50	Stone
31.00	Junctio
33.20	Mill
40.00	Found Set Co in the led 1/2

1 E S.L.M. Re-survey Subs. T. 2 N R 1 E. S.L.M.

stone	chains	East on a true re-survey line bet. Secs. 21 & 28 Va. 16° 50' E
		Ascend through brush.
rs. W	5.50	Road on top of Ridge N.E. & S.W.
	30.00	End of Re-survey
lks. wide		Land Bench
		Soil 2nd rate gravelly
		Dense oak brush.
and		
l cor.		From the cor. to Secs. 20, 21 & 28 & 29 I run
x 8"		North on a true Re-survey line bet. Secs. 20 & 21 Va. 16° 50' E
or re-		
ecs. 20.		
ith 2		
E. edge	13.00	Road brs. E & W.
nd of	29.50	House brs. E. 20 lks. dist.
	31.00	Junction of Roads N.E. & S.W.
	33.20	Mill race drns. S.W.
elly	40.00	Found no trace of old cor.
tivation		Set Quartzite 16" x 12" x 10" - 10" in the ground for re-established 1/4 Sec. cor. mkd 1/4 on
brush.		

Re-survey Sals T. 2 N R 1 E. S.L. M

Chains	
	W face and raised a monu
	of stone alongside
	S. Edge of Gulch drns W.
41.00	Leave cult. land, Wards
	creek 10 lks. wide 6" deep
	runs W.
43.00	Ascend W slope of Mtns.
45.00	End of re-survey
	Land Bench
	Soil 1st & 2nd rate, Sandy
	41.00 chs under cult. Bal. brus

From the cor. to Secs. 29, 30, 31 & 32 set by me under this contract, I run North on a true re-survey line bet. Secs. 29 & 30

Va. 16° 50'

17.25	Ditch drns. S.W.
18.50	House brs. W. 2 chs. dist.
19.50	Road brs. E. S.E & W
23.80	Ditch drns W.

BOOK-A-

Re-survey Sals

Chains	
0.00	Ditch d
10.00	Found
	Set Qua
	10" in th
	establis
	1/4 on W
	monu
41.50	Road b
48.22	S. end
48.56	Mill b
50.50	Holbrook Creek
51.10	Road
51.40	
	50 lks
56.20	Wash
71.30	Junct
78.00	Wash
80.00	found
	Set a
	8" in th
	ablished
	29 and
	notched
	and ra

S.L.M. Survey Subs. T.2N R.1E S.L.M.

Chains	
0.00	Ditch drns. N.W.
1.00	Found no trace of old cor. set Quartzite 15"x12"x12" 10" in the ground for re-established 1/4 Sec. cor. mkd 1/4 on W. face, and raised a mound of stone alongside.
41.50	Road trs. N.W. & S.E.
48.22	S. end of Pond 60 lks. wide
48.56	Mill trs. W. 1.50 chs dist.
53.50	Holbrooke Creek 10 lks. wide 4" deep runs S.W.
57.10	Road trs. E.
57.40	" " S.W. & N.E., about 50 lks S.W. to junction
56.20	Wash drns. S.W.
77.30	Junction of Roads E. & W. N. & S.
78.00	Wash drns. E.
80.00	Found no trace of old cor. set a Quartzite 12"x12"x6" 8" in the ground for re-established cor. to Secs. 19. 20. 29 and 30 mkd with 2 notches on S and 5 on E edge and raised a mound of stone

Re-survey Subs. T. 2 N R. 18 S.L.M.

chains	
	alongside
	Land North slope
	Soil pt rate gravelly
	Dense oak and sage brush
	Aug. 1878
	East on a random line
	bet. Secs. 20 & 29
	Va. 16° 30'
4.00	Set temp. 1/4 Sec. Cor.
80.00	Intersect N & S. line at
	cor. to Secs. 20. 21. 28 & 29
	set by me under this contract
	Thence
	West on a true re-survey
	line bet Secs. 20 & 29
	with same va.
1.00	Road bears N & S.
2.50	Enter wheat field
18.40	Leave same enter Lucerne field
21.80	Road bro. N.W. & S.E.
28.70	" " N.E. & S.W.
40.00	Found no trace of old cor.
	Set cobble stone 12"x 8"x 6"

chains	
	Survey Subs. T
	8" in the gr
	1/4 Sec. co
	raised a
46.10	Ditch dr
49.50	Road bro
49.80	Fence
79.45	Creek 5
80.00	The cor. to
	Land Co
	Soil pt
	All and
	West on
	19 &
40.00	Set temp
79.88	Int. the
	Sec. 19. 2
	Thence
	N. 8
	Survey line
8.00	Ditch dr
22.73	Honor

Sd. M. Survey Subs T2. NR1E. S.L.M.

chains	8" in the ground for re-established 1/4 Sec. cor. mkd 1/4 on N face and raised a mound of stone alongside
46.10	Ditch. drns S.W.
49.50	Road brs. N & S.
49.80	Fence " "
79.45	Creek 5 lks. wide 3" deep runs N.
80.00	The cor. to Secs. 19. 20. 29. & 30
	Land Bench
	Soil 1st rate gravelly
	All under cultivation.
	West on a random line bet Secs 19 & 30
	Va. 16°50' E
40.00	Set temp 1/4 Sec. Cor.
79.88	Int. Meridian 20 lks. N of cor. to Secs. 19. 24. 25 & 30
	Thence
	N. 89°52' E on a true re-survey line bet Secs. 19 & 30 with same va.
8.00	Ditch drns N.
22.73	House brs. N. 140 lks.

Re-Survey Subs. T. 2 N R 1 E. S. L. M.

chains	
23.73	Ditch drns. N.
25.13	Main Road, Telegh. & Teleph. line S.L.C. to Ogden & Fence brs N & S.
34.83	House brs. N. 120 lks.
35.13	Ditch drns N.
35.70	Road brs. N. & S
36.30	Fence brs. N & S.
39.88	Found no trace of old cor. set a Quarzite stone 18"x12"x3" 13" in the ground for re-established 1/4 sec. Cor. on K'd 1/4 on N face dug pits 18"x18"x12" E & W of stone 5½ ft. distant and raised a mound of earth 1½ ft high 3½ ft base alongside
44.61	Fence brs. N & S.
45.17	Road brs. N & S
45.54	Fence " "
46.84	Brick house brs. North 60 lks. distant.
53.34	A. Burninghams house brs

Re-Survey Su

chains	
	N. abo
53.60	Fence
54.84	Road
56.64	Fence
61.84	Garrel
	195 lk
62.84	Fence
63.64	Road
64.11	Fence
65.64	T. Bur
72.84	Fence
73.34	Road
73.40	Ditch
75.94	Cabin
79.00	Leave
79.10	Old
79.40	Ditch
79.45	Road
79.88	The c
	30
	Land
	Soil
	All

S. L. M. R. Survey Subs. T. 2 N R 1 E. S. L. M.

	Chains	N about 2.20 lks. dist.
d. line	53.60	Fence brs. N & S.
s N & S.	54.84	Road " "
	56.64	Fence " "
	61.84	Garretts house brs. N about 195 lks. dist.
	62.84	Fence brs. N & S.
set a	63.64	Road " "
13"	64.11	Fence " "
re	65.64	T. Burninghams house brs. N 100 lks.
or.	72.84	Fence brs. N & S.
dug	73.34	Road brs. N & S.
W S	73.40	Ditch drns. N.
and	75.94	Cabin brs. N 42 lks. dist.
earth	79.00	Leave cult. land.
base	79.10	Old Wall E & W.
	79.40	Ditch drns. S.
	79.45	Road brs. N & S.
	79.88	The cor. to Secs. 19. 20. 29 & 30
North		Land nearly level N. slope
house		Soil sandy loam
		All under cultivation

Re-survey Subs T. 2 N R 1 E. S L. M

chains	
	North on a true re-survey line bet. Secs 19 & 20
	Va. 16° 50'
6.00	Wash drus. N. W.
7.00	Creek 6 lks. wide 4" deep rus N.
12.20	Fence E & W.
16.30	Cabin E of line
24.30	Fence E & W
24.50	Road "
25.20	Fence "
32.30	"
34.00	School house 75 lks E of line
40.00	Found no trace of old cor. Set Quartzite 16" x 14" x 8". 12 in ground for re-established 1/4 Sec. cor. mk'd 1/4 on W face dug pitts 18" x 18" x N & S of stone 5½ ft. dist. and raised a mound of earth 1½ ft. high 3½ ft. base alongside
45.80	House E of line
47.10	Road E & W.
52.90	House E of line
54.60	Cabin E " "

BOOK-

Re-Survey S

chains	
60.00	Dry Be
62.00	Cabin
72.00	Road
72.80	Fence
80.00	Found
	Set Qua
	ground
	to Secs.
	3 notch
	and ra
	alongs
	Land
	Soil
	All w
	East o
	line
	Ascend
5.30	Fence
20.48	"
	Leave

Re-Survey Subs. T. 2 N R 1 E S. L. M.

chains	
60.00	Dry Bed of Creek drns N. W.
62.00	Cabin E of line
72.00	Road E & W
72.80	Fence "
80.00	Found no trace of old cor.

Set Quartzite 20"x10"x10" 15" in ground for re-established cor. to Secs. 17. 18. 19 & 20 mk'd with 3 notches on S and 5 on E edges and raised a mound of stone alongside.

Land level bench

Soil 1st rate sandy loam

All under cultivation.

East on a true re-survey line bet. Secs. 17 & 20

Va. 16° 50' E

Ascend

5.30 Fence N & S.

20.48 " " Ditch drns. N & Westerly

Leave cultivated land

Re-Survey Subs. T. 2 N. R 1 E. S. L. M.

chns	
33.60	Dry ditch N & S.
40.00	Found no trace of old cor
	Set porphyry 14" x 12" x 8". 9"
	in ground for re-established
	1/4 Sec. Cor. mkd 1/4 on N
	face and raised a mound
	of stone alongside.
52.00	Road brs. N.E. & S.W.
59.52	Ditch drns. N. W.
60.00	End of Re-survey
	Land Bench Soil Pt rate
	Gravelly.
	20.48 chs. under cultivation

From the cor. to Secs. 17. 18
19 & 20 I run
West on a random line
bet. Secs. 18 & 19
Va. 16° 50' E

40.00	Set temp. 1/4 Sec. cor.
79.80	Intersect Meridian line 30
	lks. N of cor to Secs. 13. 18
	19 & 24 Thence

Re-survey S

chains	
	N. 89
	on a true
5.00	Slough
19.00	Fence
23.60	House
24.00	Fence
24.10	Ditch
24.23	Road
24.73	Teleg. &
39.80	Found
	set Qua
	the grou
	1/4 Sec.
	and ra
	alongs
48.00	Fence
49.25	Dry bed
50.00	Cabin
51.50	Fence
52.00	Road
52.40	Fence
59.00	Ditch
59.20	"

Re-survey Subs. T 2 N R 1 E S.L.M.

Chains	
	N. 89° 47' E
	on a true re-survey line bet. Secs 18 & 19
	with same va!
5.00	Slough drns. N. W.
19.00	Fence brs. N & S.
23.60	Horse brs. S. Co lks. dist.
24.00	Fence brs. N & S.
24.10	Ditch drns S.
24.23	Road brs. N & S.
24.73	Teleg. & Teleph. line brs. N & S.
37.80	Found no trace of old cor. set Quartzite 12"x10"x8" – 8" in the ground for re-established 1/4 Sec. cor. mkd 1/4 on N face and raised a mound of stone alongside.
48.00	Fence brs. N & S.
49.25	Dry bed of creek drns. N. W.
50.00	Cabin brs. N. 1 ch. dist.
51.50	Fence brs. N & S.
52.00	Road " "
52.40	Fence " "
57.00	Ditch drns. N
57.20	" " "

Re-survey Subs. T. 2 N R 1 E S. L. M

chns	
65.40	Fence brs. N & S.
78.82	" " "
79.70	Road " "
79.80	Fence " "
	The cor to Secs 17. 18 19 & 20
	Land gentle W. Slope
	Soil 1st rate Sandy loam
	All under cultivation

	North on a true re-survey line
	bet Secs. 17 & 18
	Va. 16° 50' E
6.19	Fence brs E & W.
23.23	S.W. cor. of Fence 4 lks E of line
36.80	N.W. " " " on line
37.50	S.W. " " " " "
40.00	Found no trace of old cor set
	Quartzite 20"x12"x10" 15" in the ground
	for re-established 1/4 Sec. cor. mkd
	1/4 on W face and raised a mound
	of stone alongside
47.72	Fence brs. E
55.50	R Bleasdells house brs. E 50 lks di

BOOK-A

Resurv

Chs	Tp 2 N
57.70	Ditch
59.78	N.W.
61.50	S.W.
67.00	N.W.
71.53	Fence
72.70	Road
73.12	Cor of
73.60	House
76.30	N.W.
78.00	House brs
78.20	Ditch
79.20	Dry
80.00	found
	Set G
	13 ins
	tablish
	& 18 mk
	S and
	raised
	alongs
	La
	Soil
	all
	Au

Resurvey Subdivisions

Tp 2 N. R 1 E. S L M

Chs	
57.70	Ditch drns. N. W.
5978	N. W. Cor of fence
6150	S. W " " "
6700	N. W " "
7153	Fence brs E & W
7270	Road "
7312	Cor of Stone wall
7360	House brs E. 60 lks dist
7630	N. W Cor of wall
7800	House brs E 50 lks dist
7820	Ditch drs W.
7920	Dry bed of Creek drs N. W.
8000	found no trace of old Cor

Set Quartzite 18 x 16 x 10 ins 13 ins in ground to re-establish Cor to Secs 7. 8. 17 & 18 mkd with 11 notches on S and 5 on E edges and raised a mound of Stone alongside

Land low bench

Soil 1st rate sandy loam all under Cultivation

Aug. 19th 86

Resurvey Subdivision

Tp 2 N. R. 1 E. S. L. M.

Chs.	
	East on a true re-survey line bet Secs 8 & 17.
	V. 16° 50' E.
250	Dry Creek drs SW.
700	Fence N & S.
1167	" " "
1300	House brs N 2.00 chs dist
1640	Ditch drs N.
1930	Fence N & S.
	Leave cult land
2490	End of re-survey
	Land bench
	Soil 1st rate Gravelly
	19.30 chs under cultivation
	Return to the cor to secs 7. 8. 17. & 18 Thence
	West on a random line bet secs 7 & 18
	V. 16° 50' E.
4000	Set temp 1/4 sec Cor
80~~30~~ 04	Intersect meridian 30 lks N of cor to secs 7. 12. 13 & 18

BOOK-A

Resurv

Tp 2 N

Chs.	
	Thence
	on a tr
	bet secs
	with
5.00	Dry b
710	Ditch
1100	Fence
1478	"
3420	Centre
3530	Wooleys
	1.50 chs
3545	Fence
3670	"
3903	Ditch
3913	Fence
4004	found
	In cl
	Set Qua
	in groun
	Cor mkd
	18 x 12 ins
	and raise
	high 3

Resurvey Subdivisions
Tp 2 N. R 1 E. S L M

Chs. Thence
N. 89° 47' E
on a true resurvey line
bet Secs 7 & 18
with Same va
5.00 Dry bed of Creek drs N.W.
7.10 Ditch drs N.W.
11.00 Fence N & S.
14.78
34.20 Centre of Lane
35.30 Wooleys bears N 55' W
1.50 chs dist
35.45 Fence N & S.
36.70 " N E & S.W.
39.03 Ditch drs N.
39.13 Fence N & S.
40.04 found no trace of old Cor
In clover field
Set Quartzite 16 x 12 x 8 ins 12 ins
in ground to re-establish 1/4 Sec
Cor mkd 1/4 on N face dug pits 18 x
18 x 12 ins E & W of stone 5 1/2 ft dist
and raised a mound of earth 1 1/2 ft
high 3 1/2 ft base alongside

Resurvey Subdivisions

Tp 2 N. R 1 E. S. L. M.

Chs.	
5230	Main Road N & S.
	Brick Housbrs N 71° 15' E 1.12 chs dist
	N.W Cor J. Cherry's Housbears
	S 41° 30' E 1.79 chs dist
5250	Telg & Telp. line N & S
5280	N. E Cor of fence
5330	House 25 lks N of line
5870	" "
5880	S. E Cor of fence
5930	Road N & S.
5980	S. W Cor of fence
6500	Housbrs N 50 lks dist
6520	S. E Cor of fence
6540	Road N. & S
6590	Fence " "
6780	Housbrs N. 25 lks dist
7140	Fence N & S.
7200	Road " "
7240	Fence " "
7990	Road " "
80~~30~~ 04	The Cor to Secs 7. 8. 17 & 18
	Land bench & bottom
	Soil 1st rate Sandy loam
	all under cultivation

BOOK-

Resur

Tp 2 N

Chs.	North
	line b
420	Creek 4
430	House
445	Fence
450	Road
490	Fence
725	Cottag
1000	Cor of
1050	School
1450	Cor of
1500	Road
2010	"
2020	S. W
2860	Housebrs
2900	" "
3325	" "
3800	N. W
3850	Road
3890	S W C
4000	found
	Set por
	9 ins

Resurvey Subdivisions

Tp 2 N. R 1 E. S.L.M.

Chs.	
	North on a true resurvey line bet secs 7 & 8. V. 16° 50' E
420	Creek 4 lks wide 3 in deep runs W.
430	House brs E 1½ chs dist
445	Fence E & W
450	Road " "
490	Fence " "
725	Cottage brs E 60 lks
1000	Cor of fence brs E.
1050	School House brs W 1.50 chs dist
1450	Cor of fence brs E.
1500	Road E & W
2010	" "
2020	S.W cor of fence
2860	House brs E 50 lks dist
2900	" " " "
3325	" " " "
3800	N.W cor of fence
3850	Road E & W.
3890	S.W cor fence
4000	found no trace of old cor Set porphyry 14 x 10 x 6 ins 9 ins in ground to reestablish

Resurvey Subdivisions

T. 2 N. R. 1 E. S. L. M.

Chs.	
	1/4 sec Cor mkd 1/4 on W. face and raised a mound of Stone alongside
4500	Hazelbrs E 75 lks dist
4808	Fence brs E.
5500	Hazelbrs E.
5720	Stone Wall E & W.
5950	Hazelbrs W 75 lks dist
6028	Fence E & W.
6190	" " "
6480	" "
7190	" "
7550	" "
7950	Wash drs W.
7980	Fence E & W.
8000	found no trace of old Cor. Set Porphyry 20×12×10 ins. 15 ins in ground to reestablish Cor to Sec 5.6.7 & 8 mkd with 5 notches on S and E edges and raised a mound of Stones alongside
	Land low bench
	Soil 1st rate loam
	all under Cultivation

Resurvey

T. 2 N.

Chs.	
	East line
582	Fence
840	End
	Land
	Soil
	Sage
	Return
	7 & 8.
	We
	bet Se
4000	Set
8017	Inter
	N of
	on a
	Sec
	wa
	Line
485	Spring

Resurvey Subdivisions

Tp 2 N R 1 E. S.L.M.

Chs.	
	East on a true resurvey line bet secs 5 & 8.
	V. 16° 50' E.
582	Fence N & S.
1840	End of resurvey
	Land high bench
	Soil 1st rate gravelly
	Sage and oak brush
	Return to the Cor to secs 5.6 7 & 8. Thence
	West on a random line bet secs 6 & 7
	V. 16° 50' E.
4000	Set temp 1/4 sec Cor
8017	Intersect meridian 25 lks N of Cor to secs 1.6.7 & 12. Thence
	N. 89° 49' E
	on a true resurvey line bet secs 6 & 7
	with same va
	Line runs along N side of road
285	Spring branch 2 lks wide

Resurvey Subdivisions

Tp 2 N. R. 1 E. S. L. M

Chs.	
	1 in deep runs N. W.
2510	Fence brs N.
3730	Creek 5 lks wide 3 in deep runs N.
4017	found no trace of old cor set Quartzite 20 x 12 x 6 ins 15 in sin ground to re-establish 1/4 sec cor mkd 1/4 on N face and raised a mound of stone alongside.
4175	Creek 5 lks wide 3 in deep runs N
5075	S. W cor of fence
5095	Telg & Teeph line brs N & S.
5135	Centre of main road
5175	N. W cor of fence
7175	Intersection of roads S and E & W
8017	The cor to secs 5. 6. 7 & 8 Land 28.90 chs bottom bal gentle W. slope of bench Soil 1st rate sandy loam all under cultivation

BOOK

Re-Survey

Chs.	
	North ... line ...
40.00	Set ...
60.00	to a ... Then ... line ...
0.00	Form ...
10.00	set Cr ... in gr ... led 1/4 ... W fac ... of sto ...
57.00	Ente ... brus ...
60.00	The ... Land ... Soil ... 3 chs. ... Bal. o ...

Au ...

also 5-20

Re-Survey Subs. T 2 N. R 1 E. S.L.M.

Chs. North on a random resurvey line bet. Secs. 5 & 6
Va. 16° 50' E.

40.00 Set temp. 1/4 Sec. Cor.
60.00 to a pt. at end of re-survey
Thence South on a true line bet. Secs. 5 & 6
with same va.

~~0.00~~ 0.00 Found no trace of old cor.
Set Quartzite 17" x 11" x 8" - 12" in ground for re-established 1/4 Sec. cor. mkd 1/4 on W face and raised a mound of stone alongside

7.00 Enter cult. land, leave brush.

20.00 The cor. to Secs. 5. 6. 7 & 8
Land bench
Soil 2nd rate gravelly
3 chs. under cultivation
Bal. oak and sage brush.

Aug 20th 86

Genera
The re su
-braces r
lands and
best gra
fruit in
-provemen
substant
-sist of
Rock h
granerie

-sions is
Centrev
Thos H
is situa
14. Z. o
His imp
orchards,
Concrete
built.

General Description

The resurvey of this Tp embraces rich bottom and bench lands and produces some of the best grain, vegetables and fruit in the Territory. The improvements made are all of a substantial nature and consist of good Brick and Rock Houses, Stables and graneries

The settlement of Sessions is situated in Sec 19 Centreville in Secs 7 & 18

Thos Howards D.E. No 1360 is situated in E½ of NE ¼ of Sec. 32

His improvements consist of orchards, vineyard & a two story concrete dwelling is being built.

W E Salomon
U. S. Dep. Surveyor

BOOK

. S. SURVEYOR

Salt Lake

The foregoing

Townhsip No. 2

of the Salt Lake M

Otto

Under Contract No

day of Ju

August

examined, the nece

made, the said field

are hereby approve

E

BOOK-A-218

U. S. SURVEYOR GENERAL'S OFFICE,

Salt Lake City, Utah, Oct 31st 1891

The foregoing field notes of the Re survey of the Subdivisions Township No. 2 S. Range No. 1 E of the Salt Lake Meridian. Executed by Otto E. Salomon Under Contract No. 154 of the 28th day of June 1886, in the month of August 1886, having been critically examined, the necessary corrections and explanations made, the said field notes, and the surveys they describe are hereby approved.

Ellsworth Daggett
U. S. Surveyor General for Utah.

BOOK-A

EPORT:

Filed 1 90 P.

Examined by Jo

Transcribed by

ompared by John

FIE

OF THE

Eas

rd E

Townhsip

of the Sa p No. 2

ge No. 1

Un

SALT

Ot

U.

Under his C

Dated Ja

Survey comme

Survey comple

E. 6

N 5

S 3

14

BOOK-A-218

447

J.H.C.

REPORT: W.H.M.

Filed 1:30 P.M. Oct 29 1886

Examined by John H. Campe.

Transcribed by Jennie V. Bowman,

Compared by John H. Campe & H.R.M. Atkinson

FIELD NOTES

OF THE SURVEY OF THE

East

North & South Boundaries

Townhsip

of the Sal

OF

p No. 2 N

ge No. 1 E

Un

OF THE

SALT LAKE MERIDIAN

IN

UTAH TERRITORY,

AS SURVEYED BY

Otto E Salomon

U. S. Deputy Surveyor,

Under his Contract No. 155

Dated June 28th 1886

Survey commenced Aug. 16 1886

Survey completed August 17 1886

E. 6 m 00 chs 00 lks

N. 5 " " "

S. 3 " " "

14 m 00 chs 00 lks

	Compassman.
Reginald S Casey	Chainman.
William Riggs	Chainman.
Henry C Keebel	Chainman.
Joseph B Gyle	Chainman.
Emile Thomas	Axeman.
	Axeman.
	Flagman.

Note: The North and South boundaries will have to be run on random lines. The East boundary must be resurveyed first you will have to apply the description of the N.E. corner of this township to that boundary and the line betw: secs 1 & 6 must be 80.00 chs. being run on a true line.

John H Campe

East Boundary
Tp 2 N R 1 E S L M

Ths.

Survey commenced
August 16th 1886
with a Gurley Transit
examined and approved
by the U. S. Sur Genl office

From the cor to Tps 1 and
2 N. R 1 and 2 E set by me
under this contract I run

North on E Bd of Tp bet
Secs 31 & 36
N. 16°50' E
Along W slope of high Mts
4000 Set Quartzite 17 x 11 x 8 ins
13 ins in ground for 1/4 sec
Cor mkd 1/4 on W face and
raised a mound of stones
alongside
5500 Head of Gulch Drs SW
Ascend through Scattering
Pine timber
6800 Top of high divide SE & NW

East Boundary

Tp 2 N R 1 E S L M

Chs.

8000 Set Quartzite 18 x 12 x 8 in
14 ins in ground for cor
to secs 25. 30. 31 & 36 mkd
with 1 notch on S and 5
on N edges and raised
a mound of stone alongside
Land mountain
Soil 3d rate rocky
Dense Oak brush

North bet secs 25 & 30
V. 16°50' E
Descend

4000 On steep N slope of mountain
Set Quartzite 11 x 11 x 7 ins
8 ins in ground for 1/4 sec
cor mkd 1/4 on W face and
raised a mound of stone
alongside

6500 Holbrooks creek 11 Lks wide
3 ins deep runs S.W.
Ascend

8000 Set Quartzite 16 x 10 x 6 in
12 ins in ground for cor

BOOK-A

East
Tp 2

Chs. to sec
with 2
on N
a mo
Land
Soil
Larab
Pine

North

4000 Set Q
14 ins
cor m
and
stone

5050 Top o
and
Holbr

5100 Roa

7250 Enter
timb
can
wide

East Boundary
Tp 2 N R 1 E S L M

Chs. 10 secs 19. 24. 25 & 30 mkd
with 2 notches on S and 4
on N edges and raised
a mound of stone alongside
Land high mountain
Soil 3" rate rocky
Large brush and scattering
Pine trees

North bet secs 19 & 24
W. 16°50' E
4000 Set Quartzite 18 x 12 x 6 ins
14 ins in ground for 1/4 sec
cor mkd 1/4 on W face
and raised a mound of
stone alongside
5050 Top of divide bet Salt Lake
and Weber Valleys and
Holbrooks & Wards Cañons
5100 Road N E & S W
7250 Enter Pine & Quaking asp
timber at head of Wards
Cañon, Wards creek 4 lks
wide. 2 inch deep runs W.

East Boundary
Tp 2 N R 1 E S.L.M

Chs.	
8000	Set Quartzite 12 x 12 x 10 in 8 ins in ground for cor to secs 13. 18. 19 & 24 mkd with 3 notches on S & N edges and raised a mound of stone alongside on top of ridge
	From which a Quakingasp tree 12 ins dia N 4°15' W 62 Lks dist mkd T 2 N R 1 E S 13 B.T.
	One 10 ins dia N 3°45' E 12 Lks dist mkd T 2 N R 2 E S 18 B.T.
	One 14 ins dia S 55°45' W 50 Lks dist mkd T 2 N R 1 E S 24 B.T.
	One 14 ins dia S 50° E 100 Lks dist mkd T 2 N R 2 E S 19 B.T.
	Land Mountain Soil 3d rate rocky Dense brush and some Quakingasp timber

East Bd. Tp

Chains	North
	Divide
5.00	Leave
4000	Set
	in the
	Cor. m
	raised
42.00	Gulch
53.00	Ridge
8000	Set
	in gro
	7. 12. 13
	on Sa
	raised
	alonga
	L
	Soil
	Dense
	North

East Bd. Tp. 2 N. R 1 E. S. L. M.

chains North bet Secs. 13 & 18
Va. 16° 50' E

Divide bears N. westerly, descend

5.00 Leave timber

4.00 Set Quartzite 25" x 12" x 8" – 19"
in the the ground for 1/4 Sec.
Cor. mkd 1/4 on W face and
raised a mound of stone alongside.

42.00 Gulch dns. N. E.

53.00 Ridge lrs. N. E.

80.00 Set Quartzite 17" x 11" x 6" 14"
in ground for cor. to secs.
7. 12. 13. & 18 mkd with 4 notches
on S and 2 on N. edges and
raised a mound of stone
alongside

Land mountains
Soil 3rd rate, rocky.
Dense Maple and oak brush

North bet. Secs. 7 & 12
Va. 16° 50' E

East Boundary Tp. 2N R1E S

chains	
	Along E slope of divide
8.00	Enter Hilton Bro E
14.00	Enter
30.00	Enter Pine Grove
40.00	Set Quartzite 20"x12"x8" 15" in the ground for 1/4 Sec cor. mkd 1/4 on W face and raised a mound of stone alongside from which a Pine tree 14" dia. brs. N. 11°E 12 lks. dist. a Pine tree 12" dia. brs S. 45 6 lks. dist.
	Both marked 1/4 S.B.T.
	Ascend steep W slope of Ridge
43.00	Leave timber
80.00	Set Conglomerate 15"x7" 10" in the ground for cor. Secs. 1.6.7.&12 mkd with 5 notches on S and 1 on N. ... and raised a mound of stone alongside
	Land Mountains
	Soil 3rd rate rocky
	Some Pine timber

BOOK-A

East Bd. T

chains	
	North
23.00	Top of ...
38.00	Gulch
40.00	Set ... 14" in ... sec. ... and ra... along...
80.00	On ... Set ... 12" in ... Tps. 2... with ... edges ... of stone ... Land ... Soil ... Some ... line.

6

Dash Bd. Tp. 2N R1E. S.L.M.

	North bet. Secs. 1 & 6
	Va. 16°50' E
23.00	Top of Ridge brs. E & W.
38.00	Gulch drains N.E.
40.00	Set Quartzite 19"x17"x11" 14" in the ground for 1/4 sec. cor. mkd 1/4 on W face and raised a mound of stone alongside
80.00	On N.E. slope of Gulch Set Granite 16"x12"x10" 12" in ground for cor. to Tps. 2 & 3N R1 & 2E. mkd with 6 notches on N. S. E & W edges and raised a mound of stone alongside.

Land Mountainous

Soil 3rd rate rocky

Some scattering Pines along line. — Dense brush.

Aug. 16th 86

North Bd. 7

Chains From
N. R 1 ...
under
West o
setting
40. and
5 mile
secs.
and pr
corresp
cription
U.S. S
Viz: A
5 ft, and
setting
raising
along s
East o
5 & 3

40.00 Set Quar
for 1/4 S
and ra

North Bd. Tp. 2 N. R 1 E. S.L.M

Chains From the cor. to Tps. 2 & 3 N. R 1 & 2 E. ast set by me under this contract I run West on a random line setting temp cor's at each 40. and 80. chns, and at 5 miles I find the cor to secs. 5. 6. 31 & 32 standing and properly marked and corresponding with the description furnished me by the U.S. Surveyor Gen. Office Viz: A Gneiss rock 18" x 12" x 5" and which I renewed by setting 13" in the ground and raising a mound of stone alongside. thence I run

East on a true line bet secs. 5 & 32

Var. 16° 50' E.

40.00 Set Quartzite 17" x 11" x 8" - 13" in the ground for 1/4 Sec. cor. marked 1/4 on N face and raised a mound of stone

North Boundary Tp 2 N. E 1 E Sd

Chains	
	alongside
80.00	Set Granite 14" x 11" x 7" – 9" in the ground for cor to sec 4. 5. 32 & 33 mkd with 2 notches on W and 4 on E. edges and raised a mound of stone alongside. Land high Mountains Soil 3rd rate – rocky Dense Maple & oak brush
	East on a true line bet Secs. 4 & 33 Va 16° 50'
40.00	Set Quartzite 19" x 10" x 8" 14" in the ground for 1/4 Sec Cor. mkd 1/4 on N face and raised a mound of stone alongside
80.00	Set Granite 16" x 10" x 6" – 12 in the ground for cor. to Secs 3. 4. 33 & 34 mkd with

BOOK-A

North Bd. Tp.

chains	3 notch
	and ra
	alongs
	La
	Soil
	Dense
	maple
	East o
	bet
15.00	Bottom
40.00	On t
	SW. S
	19" in g
	mkd
	raised
	alongs
	De
80.00	Set G
	12" in g
	Secs.

North Bd. Tp. 2 N. R1 E. S.L. M

China 3 notches on E & W. edges and raised a mound of stone alongside

Land Mountains

Soil 3rd rate rocky

Dense undergrowth oak and maple brush

East on a true line bet. Secs. 3 & 34

Va. 16° 50' E

15.00 Bottom of Gulch drns. S.W.

40.00 On top of ridge lrs N.E. & S.W. Set Quartzite 25" x 14" x 7" 19" in ground for 1/4 Sec. cor mkd 1/4 on N face and raised a mound of stone alongside.

Descend

80.00 Set Quartzite 16" x 10" x 8" 12" in ground for cor. to Secs. 2. 3. 34 & 35

North Bd. Tp. 2 N. R1 E. S.L.M.

chains	
	marked with 4 notches on W and 2 on E edges and raised a mound of stone alongside
	Land Mountainous
	Soil 3rd rate - rocky
	Dense brush oak and maple — —

East on a true line bet Secs. 2 & 35

Va. 16° 50' C

10.00	Gulch drains S.W.
	Ascend
40.00	Set Quartzite 12" x 10" x 8". 8 in ground for 1/4 Sec. cor. mkd 1/4 on N face and raised a mound of stone alongside
60.00	Ridge lrs N.E. & S.W.

North Bd. Tp

chains	
80.00	Set Q in grou 1. 2. 35 5 notch Edges an of stone
	Land
	Soil
	Dense

East bet.

20.00	Gulch
40.00	Set Q 15" in Sec. co face a of stone
55.00	Top of
63.00	Head

North Bd. Tp. 2 N R 1 E S.L.M.

Chains

80.00 Set Quartzite 14"x12"x8", 9" in ground for cor. to Secs. 1. 2. 35. & 36 marked with 5 notches on W and 1 on E. Edges and raised a mound of stone alongside

Land Mountainous

Soil 3rd rate - rocky

Dense Oak and Maple brush

East on a true line bet. Secs. 1 & 36

Va. 16°50'E

20.00 Gulch drns. S.W.

40.00 Set Quartzite 20"x12"x4" 15" in the ground for 1/4 Sec. cor. mkd 1/4 on N face and raised a mound of stone alongside

55.00 Top of Divide brs. N. E & SW.

63.00 Head of Gulch drns S.E.

North Bd. Tp. 2 N. R 1 E. S. L. M.

80.00 The cor. to Tps. 2 & 3 N
R. 1 & 2 E.
Land Mountains
Soil 3rd rate, rocky
Dense oak maple &
Laval brush.
Aug. 17/86

South Bd.

Chs. From
1 & 2 N.
West
bet.
temp.
mile
40. an
3 mile
to see
stand
proper
corr
descri
me l
Genl
a Sa
4" wh
by res
and ra
stone
I m
Eas
bet

South Bd. Tp. 2 N. R. 1 E. S.L.M.

Chs. From the cor. to Tps 1 & 2 N. R. 1 & 2 E I run West on a random line bet. said Tps. setting temp. 1/4 mile and mile cors. at each 40. and 80. chs and at 3 miles I find the cor. to Secs. 3. 4. 33 & 34 standing in the ground properly marked and corresponding with the description furnished me by the U. S. Surveyor Gen'l's Office Viz: a Sandstone 14" x 7" x 4" which I renewed by by resetting 9" in the ground and raising a mound of stone alongside

Ground

East on a true line bet. Secs. 3 & 34

Va. 16.50 E

South Bd. Tp. 2 N. R 1 E. S. L. M

chins	Line runs on S.W. side of Mill creek cañon. Descend
10.00	Gulch drns N.E.
35.00	Ridge brs. N.E. & S.W.
40.00	Set Quartzite 16" x 11" x 8", 12 in ground for 1/4 Sec. cor. mkd 1/4 on N face and raised a mound of stone alongside
56.00	Gulch drns. N.E.
80.00	Set Quartzite 18" x 17" x 9 ft. in the ground, for cor to Secs. 2. 3. 34 & 35 mk with 4 notches on W and 2 on E. edges and raised a mound of stone alongside.

Land Mountains
Soil 3rd rate - rock
Dense oak brush

South Bd. Tp

chains	East o bet. S
30.00	Ridge
40.00	Set Qu in the mkd. raised a alongsi
60.00	Gulch
80.00	Set Q in the Secs. 5 notch edges a of stone

Land
Soil
Maple

East
bet. S

South Bd. Tp. 2 N. R 1 E. S. L. M.

line East on a true line
bet. Secs. 2 & 35
Va. 16°50' E
20.00 Ridge lrs. N. E. and S. W
40.00 Set Quartzite 17"x11"x10" 13"
in the ground for 1/4 Sec. cor.
mkd 1/4 on N face and
raised a mound of stone
alongside
60.00 Gulch drns. N. E.
80.00 Set Quartzite 18"x10"x6" 12"
in the ground for cor. to
Secs. 1, 2, 35 & 36. mkd with
5 notches on W and 1 on E
edges and raised a mound
of stone alongside
Land high Mountain
Soil 3rd rate rocky
Maple, oak brush.

East on a true line
bet. Secs. 1 & 36.

South Bd. Tp. 2 N. R 1 E. S L. M

Chs.	
	Va. 16° 50' E
5.00	Ridge Crs. N. E & S. W
18.00	Mill Creek 5 lks wide 6" deep runs N. W
	Ascend
40.00	Set Quartzite 16" x 10" x 8 12" in the ground for 1/4 Sec. cor. mk'd 1/4 on N face and raised a mound of stone alongside.
45.00	Gulch drains S. W
80.00	The cor. to Tps. 1 & 2 N R 1 & 2 E
	Land Mountains
	Soil 3rd rate – rock
	Dense oak, maple and wild rose brush.
	Aug 17th 86

South Bd.

Ge

For

see

notes

South Bd. Tp. 2 N R 1 E S.L.M

General Description

For general description see end of subdivision notes of this Tp.

Otto E Salomon
U.S. Dep. Surveyor

BOOK-A-2

U. S. SURVEYOR

Salt Lake

The foregoing

East

Townhsip No. 2

of the Salt Lake M

Otto

Under Contract No.

day of Ju

Aug

examined, the nece

made, the said field

are hereby approved

El

U. S. SURVEYOR GENERAL'S OFFICE,

Salt Lake City, Utah, Oct 31 *188*6

The foregoing field notes of the ..... *survey of the* East North and South Boundaries

Townhsip No. 2 N *Range No.* 1 E

of the Salt Lake Meridian. Executed by Otto E. Salomon

Under Contract No. 155 *of the* 28th

day of June *1886 in the month of* August *1886 having been critically examined, the necessary corrections and explanations made, the said field notes, and the surveys they describe are hereby approved.*

Ellsworth Daggett

U. S. Surveyor General for Utah.

BOOK-A-21

REPORT:

Filed 1 30 P.

Examined by Jo

Transcribed by

Compared by

FIE

OF THE

Sub

Township No. 2

Range No. 1

SALT I

Ott

U.

Under his C

Dated June

Survey comme

Survey comple

44

BOOK-A-218

W. S. Dm.
M. J. W. 471

REPORT: 7

Filed 1 30 P.M. Oct. 29 1886

Examined by John H. Campe

Transcribed by William E. Bowman.

Compared by K Bowman & H Atkinson

FIELD NOTES

OF THE SURVEY OF THE

Subdivision lines

OF

Township No. 2 N.

Range No. 1 E

OF THE

SALT LAKE MERIDIAN

IN

UTAH TERRITORY,

AS SURVEYED BY

Otto E Salomon

U. S. Deputy Surveyor,

Under his Contract No. 155

Dated June 28th 1886

Survey commenced Aug. 21st 1886

Survey completed " 31st 1886

44 m 34 chs 83 lks

(over)

NAMES AND DUTIES OF ASSISTANTS.

	Compassman
Reginald S Casey	Chainman.
William Rigg	Chainman.
Henry C Keesel	Chainman.
Joseph B Gyle	Chainman.
Emile Thomas	Axeman.
	Axeman.
	Flagman.

Note there is 20.00 chains new survey north between secs. 5 and 6 omitted also description with location of all desert entries

John H Crupe
chief draughtsman

Subdivisions
Tp 2 N R 1 E S & M

Chs.

Survey commenced Aug. 21st 1886 with a Gurley Transit examined and approved by the U.S. Sur Generals Office -

Beginning at the cor to secs 35 & 36 on S Bd of Tp set by me under contract No 155 — I run

North bet secs 35 & 36
V 16° 50' E

1000 Mill Creek 10 lks wide 6 ins deep runs N.W.

4000 Set Quartzite 17 × 10 × 7 ins 13 ins in ground for 1/4 sec cor mkd 1/4 on W face and raised a mound of stone alongside

5000 Ridge brs N.E. & S.W.

8000 Set Quartzite 17 × 11 × 6 ins

Subdivisions

Tp 2 N R 1 E S L M

Cls. 13 ins in ground for cor to secs 25. 26. 35 & 36 mkd with 1 notch on S and E edges and raised a mound of stone alongside
Land mountain
Soil 3d rate rocky
Dense undergrowth
Maple and oak brush
Some scattering Pines

East on a random line bet secs 25 & 36
S. 16° 50' E
4000 Set temp 1/4 sec cor
8020 Intersect E Bd of Tp 12 E
N of Cor to secs 25. 30. 31 & 36
Set under this contract
Thence
N 89° 55' W
on a true line bet secs 25 & 3
with owner Va
2000 Top of ridge brs N W & S. 87875
Descend
4010 Set Quartzite 15 x 10 x 10 in

Tp 2

Cls. near
10 ins i
Cor m
raised
along
Ascen
6500 Ridg
8020 The co
Lund
Soil
Oak b

North

2000 Ridge
4000 Set
15 ins
Cor m
raised
along
Desce
7875 Hold
6 ins
8000 Set

Subdivisions
Th 2 N R 1 E S.L.M

Plus. near head of Gulch on SW
10 ins in ground for 1/4 sec
Cor mkd 1/4 on N face and
raised a mound of stones
alongside
Ascend
6500 Ridge on N & S
8020 The cor to secs 25.26.35 & 36
Land Mountain
Soil 3d rate rocky
Oak brush & scattering Pine

North bet secs 25 & 26
V 16°50' E
2000 Ridge on E & S Westerly
4000 Set Quartzite 20 x 7 x 7 ins
15 ins in ground for 1/4 sec
Cor mkd 1/4 on W face and
raised a mound of stone
alongside -
Descend into Gulch on SW
7875 Holbrooks Creek 8 lks wide
6 ins deep runs SW
8000 Set Quartzite 18 x 12 x 4 ins

Subdivisions

Th 2 N R 16 S.L.M.

Chs.

14 ins in ground for cor
to secs 23. 24. 25 & 26 mkd
with 2 notches on S and
1 on E edges and raised
a mound of stone alongside
Land high mountain
Soil 3rd rate rocky
Dense Larab brush

East on a random line
bet secs 24 & 25
S 16° 50' E

4000 Set temp 1/4 sec cor
8015 Intersect E Bd of Th 15 ch
N of cor to secs 19. 24. 25 & 30
Set under this Contract Thence
N 89° 54' W
on a true line bet secs 24 & 25
with same Va
Along N side Holbrooks Cañon
4007 Set Quartzite 20 x 7 x 7 ins
15 ins in ground for 1/4 sec
cor mkd 1/4 on N face and
raised a mound of stone
alongside

Th 2 N

Chs.

4400 Mouth
heads
8015 The cor
Land
Soil
Dense

North

200 Top of
and wa
Road
4000 on ste
Set Q
9 ins i
cor m
raised
along
7000 Ward
Creek 6
Road
Bears
4400 Top of
8000 Set Q
15 ins

Subdivisions

Th 2 N R 18 S L M

Chs.
400 Mouth of Spring Canon
heads N. Creek 3 lks. wide 2 in deep runs S.
015 The cor to secs 23 24 25 & 26
Land mountain
Soil 3d rate rocky
Dense Oak & Maple brush

North bet secs 23 & 24
N 16° 50' E
200 Top of divide bet Holbrooks
and Wards Cañons
Road bears E & W
000 On steep N slope of ridge
Set Quartzite 14 x 11 x 10 ins
9 ins in ground for 1/4 sec
cor mkd 1/4 on W. face and
raised a mound of stone
alongside
000 Wards Cañon. road and
Creek 6 lks wide 3 ins deep runs S.W
Road
bears S.W and N.E.
400 Top of ridge bears N.E. & S.W
000 Set Quartzite 20 x 12 x 10 ins
15 ins in ground for cor to

Subdivisions

Tp 2 N R 1 E S L M

Chs.

secs 13. 14. 23 & 24 mkd with
3 notches on S and 1 on E
edges and raised a
mound of stone alongside
Land mountains
Soil 3d rate rocky
Dense Oak brush -

East on a random line
bet secs 13 & 24
V. 16°50'E.

4000 Set temp 1/4 sec cor
8008 Intersect E Bd of Tp 8 lks
N of cor to secs 13.18.19 & 24
Established under this Contract Thence
N 89°56'W
on a true line bet secs 13 & 24
with same Va
9.00 Descend on S Slope of
Wards Cañon
29.50 Quartzite ledge brs NE & S
4004 Set Quartzite 16 x 12 x 10 ins
12 ins in ground for 1/4 sec
cor mkd 1/4 on N face and

Tp 2 N

Chs.

raised
alongs
4400 Quartz
6750 Branch
lks wide
7700 top of r
8008 The cor
Land
Soil 3
Dense

North
V
Desen
1800 Wards
6 ins d
Ascen
4000 Set Q
10 ins
cor mk
raised
along
4300 Top of
6300 Dese

Subdivisions

Th 2 N R 1 E S.L.M

Lbs.	
	raised a mound of stone alongside -
4400	Quartz ledge brs N E & S W
6750	Branch of Wards creek 6 lks wide 3 ins deep runs S
7700	top of ridge brs N E & S W
8008	The corto secs 13.14 23 & 24
	Land mountains
	Soil 3d rate rocky
	Dense oak brush
	Aug. 21st 86
	North bet secs 13 & 14
	V 16° 50' E
	Desend
1800	Wards creek 12 lks wide 6 ins deep runs S W
	Ascend
4000	Set Quartzite 14 x 13 x 6 ins 10 ins in ground for 1/4 sec cor mkd 1/4 on W face and raised a mound of stone alongside -
4300	Top of ridge N E & S W
6300	Desend

Subdivisions

Tp 2 N R 1 E S L M

Chs.	
7000	Bottom of Gulch dn SW
	Ascend
8000	Set Granite 19 x 14 x 6 in
	14 ins in ground for cor to
	secs 11.12.13 & 14 mkd with
	4 notches on S & 1 on E edge
	and raised a mound of
	stone alongside
	Land mountain
	Soil 3d rate rocky
	Maple & oak brush
	East on a random line
	bet secs 12 & 13
	V 16°50' E
4000	Set temp 1/4 sec cor
8012	Intersect E Bd of Tp 12
	lks N of cor to secs 7.12.13 & 18
	Set under this Cont. Thence
	N 89°55' W
	on a true line bet secs 12 & 1
	with same Va
1500	Top of divide N W & S. E.
4006	Set Granite 15 x 10 x 8 ins

Tp 2

Chs.	
	10 ins i
	Cor mk
	raised
	alongs
200	Wash
012	The co
	Land
	Soil
	Scatter
	North
500	top of
	Dese
000	Set
	9 ins
	cor m
	raised
	along
000	Creek
	Deep
	Spring
	5.00 ch
000	Set

Subdivisions

T 2 N R 1 E S.L.M

Chs

10 ins in ground for 1/4 sec
Cor mkd 1/4 on N face and
raised a mound of stone
alongside

200 Wash trs SW

012 The cor to secs 11.12.13 & 14
Land mountain
Soil 3d rate rocky
Scattering Pine & brush

North bet secs 11 & 12
V 16°50' E

500 top of ridge trs NE & SW
Descend

400 Set Quartzite 12 x 10 x 10 ins
4 ins in ground for 1/4 sec
Cor mkd 1/4 on W face and
raised a mound of stone
alongside

000 Creek 3 lks wide 4 ins
deep runs SW
Springs bear N 10° E about
5.00 chs dist

000 Set Quartzite 15 x 10 x 6 ins

Subdivisions

Tp 2 N R 1 E. S.L.M

Chs.

10 ins in ground for cor to secs 1. 2. 11 & 12 mkd with 5 notches on S and 1 on E edges and raised a mound of stone alongside

Land mountains

Soil 3d rate rocky

Dense Oak & Wild rose

East on a random line bet secs 1 & 12

V 16°50' E

4000 Set temp 1/4 sec cor

8010 Intersect E Bd of Tp 10 ch N of cor to secs 1. 6. 7 & 12

Thence

N 89°56' W

on a true line bet secs 1 & 1 with same Va

3000 top of divide NW & S.E.

4005 on W slope of divide

Set Quartzite 16 x 10 x 8 in 12 ins in ground for 1/4 se cor mkd 1/4 on N face

Tp 2

Chs.

and ra

stones

Desen

6500 Gulch

As een

8010 The co

Land

Soil

Quak

North

bet sec

4000 Set

8075 Inter

E of co

Sit by me

on a tr

with

2500 Gulc

4075 Set Q

12 ins

Cor m

Subdivisions

Tp 2 N R 1 E S.L.M

Chs. and raised a mound of stones alongside –
Descend
6500 Gulch drs SW
Ascend
8010 The cor to secs 1. 2. 11 & 12
Land mountains
Soil 3d rate rocky
Quakingasp & Oak brush

North on a random line bet secs 1 & 2
V 16°50'E
4000 Set temp 1/4 sec cor
8075 Intersect N Bd of Tp 25 lks E of cor to secs 1. 2. 35 & 36
Sch by me under this Cont. Thence
S. 0°11'E
on a true line bet secs 1 & 2 with same Va
2500 Gulch drs S.W.
4075 Set Quartzite 16 x 10 x 8 ins 12 ins in ground for 1/4 sec cor mkd 1/4 on W face

Subdivisions

Tp 2 N R 1 E S L M

Chs.	
	and raised a mound of stone alongside
	Ascend
7000	Ridge brs N E & S W
8075	The cor to secs 1. 2. 11 & 12
	Land mountain
	Soil 3d rate rocky
	Scattering Pine and brush
	Beginning at the cor to secs 34 & 35 on S Bd of Tp set by me under this contract
	I run
	North bet secs 34 & 35
	V. 16°50' E
	Desend
3800	Mill creek 8 lks wide 6 ins deep runs N W
	Ascend
4000	Set Quartzite 20 x 12 x 10 w 15 ins in ground for 1/4 sec cor mkd 1/4 on W face and raised a mound of stone alongside

Tp 2 N

Chs.	
000	On Top
	bearin
	Set Qu
	16 ins i
	secs 26
	with 1
	on E e
	a mou
	Land
	Soil 3
	Dense
	East o
	bet sec
000	Set te
020	Inters
	lks N o
	on a tr
	with s
	Along
000	~~Wash~~ Creek 4

Subdivisions

Tp 2 N R 1 E S.L.M

Chs

000 On top of high ridge
bearing E & W
Set Quartzite 21 x 15 x 10 ins
16 ins in ground for cor to
secs 26. 27. 34 & 35 mkd
with 1 notch on S and 2
on E edges and raised
a mound of stone alongside
Land mountain
Soil 3d rate rocky
Dense maple & oak brush
Aug. 23rd 86

East on a random line
bet secs 26 & 35
V. 16°50' E

000 Set temp 1/4 sec cor
020 Intersect N & S line 20
lks N of cor to secs 25. 26. 35 & 36
Thence

N 89°51' W

on a true line bet secs 26 & 35
with same Va
Along S slope of high ridge
000 ~~Wash~~ Creek 4 lks wide 3" deep Dry S.W. in hollow

Subdivisions

Th 2 N R 16 E S L M

Chs.

4010 Set Quartzite 15 x 10 x 10 in
10 ins in ground for 1/4 sec
Cor mkd 1/4 on N face and
raised a mound of stone
alongside -
Along top of high ridge
8020 The Cor to secs 26. 27. 34 & 35
Land mountain
Soil 3d rate rocky
Dense Brush —

North Set secs 26 & 27
U 16° 50' E

500 Descend
4000 In dense Oak brush
Set Quartzite 15 x 12 x 9 in
10 ins in ground for 1/4 sec
Cor mkd 1/4 on W face
and raised a mound
of stones alongside
6500 Quartz ledge SW & NE
Descend
7500 Holbrooks creek 10 lks
wide 6 ins deep runs SW

BOOK-A-

Th 2

Chs.

8000 Set Gr
14 ins
secs 2
with 2
edges
of stone
Land
Soil 3
Dense

East
Set se

4000 Set
8030 Inter
N of co

on a
with
5.00 Mou
4015 Set
12 ins
Cor m

Subdivisions
Th 2 N R 1 E S & M

Chs.

8000 Set Granite 18x10x6 ins
14 ins in ground for cor to
secs 22. 23. 26 & 27 mkd
with 2 notches on S & E
edges and raised a mound
of stone alongside
Land mountain
Soil 3d rate rocky
Dense Oak & maple brush-

East on a random line
bet secs 23 & 26
S 16° 50' E

4000 Set temp 1/4 sec cor
8030 Intersect N & S line 30 lks
N of cor to secs 23. 24. 25 & 26
Thence
N 89° 47' W
on a true line bet secs 23 & 26
with same Va.

5.00 Mouth of Gulch heads N
4015 Set Quartzite 17x11x8 ins
12 ins in ground for 1/4 sec
Cor mkd 1/4 on N face

Subdivisions

Th 2 N R 1 E S L M

Chs.

and raised a mound of stone alongside

5000 top of ridge on N & S

5700 Gulch drains S

8030 The Corto secs 22. 23. 26 & 27 Land mountains Soil 3d rate rocky Dense oak & maple brush -

North Cor secs 22 & 23 U 16°50' E

3300 Top of ridge on SW & N E & E

3350 Cart road on S W & N E & E

4000 Set Quartzite 17 x 12 x 6 ins 14 ins in ground for 1/4 sec cor mkd 1/4 on W face and raised a mound of stone alongside -

6500 Wards Creek 10 lks wide 6 ins deep runs Westerly

8000 Set Granite 16 x 10 x 6 ins 12 ins in ground for cor to secs 14. 15. 22 & 23 mkd

Th 2 N

Chs.

with 3 n

on E edg

mound

Land

Soil 3

Dense

East o

bet se

000 Set te

018 Inters

lks N o

Th

on a tru

with oa

50 Wards

ins de

500 Top of

800 Spring

lks wide

450 Top of

009 Set Q

Subdivisions
Th 2 N R 1 E S L M

Chs.
with 3 notches on S and 2
on E edges and raised a
mound of stone alongside
Land Mountain
Soil 3d rate rocky
Dense Oak brush —

East on a random line
bet secs 14 & 23
N. 16° 50' E
000 Set temp 1/4 sec cor
018 Intersect N & S line 28
lks N of cor to secs 13. 14. 23 & 24
Thence
N 89° 48' W
on a true line bet secs 14 & 23
with same Va
050 Wards crss 10 lks wide 8
ins deep runs S.W.
500 Top of ridge bn N & S
800 Spring Branch in hollow 2
lks wide 2 ins deep runs S.W.
450 Top of ridge bn N & S
009 Set Quartzite 12 x 10 x 8 ins

Subdivisions

Tp 2 N R 1 E S.L.M

Chs. 8 ins in ground for 1/4 sec
cor mkd 1/4 on N face and
raised a mound of stone
alongside
5000 Ravine drs SW
Ascend
8018 The cor to secs 14. 15. 22 & 2
Land Mountain
Soil 3d rate rocky
Dense oak & wild rose

North bet secs 14 & 15
V 16° 50' E
1000 Top of ridge brs NE & SW
Descend
4000 Set Quartzite 17 x 9 x 9 in
13 ins in ground for 1/4 sec
cor mkd 1/4 on W face and
raised a mound of stone
alongside -
4650 Creek 12 lks wide 6 ins
deep runs SW
Ascend
(W East side of hollow drns. S.W.
8000 Set Quartzite 20 x 11 x 4 in

Su

Tp 2 N

Chs. 15 ins in
secs 10. 1
4 notch
edges a
of stone
S.W. in ho
Land
Soil 3
Dens

East
bet sec

4000 Set te
8025 Interse
lks N

N
on a tr
with so
1000 Top of
Desen
3800 Creek
deep
4013 Set Q

Subdivisions

Tp 2 N R 1 E S.L.M

Lks. 15 ins in ground for cor to secs 10. 11. 14 & 15 mkd with 4 notches on S and 2 on E edges and raised a mound of stone alongside. Springs about 10 lks. S.W. in hollow

Land high mountains

Soil 3d rate - rocky

Dense brush -

Aug 24 86

East on a random line bet secs 11 & 14

V 16°50' E

4000 Set temp 1/4 sec cor

8025 Intersect N & S line 20 lks N of cor to secs 11. 12. 13 & 14

Thence

N 89°51' W

on a true line bet secs 11 & 14 with same Va

1000 Top of ridge bn N E & S W

Descend

3800 Creek 8 lks wide 4 ins deep runs S.W.

4013 Set Quartzite 16 x 10 x 8 ins

Subdivisions

Tp 2 N R 1 E S L N

Chs.

12 ins in ground for 1/4 sec
Cor mkd 1/4 on N face and
raised a mound of stone
alongside -

8025 The Cor to secs 10. 11. 14 & 15
Land mountains
Soil 3d rate rocky
Dense oak & maple brush

North bet secs 10 & 11
V 16° 50' E

5.00 Hollow drns S.W.
2000 Top of ridge brs NE & SW
3000 Gulch drs SW
4000 Set Quartzite 13 x 11 x 9 ins
9 ins in ground for 1/4 sec
Cor mkd 1/4 on W face and
raised a mound of stone
alongside
5000 Ridge brs NE & SW
68.50 Gulch drns S.W.
8000 ~~Near~~ Top of ridge " " N.E.
Set Quartzite 16 x 10 x 6 ins
12 ins in ground for Cor to
secs 2, 3, 10, & 11 mkd with
5 notches on S and 2 on E

BOOK-A-

Tp 2 N

Chs.

edges a
of stone
Land
Soil 3
Dense

East o
bet se

000 Set te
016 Interse
lk N of

on a tr
with sa
~~S point~~
300 Ridge
Dese
008 Set Q
10 ins
Cor mk
raised
along

Subdivisions

Tp 2 N R 1 E S.L.M

Chs.

edges and raised a mound of stone alongside
Land mountains
Soil 3d rate rocky
Dense oak brush –

East on a random line bet secs 2 & 11
V 16°50' E.

000 Set temp 1/4 sec cor
016 Intersect N & S line 16 lks N of cor to secs 1.2.11. & 12
Thence
N 89°53' W
on a true line bet secs 2 & 11 with same Va
~~000 S point of ridge bn N.E.~~
300 Ridge bn SW & NE
Descend
008 Set Quartzite 14 x 12 x 6 ins 10 ins in ground for 1/4 sec cor mkd 1/4 on N face and raised a mound of stone alongside –

Subdivisions

Tp 2 N R 1 E S.L.M

Chs.

6000 Gulch drs S.W.

8016 on top of ridge N E & S W

The cor to secs 2. 3. 10 & 11

Land mountains

Soil 3d rate rocky

Dense oak & maple brush

North on a random line

bet secs 2 & 3

V. 16° 50' E

4000 Set temp 1/4 sec cor

8060 Intersect N bd of Tp 40

lks E of cor to secs 2. 3. 34 & 3

Sch by me under this Cont. Thence

S 0° 17' E

on a true line bet secs 2 &

with same Va

40.60 ~~4030~~ Set Granite 15 x 10 x 10 in

10 ins in ground for 1/4 s

cor mkd 1/4 on W face an

raised a mound of stone

alongside

5700 Gulch drs S.W.

8060 The cor to secs 2. 3. 10 & 11

S

Tp 2 N

Chs.

Land

Soil 3d

Dense

Beginn

secs 33 &

renewed

No 154.

North G

37.00 Will breast

4000 on N sl

in dens

Set Gra

10 ins in

cor mkd

raised a

alongs

~~4300~~ ~~and~~ saw M

chs. dis

4325 old car

8000 on top

Set Qu

9 ins in

Subdivisions

Tp 2 N R 1 E S L M

Chs. Land high mountains
Soil 3d rate - rocky
Dense undergrowth

Beginning at the cor to secs 33 & 34 on S Bd of Tp renewed by me under contract No 154. I run

North bet secs 33 & 34
V 16° 50' E
37.00 Mill creek 10 lks wide 12" deep ans N.W.
4000 on N slope of high ridge in dense oak brush
Set Granite 15 x 12 x 8 ins 10 ins in ground for 1/4 sec cor mkd 1/4 on W face and raised a mound of stone alongside — Lewis house 5 chs dist bro S 52° W.
4300 ~~and~~ Saw Mill br. S 45° W. 7.00 chs. distant.
4325 Old cart road N E & S W
8000 on top of ridge on E & W
Set Quartzite 14 x 9 x 8 ins 9 ins in ground for cor to

Subdivisions

Th 2 N R 1 E S L M

Chs.	
	secs 27. 28. 33 & 34 mkd with 1 notch on S and 3 on E edges and raised a mound of stone alongside
	Land mountains
	Soil 3d rate. rocky
	Dense Oak brush
	East on a random line bet secs 27 & 34
	V. 16° 50' E
4000	Set temp 1/4 sec cor
8020	Intersect N & S line 20 lks N of cor to secs 26. 27. 34 & 3
	Thence
	N 89° 51' W
	on a true line bet secs 27 & 3 with same Va
	~~Descend~~ along ridge
4010	Set Quartzite 16 x 10 x 6 in 12 ins in ground for 1/4 sec cor mkd 1/4 on N face and raised a mound of stone alongside —

S

Th 2

Chs.	
020	The cor
	Land
	Soil 3
	Dense
	North
0.00	Gulch drus
500	Top of
500	Head of
20	Ridge
	Desen
000	In dens
	Steep
	Set Gra
	9 ins in
	cor mkd
	raised a
	alongsi
500	Ravin
700	Holbro
	8 ins Dec
000	Near T
	Set Gra
	15 ins in

Subdivisions

Th 2 N R 1 E S.L.M

Chs.

020 The cor to secs 27.28.33 & 34
Land mountains
Soil 3d rate rocky
Dense brush —
Aug. 25. 86

North bet secs 27 & 28
V. 16° 50' E

10.00 Gulch drns N.E.
500 Top of ridge brs SW & NE
500 Head of Gulch drn SW
20 Ridge brs N.W.
Descend
000 In dense oak brush on
Steep slope of mt
Set Granite 14 x 10 x 6 ins
9 ins in ground for 1/4 sec
cor mkd 1/4 on W face and
raised a mound of stone
alongside —
500 Ravine drn N Easterly
700 Holbrooks Creek 10 lks. wide
8 ins deep runs Westerly
000 Near Top of ridge NE & SW
Set Granite 20 x 12 x 8 ins
15 ins in ground for cor to

Subdivisions

Tp 2 N R 1 E S.L.M

Chs. secs 21. 22. 27 & 28 mkd wit
2 notches on S and 3 on E
edges and raised a mou
of stone alongside
Land high mountain
Soil 3d rate rocky
Dense oak & maple brush

East on a random li
bet secs 22 & 27
V. 16°50' E
4000 Set temp 1/4 sec cor
8040 Intersect N & S line 17
lks N of cor to secs 22. 23. 26 & 2
Thence
N 89°53' W
on a true line bet secs 22 &
with same Va
1000 Ridge brs N & S
4020 Set Quartzite 17x11x6
13 ins in ground for 1/4 se
cor mkd 1/4 on N face un
raised a mound of stone
alongside

Tp 2 N

Chs. along
through
4500 Gulch
8040 The cor
Land
Soil
Oak &

North
V
300 Top of r
850 Ravi
2500 Top of
4000 In oak
side of
Set Q
12 ins
cor mk
raised
alongs
4300 Wards
7 ins
5300 Ravi
8000 on top

Subdivisions

Tp 2 N R 1 E S.L.M

Lks.	
	along S slope of high ridge through dense oak brush
4500	Gulch ~~bn N & S~~ drs S
8040	The cor to secs 21. 22. 27 & 28
	Land mountains
	Soil 3d rate rocky
	Oak & maple brush

North bet secs 21 & 22
V. 16°50' E

300	Top of ridge & road NE & SW
850	Ravine drs S.W.
2500	Top of ridge brs NE & SW
4000	In oak brush on steep side of ridge
	Set Quartzite 16 x 9 x 9 ins 12 ins in ground for 1/4 sec cor mkd 1/4 on W face and raised a mound of stone alongside
4300	Wards Creek 20 lks wide 7 ins deep runs SW
5300	Ravine drs S.W.
8000	on top of ridge brs NE & SW

Subdivisions

Tp 2 N R 1 E S L M

Chs.	
	Set cobblestone 12 x 10 x 8
	8 ins in ground for cor
	secs 15. 16. 21 & 22 mkd
	with 3 notches on S & E
	edges and raised a mound
	of stone alongside
	Land mountain
	Soil 3d rate rocky
	Dense undergrowth -
	East on a random line
	bet secs 15 & 22
	V. 16° 50' E
4000	Set temp 1/4 sec cor
8050	Intersect N & S line 12 lk
	N of cor to secs 14. 15. 22 & 23
	Thence
	N 89° 55' W
	on a true line bet secs 15 & 22
	with same Va
1000	Ridge brs NE & SW
3400	Quartz boulder 35 x 30 x 20 ft
3470	Creek 12 lks wide 8 ins
	deep runs S.W.

Tp 2

Chs.	
	Ascend
25	Set Qu
	13 ins in
	cor mkd
	raised a
	along si
0.00	[illegible]
050	The cor
	Land
	Soil 3
	Dense
	North
000	In Gu
	Set sa
	9 ins i
	cor mk
	raised
	along
	Ascen
000	Set Q
	15 ins
	secs 9.
	4 notch

Subdivisions

Tp 2 N R 1 E S.L.M

Ascend

Set Quartzite 17 x 11 x 7 ins
13 ins in ground for 1/4 sec
cor mkd 1/4 on N face and
raised a mound of stone
alongside

Lay 22 ft wide 6" deep in hollow runs S.W. heads N.E. about 40 chs.

The cor to secs 15. 16. 21 & 22
Land high mountain
Soil 3d rate rocky
Dense undergrowth -

North bet secs 15 & 16
V 16° 50' E

In Gulch drs S W
Set sandstone 14 x 8 x 6 ins
9 ins in ground for 1/4 sec
cor mkd 1/4 on W face and
raised a mound of stone
alongside

Ascend

Set Quartzite 20 x 14 x 9 ins
15 ins in ground for cor to
secs 9. 10. 15 & 16 mkd with
4 notches on S and 3 on E

Subdivisions

Tp 2 N R 1 E S L M

Chs.

edges and raised a mou
of stone alongside
Land mountain
Soil 3d rate rocky
Dense oak & maple brush

East on a random lin
bet secs 10 & 15
V 16°50' E
4000 Set temp. 1/4 sec cor
8020 Intersect N & S line 20 ek
N of cor to secs 10.11.14 & 15
Thence
N 89° 51 W
on a true line bet secs 10 &
with same Va
Ascend
3.00 Stake drive S.W.
2000 Top of ridge NE & SW
Descend
4010 Set Quartzite 15x10x6 in
10 ins in ground for 1/4 se
cor mkd 1/4 on N face and
raised a mound of stone
alongside —

Tp 2 N

Chs.

4500 Gulc
Ascen
8020 The co
Land
Soil
Dens

North

800 Top of
000 Dese
2800 Deep
4000 Set Q
10 ins
cor m
raised
alone
Ascen
8000 On Top
Set Q
14 ins
secs
5 not
edges

Subdivisions

Th 2 N R 1 E S.L.M.

Cha.
4500 Gulch drs SW
Ascend
8020 The Cor to secs 9.10.15 & 16 ?
Land mountain
Soil 3d rate rocky
Dense undergrowth
Aug. 26. 86

North bet secs 9 & 10
U 16°50' E
800 Top of ridge N.E. & SW
2000 Descend
2800 Deep Gulch drs SW.
4000 Set Quartzite 15x10x10 ins
10 ins in ground for 1/4 sec
Cor mkd 1/4 on W face and
raised a mound of stone
alongside
Ascend
8000 On Top of ridge NE & SW
Set Quartzite 19x12x8 ins
14 ins in ground for Cor to
secs 3.4.9 & 10 mkd with
5 notches on S and 3 on E
edges and raised a mound

Subdivisions

Th 2 N R 1 E S L M

Chs.	
	of stone alongside
	Land mountains
	Soil 3d rate rocky
	Dense Oak brush
	East on a random line
	bet secs 3 & 10
	V. 16°50' E
4000	Set temp 1/4 sec cor
8028	Intersect N & S line 18
	lks N of cor to secs 2.3.10 & 11
	Thence
	N 89°52' W
	on a true line bet secs 3 & 10
	with same Va
	Descend
2000	Junction of Gulches head
	NE & N drain S.W.
4014	on E slope of ridge br. NE & SW
	Set Granite 16×12×11 in
	12 ins in ground for 1/4 sec
	Cor mkd 1/4 on N face and
	raised a mound of stone
	alongside —

Subs. T. 2 N.

Chs.	
0.28	The cor.
	Land
	Soil
	Oak an
	North on
	bet. Se
40.00	Set temp
0.64	Int. N.
	cor. to
	Set by m
	Thence
	S.
	line b
	Descen
30.00	Gulch
40.64	Set Qu
	the gr
	mkd 1/
	a mon
0.64	The cor
	Land

Subs. T. 2 N. R. 1 E. S. L. M.

Lks.
0.28 The cor. to Secs. 3. 4. 9 & 10
Land Mountains
Soil 3rd rate rocky
Oak and Maple brush

North on a random line
bet. Secs. 3 & 4
Va. 16° 50' E
40.00 Set temp. 1/4 Sec. cor.
0.64 Int. N. Bd. of Tp. 13 lks. E of
cor. to Secs. 3. 4. 33 & 34
~~Set pyme under this contract.~~
Line
S. 0° 6' E on a true
line bet. Secs. 3 & 4
with same Va.
Descend
80.00 Gulch drns. S.W.
0.64 Set Quartzite 21"x17"x6"–16" in
the ground for 1/4 Sec. Cor.
mkd 1/4 on W. face and raised
a mound of stone alongside
0.64 The cor. to Secs. 3. 4. 9 & 10
Land Mountains

Subdivisions Tp. 2

Chs.	
	Soil 3rd rate rocky Dense undergrowth.
	Beginning at the cor. to Secs. 32 & 33 on S. Bd. of the Tp. which I found standing and properly marked corresponding with description furnished me by the U. S. Surveyor Gen. Offi. viz. Sandstone 12"x9"x8". — 7 in in the ground, with stone mound alongside. I run North on a random line bet. Secs. 32 & 33
	Va. 16° 50' E
40.00	Set temp 1/4 Sec. cor.
80.00	The cor. to Secs. 28. 29. 32 & 33 re-established by me under my Cont. No 154.
	Thence South on a true line, bet. Secs. 32 & 33 with same va.
8.50	Road bis. S.E. & N.W.

N R 1 E. S

Chs.	
27.10	Road b
29.50	Enter
36.10	Road b
40.00	Set Qu
	in grou
	mkd 1/4
	a mony
	Thos. H
	Va 16° 35
42.00	Leave
70.00	Top of
80.00	The co
	Land
	Soil
	and r
	cultiva
	East on
	bet. Se
40.00	Set tem
80.30	Int. N
	of cor. to

N R 1 E. Salt Lake Mer.

Chs.	
27.10	Road brs. S. E. & N. W.
29.50	Enter cultivated land
36.10	Road brs. E. & W.
40.00	Set Quartzite 15" x 12" x 6"-10" in ground for 1/4 Sec. Cor. nik'd 1/4 on W face and raised a mound of stone alongside Thos. Howards house brs. N 26° 35' W E 7.95 chs. dist.
42.00	Leave cult. land
70.00	Top of Ridge brs. E. & W.
80.00	The cor. to Secs. 4. 5. 32 & 33
	Land Mountains
	Soil 1st rate & 3rd rate sandy and rocky. 12.50 chs under cultivation.
	Aug. 27. 86

East on a random line bet. Secs. 28 & 33

Va. 16° 50' E.

40.00	Set temp. 1/4 Sec. Cor.
80.30	Int. N & S. line 30 lks. N of cor. to Secs. 27. 28. 33. & 34

Subdivisions Tp. 2 N. R 1 E, S

Chs.	
	Thence
	N. 89° 47' W. on a true line bet. Secs. 28 & 33 with same
20.00	Descend
40.15	in Gulch drns S.W. set Sandstone 14" x 10" x 6". Gain in the ground for 1/4 Sec. mkd 1/4 on N face and rais a mound of stone alongside
43.00	Bottom of Gulch drs. S.W. ascend
46.00	Enter Bench
60.25	Descend into Mill Creek Ca
65.50	Mill Creek 12 lks wide 6" deep
80.30	The cor. to Secs. 28. 29. 32 & 33 Land Mountains and Bench Soil 1st & 3rd rate gravelly Oak and sage brush

Note: From a point 30 chs. E of cor. to Secs. 20. 21. 28 & 29 as re-surveyed by me under Cont. No 15 I run

BOOK-A

Tp 2

Chs.	
	East or
	Cor Se
4000	Set C
2000	Inter
	Cor to S
	West o
	Secs 2
	with o
200	Road
200	Head of g
200	Gulch
4000	Set P
	15 ins
	Cor mk
	raised
	along
4130	Micw
4350	Ditch
4550	Hese
5000	End o
	Land
	Soil 2
	Oak

Subdivisions

Th 2 N R 1 E S L M

Chs. East on a random line
bet secs 21 & 28
V 16°50' E
4000 Set temp 1/4 sec cor
2000 Intersect N & S line at
Cor to secs 21. 22. 27 & 28
Thence
West on a true line bet
secs 21 & 28
with same Va
200 Road N E & S W
200 Head of gulch drs: S W
200 Gulch drs S W Enter high Bench
4000 Set Porphyry 20 x 15 x 10 ins
15 ins in ground for 1/4 sec
cor mkd 1/4 on N face and
raised a mound of stone
alongside
4130 Micu boulders
4350 Ditch drs S
4550 Descend on Bench
5000 End of new survey
Land mountain & Bench
Soil 2° & 3° rate gravelly
Oak & sage brush —

Subdivisions

Tp 2 N R 1 E S.L.M

Chs. Note -
From a point 5 chs N of the 1/4 sec cor to secs 20 & 21 as resurveyed by me under contract No 154 I run

North bet secs 20 & 21
V 16° 50' E

4500 Ascend along foot of mts
8000 Set Porphyry 15 x 12 x 8 in 10 ins in ground for cor to secs 16. 17. 20 & 21 mkd with 3 notches on S and 4 on E edges and raised a mound of stone alongside -
Land high Bench
Soil 2d rate Gravelly
Sage & oak brush -

East on a random line bet secs 16 & 21
V 16° 50' E

4000 Set temp 1/4 sec cor

BOOK-A

Subs. Tp. 2

Chs.
80.20 Int. Ng
to Secs. 1
Thence
on a tru

20.00 Gulch a
30.00 Enter
40.10 Set C
in grou
1/4 on N
mound
43.60 Descen
80.20 The co
Land
Soil
Sage a

West
bet. S

20.00 pt at E
by me
Then
Each
17 & 2

Subs. Tp. 2 N. R 1 E. S. L. M.

Chs.	
80.20	Int. N & S. line 10 lks. N of cor. to Secs. 15. 16. 21, & 22
	Thence N. 89° 56' W
	on a true line bet. Secs. 16 & 21 with same va.
20.00	Gulch drns. S.W.
30.00	Enter high bench
40.10	Set Quartzite 15" x 12" x 6"–10" in ground for 1/4 Sec. cor. mkd 1/4 on N face and raised a mound of stone alongside.
43.60	Descend
80.20	The cor. to Secs. 16. 17. 20 & 21
	Land Mtns and bench
	Soil 2nd & 3rd rate Gravelly
	Sage and oak brush

	West on a random line bet. Secs. 17 & 20
	Va. 16° 50' E.
20.00	pt at end of ~~m~~ - survey est. by me under my Cont. No 154
	Thence
	East on a true line, bet Secs 17 & 20.

Suls. T. 2 N. R 1 E. S. L. M.

Chs.	
	with same va.
15.00	Gulch drus. S.W.
20.00	The cor to Secs. 16. 17. 20 & 21
	Land high Bench
	Soil 2nd rate Gravelly
	Oak and Sage brush
	North bet. Secs. 16 & 17
	Va 16°50' E.
5.00	Gulch drus S.W.
9.00	Ascend to high Bench
30.00	Gulch drs. S.W.
40.00	Set Quartzite 15"x12"x8". 10 in the ground for 1/4 Sec. mk'd 1/4 on W face and raised a mound of stone alongside
60.30	Ridge bns. N.E. & S.W.
80.00	Set Quartzite 20"x14"x7" 15" in ground for cor. to Secs. 8. 9. 16 & 17 mk'd with 4 notches on S. & E Edges and raised a mound of stone alongside

BOOK-A

Tp 2

Chs.

Land
Soil 2
Sage

East
bet sec

000 Set te
025 Interse
N of cor

on a tru
with sa
000 Top of h
013 In G
Set Q
15 ins
cor mk
raised
along
Ascen
300 Top of
025 The co

Subdivisions

Tp 2 N R 1 E S L M

Lhs.

Land mts and bench
Soil 2d & 3d rate Gravelly
Sage and oak brush —
Aug. 28. 86

East on a random line
bet secs 9 & 16
V 16° 50' E

4000 Set temp 1/4 sec cor
5025 Intersect N & S line 25 lks
N of cor to secs 9. 10. 15 & 16
Thence
N 89° 49' W
on a true line bet secs 9 & 16
with same Va
4000 Top of high ridge bn NE & SW
4013 In Gulch drs S.W.
Set Quartzite 20 x 14 x 8 ins
15 ins in ground for 1/4 sec
cor mkd 1/4 on N face and
raised a mound of stone
alongside —
Ascend
6300 Top of high ridge NE & S.W.
8025 The cor to secs 8. 9. 16 & 17

Subdivisions

Th 2 N R 1 E S & M

Chs.

Land mountain
Soil 3d rate rocky
Dense oak & maple brus

Note

From a point 24.90 ch
E of Cor to secs 7. 8. 17 & 18 as
resurveyed by me under
contract No 154 I run

East on a random line
bet secs 8 & 17
N. 16° 50' E
4000 Set temp 1/4 sec cor
8020 Intersect N & S line 15
lks N of cor to secs 8. 9. 16 & 17
Thence
N 89° 54' W
on a true line bet secs 8 &
with same Va
2700 ~~Creek~~ Gulch on S.W.
4010 Set Quartzite 16 x 14 x qu
12 ins in ground for 1/4 sec
cor mkd 1/4 on N face

Th 2

Chs.

and r
Alone a
5530 End o
Land
Soil
Oak

Return
8. 9. 16

North

1900 Wash
4000 Set
15 ins
cor mk
raised
along
4500 Top of
8000 Set
10 ins
secs 4
notch
edges

Subdivisions
Tp 2 N R 1 E S.L.M

Plus.
and raised a mound of
stone alongside -
5530 End of new survey
Land mts and brush
Soil 2d & 3d rate Gravelly
Oak and maple brush

Return to the cor to secs
8. 9. 16 & 17 Thence

North bet secs 8 & 9
W 16° 50' E
1900 Wash Drs SW
4000 Set Quartzite 20 x 14 x 6 ins
15 ins in ground for 1/4 sec
cor mkd 1/4 on W face and
raised a mound of stone
alongside
4500 Top of ridge Drs E & S.W.
8000 Set Quartzite 15 x 12 x 7 ins
10 ins in ground for cor to
secs 4. 5. 8 & 9 mkd with 5
notches on S and 4 on E
edges and raised a

Subdivisions

Th 2 N R 1 E S L M

Chs.

mound of stone alongside
Land high mountain
Soil 3d rate rocky
Dense Oak & Wild rose

East on a random line
bet secs 4 & 9
V 16°50' E
4000 Set temp 1/4 sec cor
8030 Intersect N & S line 7 lks
N of cor to secs 3.4.9 & 10
Thence
N 89°57' W
on a true line bet secs 4 & 9
with same Va
Desend
4015 Set Quartzite 17x10x9 in
13 ins in ground for 1/4 sec
cor mkd 1/4 on N face and
raised a mound of stone
alongside
8030 The cor to secs 4.5.8 & 9
Land high mts
Soil 3d rate rocky
Dense oak brush

Aug. 30

Th 2

Chs. Note
From a
of cor to s
resurve
contract

East o
bet sec

4000 Set te
032 Inter
lks N of

T
on a tr
with s
4016 In d
Set Q
10 ins i
cor mk
raised
along
Desen
5000 Gul

Subdivisions
Th 2 N R 1 E S L M

Chs. **Note**

From a point 18.40 chs E of cor to secs 5.6.7 & 8 as resurveyed by me under contract No 154 I run

East on a random line bet secs 5 & 8
V 16° 50' E

4000 Set temp 1/4 sec cor
032 Intersect N & S line 14 lks N of cor to secs 4.5.8 & 9
Thence
N 89° 54' W
on a true line bet secs 5 & 8 with same Va

4016 In dense oak brush
Set Quartzite 15 x 12 x 8 ins 10 ins in ground for 1/4 sec cor mkd 1/4 on N face and raised a mound of stone alongside
Desend

5000 Gulch Drs S.W.

Subdivisions

Tp 2 N R 1 E S L M

Chs.
6192 End of new survey
Land mountains
Soil 3d rate rocky
Dense Oak brush

Return to the cor to secs
4, 5, 8 & 9 Thence

North on a random line
bet secs 4 & 5
V 16°50' E
4000 Set temp 1/4 sec cor
8060 Intersect N Bd of Tp 16 ch
E of cor to secs 4 & 5 32 o
Thence
S 0°07' E
on a true line bet secs 4 &
with same Va
4060 Set Sandstone 17 x 10 x 8 in
14 ins in ground for 1/4 sec
cor mkd 1/4 on W face and
raised a mound of stone
alongside –
6500 Gulch Dr S.W.

BOOK-A

Subd. Tp. 2 N.
Chs.
0.60 The co
Land
Soil
Dense

Beginn
3/4 32 o
I found
properly
with d
by the
viz. Sa
above
I furth
a stone
I run
North
bet. S

25.00 Pt. at
establi
Cont.
South
Sres.

Subs. Tp. 2 N. R 1 E. S. L. M.

Chs.
0.60 The cor. to Secs. 4. 5. 8 & 9
Land mountains
Soil 3rd rate - rocky
Dense Oak brush.

Beginning at the cor. to Secs. 31 & 32 on S. Bd of Tp. which I found standing in the ground properly mkd and corresponding with description furnished me by the U. S. Sur. Gen. Office viz. Sandstone 4" X 12" X 8" above ground and which I further perpetuated by raising a stone mound alongside I run

North on a random line bet. Secs. 31 & 32

Va 16° 50' E.

25.00 Pt. at end of re-survey established by me under Cont. No 154 Thence South on true line bet. Secs. 31 & 32

Subs. T. 2 N. R 1 E. S. L. M.

Chs.	
	with same va.
.50	Road bro N.E. & S.W.
10.30	Leave brush, Enter cult. land
18.50	" cult. land
20.87	Gulch drns. W
25.00	The cor. to Secs. 5. 6. 31 & 32
	Land Bench
	Soil 1st rate sandy
	8.20 chs. under cult.

From the cor. to Secs. 5. 6. 31 & 32 on the N. Bd. of the Tp. which I found standing and which agrees with the des. furnished me by the U. Surv. Gen. Office Viz: a Gneiss rock 6"x12"x5" above ground marked with 1 notch on W and 5 on E edges, & further perpetuated said cor. by raising a stone mound alongside, Thence South on a random line bet. Secs. 5 & 6

Va 16° 50' E

BOOK-A-

Subs. Tp. 2 N

Chs.	
0.65	To pt. a
	establish
	Contrac
	North
	bet S
2.50	Hollow
20.65	The c
	& 32.
	Land
	Soil
	Dense

Subs. Tp. 2 N. R 1 E S.L.M.

0.65 To pt. at end of re-survey established by me under Contract No 154. Thence North on true line bet Secs. 5 & 6 with same va

2.50 Hollow drns. N.E.

0.65 The cor to Secs. 5. 6. 31 & 32.

Land high Bench
Soil 2nd rate. rocky
Dense oak brush

Aug. 31st 86.

General Description
The land embraced in
the additional survey of
this Tp. consists mostly
of very high broken mtns
thickly covered with Oak
Maple, Larab and other brus
and is entirely unfit for
cultivation on account of
the rough character of the
Mtns. and the high Altitu
The following named sett
have D.E. in this Tp. the
same are mostly situated
on high Benches.
D.E. 1360. Israel Barlow
N.E4 of NE4 Sec. 32
D.E. 870 Isaac Johnson
NE4 of NE4 Sec. 20
D.E. 712 Aaron Smethurst
SE4 NW4 & NE4 SW4
of Sec. 28
D.E. 705 Osmond B. Shaw
S2 of S.W4 Sec 28

D.E. 568 C
of S.W
D.E. 301
Sec.
D.E. 246
NW4
D.E. 164
D.E. 7
of Se

D.E. 268 W. Williams S.E.¼ of S.W.¼ Sec. 8

D.E. 301 J. Rigby N.E.¼ of N.E.¼ Sec. 16.

D.E. 246 H. Barlow N.E.¼ of N.W.¼ Sec. 28

D.E. 164 B. Kirkham S.E.¼ of N.E.¼ Sec 20

D.E. 7 B. Robson W.½ S.W.¼ of Sec. 32

Chas. E. Salomon
U. S. Dep. Surveyor

BOOK-A

U. S. SURVI

Salt Lake

The fore

Subdi

Township No. 2

Salt Lake

Executed by (

U.

Under Contract N

day of Jun

examined, the ne

made, the said fi

cribe, are hereby

El

BOOK-A-218

U. S. SURVEYOR GENERAL'S OFFICE,

Salt Lake City, Utah, Oct 31st *1891*

The foregoing field notes of the survey of the Subdivision Lines

Township No. 2 S. *Range No.* 1 E.

Salt Lake Base and Meridian, Utah,

Executed by Otto E. Salomon

U. S. Deputy Surveyor,

Under Contract No. 155 *of the* 28th *day of* June *1886,* in the month of Aug. 1886 *having been critically examined, the necessary corrections and explanations made, the said field notes, and the surveys they describe, are hereby approved.*

Ellsworth Daggett

U. S. Surveyor General for Utah.

BOOK-A-21

REPORT:

Filed Novem

Examined by John

Transcribed by Jo

Compared by

FIE

OF THE

Township No.

Range No. 1

SALT L

U

U

Under his C

Dated Ju

Survey comme

Survey comple

BOOK-A-218 527

8

T.S.M.
H.R.M.A.

REPORT:

Filed November 22nd 1887.

Examined by John H Campes

Transcribed by John R Bowman

Compared by H R M Atkinson & K Bowman

FIELD NOTES

OF THE Re SURVEY OF THE

East Boundary

OF

Township No. 3 N

Range No. 1 E

OF THE

SALT LAKE MERIDIAN

IN

UTAH TERRITORY,

AS SURVEYED BY

Otto E Salomon

U. S. Deputy Surveyor,

Under his Contract No. 154

Dated June 28th 1886

Survey commenced Sept. 1st 1886

Survey completed " " 1886

" m 40 chs 00 lks

NAMES AND DUTIES OF ASSISTANTS.

Regis	Compassman
Reginald S Casey	Chainman
William Riggs	Chainman
Henry C Keebel	Chainman
Joseph B Gyle	Chainman
Emile Thomas	Axeman
	Axeman
	Flagman

Resurvey.

East Boundary T3N. R1E. S.L.M.

Chains.

Survey commenced
September 1st '86
With a Gurley Transit
examined & approved by the
U.S. Surveyor General's Office

From the 1/4 sec cor bet
secs 1 & 6 Tp 3 N Rs 1 & 2 E
which is a sandstone
12"x10"x6" firmly set and
properly marked & which
I renew by raising a
mound of stone alongside
I run
North on a random
line bet secs 1 & 6
Var 16° 50' E
0.00 Intersect N Bdy of Tp at
Cor to Tps 3 & 4 N Rs 1 & 2 E
which is a boulder 15"x10"x8"
properly marked with
mound of stone alongside
thence
South on a true
line

Resurvey E. Bound T. 3 N. R. 1 E. S. L. M

Chains	
	with same Va
5.00	Descend
12.00	Gulch dis E
22.00	Ridge bears E & W
35.00	Creek 2 lks wide in gulch dis E
40.00	the 1/4 sec cor bet secs 1 & 6 Tp 3 N Rs 1 & 2 E.

Land Mountains
Soil 3d rate rocky
Dense, oak Maple
& sage

Sept 1st 8

General Description

For General Description see Subdivisions of this township

Otto E Salomon
U. S. Dep Surveyor

BOOK-A-2

U. S. SURVEYOR

Salt Lake Ci

The foregoing

East

Township No. 3

Executed by

Under Contract

day of Ju

September

examined, the ne

tions made, the

they describe are

El

U. S. SURVEYOR GENERAL'S OFFICE,

Salt Lake City, Utah, Oct 31st 1891

The foregoing field notes of the resurvey of the East Boundary Township No. 3 S. Range No. 1 E. Executed by Otto E. Salomon Under Contract No. 154 of the 28th day of June 1886, in the month of September 1886, having been critically examined, the necessary corrections and explanations made, the said field notes, and the surveys they describe are hereby approved.

Ellsworth Daggett

U. S. Surveyor General for Utah.

BOOK-A-21

REPORT:

Filed Hov

Examined by John

Transcribed by Jen

Compared by HRM

FIEL

OF THE Re S

Se

Township No. 3

Range No. 1.

SALT LA

UTA

Otto

U. S

Under his Con

Dated Ju

Survey commen

Survey complete

✓ ✓/m 40

BOOK-A-218 533

REPORT: 8 T.S.M. H.R.M.A.

Filed November 22nd, 1887.

Examined by John H. Campe

Transcribed by Jennie V Bowman

Compared by H R M Atkinson & K Bowman

FIELD NOTES

OF THE Re SURVEY OF THE

Subdivisions

OF

Township No. 3 N

Range No. 1 E

OF THE

SALT LAKE MERIDIAN

IN

UTAH TERRITORY,

AS SURVEYED BY

Otto E Salomon

U. S. Deputy Surveyor,

Under his Contract No. 154

Dated June 28th 1886

Survey commenced Sept 4th 1886

Survey completed Sept. 4th 1886

✓ ✓ 1 m 40 chs " lks

NAMES AND DUTIES OF ASSISTANTS.

	Compassman
Reginald S Casey	Chainman
William Riggs	Chainman
Henry C Riesel	Chainman
Joseph B Gyle	Chainman
Emile Thomas	Axeman
	Axeman
	Flagman

Re-sur
Tp. 3 N

Chains Survey
Sep
With a
examined
U. S. Su

From th
29 & 30
and which
descripte
the U. S
Office
5" X 12" X
properly
I re-m
mound
I run
North

Steed
4.50 Creek
runs
6.70 Mount
18.00 Ascen
40.00 End of

Re-Survey Subdivisions
Tp. 3 N. R. 1 E. S. L. M.

Chains

Survey Commenced
September 4th 86
With a Gurley Transit
examined and approved by the
U. S. Surveyor Genl. Office.-

From the cor. to Secs. 19 & 20
29 & 30 which I found standing
and which corresponds with the
description furnished me by
the U. S. Surveyor Generals
Office Viz: A Boulder
5"x12"x6" above ground
properly marked, and which
I re-new by raising a
mound of stone alongside
I run

North bet Secs. 19 & 20
Va. 16° 50' E.

Steel
4.50 Creek 10 lks. wide 4 in deep
runs W.
6.70 Mountain Road E & W
18.00 Ascend
40.00 End of re-survey

Subdivisions Tp. 3 N R 1 E

Chains. Found old 1/4 Sec. cor. in place Viz a stationary Rock 3 ft. by 2 ft. above ground in order to perpetuate the cor ~~same~~ I re-mark same and raise a mound of stone alongside for re established 1/4 Sec. cor.
Land High Bench & Mountain
Soil 3rd rate rocky
Sage and Oak boush

From the cor to Secs. 13. 18. 19 & 24 on the W. Bd. of the Tp. which I found standing and which agrees with the description furnished me by the U. S. Surveyor Generals Office Viz.
a Granite 8" x 10" & 7" above ground properly marked and which I re-new by re-marking same, with

Salt Lake

Chs. 3 notch
and r
mound
I re
East o
line b

4.25 Farmi
2 ft. d
Enter
7.08 Spring
deep
11.38 Fence
18.00 Jesse
S. 87
18.56 Fence
19.47 Tel.
19.77 Road
20.02 Fence
20.50 Elect
N. 22
22.70 Midde
24.28 Picke
25.00 Robert

Salt Lake Meridian

Chs. 3 notches on N & S. Edges, and raising a stone mound alongside,
I run
East on a true re-survey line bet. Secs. 18 & 19
Va. 16° 50' E.

4.25 Farmington Cr. 20 lks. wide 2 ft. deep rns. South.
Enter Millers Grove

7.08 Spring branch 3 lks. wide 6 in deep rns S.

11.38 Fence N & S. Leave grove.

18.00 Jesse Smiths House brs. S. 87 lks.

18.56 Fence brs N & S.

19.47 Tel. wire brs. N & S.

19.77 Road N & S.

20.02 Fence —

20.50 Electa Williams House brs. N. 22 lks.

22.70 Middle old water sec.

24.28 Picket fence N & S.

25.00 Robert Thomas house brs S.

BOOK-A

Subdivi

Chs	
	1.32 ch
28.30	creek
28.80	Road
29.06	Fence
29.75	Mill Ro
31.50	Fence
32.00	L. Rob
35.50	Fenc
35.75	Water
37.04	Fence
40.00	Found
	Set Qu
	in grou
	marked
	raised
	alongs
	End
	Land
	Soil
	All m

Re-survey
Subdivisions Tp. 3 N R 1 E.

Chs
1.32 chains
8.30 creek 5 lks. wide 4" deep runs S.
8.80 Road N & S.
9.06 Fence N & S.
9.75 Mill Race runs S.
31.50 Fence N & S.
32.00 L. Robinsons house bro. S. 12 lks.
35.50 Fence bro N & S.
35.75 Water ditch drains S.
37.04 Fence N & S.
40.00 Found no trace of old cor
Set Quartzite 16 X 12 X 7 ins. 12 ins
in ground for 1/4 Sec. Cor.
marked 1/4 on N face, and
raised a mound of stones
alongside.
End of re-survey
Land Bottom and Bench
Soil 1st rate loam
All under cultivation.

of the Salt Lake Meridian

Chs. From the cor. to Secs. 7. 12. 13 & 18 on the W. Bd. of the T. which I found standing and which corresponds with the description furnished me by the U.S. Surveyor Generals Office Viz:
Lime stone 22 x 9 x 7 in. and which I re-new by re-marking same, with 4 notches on S and 2 on N edges, and raised a stone mound alongside
I run
East on a true re-survey line bet. Secs. 7 & 18
Va. 16° 50'

6.28 Ditch drains N
11.20 ~~Ditch~~ " S. W
40.00 on W. slope of mountain Found no trace of old cor. set Quartzite 17 x 14 x 8 in. 13 in. in ground for 1/4 sec. cor. marked 1/4 on N face and raised

BOOK-A-

R

Subdivisio

a mon
End
Lan
Soil

Re-survey
Subdivisions Tp. 3 N R 1 E

a mound of stone alongside
End. of re-survey
Land Level & Mountain
Soil 2nd rate gravelly
Sept. ~~[illegible]~~ 86

General Description

The land embraced in the re-survey of this Tp. is rich bottom and bench land mostly under cultivation. It is productive of all kinds of grain and grasses and the abundance of fruit of all description.—

Farmington the County seat of Davis Co. is situated in Sec. 18 & 19 and is a thriving settlement.—

Otto Eskelsonn
U. S. Dep. Surveyor

BOOK-A-2

U. S. SURVEYOR

Salt Lake Cit

The foregoing

Sul

Township No. 3

Executed by C

Under Contract N

day of Jun

Sept.

examined, the ne

tions made, the

they describe are

El

BOOK-A-218

U. S. SURVEYOR GENERAL'S OFFICE,

Salt Lake City, Utah, Oct 31st *1891.*

The foregoing field notes of the Re *survey of the*

Subdivisions

Township No. 3 N *Range No.* 1 E

Executed by Otis E Salomon

Under Contract No. 154 *of the* 28th

day of June *1886, in the month of*

Sept. *1886, having been critically*

examined, the necessary corrections and explanations made, the said field notes, and the surveys they describe are hereby approved.

Ellsworth Daggett

U. S. Surveyor General for Utah.

BOOK-A-21

REPORT :

Filed 12 a.m.

Examined by John

Transcribed by Joh

Compared by H R M

FIE

OF THE

Salt L

Township No. 3

Range No. 1 E

SALT L

U

Otto E

U.

Under his C

Dated Jun

Survey commen

Survey complet

1/m

BOOK-A-218

545

T.S.M.
H.R.M.A.

REPORT: 8

Filed 12 a.m. Nov 22 1887

Examined by John H. Campbell

Transcribed by John R. Bowman

Compared by H.R.M. Atkinson & K. Bowman

FIELD NOTES

OF THE SURVEY OF THE

Salt Lake Meridian

OF

Township No. 3 N.

Range No. 1 E

OF THE

SALT LAKE MERIDIAN

IN

UTAH TERRITORY,

AS SURVEYED BY

Otto E. Salomon

U. S. Deputy Surveyor,

Under his Contract No. 155

Dated June 28th 1886

Survey commenced Sept. 1st 1886

Survey completed " " 1886

1/m " chs " lks

	Compassman
Reginald S Casey	Chainman.
William Riggs	Chainman.
Henry C Riesel	Chainman.
Joseph B Gyle	Chainman.
Emile Thomas	Axeman.
	Axeman.
	Flagman.

BOOK-A-2

BOOK-A-218

NTS.

passman

nman.

nman.

nman.

nman.

an.

an.

nan.

Salt Lake Meridian

Tp 3. N. R. 1. E S. L. M

Survey commenced Sept. 1st 1886 with a Gurley Transit examined and approved by the U. S. Sur Generals office.

Beginning at the cor to secs 1. 6. 7 & 12 on the S. L. Meridian which I found standing and properly marked and which corresponds with the description furnished me by the U. S. Surveyor Generals office Viz a Gneiss rock 27 x 11 x 6 in in mound of rocks and which I renewed by setting the same 20 ins in the ground and raising a mound of stones alongside.

I run

BOOK-A-21

Salt

Chs	
	North
	bet se
5.00	Wash
9.00	Ridge
8.00	Gulch
2.50	Ridge
40.00	Set G
	10 ins
	sec cor
	and r
	stones
42.00	Gulch
45.00	Ridge
50.00	Gulc
55.00	Ridge
65.00	Botto
80.00	Found
	set
	in the
	Tps. 3
	mark
	U. S.

Salt Lake Meridian

Chs. North on a true line
bet secs 1 & 6
W. 16°50' E

5.00 Wash drains W
9.00 Ridge brs E & W
18.00 Gulch drains W
22.50 Ridge brs E & W
40.00 Set Granite 15 x 12 x 9 ins
10 ins in ground for 1/4
sec cor mkd 1/4 on W face
and raised a mound of
stones alongside
42.00 Gulch drains W
45.00 Ridge brs E & W
50.00 Gulch drains W
55.00 Ridge brs E & W
65.00 Bottom of Canon brs W
80.00 Found no trace of old cor
Set Granite 17"x12"x10" - 12 ins.
in the ground for cor to
Tps. 3 & 4 N, R. 1 E & 1 W.
marked with 6 notches on
N. S. E & W Edges, and

raised a mound of
stone alongside.
Land Mountainous
Soil 3rd rate - rocky
Oak and Maple brush.
Sept 1st

For Gen. Des. see
end of subdivision notes
of this Twp.
Otis E. Salomon
U. S. Dep. Surveyor

BOOK-A-2

U. S. SURVEYOR

Salt Lake C

The foregoing

Salt

Township No.

Executed by

Under Contract

day of Jun

Sep

examined, the n

tions made, the

they describe an

El

U. S. SURVEYOR GENERAL'S OFFICE,

Salt Lake City, Utah, Oct 31st 1891

The foregoing field notes of the survey of the Salt Lake Meridian

Township No. 3 N *Range No.* 1 E

Executed by Otto E Salomon

Under Contract No. 155 *of the* 28th

day of June 1886, *in the month of*

Sept 1886, *having been critically examined, the necessary corrections and explanations made, the said field notes, and the surveys they describe are hereby approved.*

Ellsworth Daggett

U. S. Surveyor General for Utah.

552

BOOK-A-21

REPORT:

Filed Gover

Examined by John

Transcribed by Moo

Compared by William

FIE

OF THE S

East & We

Township No. 3

Range No. 1

SALT L

UT

Ott

U.

Under his Co

Dated Ja

Survey commen

Survey complete

E. B. 5 m

N. 6 –

Total 11 –

BOOK-A-218

REPORT:

Filed November 22nd, 1887.

Examined by John H. Caufe.

Transcribed by Mary June Woodward

Compared by William J. Burns & Mary June Woodward.

FIELD NOTES

OF THE SURVEY OF THE

East & North Boundary

OF

Township No. 3 N.

Range No. 1 E.

OF THE

SALT LAKE MERIDIAN

IN

UTAH TERRITORY,

AS SURVEYED BY

Otto E. Salomon

U. S. Deputy Surveyor,

Under his Contract No. 155

Dated June 28th 1886

Survey commenced Sept. 1st 1886

Survey completed " 3rd 1886

E. B. 5 m. 40 ch. " lks. ✓

N. " 6 — " — 80 " ✓ ✓

Total ✓ 11 — 40 — 80 " ✓

NAMES AND DUTIES OF ASSISTANTS.

	Compassman
Reginald S Casey	Chainman
William Riggs	Chainman
Henry Cheesel	Chainman
Joseph B Gyle	Chainman
Emile Thomas	Axeman
	Axeman
	Flagman

N.B. N.B. line of secs 4 & 5 omitted

28·12·88

BOOK-A-21

East Bonna

Chains Survey
with a
examin
the U.
Offic

On the
I took
Polaris
Instru
the M
and d
the l
Befor
survey
meth
establ
and f

From
N.R. 19
me
I run
rand

East Boundary Tp. 39 N. R. 1 E.

Chains Survey commenced Sept. 1st 86
with a Gurley Transit
examined and approved by
the U. S. Surveyor Gen.
Office.

On the night of Aug 31st
I took an observation on
Polaris in accordance with
Instructions contained in
the Manual of Survey,
and drove picketts on
the line thus established
Before commencing this
survey I test my instru-
ment on the line
established last night
and find it correct.

From the cor. to Tps. 29 3
N. R. 1 & 2 E. established by
me under this Contract
I run North on a
random line but said

Tps. setting temp 1/2 mile and mile cors. at each 40 and 80 chs. and at 5 miles 40 chs and 80 lks. I found the 1/4 Sec. cor bet. Secs. 1 & 6. I therefore adjust my chain and return to the cor to Tps. 2 & 3 N. R. 1 & 2 E and run thence

North bet. Secs. 31 & 36.
Va. 16° 50' E.

35.00 Descend into Basin, Enter Pi
40.00 In Pine hollow Set porphyry 14 X 12 X 10 in. 9 in. in the ground for 1/4 Sec. cor. marked 1/4 on W face, from which a pine 12" dia brs. N. 12° E. 1.50 chs dist
a Pine 6 in dia brs. S. 45° W. 50 lks dist, Both marked 1/4 S. B. T.
51.50 Creek 6 lks wide 3" deep rus S E
70.00 Top of ~~Divide~~ water shed bet Farmington & Weber brs N. E and S. W.

R. 1 E.

0.00 E. end of
Quartz
in grou
25. 30. 31
notch o
and ra
alongsi
Lan
Soil
Dense o

North
E. Bd.

Along
7.00 Leave
18.00 Top of
40.00 In C
Cobble
in gr
mark
raised

R. 1 E. Salt Lake Mer

0.00 E. end of Farmington flat set Quartzite 14 x 8 x 6 ins. 9 ins. in ground for cor. to Secs. 25. 30. 31 & 36. marked with 1 notch on S and 5 on N edges and raised a mound of stones alongside.

Land Mountains
Soil 3rd rate rocky
Brush oak and larub brush.

North bet. Secs. 25 & 30 on E. Bd. of Tp.
Va. 16° 50' E
Along East edge of flat
7.00 Leave flat Ascend
18.00 Top of watershed brs. N.W. & S.E.
40.00 In Quakenasp grove set Cobble stone 15 x 11 x 9 ins. 10 ins in ground for 1/4 Sec. Cor. marked 1/4 on W face and raised a mound of stones alongside

East Boundary Tp. 3 N

chains

63.50 Creek 10 lks. wide 4" deep run

67.50 Mountain Mahogany peak bears N.E. & S.W.

80.00 In Gulch drains S.E. set Cobble stone 12 x 8 x 4 ins. 8 ins. in ground for cor. to Secs. 19. 24. 25 & 30 marked with 2 notches on S and 4 on N edge and raised a mound of stones alongside.

Land Mountains

Soil 3rd rate rocky

Prune oak brush, black willow and wild rose

North bet. Secs. 19 & 24 on E. Bd. of Tp

Va. 16° 50' E

Ascend

25.00 Top of ridge brs. N.W. & S.E.

40.00 Set Sandstone 30 x 15 x 15 ins

R. 1 E. Salt Lake Mer.

Dno ins. 22" in the ground, for
1/4 Sec. Cor. marked 1/4 on
W face and raised a mound
of stones alongside
76.00 Deep creek 10 lks. wide 6 ins.
deep runs S.E. in broad gulch
Road Cros. N.W. & S.E.
50.00 Set Boulder 21 x 14 x 10 ins.
15 ins. in the ground, for
cor. to Secs. 13. 18. 19 & 24
marked with 3 notches on S & N
edges, and raised a mound
of stones alongside.
Land Mountains
Soil 3rd rate - rocky
Druse brush. ——

North bet. Secs. 13 & 18
on E. Bd. of Tp.
Va. 16° 50' E
30.00 Top of Ridge Cros. E & W
40.00 On N. Slope of ridge set

East Boundary Tp. 3 North

chains Porphyry 12 x 10 x 6 in. 8 in.
in ground for 1/4 Sec. c
marked 1/4 on W face, and
raised a mound of stones
alongside
65.00 Gulch leads W. down E.
80.00 Set Quartzite 20" x 16" x 10". 15
in ground for cor. to Secs.
7, 12, 13 & 18, marked with
4 notches on S and 2 on N
edges and raised a mound
of stones alongside
Land Mountains
Soil 3rd rate. rocky
Dense oak and Lamb brush
Black willows and wild rose.

North bet. Secs. 7 & 12 on
E. Bdy of Tp.
Va. 16°50' E
30.00 Top of Ridge bro. E & W
40.00 Set Quartzite 14" x 10" x 8" 9"

East Boundary Tp. 3 North

Chains in ground for 1/4 Sec. Cor. marked 1/4 on W face and raised a mound of stones alongside.

50.00 Gulch drains E.

70.00 Top of Ridge bears E & W

80.00 Set Granite 18 x 14 x 9 ins. 13" in the ground for cor. to Secs. 1. 6. 7 & 12 marked with 5 notches on S and 1 on N edges and raised a mound of stones alongside

Land Mountains

Soil 3rd rate rocky

Druse undergrowth oak, maple and scrub brush

North bet. Secs. 1 & 6 on E. Bdy of Tp. Va. 16° 50' E

10.00 Gulch drns. S. E.

30.00 Top of Ridge bears E & W

E. Bd. Tp. 3 N. R 1 E. Salt Lake M

chains

40.00 The 1/4 Sec. cor. to Secs. 1 & 6
Land Mountains
Soil 3rd rate ~ rocky
Dense oak, maple and
Larub brush
Sept. 2nd '86

North Bd. Tp.

From
R 1 E a
ly me
I r
East ou
Said Tp
and m
80 chis
80 lks
the Tp.
Tps. 3 &
is a
marked
along s
The
c
line

30.00 Ridge
40.00 Set
13" in
cor.
and r
along

North Bd. Tp. 3N. R1 E. Salt Lake Mer

From the cor. to Tps. 3 & 4 N R1 E and 1 W re-established by me under Contract No 154

I run

East on a random line bet. said Tps. setting temp 1/2 mile and mile cors. at each 40 and 80 chns. and at 6 miles and 80 lks I intersect the E. Bd of the Tp. 46 lks. S. of the cor. to Tps. 3 & 4 N. R 1 & 2 E, which is a Boulder 15"x10"x8" properly marked, with mound of stone alongside

Thence I run

S 89° 57' W on a true line bet. Secs. 1 & 36

Va. 16° 50' E

30.00 Ridge brs. N.W. & S.E.

40.00 Set Quartzite 17"x12"x8" 13" in the ground for 1/4 Sec. cor, marked 1/4 on N face and raised a mound of stone alongside

North Bd. Tp. 3 N. R. 1 E. S.L. M.

Chns.
50.00 Gulch drns. S.E.
80.00 On top of Ridge brs. N & S
set Sandstone 15"x12"x10" –
10" in ground for cor. to Secs.
1. 2. 35 & 36, marked with
5 notches on W and 1 on E
Edges and raised a mound
of stones alongside.
Land foot hills & mountains
Soil 2nd & 3rd rate gravelly &
rocky
Scattering Cottonwood and Maple
timber.

Thence S 89°57' W
on a true line bet. Secs.
2 & 35 on N. Bd. of Tp.
Var. 16°50' E

Descend
40.00 On E. side of Gulch drns. N
set Quartzite 13 x 10 x 6 ins

North Bd. Tp. 3N R1E. S.L. Mer

Chns. 9" in ground for 1/4 Sec. Cor. marked 1/4 on N face and raised a mound of stones alongside.
40.05 Bottom of Gulch drns. N.E.
55.00 Ascend Ridge brs. N.E. & S.W.
70.00 Gulch drns. N
80.00 Set Boulder 16"x10"x8'. 12" in ground for cor. to Secs. 2. 3. 34 and 35, marked with 4 notches on W and 2 on E Edges and raised a mound of stones alongside.
Land Mountains
Soil 3rd rate rocky
Dense oak brush and scattering Quakingasp timber

S. 89°57' W on a true line bet. Secs. 3 & 34 on N. Boundary of Tp.
Va. 16°50' E.

Ascend

North Bd. Tp. 3 N R 1 E. S. L. M

chns	
10.00	Ridge brs. N & S.
40.00	On top of Ridge brs. N. and S.E. Set porphyry 1 10 x 7 ins. 9 ins. in ground for 1/4 Sec. Cor. marked 1 on N face and raised a mound of stones alongside
65.00	Bottom of Gulch drns. S. W
80.00	Set Sandstone 17 x 13 x 9 13 ins. in ground for co to Secs. 3.4. 33 & 34 mar with 3 notches on E and 3 on W edges. and raised a mound of stones along

Land Mountains

Soil 3rd rate - roc some bottomwood timber an dense larub brush

S. 89° 57' W on a true li bet. Secs. 4 & 33 on N. Bd of Tp.

North Bdy of

chns	
3.00	Top of
40.00	Set S in in cor. m and ra along
45.00	Gul
80.00	Set 12" in Secs. with 2 on mom Lan S oak

S 8 line N, Bdy

BOOK-A-218

North Bdy of Tp. 3 N R 1 E. S.L. Mer

Chus Va. 16°50' E

3.00 Top of Ridge bro. W.E. & S.W.

40.00 Set Granite 18x12x7. 13 in. in ground for 1/4 Sec. cor. marked 1/4 on N face and raised a mound of stones alongside

45.00 Gulch drns. S.W.

80.00 Set Granite 16"x10"x8" 12" in ground for cor to Secs. 4. 5. 32 & 33 marked with 4 notches on E and 2 on W. edges and raised a mound of stone alongside. Land Mountains

Soil 3rd rate rocky oak and Larub-brush

S 89°57' W on a true line bet. Secs. 5 & 32 on N, Bdy of Tp.

N. Bdy Tp. 3 N R 1 E. S. L. Mo

Chains	
	Va. 16°50' E
40.00	On top of Ridge lvs. N. E & S. W. Set Granite 15" x 10" x 10" in the ground for 1/4 Sec. Cor. marked 1/4 on N face and raised a mound of stones alongside
67.00	Gulch drns. S. W.
80.00	Set Granite 20" x 14" x 9" 15" in ground for cor. to Secs. 5. 6. 31 & 32 marked with 5 notches on W and 1 on E. edges. and raised a mound of stone alongside
	Land Mountains
	Soil 3rd rate rocky
	Oak and larub brush

S 89° 57' W on a true line bet. Secs 6 & 31 on N. Bdy of Tp.

Va. 16°50' E

North Bd. Tp.

Chains	
30.00	Ridge
40.00	Set Qua... ins. in ... marked ... a mou...
80.80	The cor...
	Land h...
	Soil ...
	Drns

Gen.
For Ge...
End of ...
this ...

North Bd. Tp. 3 N. R 1 E. S.L. Mer.

Chains Va. 16° 50' E

30.00 Range Cors. S.W. and N.E.

40.00 Set Quartzite 15 x 12 x 9 ins. 10 ins. in ground for 1/4 Sec. Cor. marked 1/4 on N face and raised a mound of stone alongside

80.80 The cor to Tps. 3 & 4 N. R 1 E & 1 W.

Land high Broken mountain
Soil 3rd rate — rocky
Dense brush

Sept. 3rd '86

Gen. Description
For Gen. Description see end of Subdivision Notes of this Tp.

Otto E Salomon
U. S. Dep. Surveyor

BOOK-A

U. S. SURVEYOR

Salt Lake C

The foregoing

East & W

Township No. 3

Executed by C

Under Contract

day of Jun

September

examined, the n

tions made, the

they describe an

El

BOOK-A-218

U. S. SURVEYOR GENERAL'S OFFICE,

Salt Lake City, Utah, Oct 31st *1891.*

The foregoing field notes of the survey of the East & North boundaries

Township No. 3 N. *Range No.* 1 E.

Executed by Otto E. Salomon

Under Contract No. 155 *of the* 28th

day of June *1886, in the month of* September *1886, having been critically examined, the necessary corrections and explanations made, the said field notes, and the surveys they describe are hereby approved.*

Ellsworth Daggett

U. S. Surveyor General for Utah.

572

Shawneetown

BOOK-A-2

REPORT:

Filed Novemb

Examined by John

Transcribed by Kate

Compared by Kate

FIEL

OF THE S

Sur

Township No. 3

Range No. 1 E

SALT L

UT

Ot

U.

Under his Co

Dated Ju

Survey commen

Survey complet

54

BOOK-A-218 9.0.13 573

8

T.S.M.
H.R.M.A.

REPORT:

Filed November 22nd, 1887.

Examined by John H. Campe

Transcribed by Kate & Jennie Borman

Compared by Kate & Jennie V. Borman.

FIELD NOTES

OF THE SURVEY OF THE

Subdivisions

OF

Township No. 3 N

Range No. 1 E

OF THE

SALT LAKE MERIDIAN

IN

UTAH TERRITORY,

AS SURVEYED BY

Otto E. Salomon

U. S. Deputy Surveyor,

Under his Contract No. 155

Dated June 28th 1886

Survey commenced Sept 4th 1886

Survey completed " 14th 1886

54m 56chs 75lks

NAMES AND DUTIES OF ASSISTANTS.

	Compassman
Reynold S Casey	Chainman
William Riggs	Chainman
Henry C Reesel	Chainman
Joseph B Lyle	Chainman
Emile Thomas	Axeman
	Axeman
	Flagman

Wanted 1) between secs 14 & 15 the creek is omitted which is marked on plat to be 12 links -

2) description of cor. to secs. 29, 30, 31 & 32

3) line betw. secs 20 & 29 is erroneous.

4 names of assistants

5 desert entries Nos. 493 & 954 on plat and not mentioned in the notes. -

6. Farmington flats mentioned in notes not shown on plat

BOOK-A-21

Divisions Tp. 3 N

Survey
with a Burl
From
on the Sou
me unde
I run
Nor

Descend
25.00 Spring
30.00 "
32.00 Hard
8 in. dep
40.00 Set gra
the grou
marked
raised
alongs
53.00 Ridge
80.00 In Gr
Quartz
in Gr
25. 2
1 note

Subdivisions Tp. 3 N. R 1 E. S. L. Meridian

Survey commenced Sept. 4th 86
with a Burts improved Solar compass
From the cor. to Secs. 35 & 36
on the South Bdy of Tp. as ach. by
me under my Contract No 154
I run
North bet. Secs. 35 & 36
Va. 16° 50' E.

Descend
25.00 Spring runs S.E.
30.00 " " "
32.00 Hard scrabble Fork 10 lks. wide
8 in. deep runs S.E.
40.00 Set granite 14"x10"x8" – 9" in
the ground for 1/4 Sec. Cor.
marked 1/4 on W face and
raised a mound of stones
alongside
53.00 Ridge brs. N.E. & S.W
80.00 In Gulch drns. N.E. Set
Quartzite 20 x 16 x 10 in. 15 ins.
in Ground for cor. to Secs.
25. 26. 35 & 36 marked with
1 notch on S & E edges and

Sub's Tp. 3 N. R 1 E. S. L. Me

chus.	raised a mound of stones alongside.
	Land Mountains
	Soil 3rd rate, rocky Brush, Wild rose and Scrub oak.
	East on a random line, bet Secs. 25 & 36
	Va. 16°50' E
40.00	Set temp. 1/4 Sec. Cor.
80.25	Intersect E. Bd. of Tp. 25 lks N of cor. to Secs. 25. 30. 31 & 36 Set by me under this Contract
	Thence
	N 89°49' W on a true line bet. Secs. 25 & 36 with same va.
	Enter Farmington Flats
30.00	Top of Ridge lvs. N. E. & S. W.
40.13	Set Quartzite 15 x 11 x 8 ins. 10 ins. in ground for 1/4 Sec. Cor

Sub's Tp. 3 N.

chus.	marked
	raised a
	alongsid
	road br
80.25	The cor.
	Land
	Soil
	Brush
	North
5.00	Pine H
	3 in. deep
40.00	Set Co
	8 in. in
	cor. m
	raised
	alongs
45.00	Low R
60.00	Road
73.00	Lake
	runs

Sub's Tp. 3 N. R1 E S L. Mer.

hus.	marked 1/4 on N face and raised a mound of stones alongside. At this point road brs. S.E. & N.W.
80.25	The cor. to Secs. 25. 26. 35 & 36
	Land Mountains
	Soil 2nd rate — gravelly
	Brush and barren flats.

North bet. Secs. 25 and 26
Va. 16° 50' E.

5.00	Pine Hollow Creek 6 lks. wide 3 in. deep runs N.E. Ascend
40.00	Set Cobble stone 12 x 10 x 8 in. 8 in. in the ground for 1/4 Sec. cor. marked 1/4 on W face and raised a mound of stones alongside
45.00	Low Ridge brs. N.E. & S.W.
60.00	Road brs. N.W. and S.E.
73.00	Lake Creek 7 lks. wide 3 in. deep runs N. Easterly

Subs. Tp. 3 N. R. 1 E. S. L. Me

chns 80.00	Set Quartzite 15 x 11 x 6 ins. 10 in ground for cor. to Secs. 23. 24. 25 & 26. marked with 2 notches on S and 1 on E. edges and raised a mound of Stones alongside
	Land Mountains
	Soil 2nd rate – Sandy gravel – and rocky
	Mostly covered with oak and maple brush
	East on a random line bet. Secs. 24 and 25
	Va. 16° 50' E
40.00	Set temp. 1/4 Sec. Cor.
80.70	Intersect E. Bdy of Tp. 70 lks N of cor. to Secs. 19. 24. 25 & 30 Set by me under this Contract
	Thence
	N 89° 30' W
	on a true line bet. Secs. 24 & 2

BOOK-A-2

Subs Tp. 3 N. R

chains	Ascend
0.00	Top of W and Wel
	Descen
40.35	Set Qu in gro marked raised alongs
60.20	Pine H wide 3
61.45	Ridge
62.70	Lake runs
78.00	Enter
80.70	The 25 and
	Lan
	Soil
	Dru

Subs Tp. 3 N R 1 E. S L. Meridian

Chains	
	with same va.
	Ascend
0.00	Top of Watershed bet. Farmington and Weber bears N & S.
	Descend
40.35	Set Quartzite 14 x 12 x 9 ins. 9 ins. in ground for 1/4 Sec. Cor. marked 1/4 on N face and raised a mound of stones alongside
60.20	Pine Hollow Creek 7 lks. wide 3 in. deep runs N.W. asc.
61.45	Ridge bro. N.W. & S.E.
62.70	Lake Cr. 7 lks. wide 3" deep runs N.W.
78.00	Enter Flats.
80.70	The cor. to Secs. 23. 24. 25 and 26.
	Land Mountains
	Soil 3rd rate - rocky
	Dense brush -
	Sept. 4th '86

X

Subs Tp. 3 N. R 1 E. S. L. Me

Chns	North betw. Secs. 23 & 24 Va. 16° 50' E
10.00	Leave flat bears N. W & S. E. Descend
12.00	Lake Creek 7 lks wide 3" deep runs N. W.
14.00	Ridge brs. N. W. & S. E.
17.00	Pine Creek 6 lks wide 3" deep runs N. W. Ascend
40.00	Set Granite 16 x 10 x 6 ins. 12" in the ground for 1/4 Sec. Cor. mk'd 1/4 on W face and raised a mound of stone alongside
70.00	Top of high Ridge brs. N. W & S.
80.00	Set Quartzite 20 x 14 x 10 ins. 15 ins. in ground for cor to Secs. 13. 14. 23 & 24 marked with 3 notches on S and 1 on E edges and raised a mound of stone alongside.
	Land Mountains
	Soil 3rd rate - rocky
	Dense oak and maple brush

7

BOOK-A-2

Subs Tp. 3 N

Chns	East o... betw.
40.00	Set temp...
0.63	Intersec... N of co... & 24 Se... Contra... The...
	a true...
19.50	Road...
20.00	Deep... deep...
40.31	On top... shed... Farmi... N and... Quartz... in g... marke... raised... along...

Subs Tp. 3 N R 1 E. S.L. Mer.

chns East on a random line
betw. Secs. 13 & 24
Va. 16° 50' E

4.00 Set temp. 1/4 Sec. cor.
0.63 Intersect E. Bdy of Tp. 63 lks
N of cor. to Secs. 13. 18. 19
& 24 set by me under this
Contract
Thence
N 89° 33' W on
a true line bet. Secs. 13 & 24
with same va.
19.50 Road bears S. E. & N. W.
20.00 Deep Creek 10 lks. wide 5 in.
deep runs S.E.
40.31 On top near N pt. of water
shed bet. Deep Creek and
Farmington Canon bearing
N and S. Westerly set
Quartzite 15 x 14 x 8 ins. 10 ins.
in ground for 1/4 Sec. Cor
marked 1/4 on N face and
raised a mound of stone
alongside

Subs Tp. 3N. R 1 E. S.L. Mer.

chains

60.00 Gulch drains N Westerly

80.63 The cor. to Secs. 13. 14. 23 & 2

Land Mountains

Soil 3rd rate — rocky

Burnt oak and Maple brush

North bet Secs. 13 & 14

Va. 16°50' E

18.00 Gulch drns. N. Westerly

35.00 Ridge brs. N.W. and S.E.

40.00 Set Cobblestone 16 x 12 x 6 ins. 12 ins. in ground, for 1/4 Sec. Cor. marked 1/4 on W face and raised a mound of stone alongside

56.50 Creek 4 lks. wide 2 in. deep runs Easterly 50 lks. to Junction

57.50 Junction of Gulches Lead N.E. S.W. & N.W. drn S.E.

Dry Creek 8 lks. wide 5 in deep runs

69.75 S.W. pt of Ridge brs. N.E.

Subs. Tp. 3

chns. 80.00 Set

15" in

to Secs.

with 4

E. edge

mound

Land

Soil

Oak,

other

East o

betw.

40.00 Set

80.60 Inter

lks

13 & 1

this

Then

on a

12 a

Subs. Tp. 3 N R 1 E. S. L. Mer.

Thus 80.00 Set Quartzite 20" x 18" x 12". 15" in the ground for cor. to Secs. 11. 12. 13 & 14 mk'd with 4 notches on S and low E. edges and raised a mound of stones along side

Land Mountains

Soil 3rd rate — rocky

Oak, maple, land, and other brush.

East on a random line betw. Secs. 12 & 13

Va. 16° 50' E.

40.00 Set temp. 1/4 Sec. Cor.

80.60 Intersect E. Bdy of Tp. 6 lks N of cor. to Secs. 7. 12. 13 & 18 Set by me under this Contract

Thence N 89° 34' W on a true line bet. Secs 12 and 13.

Subs. Tp. 3 N. R 1 E. S. L. Me

chus	
	with same w
30.00	Top of Ridge N & Swesterly
40.30	At head of Gulch drus S.W
	set Granite 16 x 12 x 8 ins.
	12 ins. in ground for 1/4 Su
	cor. marked 1/4 on W face
	and raised a mound of
	stones alongside.
70.00	Ridge brs. NE. & SW.
80.60	The cor. to Secs. 11. 12.
	13 & 14
	Land Mountains
	Soil 3rd rate - rocky
	Dense oak and maple bru

✓

North bet. Secs. 11 & 12
Va. 16°50' E

10.00	Gulch drus. S.W.
40.00	Set Cobble stone 14 x 10 x
	6 ins. 9 ins. in ground
	for 1/4 Sec. Cor. marked 1/4
	on W face and raised a

Subs. Tp. 3 N

chus	
	mou
45.00	Top of
60.00	Descen
75.00	Creek
80.00	In Gu
	set Qu
	14 in.
	cor. to
	marked
	and 10
	a m
	Land
	Soil
	Den

East o
betw

40.00	Set
80.75	Inter
	N of
	set by

Subs. Tp. 3 N. R 1 E. S. L. Mer.

chus	mound of stone alongside
45.00	Top of Ridge brs. N and S.W.
60.00	Descend
75.00	Creek 8 lks wide 3" deep rns E
80.00	In Gulch drns N.E.
	Set Quartzite 18 X 14 X 8 ins.
	14 in. in the ground for
	cor. to Secs. 1. 2. 11. & 12
	marked with 5 notches on S
	and on E edges and raised
	a mound of stones alongside
	Land Mountains
	Soil 3rd rate — rocky
	Dense brush

	East on a random line
	betw. Secs. 1 & 12
	Va. 16°50' E
40.00	Set temp. 1/4 Sec. Cor
80.75	Intersect E Bdy of Tp. 75 lks
	N of cor. to Secs. 1. 6. 7 & 12
	set by me under this Contract

Subs. Tp. 3 N R 1 E. S L. Me

chns	
	Thence N 89°28' W on a true line betw. Secs 1 & 12 with same va.
	Ascend
40.38	Set granite 16 x 10 x 8 ins. 12 ins. in ground for 1/4 Sec. cor., marked 1/4 on N face and raised a mound of stone alongside
50.00	Top of Divide bears N & S
70.00	Creek 8 lks wide 3 in. deep rus N.E.
80.75	The cor. to Secs. 1. 2. 11 & 12
	Land Mountains
	Soil 3rd rate – rocky
	Larul brush and willows
	Sept. 6th '86

North on a random line bet Secs. 1 & 2

BOOK-A-2

Subs Tp. 3

chns	
4.00	Set
80.90	Inter
	lks. E
	35 and
	under
	Then
	true
	Along
	Ridg
40.90	Set
	in the
	mr K
	raised
43.00	Top of
46.00	Gulc
65.00	Near
80.90	The c
	Lan
	Soi
	Dense
	and L

L. No. Subs Tp. 3 N R 1 E S.L. Mer.

chns Va. 16° 50' E
4.00 Set temp 1/4 Sec. Cor.
80.90 Intersect N. Bdy of Tp. 2 S
Rs. E of cor. to Secs. 1. 2
35 and 36 set by me
under this Contract
Thence
S 0° 9' E on a
true line bet. Secs. 1 & 2
with same va
Along W slope near top of
Ridge
40.90 Set Quartzite 17 x 11 x 9 ins. 13 in
in the ground for 1/4 Sec. Cor.
mr'kd 1/4 on W face and
raised a mound of stones alongside
43.00 Top of Ridge brs. N & S.E.
46.00 Gulch drns E. heads S.W
65.00 Near N.E. pt of Ridge brs. SW
80.90 The cor. to Secs. 1. 2. 11 & 12
Land Mountains
Soil 3rd rate — rocky
Druse oak maple wild cherry
and Lateral brush, black willows

Subs. Tp. 3 N R 1 E. S.L. Mer

Chns.	From the cor. to Secs. 34 and 35 on S Boundary of Tp. set by me under this Contract
	Trim
	North bet. Secs. 34 & 35
	Va. 16°50' E
40.00	Set Quarzite 18 x 14 x 6 ins 14 ins in ground for 1/4 Sec. Cor. marked 1/4 on W face and raised a mound of stone alongside
42.50	Hollow drns. N.E. Spurr of Divide runs N.E.
45.00	Top of Divide brs. N.W. & S.W. Spurr brs. N.E.
80.00	Set Granite 20" x 14" x 8" – 15" in ground for cor. to Secs. 26. 27. 34 and 35 marked with 1 notch on S and 2 on E. edges and raised a mound of stone alongside
	Land Mountains
	Soil 3rd rate – rocky mostly covered with oak and maple brush

BOOK-A-21

Subs. Tp. 3 N

Chns.	East on
	bet. Se
40.00	Set te
80.30	Intersec
	N of cor
	Thence
	true
5.00	Enter
40.15	Set Cor
	the gr
	marke
	raised
	alongs
55.00	Leave
65.00	Ridg
80.30	The C
	Land
	Soil
	Dr

Mer. Subs. Tp. 3 N R 1 E. S. L. Mer.

	East on a random line bet. Secs 26 & 35 Va. 16° 50' E.
40.00	Set temp. 1/4 Sec. Cor.
80.30	Intersect N & S line 20 lks. N of cor. to Secs. 25. 26. 35 & 36 Thence N 89° 51' W. on a true line bet. Secs. 26 & 35 with same va.
5.00	Enter Flats
40.15	Set Quartzite 16"x12"x8". 12" in the ground for 1/4 Sec. Cor. marked 1/4 on N face and raised a mound of stones alongside
55.00	Leave flats
65.00	Ridge bears S.W. & N.E.
80.30	The Cor. to Secs. 26. 27. 34 & 35 Land Mountains Soil 3rd rate-rocky Dense Brush

BOOK-A-218

Subs. Tp. 3 N R 1 E. S.L. M.

chus. North bet. Secs. 26 & 27
Va. 16° 50' E

Ascend

40.00 Set cobblestone 16" x 10" x 8"
12" in the ground for 1/4 Sec.
Cor. Marked 1/4 on W face
and raised a mound of st
alongside.

41.00 Pine Hollow creek 6 lks
wide 4" deep runs S.E.

60.00 Ridge bears N.W. & S.E.

75.00 Old cabin bears West about
2 chs.

78.00 Outlet of Lake (Lake creek) 7 lk
wide 4" deep runs S.E.

80.00 Set Quartzite 20" x 16" x 10" 15
in ground for cor. to Secs.
22. 23. 26 & 27 marked with
2 notches on S and 2 on E. edge
and raised a mound of stone
alongside

Land Mountains
Soil 3rd rate - rocky
Quakingasp timber & maple b

Subs. Tp. 3 N

chus. East o
betw Se

40.00 Set te
40.40 Inters
lks. N of
25 and
Ter

on a tru
26.

15.00 Road
40.20 Set
in the
cor. m
raised
along
70.00 Gree
75.00 Top of
80.40 The c
Land
Soil
scatter

Subs. Tp. 3 N R 1 E. S. L. Mer.

Lus. East on a random line betw Secs. 23 & 26.

Va. 16° 50' E.

40.00 Set temp. 1/4 Sec. Cor.

0.40 Intersect N & S. line 25 lks. N of cor. to Secs. 23. 24. 25 and 26.

Thence

N 89° 49' W

on a true line bet. Secs. 23 & 26.

with same va.

15.00 Road bears S. E and N. W.

40.20 Set Sandstone 14" x 10" x 8" - 9" in the ground for 1/4 Sec. cor. marked 1/4 on N face & raised a mound of stones alongside.

70.00 Ascend, Leave Farmington Flats

75.00 Top of ridge brs N & S.

80.40 The cor. to Secs. 22. 23. 26 & 27

Land Mountains & high flats

Soil 2nd & 3rd rate - rocky scattering Quakingasp & brush.

Subs. Tp. 3 N. R. 1 E. S. L. Me

Chns.	
	North bet. Secs. 22 & 23
	Var. 16° 50' E
40.00	On E. slope of Divide set Quartzite 15" x 12" x 8" – 10 in the ground for 1/4 Sec Cor. marked 1/4 on W face and raised a mound of stones alongside
60.00	Mud Creek 5 lks. wide 5 ins. deep runs N. E.
80.00	Set Quartzite 18 x 14 x 6 ins 14 ins. in ground for cor. to Secs. 14. 15. 22 & 23 marked with 3 notches on S and 2 on E. edges and raised a mound of stones alongside
	Land Mountains
	Soil 3rd rate – rocky
	Dense maple brush and scattering Quakingasp
	East on a random line

Subs. Tp. 3

Chns.	
	Betw.
40.00	Set tem
80.75	Intersec
	N of cor
	and 24
	The
	on a tru
10.00	Top of
22.00	Gulch
40.38	On S.
	N.E. se
	13" in g
	marked
	raised
	along
45.00	Farming Cre
	runs
45.10	Mud
	runs
45.15	Road
80.75	The co

Subs. Tp. 3 N R 1 E. S.L. Mer

Chns. betw. Secs. 14 & 23
Va. 16° 50' E.

40.00 Set temp 1/4 Sec. cor.
80.75 Intersect N & S. line 18 lks.
N of cor. to Secs. 13. 14. 23.
and 24

Thence
N. 89° 52' W
on a true line bet. Secs. 14 & 23
with same va.

10.00 Top of ridge brs. N & S.E.
22.00 Gulch drns. S.W.
40.38 On S.W. point of ridge bearing
N.E. set Quartzite 17" x 12" x 9"
13" in ground for 1/4 Sec. cor.
marked 1/4 on N face and
raised a mound of stones
alongside
45.00 Farmington Creek 10 lks. wide 3" deep
runs North
45.10 Mud Creek 5 lks. wide 5" deep
runs N.W. 10 lks. to Junction
45.15 Road in bottom of Gulch drns N.
80.75 The cor. to Secs. 14. 15. 22 & 23

Subs. Tp. 3 N R 1 E. S. L. Mer.

Chus. Land Mountains
Soil 3rd rate rocky
Oak and Maple brush

→

North bet. Secs. 14 & 15
Va. 16° 50' E

18.00 Mouth of gulch, Leads S.W.
28.50 Road S.E. and N.W. Farmington
Creek 10 lks. wide 4" deep
runs N.W.
40.00 Set Sandstone 16" x 10" x 6" — 12
in ground for 1/4 Sec. Cor.
marked 1/4 on W face and
raised a mound of stones
alongside.
41.50 Road bro N.E. & S.W.
41.60 North Fork of Farmington bro. 10 lks. wide 12" deep runs N.W.

66.00 Main Divide bro. N.E. & S.W.
80.00 Set Quartzite 20 x 12 x 6 ins,
15 ins. in ground for cor.
to Secs. 10. 11. 14 & 15, marked

Subs. Tp. 3

Chus with 4
E. edge
of stones
Land
Soil
Druse

East
bet.

40.00 Set
80.80 Inter
N of
Tp

on a

10.00 Road
5 lks.
40.40 Set
12 in
mark

Subs. Tp. 3 N. R 1 E. S. L. M.

thus with 4 notches on S and 2 on
E. edges and raised a mound
of stones alongside
Land Mountainous
Soil 3rd rate — rocky
Druse oak and maple bush.
Sept. 7th 86

East on a random line
bet. Secs. 11 & 14
Va. 16° 50' E
40.00 Set temp. 1/4 Sec. Cor.
80.80 Intersect N & S. line 30 lks.
N of cor. to Secs. 11. 12. 13 & 14
Thence
N 89° 47' W
on a true line bet. Secs. 11 & 14
with same Vy.
10.00 Road runs S westerly Creek
5 lks. wide 2 in. deep runs S.W.
40.40 Set Quartzite 16 x 14 x 8 ins.
12 ins. in ground for 1/4 Sec. Cor.
marked 1/4 on N face and raised

Subs. Tp. 3 N. R 1 E. S. L. Mer

chus. a mound of stone alongside
60.00 Junction of Main Divide &
Ridges lrs. S.E. & N.W. S.W. & N
80.80 ~~80.00~~ The cor. to Secs. 10. 11. 14 & 15
Land Mountains
Soil 3rd rate - rocky
Dense oak and maple brush

North bet. Secs. 10 & 11
Va. 16° 50' E
40.00 Set Granite 18 x 14 x 9 ins.
12 ins. in ground for 1/4 Sec
cor. marked 1/4 on W face and
raised a mound of stones
alongside.
47.50 Spring Creek 6 lks. wide 4 ins
deep runs S.W.
78.00 Divide lrs. N. W. and S.E.
80.00 Set Quartzite 19 x 10 x 8 ins.
14 ins. in ground for cor.
to Secs. 2. 3. 10 & 11 marked
with 5 notches on S and 2 on

Subs. Tp. 3

chus. E edges
of stone
beats N
Land
Soil
Oak,

East
bet.

40.00 Set
80.70 Inte
14 lks
11 & 12

on a

19.00 Top
35.00 Gu
40.35 Set
10 in
Cor.

Subs. Tp. 3 N. R 1 E. S. L. Mer

chiis. E edges and raised a mound of stones alongside. High ridge bears N.W. and S.E.
Land Mountains
Soil 3rd rate — rocky
Oak, maple and larub brush.

East on a random line bet. Secs. 2 & 11
Va. 16° 50' E
40.00 Set temp. 1/4 Sec. Cor.
80.70 Intersect N and S. line 14 lks. N of cor. to Secs. 1. 2. 11 & 12
Thence
N 89° 54' W
on a true line bet. Secs. 2 & 11 with same va.
19.00 Top of ridge brs N.E. & S.W.
35.00 Gulch drus N.E.
40.35 Set Quarzite 15 x 10 x 7 ins. 10 ins. in ground for 1/4 Sec. Cor. marked 1/4 on N face

Subs. Tp. 3 N R 1 E. S. L. Mer.

chus. and raised a mound of stone alongside.
Ascend
80.70 On high ridge the cor. to Secs. 2. 3. 10 and 11
Land Mountains
Soil 3rd rate — rocky
Quaking asp and dense oak brush

North on a random line betw. Secs 2 & 3
Va. 16° 50' E.
40.00 Set temp. 1/4 Sec. Cor.
80.75 Intersect N Bdy of Tp. 20 lks. E. of cor. to Secs. 2. 3. 34 & 35
Set by me under this Contract
Thence
S 0° 9' E
on a true line bet. Secs. 2 & 3
with same va.
Descend
40.75 In gulch drus. W.E. set

Subs Tp. 3

chus. Gram
in gro
marked
raised
alongs
Ascen
80.75 The co
Land
Soil
Dense
wild r

From
34 on
by me
I. on
Nor

40.00 Set
10 ins
Sec.
and r

Subs Tp. 3 N R 1 E. S. L. Mer.

hus. Granite 14 X 10 X 8 ins. 9 ins in ground for 1/4 Sec. cor. marked 1/4 on W face and raised a mound of stone alongside.
Ash and

80/5 The cor. to Secs. 2. 3. 10 & 11
Land Mountains
Soil 3rd rate — rocky
Dense oak maple and wildrose brush

7

From the cor. to Secs. 33 & 34 on S Bdy of Township, set by me under this Contract
Thence
North bet. Secs. 33 and 34
Va. 16° 50' E

40.00 Set Quartzite 15 X 12 X 8 ins. 10 ins. in the ground for 1/4 Sec. cor. marked 1/4 on W face and raised a mound of stones

Subs. Tp. 3 N. R 1 E. S. L. Mer

chns	
	alongside
65.00	Gulch drns. W
80.00	Set Granite 16 x 11 x 9 ins. 12 ins. in ground for cor. to Secs. 27. 28 33 and 34 marked with 1 notch on S and 3 on E. edges and raised a mound of stones alongside
	Land Mountains
	Soil 3rd rate - rocky
	Dense oak and maple brush
7	
	East on a random line bet. Secs. 27 & 34
	va. 16°50' E
40.00	Set temp 1/4 Sec. cor.
80.60	Intersect N & S line 14 lks. N of cor. to Secs. 26. 27. 34 and 35
	Thence
	N 89°54' W
	on a true line between Secs. 27 & 34

BOOK-A-2

Subs. Tp. 3

chns	
30.00	Ridge
40.30	Set Gr
	9 ins. in
	marked
	raised
	alongsid
55.00	Bottom
80.60	The co
	Land
	Soil
	Oak m
	North
40.00	Set
	13 ins.
	marke
	a mo
50.00	Ridge
70.00	Gulc

Subs. Tp. 3 N. R. 1 E. S. L. Mer.

Chns	
	with same va
30.00	Ridge brs. N.W. & S.E.
40.30	Set Granite 14 x 12 x 8 ins. 9 ins. in ground for 1/4 Sec. Cor. marked 1/4 on N face and raised a mound of stone alongside.
55.00	Bottom of Gulch drns. S.W.
80.60	The cor. to Secs. 27. 28. 33 & 34
	Land Mountains
	Soil 3rd rate — rocky
	Oak maple and Larch brush
	Sept. 8th '86

North bet. Secs. 27 & 28

Va. 16° 50' E

40.00	Set Quartzite 17 x 11 x 7 ins. 13 ins. in ground for 1/4 Sec. cor. marked 1/4 on W face and raised a mound of stones alongside
50.00	Ridge bears N.E. & S.W.
70.00	Gulch drns. S.W

Subs. Tp. 3 N R 1 E. S. L. Mer

chns.
80.00 On top of Ridge bearing E & W set cobble stone 15 x 14 x 9 ins. 10 ins. in the ground for cor. to Secs. 21. 22. 27 & 28 marked with 2 notches on S and 3 on E. edges, and raised a mound of stone alongside.
Land Mountains
Soil 3rd rate – rocky
Dense undergrowth oak brush.

East on a random line bet. Secs. 22 & 27
Va. 16° 50' E
40.00 Set temp. 1/4 Sec. cor.
80.55 Intersect N & S. line 16 lks. N of cor. to Secs. 22. 23. 26 & 27
Thence
N 89° 53' W
on a true line bet. Secs. 22 & 27

Subs. Tp.

chns
15.00 Farmin
long 2.2
40.28 Set S
9 in. in
marked
raised
alongs
53.50 Ridge
80.55 The cor
Land
Soil 3
Dense
Quart

North

26.00 Gul
40.00 In
Quart
in G
mark

Mer Subs. Tp. 3 N. R. 1 E. S. L. Mer.

chns with same va.
15.00 Farmington Lake 4.54 chs. (N & S) long 2.27 chs. wide on line
40.28 Set Sandstone 12 x 10 x 10 ins. 9 in. in ground for 1/4 Sec. cor. marked 1/4 on N face and raised a mound of stones alongside.
53.50 Ridge brs. S.W. N. Easterly & East
80.55 The cor. to Secs. 21. 22. 27 & 28
Land Mountains
Soil 3rd rate rocky
Druse brush and scattering Quakingasp timber.

North Set Secs. 21 & 22
Va 16° 5' E.
26.00 Gulch drns. ~~N.E.~~ S.W.
40.00 In Gulch drns. N.E. set Quartzite 16 x 10 x 8 ins 12 ins. in ground for 1/4 Sec. cor. marked 1/4 on W face and

Subs. Tp. 3 N R 1 E. S. L. Mer

chains	
	raised a mound of stones alongside
50.00	Top of high ridge brs. N.E. & S.W.
80.00	On W slope of ridge bears N.E. & S.W. Set Quartzite 19 x 12 x 10 ins. 14 in. in ground for cor. to Secs. 15. 16. 21 & 22 marked with 3 notches on S and E. edges and raised a mound of stones alongside
	Land high Mountains
	Soil 3rd rate – rocky
	Nearly all covered with dense oak and maple brush

East on a random line bet. Secs. 15 and 22

Va. 16° 50' E

40.00	Set temp. 1/4 Sec. Cor.
80.65	Intersect N & S. line 11 lks. N of cor. to Secs. 14. 15. 22 & 23
	Thence

BOOK-A-

Subs. Tp. 3

chains	
	N 8
	on a true
20.00	Gulch a
30.25	Top of 1
	N.E. &
40.33	In G
	Sandsto
	the gro
	marked
	raised
	alongs
	Gulch
75.00	Ridge
80.65	The co
	Land
	So
	Dens

North

16.00	Gul

Subs. Tp. 3 N R 1 E. S. L. Mer

chis N 89° 55' W
on a true line bet. Secs. 15 & 22
with same va.
20.00 Gulch drns. N.E.
30.25 Top of Ridge (Divide) brs.
N.E. & S.W.
40.33 In Gulch drns. N.E. set
Sandstone 16" x 10" x 8" – 12" in
the ground for 1/4 Sec. cor.
marked 1/4 on N face and
raised a mound of stones
alongside. Bottom of
Gulch drns N.E.
75.00 Ridge brs. N.E. and S.
80.65 The cor. to Secs. 15. 16. 21. & 22
Land Mountains
Soil 3rd rate, rocky
Dense brush.

+

North bet. Secs. 15 & 16
Va. 16° 55' E
6.00 Gulch drns. S.W.

Subs. Tp. 3 N. R 1 E. S. L. Mer

chns	
25.00	Top of Ridge brs. E & W Descend
40.00	Set Quartzite 17 x 13 x 9 ins. 13 ins. in ground for 1/4 Sec. cor. marked 1/4 on W face and raised a mound of stones alongside.
56.00	Creek 12 lks. wide 6 in. deep runs W
56.50	Canon road E & W
80.00	On E slope of ridge bearing N E & S W set granite 20 x 14 x 10 ins. 15 ins. in ground for cor. to Secs. 9. 10. 15 & 16 marked with 4 notches on S and 3 on E. edges and raised a mound of stone alongside
	Land Mountains
	Soil 3rd rate — rocky
	Dense oak and maple brush.

Subs. Tp. 3 N

chns.	
	East on
	Secs. 10
40.00	Set ten
80.73	Intersec
	cor. to S
	Thr
	true lu
29.50	Spring
	Ascen
40.37	Set Qua
	ground f
	N face a
	stones
80.73	The cor.
	Lan
	Soil
	Dense

Subd. Tp. 3 N R 1 E. S. L. Meridian.

Thus. East on a random line betw.
Secs. 10 & 15
Va 16° 50' E.
4.00 Set temp. 1/4 Sec. cor.
80.73 Intersect N & S. line 15 lks. N. of
cor. to Secs. 10, 11, 14 & 15
Thence
N 89° 54' W. on a
true line bet. Secs. 10 & 15
with same va
29.50 Spring br. 6 lks. wide 3" deep runs S.W.
East end
40.37 Set Quartzite 15 x 10 x 8 in. 10 ins. in
ground for 1/4 Sec. cor. marked 1/4 on
N face and raised a mound of
stones alongside.
80.73 The cor. to Secs. 9, 10, 15 & 16.
Land Mountains
Soil 3rd rate — rocky
Dense oak brush

Subs. Tp. 3 N. R 1 E. S. L. Mer

chus	North between Secs 9 & 10
	Va. 16° 50' E
15.00	Ridge bears N. E. and S. W.
40.00	Set Quarzite 14 x 10 x 9 ins., 9 ins. in the ground for 1/4 Sec. Cor. marked 1/4 on W face and raised a mound of stone alongside.
45.00	Gulch drains S. W.
80.00	Set Sandstone 18 x 12 x 10 ins. 12 ins. in the ground for cor. to Secs 3. 4. 9 and 10 marked with 5 notches on S and 3 on E. edges and raised a mound of stones alongside.
	Land Mountains Soil 3rd rate very rocky
	oak maple larch and other brush.

Subs. Tp. 3

chus	East ... bet. ...
40.00	Set ...
80.70	Inters... line ... cor. to ... Then ... on a ... Secs. ...
	Desce...
40.35	Set ... ins. ... for 1/... 1/4 o... sed a... along...
43.00	Junc... drain... and ...
80.70	The ... 3. 4. ...

Subs. Tp. 3 N R 1 E. S. L. Mer.

this East on a random line
bet. Secs. 3 & 10
Va. 16°50' E.
40.00 Set temp 1/4 Sec. cor.
80.70 Intersect North and South
line 15 lks. North of the
cor. to Secs. 2. 3. 10 & 11
Thence
N 89°54' W
on a true line bet
Secs. 3 & 10
with same va.
Descend
40.35 Set Quartzite 14x10x8
ins. 9 ins. in the ground
for 1/4 Sec. Cor. marked
1/4 on N face and sur-
sed a mound of stones
alongside.
43.00 Junction of Gulches
drain S. W lead N
and N.E.
80.70 The cor. to Secs.
3. 4. 9. & 10

Subs. Tp. 3 N R 1 E. S. L. Me

Chus. Land Mountains
Soil 3rd rate
Rocky
Dense Thrush
Sept. 9th 86

Lu

Sect 2

North
be

40.00 Set te
80.63. Inter
C. of cor.
set by
Then
on a t
n
30.00. Gulc
40.63. Set g
groun
1/4 on
moun
Ascen
60.00. Ria
80.63 The
Land
Soil
Den

Lots 3 N. R. E

Sacr Lake Meridian

North on a random line
betw. secs. 3 & 4.
Va. 16° 50' E

40.00 Set temp. 1/4 sec. cor

80.63. Intersect N. Bdy of Tp 14 lks.
E. of cor. to secs. 3. 4. 33 & 34, as
set by me under this Contract.
Thence S. 0° 6" E
on a true line betw secs. 3 & 4
with same var.

30.00. Gulch drs S. W

40.63. Set quartzite 13x10x6 ins quis in
ground for 1/4 sec. cor., marked
1/4 on W. face and raised a
mound of stones alongside.
Ascend.

60.00. Ridge bears N. E. & S. W.

80.63 The cor. to secs. 3. 4. 9 & 10
Land, high mountains.
Soil, 3d rate, rocky
Dense undergrowth.

Subdivisions Tp. 3 N. R. 1 E.

From the corner to secs 32 & 33 on S Boundary of Township set by me under this Contract I run North betw. secs. 32 & 33

Va. 16° 50' E.

40.00 Set quartzite 16x12x8 ins 12 ins in ground for 1/4 sec. cor., marked 1/4 on W. face and raised a mound of stones alongside

45.00 Gulch drs. W.

60.00 Top of ridge bears N. E. & SW

75.00 Gulch drains SW.

80.00 Set granite 20x14x9 ins, 15 in in ground for cor. to secs. 28, 29, 32 & 33, marked with 1 notch on S. and 4 on E. edge and raised a mound of stones alongside.

Land, mountains,
Soil 3d rate, rocky
Dense oak and maple brush, black willows and shumack

BOOK-A-2

Salt L

East o
betw

40.00 Set te
80.40 Intern
of cor. t
Thence

on a t
r
Ascen
40.20 Set co
ins in g
1/4 on
mound
43.00 Top o
75.00 Ra
80.40 The
Land
Soil
Den
oak

Salt Lake Meridian.

East on a random line between secs. 28 & 33.

Va. 16° 50' E.

40.00. Set temp. 1/4 sec. cor.

80.40. Intersect N. & S. line 12 lks. N. of cor. to secs. 27. 28. 33 & 34.

Thence

N. 89° 55' W.

on a true line betw. secs. 28 & 33 with same var.

Ascend.

40.20. Set cobblestone 13 x 10 x 8 ins, 9 ins in ground for 1/4 sec. cor., marked 1/4 on N. face and raised a mound of stones alongside

43.00. Top of ridge bes N. E. & S.W.

75.00. Ravine drs. S.W.

80.40 The cor. to secs. 28. 29. 32 & 33.

Land, mountains.

Soil, 3d rate rocky.

Dense undergrowth oak and maple brush.

Subdivisions Tp. 3 S. R. 1

North betw. secs. 28 & 29
Va. 16° 50' E

3.20. Top of ridge bro. N. E. & S.W.
10.00 Gulch drs. S.W.
20.00 Top of ridge bro. N. E. & S.W.
37.40 Rabine drs. S.W. head N.E.
40.00 On top of ridge bro N. E. & S.W. set quartzite 17x11x9 ins 13 ins in ground for 1/4 sec. cor. marked 1/4 on W. face and raised a mound of stones along
50.00 Ravine drs. S.W.
60.00 Ridge bro N.E. & S.W.
75.30 Near head of gulch S.W.
80.00 On top of high ridge bearing E. set quartzite 21x16x12 ins, 15 ins in ground for cor. to secs. 20, 21, 28 & 29., marked with 2 notches on S. and 4 on E. edges and raised a mound of stones alongside.
Land, mountains.
Soil 3° rate rocky
Oak, maple and black birch.

Sec. 2

East o
betw

40.00 Set te
80.50 Interse
of cor.
Thence

on a

along

40.25 Set gr
in grou
mark
raise
along
80.50 The
Land
Soil
Dens

Lake Lake Meridian

East on a random line
betw. secs. 21 & 28
Va. 16° 50' E

40.00 Set temp. 1/4 sec. cor

80.50 Intersect N. & S. line 10 lks. N.
of cor. to secs 21. 22. 27 & 28.
Thence,
N. 89° 56' W.
on a true line betw. secs. 21 & 28
with same var.
along top of high ridge.

40.25. Set granite 15 x 12 x 9 ins 10 ins
in ground for 1/4 sec. cor.
marked 1/4 on N. face and
raised a mound of stones
alongside.

80.50 Thence cor. to secs. 20. 21. 28 & 29
Land, mountains
Soil, 3d rate, rocky
Dense undergrowth

Subdivisions Tp. 3 N. R. 1 E.

North betw. secs. 20 & 21
Va. 16° 50' E.

20.00. Descend into Cañon dir. S.
30.00 Road bears N. E. & S.W.
30.25. Creek 4 lks wide 4 ins deep runs S.
40.00 In bottom of cañon set quartz
16x10x6 ins, 12 ins in ground
1/4 sec. cor., marked 1/4 on W. face
and raised a mound of stones
alongside. Ascend.
75.30 Top of ridge brs. N. E. & S.W.
80.00. Set quartz sto 19x12x8 ins 14 ins
in ground for cor. to secs.
16. 17. 20 & 21., marked with
3 notches on S. & 4 on E. edge
and raised a mound of
stones alongside.
Land, mountains
Soil, 3d rate, rocky
Oak and maple brush,
some quakingasp timber

Sept. 10th 86

BOOK-A-

Sec. L

East o
bet

40.00 Set te
80.54 Interse
of cor.
Thence
on a tr
n
15.00 Cañ
40.27. Set qu
in gro
mark
raise
along
75.30 Top Ca
80.54. The
Lan
Soil
Dens

Salt Lake Meridian

East on a random line
betw. secs. 16 & 21.
Va. 16°50' E

40.00 Set temp. 1/4 sec. cor.
80.54 Intersect N. & S. line 14 lks N.
of cor. to secs. 15. 16. 21 & 22.
Thence N. 89°54' W.
on a true line betw. secs. 16 & 21.
with same var.
15.00 Cañon ~~dra.~~ dns SW.
40.27 Set granite 16x14x10 ins, 12 ins
in ground. for 1/4 sec. cor.
marked 1/4 on N. face and
raised a mound of stones
alongside.
75.30 Top of ridge bcs. NE & SW.
80.54 The cor. to secs. 16. 17. 20. & 21.
Land, mountains.
Soil, 3d rate, rocky
Dense undergrowth.

Subdivision Tp. 3 N. R. 1

North betw. secs. 16 & 17.
Va. 16° 50' E

15.00 Head of ravine, drs. SW.
20.00 Top of ridge brs. E & W.
Descend.
40.00 Set quartzite 17 x 13 x 11 ins, 13 ins in ground for 1/4 sec. cor., marked 1/4 on W. face and raised a mound of stones alongside
65.00 Road in Cañon N E & SW.
67.50 Farmington Creek, 25 lks wide 2 ft. deep runs S. Westerly.
Ascend.
80.00 Set granite 20 x 15 x 10 ins, 15 in in ground for cor. to secs. 8, 9, 16 & 17, marked with 4 notches on S. & E. edges and raised a mound of stones alongside.
Land, mountains.
Soil, 3d rate, rocky
Dense brush.

BOOK-

Sac Lan

East o
bet

40.00 Set te
80.50 Interse
of cor. t
Thence
on a tr
w
7.00 Top o
40.25 Set g
in gro
mark
raise
along
60.00 Gul
80.50 The
Land
Soil
Dens
map

Salt Lake Meridian

East on a random line
betw. secs. 9 & 16.
Va. 16° 50' E.

40.00 Set temp 1/4 sec. cor
80.50 Intersect N. & S. line 10 lks N.
of cor. to secs. 9. 10. 15 & 16.
Thence N. 89° 56' W.
on a true line betw. secs 9 & 16.
with same var.
7.00 Top of ridge brs. N E & S.
40.25 Set quartzite 15 x 12 x 9 ins, 10 ins
in ground for 1/4 sec. cor,
marked 1/4 on N. face and
raised a mound of stones
alongside.
60.00 Gulch drs. SW. Creek 4 lks wide. 5" deep runs SW.
80.50 The cor. to secs. 8. 9. 16 & 17.
Land, mountains.
Soil, 3d rate, rocky.
Dense oak and
maple undergrowth.

Subdivisions Tp. 3. N. R. 1 E

North betw. secs 8 & 9.
Va. 16° 50' E

Ascend

25.00. Top of ridge bes N E. & S W.

40.00. Set granite 14x10x6 ins, 9 ins in ground for 1/4 sec. cor., marked 1/4 on W. face and raised a mound of stones alongside

60.00 Gulch dro. S.W.

Ascend.

80.00. On top of ridge bes. N E & S W. set boulder 19x16x12 ins, 14 ins in ground for cor. to secs. 4.5.8 & 9., marked with 5 notches on S. and 4 on E. edges and raised a mound of stones alongside.

Land, high mountains

Soil 3d rate rocky.

Some quaking asp timber and oak, larab and maple brush.

Sact

East o
b

40.00 Set t
80.76. Inter
N. of
Thenc
on a

20.00 Ridg
40.38 Set b
groun
1/4 on
a m
60.00 Gul
80.76. The
Lan
Soi
Oak

Salt Lake Meridian.

(East on a random line
betw. secs. 4 & 9.
Var. 16° 50' E.

40.00 Set temp. 1/4 sec. cor.

80.76 Intersect N. & S. line 11 lks.
N. of cor. to secs. 3, 4, 9 & 10.
Thence N. 89° 55' W.
on a true line betw. secs. 4 & 9.
with same var.

20.00 Ridge brs. SW. & NE.

40.38 Set boulder 16 x 10 x 8 ins 12 ins in
ground for 1/4 sec. cor., marked
1/4 on N. face and raised
a mound of stones alongside.

60.00 Gulch dry SW.

80.76 The cor. to secs. 4, 5, 8 & 9.
Land mountainous.
Soil 3d rate, rocky
Oak & maple brush

Subdivisions Tp. 3 S. R. 1

North on a random line
betw. secs 4 & 5
Va. 16° 50' E

40.00 Set temp. 1/4 sec. cor.
80.60 Intersect S. B'dy of Tp. 11
E of cor. to secs. 4 & 5, 32 & 33
as set by me under this
Contract.
Thence S. 25' E
on a true line betw secs 4 & 5
with same var.
35.00 Bottom of cañon drs SW.
40.60 On slope of cañon, set
cobblestone 15 x 10 x 6 ins 10 ins
in ground for 1/4 sec. cor., mark
1/4 on W. face and raised a
mound of stones alongside.
Ascend
80.60 The cor. to secs. 4, 5, 8 & 9.
Land, mountains.
Soil 3d rate rocky
Dense brush.
Sept 11th 86

Subs. Tp. 3 N R 1 E. S.L. Mer

thus. From the cor. to Secs. 28, 29
32 & 33
West on a random line
bet. Secs. 29 & 32
Va. 16° 50' E
40.00 Set temp. 1/4 Sec. Cor.
80.12 Intersect N & S line 10 lks. N of
cor. to Secs. 29, 30, 31 & 32 which
agrees with the description
furnished me by the U. S.
Surveyor Generals Office viz
Boulder 6"x10"x6" above ground
Thence
N 89° 56' E on a true
line bet. Secs. 29 & 32
with same va.
over high broken Mountains
15.00 Gulch dries S.W.
40.06 Set Quartzite 15"x12"x6" ins.
10 ins in ground for 1/4 Sec.
Cor. marked 1/4 on N face
and raised a mound of stone
alongside
65.00 Gulch dries S.W.

Subs. Tp. 3 N R 1 E. S. L. Mer.

chns.	
77.00	Top of ridge brs. N.E. & S.W
80.12	The cor. to Secs. 28. 29. 32 & 33
	Land Mountains
	Soil 3rd rate rocky
	Oak maple and larub brus

East on a random line betw. Secs. 20 & 29

Va. 16° 50'

From the cor. to Secs. 19. 20. 29 & 30 which agrees with the des. furnished me by the U. S. Surv. Gen. Office Viz: Boulder stone 16" x 12" x 6" I run East on a random line bet. Secs. 20 & 29

40.00	Set temp 1/4 Sec. cor.
80.20	Int. N & S. line 12 lks. N of cor. to Secs. 20. 21. 28 & 29

Thence

N. 89° 55' W on a true line bet. Secs. 20 & 29

with same va

Descend

BOOK-A

Subs. Tp. 3

chns	
25.00	Head
40.10	Set B
	ground
	on N fa
	of stone
60.00	Rid
70.00	Roa
80.20	The
	Land
	soil
	Dense

From

19 & 2

unde

North

63.50	Ca
80.00	On W
	Set Q
	grou
	mar
	5 on

Subs. Tp. 3 N. R. 1 E. S. L. Mer.

chns
25.00 Head of Gulch drns. S.W.
40.10 Set Boulder 16 X 10 X 8 ins. 12 ins. in ground for 1/4 Sec. Cor. marked 1/4 on N face and raised a mound of stones alongside
60.00 Ridge N.E. & S.W.
70.00 Road in Canyon trs. S.W.
80.20 The cor. to Secs. 19. 20. 29 & 30
Land Mountains
Soil 3rd rate rocky
Dense undergrowth oak & maple brush.

From the 1/4 Sec. cor. bet. Secs. 19 & 20 re-established by me under contract No 154
North bet. Secs. 19 & 20
Va. 16°50' E
63.50 Canon drns W
80.00 On W. slope of high mountains
Set Quartzite 18" X 12" X 10" - 12" in ground for cor. to Secs. 17. 18. 19 & 20 marked with 3 notches on S and 3 on E edges and raised a

Subs. Tp. 3 N R 1 E. S. L. Mer.

Chns. mound of stones along side
Land Mountainous
Soil 3rd rate - rocky
Dense brush

East on a random line bet. Secs. 17 & 20
Va. 16°50'

40.00 Set temp 1/4 Sec. Cor.
80.29 Intersect N & S line 11 lks. N of cor. to Secs. 16. 17. 20 & 21
Thence
N 89°55' W
on a true line bet. Secs. 17 & 20
with same va.
20.00 Racine drns. S. westerly

13.

Salt Lake Meridian

35.00 Ridge brs. N E, S W.
40.15 Set sandstone 14x10x6 ins
9 ins in ground for 1/4 sec. cor.
marked 1/4 on N. face and
raised a mound of stones
alongside.
57.00 Gulch brs. S W.
80.29 The cor. to secs. 17, 18, 19 & 20.
Land, mountains
Soil, 3d rate, rocky.
Dense undergrowth and
maple brush.

Flaging the 1/4 Sec Cor bet secs 18 & 19. From
West between secs. 18 & 19.
Va. 16° 50' E.
Descend on W. slope of mountain
15.00 Enter Bench
37.50 Enter cultivated land
40.00 Intersect 1/4 sec. cor. set by me
under ~~this~~ Contract, No 154 ?
End of new survey.
Land bench and mountains

Subdivisions Tp. 3 N. R. 1

Soil 2d & 3d rate, rocky
Mostly covered with sage
brush and some oak.

North betw. secs 17 & 18
Va. 16° 50' E.

35.00 along W. slope of mountain
~~[illegible]~~
40.00 Set granite 15x12x9 ins 10 ins
in ground for 1/4 sec. cor., mark
1/4 on W. face and raised a
mound of stones alongside
65.00 ~~Leave bench~~
78.70 Farmington Creek 25 lks wide
2 ft deep runs SW.
78.86 Road in Canon bis SW. & S.
80.00 Set quartzite 20x13x7 ins 15 ins
in ground for cor. to secs 7. 8.
17 & 18, marked with 4 notches on
S and 5 on E. edges and
raised a mound of stones
alongside.
Land, mountains.
Soil, 3d rate, rocky
Dense Brush & broken ledges.

Sec

East
be

40.00. Set
80.30 Inte
lks
Then

on a

20.00. Gul
34.25 Rid
40.15 Set
groun
1/4 on
mou
55.00 Bot
S.
80.30. The
Lan
Soil
Den

Salt Lake Meridian

East on a random line
betw. secs. 8 & 17.
Va. 16° 50' E

40.00. Set temp. 1/4 sec. cor.
50.30 Intersect N. & S. line 14
links N. of cor. to secs. 8.9.16 & 17.
Thence,
S. 89° 54' W.
on a true line betw. secs. 8 & 17.
with same var.
20.00. Gulch dis. S. Westerly
34.25 Ridge bears S. & N. E.
40.15 Set quartzite 12x10x6ins 8ins in
ground for 1/4 sec. cor., marked
1/4 on N. face and raised a
mound of stones alongside.
55.00 Bottom of canon dis.
S. Westerly.
80.30 The cor. to secs. 7.8. 17 & 18
Land, mountains
Soil 3d rate, rocky.
Dense oak brush.
Sept. 13. 86

Subdivision Tp. 3. N. R. 1 E.

Flaging the 1/4 sec cor bet secs 7 & 18. I run

West betw. secs 7 & 18
Va. 16° 50' E.

5.00 Gulch heads West
20.00 Quartzite Ledge brs. N & S.
40.00 Ridge brs. N E & SW.
~~40.05~~ End of new survey.
Intersect 1/4 sec. cor. as set by me under Contract No. 154
Land, mountain.
Soil, 3d rate, rocky
Dense undergrowth.

North betw. secs 7 & 8.
Va. 16° 50' E

40.00 On top of divide brs. N. E & SW. set porphyry 17 x 10 x 6 ins, 13 in in ground for 1/4 sec. cor. marked 1/4 on W. face and raised a mound of stones alongside.

East Lake Meridian

70.00 Creek 8 lks wide 5 ins deep runs N. Westerly. Ascend.

80.00 Set cobblestone 16x10x8 ins 14 ins in ground for cor. to secs 5.6. 7 & 8. marked with 5 notches on S. and E. edges and raised a mound of stones along side.

Land, mountains.

Soil 3d rate, rocky.

Dense undergrowth, oak brush.

East on a random line betw: secs. 5 & 8.

40.00 Set temp. 1/4 sec. cor.

80.35 Intersect N. & S. line 13 lks. N. of cor. to secs 4.5.8 & 9.

Thence

N. 89° 54' W.

on a true line betw secs. 5 & 8. with the same var.

Subdivisions Tp. 3 N. R 1 E.

35.00 Bottom of Gulch dr. S.W.
Ascend.
40.18 Set quartzite 14×10×6 ins 9 ins
in ground for 1/4 sec. cor.
marked 1/4 on N. face and
raised a mound of stones
alongside.
80.35 The cor. to secs. 5.6. 7 & 8
Land, high mountains
Soil, 3d rate, rocky.
Dense brush.

North on a random line
betw. secs. 5 & 6.
Va. 16° 50' E.
40.00 Set temp. 1/4 sec. cor.
80.60 Intersect N. Bdy of Tp.
15 lks E of cor. to secs
5.6. 31 & 32 [illegible] hence
S. 0° 6' E
on a true line betw. secs. 5 & 6
with same var.

Salt

20.00 Bott
40.60 Set g
in g
m
and
of st
50.00 Top
80.60 The
Lan
Soi
Den

We

40.00 Se
80.20 Int
cor.
ren
this

Salt Lake Meridian.

20.00 Bottom of gulch drs SW.
40.60 Set quartzite 15x10x6 ins 10 ins in ground for 1/4 sec. cor. marked 1/4 on W. face and raised a mound of stones alongside
50.00 Top of ridge bears NE & SW.
80.60 The cor. to secs. 5.6.7 & 8.
Land, mountains.
Soil, 3d rate, rocky.
Dense oak & maple brush.

West on a random line betw. secs. 6 & 7.
Va. 16° 50' E
40.00 Set temp 1/4 sec. cor.
80.20 Intersect W. Bdy of Tp. at cor. to secs. 1.6.7 & 12, as renewed by me under this Contract
Thence

Subdivisions Tp. 3 N. R 1 E

East
on a true line betw secs. 6 & 7
with same var.

Ascend.

40.20. Set porphyry 18x12x10 ins
13 ins in ground for 1/4 sec. cor.
marked 1/4 on N. face and
raised a mound of stones
alongside.

70.00. Gulch drs. SW.

80.20 The cor. to secs. 5. 6. 7 & 8
Land, mountains
Soil, 3d rate, rocky
Dense undergrowth and
oak and maple brush.

Sept. 14. 86.

BOOK-A-2

Salt La

G
The la
survey
consi
unfit
accou
and t
the c
Entire
map
and o
rocky
and p
flats
part
suitab
in t
only
shor
grass
There
at t
can
the

Salt Lake Meridian

General Description
The land embraced in the survey of this Township consists of high mountains unfit for cultivation on account of the altitude and the broken nature of the country. It is almost entirely covered with oak maple savisberry wild rose and other brush and very rocky. The canyons are deep and precipitous. Farming low flats are situated in the S.E. part of the Township and are suitable for stock raising in the summer months only the seasons are very short. There is very little grass covering the flats. There is some pine timber at the head of Hard Scrabble canon in the S.E. Sec. of the Township. D.E. No 9.54

by Geo. H. Steed for the
W½ of S.E.¼ of Sec. 18. T. 3 N
R 1 E. S.L. Mer. on file in
the Surveyor Gen. Office
of date July 1st 1884, no
Improvements. Also S.E. No
493 of Leonidas H. Kennar
for the S.W.¼ of N E¼ of Sec
18. T. 3 N R 1 E. of Febru
26th 1881. on file in the
Surveyor Gen. Office
no Improvements

Otto Salomon
U. S. Dep. Surveyor

BO

U. S. SURVEYO

Salt La

The foregoi

Townhsip No.

of the Salt Lake

Under Contract N

day of

examined, the ne

made, the said fie

are hereby approv

U. S. SURVEYOR GENERAL'S OFFICE,

Salt Lake City, Utah, Oct 31 1891

The foregoing field notes of the ..... *survey of the* Subdivisions

Townhsip No. 3 S. *Range No.* 1 E

of the Salt Lake Meridian. Executed by Otto E. Salomon

Under Contract No. 155 *of the* 28th

day of June 1886, *in the month of* September 1886, *having been critically examined, the necessary corrections and explanations made, the said field notes, and the surveys they describe are hereby approved.*

Ellsworth Daggett

U. S. Surveyor General for Utah.