(Tro

Township 14 Nor

	48		49	
25	6	135	5	
	134		132	
23	7	131	8	
	130		129	
22	18	128	17	
	127		126	
21	19	125	20	
	124		123	
20	30	122	29	
	121		120	
19	31	119	32	

Guide Meridian
Bet Rs. 4 & 5 W.

(Trout)

A 1

216

BOOK-A-216

Township 14 North Range 4 West

	48		49		50		51		53		54.41	
25	6	135	5	117	4	105	3	92	2	80	1	33
	134		132		116		103		91		79. 63	
23	7	131	8	115	9	102	10	90	11	78	12	35
	130		129		114		101		89		78 62	
22	18	128	17	113	16	100	15.	88	14	77	13	36
	127		126		112		99		87		76 61	
21	19	125	20	111	21	98	22	86	23	75	24	37
	124		123		110		97		85		74. 60	
20	30	122	29	109	28	96	27	28	26	73	25	38
	121		120		107		95		83		72. 59	
19	31	119	32	106	33	94	34	82	35	71	36	40

Guide Meridian
Vet Rs. 4 & 5 W.

2

Township 14 North



BOOK-A-216

Township 14 South Range 5 West

151	152	153, 159	161	162	163
150 6	5	184 4	225 3	219 2	204 1
—	—	~~185~~ 224	~~223~~	~~217~~	~~203~~
149 7	8	184 9	222 10	216 11	202 12
—	—	~~185~~ 222 220	~~221~~	~~215~~	~~201~~
147 18	17	182 16	174 15	214 14	200 13
—	—	~~181~~	~~173~~ 213	~~212~~	~~198~~
146 19	20	180 21	173 22	211 23	197 24
—	—	~~179~~	~~172~~ 210	~~209~~	~~196~~
145 30	29	178 28	171 27	208 26	195 25
—	—	~~177~~	~~170~~ 207	~~206~~	~~194~~
144 31	32	176 33	169 34	203 35	193 36

BO

wnship 9 North

233	6	5	
34	7	8	
35	18	17	
36	19	20	
	246	247	
37	30 265	29 264	
		284	
	267	266	
38	31 268	32 286	

Meander

BOOK-A-216

Township 9 North Range 7 West

233 6	5	4	3	2 260	1 259	
234 7	8	9	10	11 258	12 257	
235 18	17	16	15	14 256	13 255	
236 19	20	21	22	23 254	24 253	
237 30 265	29 264	28 263	27 262	26 261	25	
238 31 268	32 286	33 283	34 280	35 277	36	

246 247 249 250 251 252

267 266 284 285 281 282 278 279 275 276

Amended page 293.

B

ownship 9 North

6	5 326	
7	8	
18	17	
19	20	
30	29	
31	32	

Meand

BOOK-A-216

Township 9 South Range 8 West

6	5 326	4 322	3 319	2 309	1
		321 323	317	308	
7	8	9	10 318	11 307	12
			316	315	306
18	17	16	15 314	14 305	13
			313	312 313	304
19	20	21	22	23 303	24
				310 302	300
30	29	28	27	26	25
					299
31	32	33	34	35	36

Meanders 329 & 331.

BOO

wnship 10 North R

6 5 4

7 8 9

18 17 1

19 20 2

30 29 2

31 32 3

339 341

BOOK-A-216

Township 10 South Range 7 West



BOO

wnship 10 Nort

6 5

7 8

18 17

19 20 43

432

30 29 43

429

31 32 42

Meander

BOOK-A-216

Township 10 North Range 8 West

6	5	4	3 415	2 403	1	
			414	402		
7	8	9	10 413	11 400	12	
			425	412	399	
18	17	16 423	15 411	14 398	13	
		426	422	409	396	
19	20 433	21 422	22 409	23 395	24	
	432	431	420	408	394	
30	29 430	28 420	27 407	26 393	25	
	429	428	419	406	391	
31	32 427	33 417	34 405	35 389	36	

Meanders 437 & 444

BOO

vnship 11 Nath

475	474	4
6	5	
7	8	
18	17	
19	20	
30	29	
31	32	

BOOK-A-216

vnship North Range 7 West

~~475~~	~~474~~	~~473~~	~~472~~	~~471~~	~~469~~
6	5	4	3	498 2	~~495~~ 1
				~~497~~	~~494~~ ~~524~~
7	8	9	10	496 11	~~493~~ 12
				~~491~~	~~493~~ ~~523~~ 492
18	17	16	15	490 14	13
				~~489~~ ~~521~~	~~520~~ 522
19	20	21	22	488 23	~~518~~ 24
				~~487~~ ~~518~~	~~517~~ ~~483~~
30	29	28	27	~~483~~ 26	~~515~~ 25
				~~483~~ 514	~~514~~ ~~482~~ 513
31	32	33	34	464 35	481 36

BOOK-A

nship 11 North Ra

551	552	55		
6	597 5	595 4		
7	8	9		
18	17	16		
19	20	21		
30	29	28		
31	32	33		
		563		

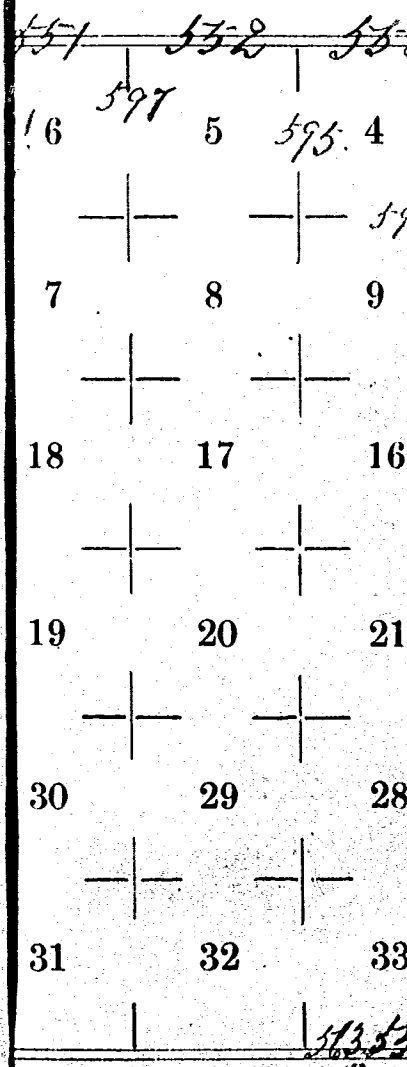

Meandered

Lot 11 N Rs 8 + 9 W.

BOOK-A-216

nship 11 North Range 8 West

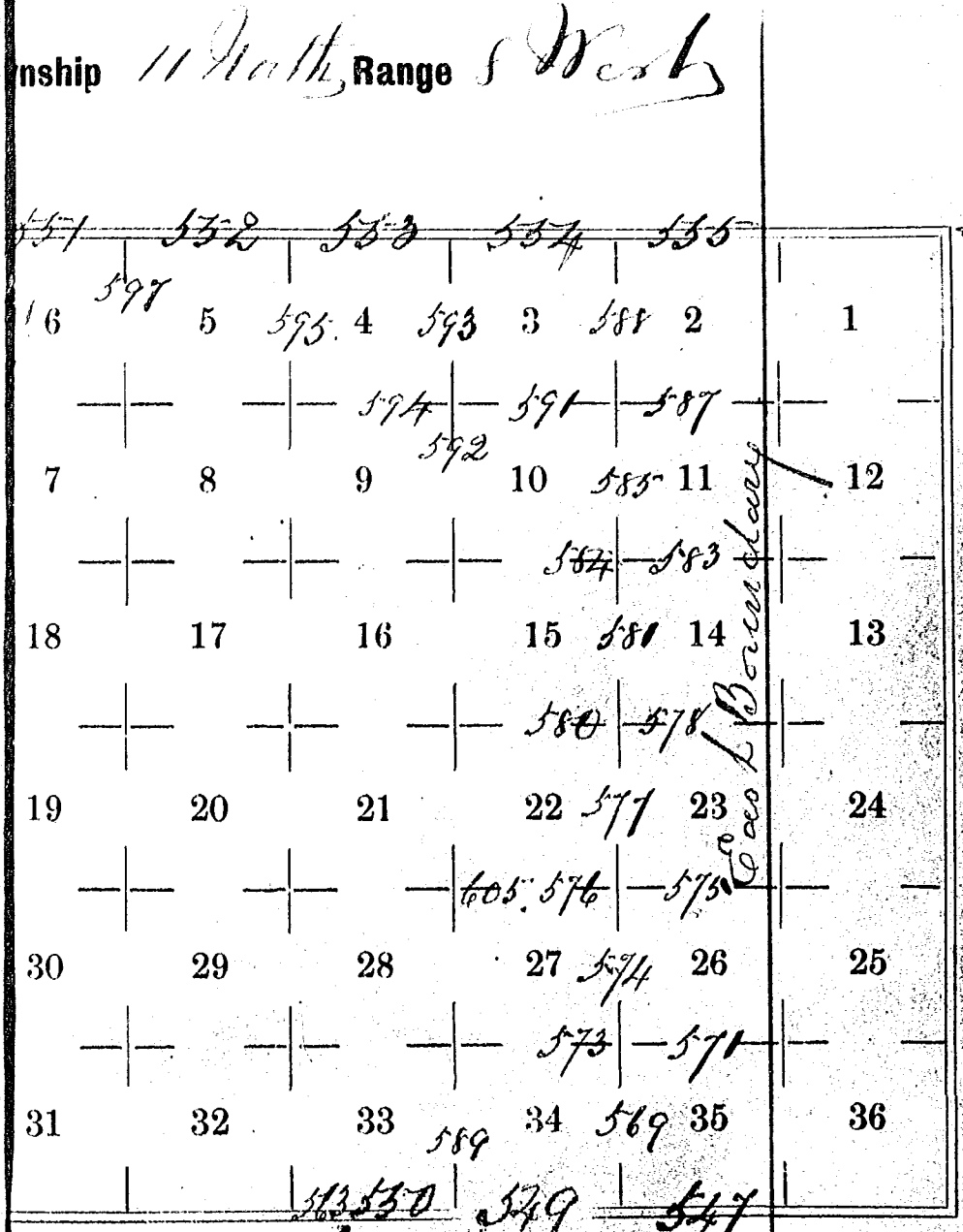

551		552		553		554		555	
6	597	5	595	4	593	3	588	2	1
				594	592	591		587	
7		8		9		10	585	11	12
						584		583	
18		17		16		15	581	14	13
						580		578	
19		20		21		22	577	23	24
					605	576		575	
30		29		28		27	574	26	25
						573		571	
31		32		33	589	34	569	35	36
			563	550		549		547	

Eas L Boundary

Meanders pages 609 to 617

2-2-11 N Ri 8+9 W.

ok - BOOK

PORT:

ed

amined by John

nscribed by Jen

mpared by K B

FIELD

F THE SU

Guide

wnship No. 14

nges No. 4 & 5

SALT LAK

UTAH

AS

Henry F

U. S. L

Under his Co

ated Oct

urvey commenced

urvey Completed

48 ✓ 6m-0

BOOK A-216

16

17

PORT:

ed 188

amined by John A. Campe.

nscribed by Jennie V. Bowman

mpared by J. Bowman & A. Atkinson

FIELD NOTES

OF THE SURVEY OF THE

Guide Meridian

OF

wnship No. 14 N.

nges No. 4 & 5 W.

OF THE

SALT LAKE MERIDIAN

IN

UTAH TERRITORY.

AS SURVEYED BY

Henry Fitzgerald

U. S. Deputy Surveyor,

Under his Contract No. 142

ated Oct. 6th 1886

urvey commenced April 30th 1887

urvey Completed " " 1887

8 6 miles 00 chs 00 lks

6

NAMES AND DUTIES OF ASSISTANTS.

Benjamin R. Petersen	Compassm.
William Carr	Chainman.
Charles Boyer	Chainman.
Oscar Schultz	Chainman.
Fredrick Olsen	Chainman.
Bruce B. Meredith	Axeman.
Morris Mann	Axeman.
George Jenkins	Flagman.
Alfred L. Lance	Flagman.

BOOK-A-21

T. 14 N - Rs.

STANTS,
ompassm
hainman
hainman
hainman
hainman
xeman.
xeman.
xeman
agman.
xeman

T. 14 N - Rs. 4 & 5 W - S.L.M.

From the Cor. to Tps. 13 & 14 N. Rs. 4 & 5 W. set by me under this Contract - I run.

N. between Secs. 31 & 36
Va 18° 30' E.

00 Pow divide bears E & W.

00 Set sandstone 30 x 12 x 6 ins - 20 ins. in the ground for 1/4 Sec. Cor. Marked 1/4 on W. face and raised a mound of stone alongside Pits impracticable -

00 Cañon drains E.

00 House bears E. about 15.00 chs. dist.

00 Spring bears E. about 15.00 chs. dist.

Set limestone 12 x 9 x 6 ins. 8 ins in the ground for Cor. to Secs. 25, 30, 31 & 36 marked 1 notch on S. and 5 notches on N. edges and raised a mound of stone alongside -

Guide Meridian

Chs.	
	Pits impracticable
	Land Mountain on
	Soil 1st rate.
	Fine grass for grazing
	N. between Secs. 25 & 3
	Va 18° 30' E
6.50	Ridge bears E & W.
16.00	Deep Cañon drains E.
40.00	Set sandstone 18 x 7 x 4 in
	12 ins. in the ground for
	Sec. Cor. marked 1/4 on N
	face and raised a mo
	of stone alongside.
	Pits impracticable
40.50	Ridge bears W. & S.E.
50.50	Gulch drains S.E.
60.50	Ridge bears S & W.
80.00	Set sandstone 17 x 9 x 5 ins.
	ins. in the ground for Cor
	to Secs. 19, 24, 25 & 30, mar
	ed 2 notches on S. and
	4 on N. edges. and
	raised a mound of stone

14 N. Rs. 4

	alongsid
	Pits imp
	Land M
	Soil 1
	Fine gras
	Some b
	N. between
00	Cañon
00	Ridge b
00	Cañon
00	Ridge b
00	Cañon
50	Ridge b
00	Set san
	10 ins. in
	1/4 sec. Co
	W. face
	mound
00	Pits imp
00	Ridge bear
00	Cañon
	trees d
00	Ridge b

14 N. Rs. 4 & 5 W. S. L. M.

alongside.
Pits impracticable.
Land mountainous
Soil 1st rate.
Fine grass for grazing
Some brush.

N. between Secs. 19 & 24
Va 18° 30' E.

Canon drains E.
Ridge bears E & W.
Canon drains S.E.
Ridge bears E & W.
Canon drains N.E.
Ridge bears N.E. & S.W.
Set sandstone 14 x 10 x 4 ins.
10 ins. in the ground for
1/4 sec. Cor. marked 1/4 on
W. face, and raised a
mound of stone alongside.
Pits impracticable.
Ridge bears N.E. & S.W.
Canon with cottonwood
trees drains N.E.
Ridge bears E. & W.

Guide Meridian

Chs	
80.00	Set sandstone 14×10×6 in 10 ins. in the ground for to Secs. 13, 18, 19 & 24. Mo ed 3 notches on N. & S. e and raised a mound stone alongside. Pits impracticable. Land Mountain rub Soil 1st rate. Grass and brush.

N. between Secs. 13 & 18
Vt 18° 30' E

2.50	Ridge bears E & W
14.50	Cañon drains E.
25.00	Ridge bears E & W.
38.00	Cañon drains E.
40.00	Set sandstone 24×12×8 18 ins. in the ground for 1/4 sec. cor. marked 1/4 on face and raised a mound of stone alongsi Pits impracticable.
42.50	Ridge bears E & W.

BOOK-A-21

T. 14 N. Rs.

50	Deep Cañ
00	Ridge be
00	Set sand
	18 ins. in
	to Secs. 7
	4 notch
	N. edges
	mound
	Pits im
	Land M
	Soil 1st
	Grass

N. betw

00	Enter he
00	Cañon
50	Leave
50	Ridge
00	Pits On Cañ
	Set san
	18 ins. in
	Sec. Cor
	W. fac

BOOK-A-216

T. 14 N. Rs. 4 & 5 W. - S. L. M.

Deep cañon drains S.E.
Ridge bears N.W. & S.E.
Set sandstone 16 x 9 x 4 ins.
10 ins. in the ground for Cor.
to Secs. 7, 12, 13 & 18, marked.
4 notches on S. and 2 on
N. edges and raised a
mound of stone alongside
Pits impracticable.
Land mountainous
Soil 1st & 3rd rate.
Grass and brush.

N. between Secs. 7 & 12
Va 18° 30' E.

Enter heavy aspen grove.
Cañon drains N.E.
Leave aspen grove.
Ridge N.E. & S.W. Enter aspen
Pass
On cañon drains E.
Set sandstone 24 x 12 x 8 ins.
18 ins. in the ground for 1/4
Sec. Cor. marked 1/4 on
W. face and raised a

Guide Meridian

chs.	
	Mound of stone along side
	from which
	An aspen tree 12 ins. diam.
	bears E. 4 8 lks. dist.
	Marked 1/4 S. B. T.
	An aspen tree 10 ins. dia.
	bears W. 15 8 lks. dist.
	Marked 1/4 S. B. T.
41.50	Leave aspen trees
51.00	Ridge bears E. & W.
66.00	Cañon drains E.
76.50	Ridge bears E. & W.
80.00	Set sandstone 30 x 15 x 6 ins.
	21 ins. in the ground for Cor.
	to Secs. 1, 6, 7 & 12 marked
	5 notches on S. and 1 notch
	on N. edges, and raised
	mound of stone along side
	Pits impracticable.
	Land mountainous
	Soil 1st & 3rd rate.
	Grass and brush.
	Aspen trees on 11.50 chs

BOOK-A-2

T. 14 N. Rs.

chs.	
	N. belt
	Cañon
50	Ridge
00	Cañon
50	Ridge
00	Set sa
00	10 ins.
	Sec. Cor.
	and ra
	Stone a
	Pits in
5.00	High
1.00	"
00	On N.
	Set sa
	20 ins
	to Tps.
	Marked
	E. & W.
	a mon
	Pits in
	Land
	Soil
	Gras

BOOK-A-216

T. 14 N. Rs. 4 & 5 W. — S. L. M.

N. between Secs. 1 & 6.
Pt. 18 30' E.

50 Canon drains E.
00 Ridge bears E & W.
50 Canon drains E.
00 Ridge bears E & W.
00 Set sandstone 14 x 10 x 4 ins.
10 ins. in the ground for 1/4
Sec. Cor. Marked 1/4 on W. face
and raised a mound of
stone alongside.
Pits impracticable.
500 High ridge bears N.W. & S.E.
100 " " " S.E. & N.W.
00 On N. hill side.
Set sandstone 30 x 12 x 4 ins.
20 ins in the ground for Cor.
to Tps. 14 & 15 N. Rs. 4 & 5 W.
Marked 6 notches on N. S.
E. & W. edges, and raised
a mound of stone alongside
Pits impracticable.
Land Mountainous.
Soil 1st & 4th rate.
Grass and brush

April 20th 1887.

General Description

The land on each si
of this line is high
steep mountains
covered with a fine grou
of bunch grass an
in places a heavy
growth of winter brush
There are some cottonw
and aspen trees in the
numerous cañons —
The townships afford
fine summer range fo
stock.

Henry Fitzhugh
U.S. Dep. Surveyor

BOOK-A-21

S. SURVEYOR GE

Salt Lake Ci

The foregoing fie

Guide

wnhsip No. 14

the Salt Lake Meri

Heu

der Contract No.

y of Octo

April

amined, the necess

ade, the said field n

e hereby approved.

Will

BOOK-A-216

S. SURVEYOR GENERAL'S OFFICE,

Salt Lake City, Utah, Sept 29th 1888

The foregoing field notes of the ..... survey of the

Guide Meridian

wnhsip No. 14 S. Ranges Nos. 1 & 2 W.

the Salt Lake Meridian, Executed by

Henry Silvaugh

der Contract No. 12 of the 6th

y of October 1886, in the month of

April 1887, having been critically

amined, the necessary corrections and explanations

ade, the said field notes, and the surveys they describe

e hereby approved.

William G Bowden

U. S. Surveyor General for Utah.

BOOK A-

PORT

d Dec 21 et

mined by John H.

scribed by

pared by John H. Ca

FIELD

Re

OF THE SUI

South East

Bounda

wnship No. 14

nge No. 4

SALT LAK

UTAH

AS S

Henry

U.S. L

Under his Contra

ated Janu

urvey commenced

urvey completed

6 m 00 ch

75

6 m 75 ch

BOOK-A-216

29

PORT.

d Dec 21st 1887.

mined by John H. Campe

nscribed by Jennie V. Bonnwell

pared by John H. Campe & A. R. M. Atkinson

FIELD NOTES

OF THE Re SURVEY OF THE

~~South~~ East and North

Boundaries

OF

wnship No. 14 North

nge No. 4 West

OF THE

SALT LAKE MERIDIAN

IN

UTAH TERRITORY,

AS SURVEYED BY

Henry Fitzhugh

U. S. Deputy Surveyor,

Under his Contract No. 141

ated June 24th 1886

rvey commenced May 20th 1887

rvey completed " 20th 1887

6m 00ch 04lks

49 " 75 " 00 "

6m 75ch 04lks

BOOK-A-216

BOOK-A-216

30 NAMES AND DUTIES OF ASSISTANTS

Benjamin R. Stevenson	Compassm
William Carr	Chainmun
Charles Brown	Chainman
Oscar Schultz	Chainman
Fredrick Aden	Chainman
George B. Meredith	Axeman
Morris Mann	Axeman
George Jenkins	Axeman ~~Flagman~~
Alfred L. Jones	Axeman

16

STANTS

ompassm

ainman

ainman

ainman

ainman

eman

eman

Axeme

~~gman~~

Emas

Resurvey E. By.

Chs. Resurvey commenced with
Stack pole transit May 20th
From the Cor to Tps. 13 & 14 N
Rs. 3 & 4 W. reestablished
me under this contract
I run N. on a random
survey line between said
Tps. Va. 18° 30' E.
I am unable to find any
trace of any Cor. until I
the 1/4 Sec. Cor. Bet. Secs. 19
where I find traces of old m
From this point I run on a V
20° & 19° E. in accordance with
old notes - I also find traces
old mound at Cor. to Secs. 13. 1
& 24 also traces of mound at
Sec. Cor. Bet. Secs. 13 & 18 also
traces of mound at Cor. to
Secs. 1. 6. 7 & 12.
I intersect the Cor. to Tp
14 & 15 N. Rs. 3 & 4 W.

BOOK-A-216

T. 14 N. R.

Therefo
From the
N. Rs. 3
a mark
the grou
ed, whi
rebuild
I run
E. on
Bet. S

40 Road
40 Fence
50 Fence
V.4 No trac
Set Cha
3 ft. lon
ins the
Resta
Cor. ma
dug pi
of pos
raised
1½ ft. h
around

T. 14 N. R. 4 W - S. L. M.

Therefore.
From the Cor. to Tps. 14 & 15 N. Rs. 3 & 4 W. which is a quartz stone standing in the ground properly marked, which I renew by rebuilding a stone mound.
I run
S. on true reservoir line.
Bet. Secs. 1 & 6.
Vo 19 25 E.
40 Road bears N.W. & S.E.
40 Fence bears E & W.
50 Fence bears E & W.
50 4 No trace of old Cor.
Set charred redwood post 3 ft. long 3 ins. square, 12 ins in the ground for Reestablished 1/4 Sec. Cor. marked 1/4 S. on W. face. Dug pits 18 x 18 x 12 ins. N. & S. of post 5½ ft. dist. and raised a mound of earth 1½ ft. high, 3½ ft. base around post.

Resurvey E. By.

Chs. N. house in Portage
bears S. 73° E. about 30.00 ch
dist.
56.75 Canal runs E.
67.00 Street in Portage bears
Thence along W. Street of
Portage -
77.00 Canal runs E.
80.04 Find traces of old mo
Set charred redwood pos
4 ft. long 4 ins. square, 1
ins. in the ground for
established Cor. to Sec
1, 6, 7 & 12, marked.
T. 14 N. S. 6. on N.E.
R. 3 W. - S. 7 on S.E.
R. 4 W. S. 12 on S.W.
S. 1 on N.W. faces wi
1 notch on N. and 5 notc
on S. edges, dug pits
18 x 18 x 12 ins. in each
Sec. 5½ ft. dist. and
raised a mound of
earth 2 ft. high 4½ ft
base around post -

BOOK-A-216

T. 14 N.
Chs. Land
Soil
Sage &
S. on tru
Bet. Sec
No trace
Set Sines
12 ins. in
reestab
Cor. mar
and
ins. N. &
dist. an
of earth
ft. base
Find tra
Set Sine
ins. in
establi
7, 12, 13 &
notch

T. 14 N. R. 4 W. S. L. M.

Land flat
Soil 1st rate
Sage & Rabbit brush

S. on true reservoir line
Bet. Secs. 7 & 12
Va 19 255 E.
No trace of old Cor.
Set Limestone 18×5×5 ins -
12 ins. in the ground for
reestablished 1/4 Sec.
Cor. marked 1/4 on W. face
and ~~[illegible]~~ dug pits 18×18×12
ins. N & S. of Stone 5½ ft.
dist. and raised a mound
of earth 1½ ft. high 3½
ft. base alongside.
Find traces of old mound
Set Limestone 17×8×5 ins - 12
ins. in the ground for re=
established Cor. to Secs.
7, 12, 13 & 18, marked 2
notches on N. & 4 on

Resurvey E. By

Chs. S. Edges, dug pits 18 00
18×12 ins. in each S 00
5½ ft. dist. and raised 00
a mound of earth 2 f
high 4½ ft. base along
side.
Land flat
Soil 1st rate
Sage & Rabbit brush

S. on true resurvey bu
Bet. Secs. 13 & 18
Va 20° E.
15.00 Enter bench bears N.W.
4.00 Find traces of old mon
Set Limestone 17×10×5 i
12 ins. in the ground fo
reestablished 1/4 Sec. C
marked 1/4 on W. face a
dug pits 18×18×12 ins. N
of stone 5½ ft. dist. a 00
raised a mound of
earth 1½ ft. high 3½ f
base alongside.

P. 14 N.
Gully
"
Traces
Set Lim
8 ins. i
reesta
Secs. 13,
3 notch
dug pi
each
and r
of ear
ft. bas
Land
Soi
Sag

S. on T
Bet. S

Traces
Set Lim
12 ins.
reest

P. 14 N. R. 4 W. — S. L. M.

Gully drains S.E.
" " "
Traces of old mound
Set Limestone 12×8×6 ins.
8 ins. in the ground for
reestablished Cor. to
Secs. 13, 18, 19 & 24, marked
3 notches on N & S. edges,
dug pits 18×18×12 ins. in
each Sec. 5½ ft. dist.
and raised a mound
of earth 2 ft. high 4½
ft. base alongside.
Land mostly brush
Soil 1st rate.
Sage brush & grass.

S. on true reservoir line
Bet. Secs. 19 & 24
Va 20° E.
Traces of old mound
Set Limestone 17×8×4 ins.
12 ins. in the ground for
reestablished ¼ Sec. Cor.

Resurvey E. By.

chs. Marked 1/4 on W. face
dug pits 18x18x12 ins. N
of stone 5½ ft. dist. and
raised a mound of ea
1½ ft. high 3½ ft. base
alongside.

80.00 No trace of old Cor.
Set Rimestone 18x15x6 in
12 ins. in the ground for
established Cor. to Secs
19, 24, 25 & 30, marked 4
notches on N. and 2 on
S. edges, dug pits 18x18x
ins. in each Sec 5½ ft
dist. and raised a
mound of earth 2 ft.
high 4½ ft. base along
Sand rolling brush
Soil 1st rate
Sage brush & grass

S. on true resurvey line
Bet. Secs. 25 & 30
Va 18°30' E

BOOK-A-2

14 N.

No trac
Set Rimes
15 ins. in
reestab
marked
pits 18x
stone 5
raised
1½ ft. hi
along
Deep
No trac
Set Rim
20 ins.
establi
25, 30, 3
notch
on S.
18x12
5½ ft.
a mo
high
side
Sand
So

T. 14 N. R. 4 W. - S. L. M.

No trace of old Cor.
Set Pinestone 20×5×4 ins.
15 ins. in the ground for
reestablished 1/4 Sec. Cor.
marked 1/4 on W. face, dug
pits 18×18×12 ins. N. & S. of
stone 5½ ft. dist. and
raised a mound of earth
1½ ft. high, 3½ ft. base
alongside.
Deep ~~gulch~~ canyon drains N.E.
No trace of old Cor.
Set Pinestone 30×7×6 ins.
20 ins. in the ground for re-
established Cor. to Secs.
25, 30, 31 & 36, marked 5
notches on N. and 1 notch
on S. edges, dug pits 18×
18×12 ins. in each Sec.
5½ ft. dist. and raised
a mound of earth 2 ft.
high 4½ ft. base along-
side.
Sand rolling bench
Soil 1st rate

Reservoy

E. By. T. 14 N. R 4 W. - S. 8

Chs. Sage brush & grass

S. on true reservoy l
Bet. Secs. 31 & 36
Va 18° 30'

6.00 Road bears N.W. & S.E.
Ascend mountains bear
N.W. & S.E.

40.00 No trace of old Cor.
Set Limestone 18 x 8 x 6 ins.
12 ins. in the ground
reestablished 1/4 sec. C
marked 1/4 on W. face
dug pits 18 x 18 x 12 ins. N. & S
of stone 5 1/2 ft. dist. and
raised a mound of
1 1/2 ft. high, 3 1/2 ft. base
alongside.

48.50 Gully drains E.

72.50 Wire fence bears E.

80.00 The reestablished C
to Tps. 13 & 14 N. - Rs. 3 & 4
Land rolling & Mountain
Soil 1st & 2nd rat
Sage brush & grass

BOOK-A-216

Res

N. By. T. 1

From the
N. Rs. 3 &
me und
I run
W. on tr
Bet. Sec

00 Irrigation
88° 24'
25 Irrigat
25 Road be
Leave f
Ascend
N.W. & S
00 No trac
Set Trai
ins - 12
for re
Cor. Ma
and ra
of Stone
Pits
00 Ridge
50 Enter

Resurvey

N. By T. 14 N. R. 4 W. S.L.M.

From the Cor. to Tps. 14 & 15 N. Rs. 3 & 4 W. renewed by me under this contract I run

W. on true resurvey line Bet. Secs. 1 & 36

Va 18° 15' E.

00 Irrigating ditch bears N. 88° ~~W~~ E

25 Irrigating ditch bears S.E.

25 Road bears N.W. & S.E.

Leave flat.

Ascend Mountains bear N.W. & S.E.

00 No trace of old cor.

Set Quartzite stone 19 x 8 x 6 ins - 12 ins. in the ground for reestablished 1/4 Sec. Cor. Marked 1/4 on N. face and raised a mound of stone alongside.

Pits impracticable.

00 Ridge bears N & S

50 Enter hollow drains S.E.

Resurvey

N. By. T. 14 N. R. 4 W. S. L.

Chs.
65.00 Leave same.
75.00 End of resurvey
No trace of old cor.
Set temporary cor.
Land flat & Mountainous
Soil 1st & 4th rate
Sage brush & grass
May 20th 18

General Description

The land embraced in this township is mostly mountainous and covered with a fine growth of bunch grass, affording excellent summer range for stock. For a more particular description see end of subdivision notes.

Henry Fitzhugh
U.S. Dep. Survey

BOOK-A-21

S. SURVEYOR GEN

Salt Lake City

The foregoing field

~~South~~ East

Bound

wnship No. 14 N

the Salt Lake Meri

Henry F

der Contract No.

y of June

May

amined, the necess

ade, the said field

e hereby approved.

W

BOOK-A-216

S. SURVEYOR GENERAL'S OFFICE,

Salt Lake City, Utah, Sept 29th 1888

The foregoing field notes of the re *survey of the* ~~South~~ East and North Boundaries

wnship No. 14 N *Range No.* 4 W

the Salt Lake Meridian. Executed by Henry Fitzhugh

der Contract No. 141 *of the* 24th

y of June *1886, in the month of* May *1887, having been critically amined, the necessary corrections and explanations ade, the said field notes, and the surveys they describe e hereby approved.*

William G. Brennan

U. S. Surveyor General for Utah.

BOO

RT:

DEC 2

ined by John H

cribed by Jenni

ared by Norton

FIELD

OF THE SU

orth Bon

nship No. 14

e No. 4

SALT LAK

UTAH

AS S

Henry

U. S. D

Under his Contr

ted Octo

rvey commenced

rvey completed

0 ✓ 5 m 00

BOOK A-216

45

RT: .....

DEC 21 1889

ined by John H. Campe.

cribed by Jennie V. Bowman.

ared by Norton & Atkinson

FIELD NOTES

OF THE SURVEY OF THE

orth Boundary

OF

nship No. 14 North

e No. 4 West.

OF THE

SALT LAKE MERIDIAN

IN

UTAH TERRITORY,

AS SURVEYED BY

Henry Fitzhugh

U. S. Deputy Surveyor,

Under his Contract No. 147

ted October 6th 1886

rvey commenced May 21st 1887

rvey completed " 21st 1887

0 ✓ 5 m 00 chs 00 lks

6

NAMES AND DUTIES OF ASSISTANTS.

Benjamin R. Stevenson	Compass
William Carr	Chainma
Charles Brown	Chainma
Oscar Schultz	Chainma
Frederick Olsen	Chainma
George B. Meredith	Axeman.
Moroni Mann	Axeman.
George Jenkins	~~Flagman.~~ Axem
Alfred J. Tam	Axem

BOOK-A-216

N. By. Hp. 14 N

Survey Com
a stock Po
May 21 1

From the
7500 West of Co
At end of
me under
I run W.
line bel
N. R. 4 W.
sary ha
mile Cor
and 80 c
Variale
at 5 mi
Guide m
S. of C
N. Rs.
The com
line
be S. 8
Thereof
from the
N. Rs. 4
mind

N. By. Tp. 14 N. R. 4 W. S. L. M.

Survey commenced with a stock Pole transit May 21st 1887

From the temporary Cor. 7500 West of Cor. to Tps 14 & 15 N. Rs 3 & 4 W. At end of resurvey set by me under contract No. 141 I run W. on a random line between Tps. 14 & 15 N. R. 4 W., setting temporary half mile and mile Cors. at each 40 and 80 chains.

Variation 18°15' E.

at 5 miles I intersect Guide meridian 105 Chs. S. of Cor. to Tps. 14 & 15 N. Rs. 4 & 5 W.

The course of the true line would therefore be, S. 89°51' E.

Therefore.

From the Cor. to Tps. 14 & 15 N. Rs. 4 & 5 W. on the Guide meridian set by me

BOOK-A-216

N. Bdy. T. 14 N. R. 4 W.

Chs. under this Contract
I run.
S. 89°51' E. on true li
Bet. Secs. 6 & 31
Va 18°15' E.

24.00 Gulch drains N.E.
28.50 Ridge bears N.E. & S.W.
35.00 Set Limestone 14×8×4
10 ins. in the ground f
1/4 Sec. Cor. marked 1/4
N. face and raised
mound of stone along si
Pits impracticable
47.50 Gulch drains N.E.
53.00 Same " " S.E.
60.00 Ridge bears N.W. & S.E.
69.50 Gulch drains N.E.
75.00 Set Limestone 20×16×16 in
20 ins. in the ground for
to Secs. 5, 6, 31 & 32 mar
1 notch on W. and 5 not
on E. edges and raised
a mound of stone along
Pits impracticable.
Land mountainous

Soil 1st
Fine gra

S. 89°51'
Bet. Sec

Ridge b
Enter Ca
Spring bra
Road be
Leave
Head of g
Ridge b
Set Lim
18 ins. i
Sec. Cor.
face a
of stone
Pits im
Gulch
Ridge b
"
Gul c
Set Lim

BOOK-A-216

R. 4 W. S. L. M.

Soil 1st & 4th rate.
Fine grass for grazing.

S. 87° 51' E. on true line
Bet. Secs. 5 & 32
Vt 18° 15' E.
Ridge bears N.E. & S.W.
Enter Cañon drains S.E.
Spring branch drains S.E.
Road bears N.W. & S.E.
Leave cañon
Head of gulch drains S.W.
Ridge bears N.E. & S.W.
Set Limestone 24x6x4 ins.
18 ins. in the ground for 1/4
Sec. Cor. marked 1/4 on N.
face and raised a mound
of stone alongside.
Pits impracticable.
Gulch drains S.W.
Ridge bears N.W. & S.E.
" " " "
Gulch drains S.W.
Set Limestone 22x7x5 ins.

BOOK-A-216

N. Bdy. T. 14 N

chs. 15 ins. in the ground for
Cor. to Secs. 4, 5, 32 & 33
marked 2 notches on
and 4 on E. edges and
raised a mound of s
alongside.
Pits impracticable.
Land mountainous
Soil 1st & 4th rate.
Fine grass for grazin

S. 89°57' E. on true line
Bet. Secs. 4 & 33
Va 18°15' E.

3.00 Ridge bears N.E. & S.
17.00 Gulch drains S.E.
23.75 " " S.
32.50 Ridge bears N. & S.
40.00 Set limestone 14 x 12 x
10 ins. in the ground for
Sec. Cor. marked 1/4 on N.
face and raised a mo
of stone alongside
Pits impracticable

R. 4 W.

Ridge bra
Gulch a
Ridge br
Set limes
20 ins. i
Cor. to Sec
ed 3 notc
and rais
stone al
Pits im
Land
Soil 1
Fine g

S. 89°57
Bet. S

Enter
drains
Road
Creek 4
runs
Creek
runs

R. 4 W. S. L. M.

Ridge bears N.W. & S.E.
Gulch drains S.E.
Ridge bears N.W. & S.E.
Set Limestone 27×18×4 ins.
20 ins. in the ground for
Cor. to Secs. 3, 4, 33 & 34 mark-
ed 3 notches on E. & W. edges
and raised a mound of
stone alongside.
Pits impracticable.
Land Mountainous
Soil 1st & 4th rate
Fine grass for grazing.

S. 89°51' E. on true line
Bet. Secs. 3 & 34
Vo 18°15' E.
Enter Canon ("middle")
drains N.E. ~~Fine~~ Fine bears N.W. & S.W.
Road bears ~~N.W. & S.E.~~
Creek 4 8ks. wide, 5 ins. deep
runs ~~N.W.~~ N.E.
Creek 4 8ks. wide, 3 ins. deep
runs N.E.

N. Bdy. T. 14 N.

Chs.	
35.00	Leave "middle" Cann
40.00	Set Limestone 20x8x4 in
	15 ins. in the ground
	1/4 Sec. Cor. Marked 1/4
	N. face and raised
	mound of stone along
	Pits impracticable
42.50	Ridge bears N.W. & S.W.
51.50	Gulch drains N.W.
58.00	Ridge bears N.W. & S.E.
69.50	Gulch drains N
77.00	Gulch drains N.W.
80.00	Set Limestone 20x6x5 in
	15 ins. in the ground
	Cor. to Secs. 2, 3, 34 & 35,
	Marked 4 notches on
	and 2 on E. edges an
	raised a mound of stone
	alongside
	Pits impracticable
	Land Mountainous
	Soil 1st rate
	Fine grass for grazing

BOOK-A-216

R. 4 W. –

S. 89° 51' E

Bet. Secs.

Ridge be

Ridge

Set Limes

8 ins. in

Sec. Cor. N

face an

of stone

Pits imp

Ridge be

Gulch a

Ridge be

Set Limes

15 ins. in

to Secs. 1

5 notches

on E. edg

mound of

Pits imp

Land M

Soil

Fine gr

R. 4 W. S. L. M.

S. 89° 51' E. on true line
Bet. Secs. 2 & 35
V^a 18° 15' E.
Ridge bears N.W. & S.E.
Ridge " N. & S.
Set limestone 12×8×5 ins.
8 ins. in the ground for 1/4
Sec. Cor. marked 1/4 on N.
face and raised a mound
of stone alongside
Pits impracticable.
Ridge bears N.W. & S.E.
Gulch drains S.
Ridge bears N. & S.
Set limestone 20×12×4 ins.
15 ins. in the ground for Cor.
to Secs. 1, 2, 35 & 36, marked
5 notches on W. and 1 notch
on E. edges and raised a
mound of stone alongside
Pits impracticable
Land Mountainous
Soil 1st & 4th rate.
Fine grass for grazing

N. By. T. 14 N. R. 4 W. S. L.

Chs. S. 89° 57' E. on true l
Bet. Secs. 1 & 36
Va 18° 15

5.00 Temporary Cor. at end
resurvey —
Land Mountainous
Soil 1st & 4th
Fine grass for grazing
May 21st 18

General Description

The land on either sa
of this line is mou
ous and covered with
a fine growth of bun
grass, affording excellen
summer range for 8 to
There are several spring
branches, and a limi
quantity of water for
gating purposes.

Henry Fitzhu
U. S. Dep. Sur

BOOK-A-21

SURVEYOR GEN

Salt Lake City, U

The foregoing fiel

North

nship No. 4

ecuted by

der Contract No.

of October

May

mined, the neces

s made, the sa

y describe are h

BOOK-A-216

S. SURVEYOR GENERAL'S OFFICE,

Salt Lake City, Utah, Sept 29th 1888

The foregoing field notes of the survey of the North Boundary

nship No. 4 N. Range No. 2 W.

ecuted by Percy Fitzhugh

der Contract No. 142 of the 6th

of October 1886, in the month of

May 1887, having been critically

mined, the necessary corrections and explana-

ns made, the said field notes, and the surveys

y describe are hereby approved.

William A. Bowman

U. S. Surveyor General for Utah.

BOOK

016 -

PORT:

d Dec 21

mined by John H.

nscribed by Jennie

pared by Norton

FIELD

OF THE SUR

Sub Divisi

wnship No. 14

nge No. 14

SALT LAK

UTAH T

AS SU

U. S. D

Under his Contrac

ted June

rvey commenced

rvey completed

51 3rd 39

BOOK A-216

57

PORT:

d Dec 21st 1887

mined by John A. Campe.

scribed by Jennie V. Bowman.

pared by Norton & Atkinson

FIELD NOTES

OF THE RE SURVEY OF THE

Subdivisional Lines

OF

wnship No. 11 North

nge No. 11 West

OF THE

SALT LAKE MERIDIAN

IN

UTAH TERRITORY,

AS SURVEYED BY

Frank Wilmarth

U. S. Deputy Surveyor,

Under his Contract No. 111

ted June 24th 1886

rvey commenced May 21st 1887

rvey completed " 21st 1887

61 3rd 39ch 00lks

6

NAMES AND DUTIES OF ASSISTANT

Benjamin R. Stevenson	Compassm
William Carr	Chainman
Charles Brown	Chainman
Oscar Schultz	Chainman
Frederick Olsen	Chainman
George B. Mendish	Axeman
Moroni Mann	Axeman
George Jenkins	Axeman ~~Flagman~~
Alfred J. Tamer.	Axeman

BOOK-A-216

Resurvey.

Subdivisions T. 14 N. R. 14 W.

Survey commenced with a Stackpole transit May 21st 1887 –

From the Cor. to Secs. 25, 30, 31 & 36 on E. boundary of Township re established by me under this contract.

Same

West on true resurvey line Bet. Secs. 25 & 36.

Center meridian [illegible] 18° 30' E

Road Rais N.W. & S.E.

No trace of old Cor.

Set Brickstone 12 x 12 x 4 ins. Dies in the ground for re established 1/4 Sec. Cor. marked 1/4 on N. face and raised a mound of stone alongside.

Pits impracticable.

Creek drains N.E.

End of resurvey

BOOK-A-216

[illegible]

Set Pinestone 14x14x6 ins.
10 ins. in the ground for
re-established 1/4 Sec. Cor.
marked 1/4 on N. face and
raised a mound of stone
alongside.
Pits impracticable
Mech. Altains S.E.
End of resurvey
Set temporary Cor.
Sand flat & mountains
Side 2nd rate
Grass & Rabbit brush

Imp. Cor. to Secs. 1.6.7 & 12
on E. boundary of town-
ship set by me under
this Contract
Yours
Yest on true resurvey
line Bet. Secs. 1 & 12
Pa 19 E.

SURVEYOR GENE

Salt Lake City

The foregoing field

nship No.

he Salt Lake Meri

der Contract No.

of

mined, the neces

de, the said field

hereby approved

SURVEYOR GENERAL'S OFFICE,

Salt Lake City, Utah Sept 29 1888

The foregoing field notes of the Re survey of the Subdivisions

nship No. 12 S. Range No. 4 E

he Salt Lake Meridian. Executed by Henry Petersen

der Contract No. 141 of the 24

of June 1886, in the month of

May 1887, having been critically

mined, the necessary corrections and explanations

de, the said field notes, and the surveys they describe

hereby approved.

William G. Bowman

U. S. Surveyor General for Utah.

BOO

ORT:

mined by

scribed by

pared by

FIELD

THE SU

nship No.

ge No.

SALT LAK

UTAH

AS SU

U. S. De

Under his Cont

ted

vey commenced

vey Completed

56 m 3

BOOK-A-216

69

ORT:

Dec 7th 1887

mined by John H. Campe.

scribed by Jennie V. Bowman,

pared by R Bowman & N A Atkinson

FIELD NOTES

THE SURVEY OF THE

Subdivision Lines

OF

nship No. 44 North

ge No. 4 West

OF THE

SALT LAKE MERIDIAN

IN

UTAH TERRITORY.

AS SURVEYED BY

[illegible]

U. S. Deputy Surveyor,

Under his Contract No. [illegible]

ted October 26th 1886

vey commenced May 23rd 1887

vey Completed " 28th 1887

56 ch 32 lks 91 lks

36

NAMES AND DUTIES OF ASSISTANT

Benjamin R. Stevenson	Compass
William Carr	Chainma
Charles Brown	Chainma
Oscar Schultz	Chainma
Frederick Olsen	Chainma
George B. Meredith	Axeman
Moroni Mann	Axeman
George Jenkins	Axem ~~Flagman~~
Alfred J. Tame	Axem

BOOK-A-216

23rd 18

Tp. T. 14 N. R. 4 W. - S. L. M.

Survey commenced with a
Sheep Pole. Transit May
23rd 1887

Before commencing this
survey took an observation
of the star polaris in order
to determine the variation
of the needle on the true
meridian - I find this to
be 18° E - But in accordance
with instructions contained
in Hon. Commr. letter "E"
of Jany. 20th 1887, - I run
this township on a variation
of 18°30' E.

From the Cor. to Secs. 1, 2, 35
& 36 on the South boundary
of the township which is
set by me under this Con-
tract.

[illegible]

North Bet. Secs. 35 & 36
[illegible] 18°30' E.

BOOK-A-21

BOOK-A-210

BOOK-A-216

BOOK-A-216

BOOK-A-216

May 23rd 1887

May 24th 1862

BOOK-A-2

May 26th 188

May 27th 1887

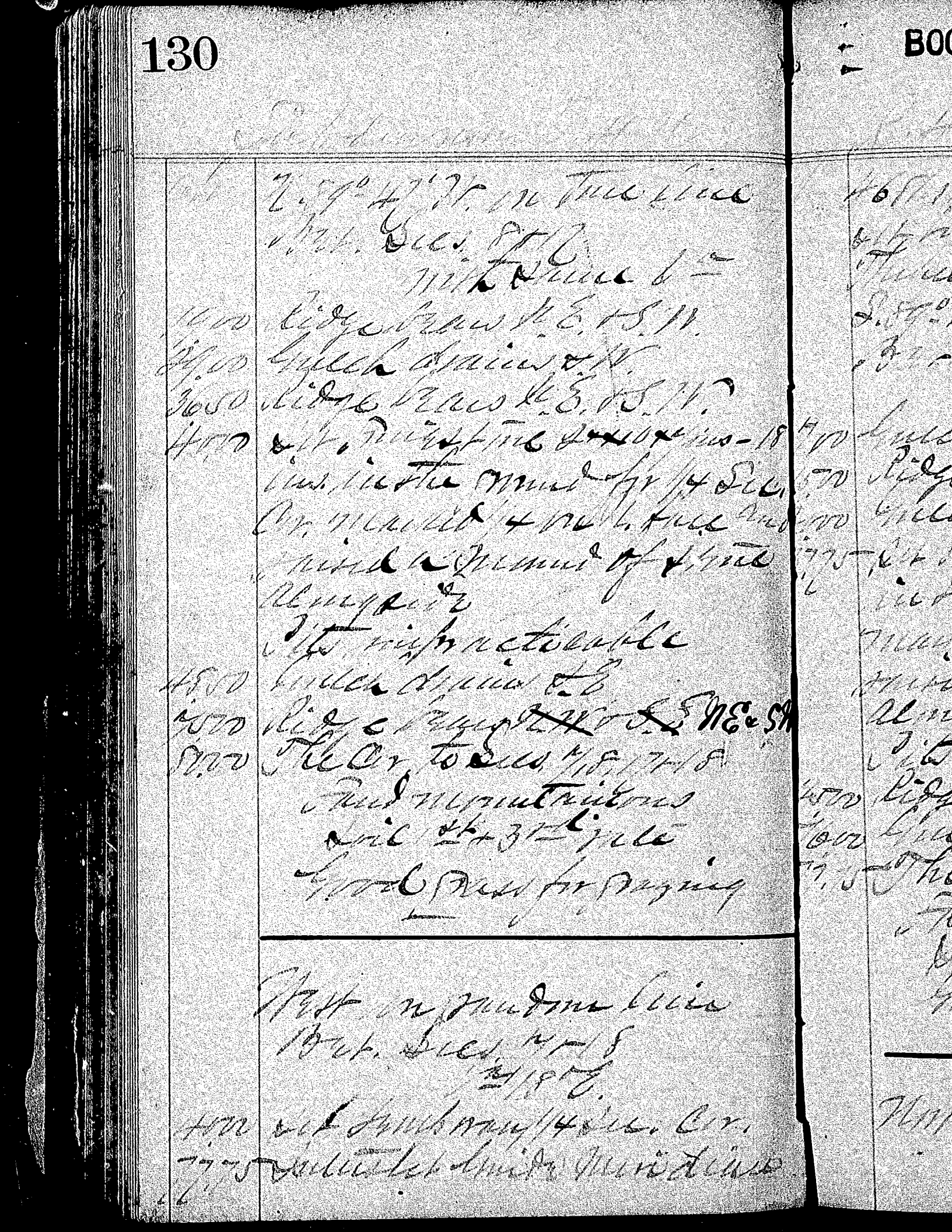

BOOK-A

May 28th 1887

BOOK-

U. S. SURVEYOR

Salt Lak

The foregoi

Township No.

of the Salt Lake

Under Contrac

day of

examined, the

made, the said

are hereby app

U. S. SURVEYOR GENERAL'S OFFICE,

Salt Lake City, Utah, Sept 29th 1888

The foregoing field notes of the ~~u~~ *survey of the*

Subdivisions

Township No. 14 N. *Range No.* 4 W

of the Salt Lake Meridian. Executed by

Henry Fitzhugh

Under Contract No. 142 *of the* 6th

day of October *1886, in the month of*

May *1887, having been critically examined, the necessary corrections and explanations made, the said field notes, and the surveys they describe are hereby approved.*

William G. Brennan

U. S. Surveyor General for Utah.

K

REPORT

Filed Jany

Examined by Jo

Transcribed by K

Compared by Kat

FI

OF THE

North

Township No. 1

Range No.

SALT

U

Hann

Under his C

Dated

Survey comm

Survey compl

53 8 m 37

BOOK A 616

141

REPORT:

Filed Jany 12" 1888

Examined by John H. Cumpe.

Transcribed by Kate Bowman.

Compared by Kate Bowman & H. R. M. Atkinson

FIELD NOTES

OF THE RE SURVEY OF THE

North and West Boundary Lines

OF

Township No. 14 N.

Range No. 5 W.

OF THE

SALT LAKE MERIDIAN

IN

UTAH TERRITORY,

AS SURVEYED BY

Henry Fitzhugh

U. S. Deputy Surveyor,

Under his Contract No. 141

Dated June 24" 1886

Survey commenced May 13th 1887

Survey completed " 13th 1887

53 8 m 37 chs 00 lks

8

NAMES AND DUTIES OF ASSISTANTS.

Benjamin R. Stevenson	Compassman
William Carr	Chainman
Charles Brown	Chainman
Oscar Schultz	Chainman
Frederick Olsen	Chainman
George B. Meredith	Axeman
Moroni Mann	Axeman
George Jenkins	~~Flagman~~ Axeman
Alfred J. Tame	Axeman

BOOK-A

Resurvey T

Survey
Stack
Before
Survey
of the
Quarindi
-nine
find
on Sai
18° E
of the
be arr
From
Rs
a r.m
Said
1/2 ni
40.00
of ney
From
line
to the
Rs.
to fi
of the

Resurvey W. By T 14 N. R 5 W. S.L.M.

Survey commenced with a Stack pole transit May 13th 1887 Before commencing this re survey I took an observation of the star Polaris, on its meridian in order to determine the true meridian & find the Va of the needle on said meridian to be 18° E. Following the course of the old lines as near as can be arrived at I run on a Va of 18°30' E.

From the Cor to Tps 13 & 14 N. Rs 5 & 6 W. I run N on a random resurvey line Bet said Tps. setting temporary 1/2 mile & mile Cors at each 40.00 & 80.00 chs. the Va of my transit being 18°30' E. I run this random resurvey line a distance of 6 miles to the Cor to Tps 14 & 15 N Rs. 5 & 6 W. I am unable to find any trace of any of the original Corners.

BOOK-A

Resurvey. W. B. S. R. 5 W.

Chs. Therefore
Trotten to the Cor of Tps
13 & 14 N. Rs. 5 & 6 W. set
by me under this Contract
& run N. on resurvey line Bet Secs 31 & 36
Va 18° 30' E.

40.00 No trace of old Cor.
Set Limestone 17×10×4 ins = 11
in in ground = for reestablished
1/4 Sec Cor = marked 1/4 on
W face = & raised a mound of
Stone alongside.
Pits impractacable

80.00 No trace of old Cor.
Set Limestone 19×8×6 ins = 12 in
in ground = for reestablished
Cor to Secs 25-30-31 & 36
marked 5 notches on N. & 1
Notch on Sedges = dug pits
18×18×12 ins = in each Sec 5 1/2
ft distant & raised a mound of
Earth 2 ft high 4 1/2 ft base alongside
Land rolling
Soil 1st rate =
Sage brush & grass.

Chs. N on re
25 & 30 -
.00 No trac
Set lim
in ground
Cor = m
dug pi
& raised
1 1/2 ft
Side =
2.00 Enter
5.50 Grass
S. E.
7.50 Leave
0.00 No tra
Set
long =
Grom
Secs 1
T 14 N
R 5
S 24
S 25

B. N. R. 5 W. S. L. M.

Non resurvey line Bet Secs. 25 & 30 =

Va 18° 30' E.

.00 No trace of old Cor.
Set limestone 12 x 8 x 6 ins = 9 ins in ground for reestablished 1/4 Sec Cor = Marked 1/4 on W face = Aug Pits 18 x 18 x 12 ins = 5 1/2 ft dist. N & S of stone 5 1/2 ft dist & raised a mound of Earth 1 1/2 ft high 3 1/2 ft base along side =

2.00 Enter hollow = drains ~~S.E.~~ S.W.

5.50 Grassy wash in hollow = drains ~~S.E.~~ S.W.

7.50 Leave hollow.

30.00 No trace of old Cor
Set charred red wood post 4 ft long = 4 ins square = 12 ins in ground = for reestablished Cor to Secs 19-24-25 & 30 = Marked
T 14 N. S 19 on N.E.
R 5 W S 30 " S.E.
S 24 on N.W. Mid
S 25 " S.W. of ages = north 2

Resurvey W. By T 14 W R 5 W

Chs.	
	notches on S. & 4 notches on N. edges = dug pits 18 x 18 x 12 ins in each Sec 5 1/2 ft dist & raised a mound of earth 2 ft high & 4 1/2 ft base along side
	Land rolling
	Soil 1st rate
	Sage brush & Grass.
	Non resurvey line Bet Secs. 19 & 24 Va 18° 30' E
40.00	No trace of old Cor.
	Set charred redwood post 3 ft long = 3 ins square = 12 ins in ground = for reestab lished 1/4 Sec Cor = marked 1/4 S on W face = dug pits 18 x 18 x 12 ins = N. & S. of post 5 1/2 ft dist = raised a mound of earth 1 1/2 ft high = 3 1/2 ft base alongside =

BOOK-

Resurvey

Chs	
53.50	Gully
58.00	"
80.00	No tr
	Set
	10 ins
	lished
	19 & 24
	S & 3
	Pits 18
	5 1/2 ft
	of earth
	base a
	La
	S
	Sa
	Non r
	13 & 18.
6.25	Ravin
40.00	No tr
	Set
	ins
	lished

Resurvey W. By T 14 N. R 5 W.

	Lks	
	53.50	Gully drains W.
	68.00	" " N.W.
	80.00	No trace of old Cor.
		Set Limestone 15 x 6 x 6 ins = 10 ins in ground = for reestab lished Cor to Secs. 13-18-19 & 24 = marked 3 notches on S & 3 notches on N edges = dug Pits 18 x 18 x 12 ins = in each Sec 5 1/2 ft dist & raised a mound of earth 2 ft high & 4 1/2 ft base alongside.
		Land rolling
		Soil 1st rate
		Sagebrush and Grass
		Non resurvey line Bet Secs. 13 & 18.
		Va 18° 30' E.
	6.25	Ravine bears. W.
	40.00	No trace of old Cor.
		Set Limestone 13 x 8 x 5 ins = 9 ins in the ground for reestab lished 1/4 Sec Cor = marked

Resurvey W B 4 N. R

Chs.	
	1/4 on W face = Aug Pits 18x18 x12 ins ~~[illegible]~~ No Tof stone 5 1/2 ft dist & raised a mound of earth 1 1/2 ft high 3 1/2 ft base alongside
80.00	No trace of old Cor. Set Limestone 14x10x8 ins = 10 ins in ground for reestablished Cor To Secs - 7 - 12 - 13 & 18 marked 2 Notches on S & 4 on Sedges = Aug Pits 18x18x12 ins = in each Sec 5 1/2 dist & raised a mound of earth 2 ft high 4 1/2 ft base alongside Land rolling Soil 1st rate. Sage brush & Grass.
	Non resurvey line Bet Secs 7 & 12 = Va 18° 30' E.
40.00	No trace of old Cor. Set limestone 14x8x4 ins 10 ins in ground = for re

Chs	
	establ
	mark
	Pits 18
	Stone
	a mo
	3 1/2 ft
43.50	Was
	S. W
40.00	No
	Set
	ins
	lished
	& 12 =
	& 5 no
	Pits 1
	5 1/2 f
	of ear
	along
	Sag

N. R 5 W. S. L. M.

established 1/4 Sec Cor = marked 1/4 on W. face & dug pits 18 x 18 x 12 ins = N & S of stone 5 1/2 ft dist = & raised a mound of earth 1 1/2 ft high 3 1/2 ft base alongside

43.50 Wash in bend of hollow - drains S. W. Heads. ~~S. W.~~ N. E.

10.00 No trace of old Cor.

Set limestone 17 x 8 x 7 ins = 11 ins in ground = for reestablished Cor to Secs 1-6-7 & 12 = marked 1 Notch on N. & 5 notches on S edges = dug pits 18 x 18 x 12 ins in each Sec 5 1/2 ft dist & raised a mound of earth 2 ft high 4 1/2 ft base alongside =

Land - rolling

Soil 1st rate.

Sage brush & grass.

Resurvey W. By T 14 N. R 5 W

chs	
	Non resurvey line Bet Sec 1 & 6.
	Va 18° 30' E
18.50	Ravine drains SW.
40.00	No trace of old Cor.
	Set limestone 18x10x6 ins = 12 ins in ground = for reestablish 1/4 Sec Cor = marked 1/4 on N face = dug pits 18x18x12 ins N & S of stone 5 1/2 ft dist & raised a mound of earth 1 1/2 ft high 3 1/2 ft base alongside
80.00	In Grolloso. drains SW.
	No trace of old Cor.
	Set Limestone 18x10x6 ins = 12 ins in ground for Cor to T 14 & 15 N. Rs 5 & 6 W.
	marked 6 notches on each dug pits 24x18x12 ins length toise on each line N.E. S & W of stone = 6 ft dist & raised a mound of earth 2 1/2 ft high 5 ft base alongside
	Land rolling mountainous & grass
	Soil 1st rate = Sage brush

Resurvey N

chs	
	From 1
	14 & 15
	Mm E
	line be
	& 3
	Survey
	of m
	Sam
	trace
	Cor
	to th
	N.
	lished
	Contr
	resurv
	& 3
9.00	Gulc
20.00	Eiton
40.00	No
	Set
	ins
	lishe
	1/4 on
	x 12

Resurvey N. By T 14 N. R 5 W S.L.M.

From reestablished Cor to Tps 14 & 15 N. Rs 5 & 6 W = S run E on random resurvey line bet said Tps, 2 sec & 37.00 chains to end of resurvey on this line = Va of my transit being 18° 30' E. I am unable to find any trace of any of the original Cors = Therefore return to the Cors to Tps 14 & 15 N. Rs 5 & 6 W = reestablished by me under this contract = & run E on true resurvey line bet Secs 6 & 31.

Va 18° 30' E

Gulch drains ~~S E S.W.~~ Enter Pocatello Valley

No trace of old Cor =

Set Limestone 15 x 7 x 5 ins = 10 ins in ground = for reestablished 1/4 Sec Cor = marked 1/4 on N face = dug pits 18 x 18 x 12 ins = E & W of stone 5 1/2

BOOK-A-21

Resurvey W. By T 14. N 5 W.

Chs. feet dist & raised a mound of earth 1 1/2 ft high 3 1/2 ft base alongside

80.00 No trace of old Cor
Set Limestone 16 x 10 x 8 ins in ground for reestablished Cor to Secs 5-6 31 & 32 = Marked 1 notch on W & 5 notches on E edge
dug Pits 18 x 18 x 12 ins in Sec 5 1/2 ft dist = & raised a mound of earth 2 ft high & 4 ft base alongside
Land = Hts & rolling
Soil 1st Rate
Sagebrush & grass

E on true resurvey line B
Secs. 5 & 32
Va 18° 30' E

43.00 No trace of old Cor
Set Limestone 14 x 6 x 6 ins 10 ins in ground = for reestablished 1/4 Sec Cor = Marked

1/4 on N
x 18 x 12 ins
5 1/2 ft
of earth
ft base
No trace
Set Li
ins in
ablished
5-32 &
on W &
dug Pits
raised
2 ft b
along

E on true res
4 & 3

Road
End
No tr

5 W. S.L.M.

1/4 on N face = dug pits 18 x 18 x 12 ins = E & W of stone 5 1/2 ft dist = & raised a mound of earth 1 1/2 ft high = 3 1/2 ft base alongside =

No trace of old Cor.

Set limestone 17 x 11 x 6 = 13 ins in ground = for reestablished Cor to Secs 4-5-32 & 33 = marked 2 notches on W & 4 notches on E edges.

dug pits 18 x 18 x 12 ins = 5 1/2 ft dist.

raised a mound of earth 2 ft high - 4 1/2 ft base alongside

Land flat

Soil, 1st rate.

Sage brush & grass.

Entries on reservoir line Bet Secs 4 & 33.

Va 18° 30' E.

Road, bears N.E. & S.W.

End of reservoir

No trace of old Cor.

Set Limestone 20 x 7 x 6 ins - 1
ins in ground - for temporary
Cor at end of resurvey
Land flat
Soil 1st rate
Sagebrush under grow
& grass
May 13th 1887

General Description
The land on either side of
these lines, is flat & rolling
The Soil is Sandy Loam
& there is no water for
irrigating purposes. It
is covered with a fine
growth of grass. affording
excellent range for Stock
Henry Fitzhugh
U. S. Dep Surveyor

BOOK-A-

U. S. SURVEYOR

Salt Lake

The foregoing

North

Township No.

of the Salt Lake

Under Contract

day of

examined, the ne

made, the said fie

are hereby approv

U. S. SURVEYOR GENERAL'S OFFICE,

Salt Lake City, Utah, Sept 29th *188*8

The foregoing field notes of the re *survey of the* North and West boundaries

Township No. 4 *North Range No.* 5 *West*

of the Salt Lake Meridian, Executed by Henry Fitzhugh

Under Contract No. 41 *of the* 24th

day of June *1886, in the month of*

May *1887, having been critically examined, the necessary corrections and explanations made, the said field notes, and the surveys they describe are hereby approved.*

William G. Burrows

U. S. Surveyor General for Utah.

REPORT:

Filed

Examined by

Transcribed by

Compared by

FIE

OF THE

Township No.

Range No.

SALT L

UT

U.

Under his Co

Dated

Survey commen

Survey complete

OK E Book 7 BOOK A 216 157

REPORT:

Filed December 30th 1887

Examined by John H. Campe

Transcribed by Jennie V. Bowman.

Compared by Norton & Atkinson

FIELD NOTES

OF THE SURVEY OF THE

~~South~~ North Boundary

OF

Township No. 14 N.

Range No, 5 W

OF THE

SALT LAKE MERIDIAN

IN

UTAH TERRITORY,

AS SURVEYED BY

Henry Fitzhugh

U. S. Deputy Surveyor,

9. Under his Contract No. 142

Dated October 6th 1886.

Survey commenced May 13th 1887

Survey completed " 13th 1887

54 & 3 in 40 chs 00 lks

5

NAMES AND DUTIES OF ASSISTANTS.

Benjamin R. Stevens	Compassman
William Carr	Chainmun
Charles Brown	Chainman
Oscar Schultz	Chainman
Fredrick Olsen	Chainman
George B. Meredith	Axeman
Morris Mann	Axeman
George Jenkins	~~Flagman~~ Axeman
Alfred J. Sawyer	Axeman

N By T 14 N R 5 W S L M

Survey Commenced May 13th 1882

From the Cor at end of re survey = 37 chs E of Cor to Secs 4-5-32 & 33 - on N. By of T.P. Trun E on a random line Bet Tps 14 & 15 N. R 5 W = setting temporary 1/2 mi & mile Cor at each 40.00 & 8000 chs = the Va of my transit being 18° 30' E. At 3 mi & 40 chs I fall 75 lks S of the Cor to Tps 14 & 15 N = Rs 4 & 5 W on guide Meridian = the correction for true line will therefore be 21 lks N per mi & sts Course will be N 89° 51' E.

Therefore

from the Cor at end of resurvey set by me under Contract No 141

Trun

N 89° 51' E on true line Bet Secs 4 & 33

N. By T 14 N. 5 W.

chs	Va 18° 30' E.
3.00	Set Limestone 12 x 8 x 7 ins 8 ins in ground for 1/4 Sec Cor = marked 1/4 on N face dug Pits 18 x 18 x 12 ins E & W of stone 5 1/2 ft dis & raised a mound of earth 1 ft high 3 1/2 ft base along side =
13.00	Enter rolling Hills bear ~~N.E.~~ & ~~S.E.~~ at mouth of Hollow heads N E.
43.00	On N point of ridge bears S E. Set Limestone 15 x 7 x 7 ins - 10 ins in ground for cor to Secs 3-4-33 & 34 = marked 3 notches on E & W edges & raised a mound of stone alongside =

Pits impracticable

Land flat & Mountainous

Soil 1st rate =

Sage brush & grass

chs	
	N 89
	Bet
5.00	Holl
7.50	Gulc
10.00	Set L
	10 ins
	Sec
	N fa
	of sto
	Pit
7.00	Gul
4.50	Hoc
10.00	Set L
	9 ins
	Secs
	mark
	2 not
	Pits
	Sec
	a m
	high
	side
	Soil

N. 5 W. S.L. Ill.

N 89° 51' E on true line
Bet. Secs 3 & 34.
Va 18° 30' E.

5.00 Hollow drains N.
7.50 Gulch drains N.W.
10.00 Set Limestone 14 x 7 x 6 ins
10 ins in ground for 1/4
Sec Cor. Marked 1/4 on
N face & raised a mound
of stone alongside
Pits impracticable
7.00 Gulch drains N.E.
4.50 Hollow drains N.W.
10.00 Set Limestone 13 x 7 x 6 ins
9 ins in ground for Cor to
Secs 2 - 3 - 34 & 35 -
Marked 4 notches on W &
2 notches on E edges - aug
Pits 18 x 18 x 12 ins in each
Sec 5 1/2 ft dist raised
a mound of earth 2 ft
high & 4 1/2 ft base along
side

Land Mts.

Soil 1st rate = Good grass.

N By T14. N. R. 5 W. A

Chs N 89° 51' E on true line B
Secs 2 & 35
Va 18° 30' E.

25.00 N Point of ridge bears S
38.00 Gulch drains N. W.
40.00 Set Limestone 16 x 7 x 5 ins
11 ins in ground for 1/4
Cor = marked 1/4 on N face
& raised a mound of stone
alongside
Pits impraticable
74.50 High ridge bears N & S
80.00 Set Limestone 19 x 8 x 7 ins
12 ins in ground for Cor
to Secs 1-2-35 & 36
marked 5 notches on W &
notch on E edges = & raised
a mound of stone along
side
Pits impracticable

Land Mountainous
Soil 1st & 3d rate
Good grass for grazing

N. By T 14 N. R 5 W. 4th M

N 89° 51' E on true line
Bet Secs 1 & 36
Va 18° 30' E

.50 Gulch drains N
2.50 " " ~~N~~ E H.W.
0.00 Set Limestone 17 x 9 x 7 ins
12 ins in ground for 1/4 Sec
Cor = marked 1/4 on N face
raised a mound of stone
alongside
Pits impracticable
54.00 Gulch drains ~~N~~ H.W.
6.00 " " "
7.00 Tree Cor to Tps 14 & 15
N. Rs 4 & 5 W.

Land Mountainous
Soil 1st & 2d rate
Good grass for grazing
May 13th 1887

General Description

Land on either side of these lines is hilly & covered with a fine growth of grass = affording excellent ranges for stock =

Henry Fitzhugh
U.S. Dep. Surveyor

BOOK-A

U. S. SURVEYOR

Salt Lake

The foregoing

Township No.

of the Salt Lake

Under Contract

day of

examined, the n

made, the said fi

are hereby appro

U. S. SURVEYOR GENERAL'S OFFICE,

Salt Lake City, Utah, Sept 29th 1888

The foregoing field notes of the —— *survey of the* North boundary *Township No.* 14 N. *Range No.* 5 W *of the Salt Lake Meridian. Executed by* Henry Fitzhugh *Under Contract No.* 142 *of the* 6th *day of* October *1886, in the month of* May *1887, having been critically examined, the necessary corrections and explanations made, the said field notes, and the surveys they describe are hereby approved.*

William G. Bowman

U. S. Surveyor General for Utah.

REPORT

Filed Jan

Examined by

Transcribed by

Compared by

FIE

OF THE

Subdivis

Township No.

Range No.

SALT L

UTA

U.

4. Under his

Dated Jan

Survey commen

Survey Comple

55 15

BOOK A-216

167

REPORT:

Filed Jany 12th 1888

Examined by John H. Campe.

Transcribed by Jennie V. Bowman.

Compared by Norton & Atkinson

FIELD NOTES

OF THE Re SURVEY OF THE

Subdivision Lines

OF

Township No. 14 North

Range No. 5 West

OF THE

SALT LAKE MERIDIAN

IN

UTAH TERRITORY.

AS SURVEYED BY

Henry Fitzhugh

U. S. Deputy Surveyor,

Under his Contract No. 141

Dated June 24th 1886

Survey commenced May 14th 1887

Survey Completed " 16th 1887

55 15 m 59 chs 77 lks

12

NAMES AND DUTIES OF ASSISTANTS.

Benjamin R. Petersen	Compassman.
William Carr	Chainman.
Charles Brown	Chainman.
Oscar Schultz	Chainman.
Fredrick Olsen	Chainman.
George B. Murdick	Axeman.
Minnie Mann	Axeman.
George Jenkins	Axeman. Flagman.
Alfred L. Lane	Axeman.

Resurvey

Sub. T. 14 N. R. 5 W. - S. L. M.

Resurvey commenced with a stackpole transit May 14th 1882

From the Cor. to Secs. 3, 4, 33 & 34 on S. boundary of township, re-established by me under this contract.

Note.

North on resurvey line Bet. Secs. 33 & 34

Ft. 18° 30' E

Overrolling land.

[illegible] Pr. ridge bears N.W. & S.E.

[illegible] Quick drains N.W.

[illegible] Set Limestone 14 x 12 x 4 ins. 6 ins. in the ground for re-established 1/4 Sec. Cor. mar-ked 1/4 on W. face and dug Pits 18 x 18 x 12 ins. N. & S. of stone 5 1/2 ft. dist. and raised a mound of earth 1 1/2 ft. high 3 1/2 ft. face alongside.

[illegible] Quick drains S.W.

[illegible] Set Limestone 20 x 6 x 6 ins. 15 ins. in the ground for re-established

BOOK-A

BOOK-A-216

BOOK-A-2

May 14th 1882

Resurvey Subdivisions

T. 14 N. R. 5 W. L. L. M.

Ls. East on random resurvey line Bet. Secs. 28 & 33
Va 18° 30' E.

.00 Set temporary 1/4 Sec. Cor.
.98 Intersect N. & S. line 43 Rds.
N. of Cor. to Secs. 27, 28, 33 & 34
Thence I run
N. 89° 42' W. on true resurvey line Bet. Secs. 28 & 33
With same Va
.99 Leave mountain bear N. & S.
No trace of old Cor.
Set Sandstone 14 x 12 x 4 ins - 10 ins. in the ground for re=established 1/4 Sec. Cor. marked 1/4 on N. face, dug pits 18 x 18 x 12 ins. E. & W. of stone 5 1/2 ft. dirt and raised a mound of earth 1 1/2 ft. high 3 1/2 ft. base along side
.40 Road bears N.W. & S.E.
.98 The Cor. to Secs. 28, 29, 32 & 33
Sand flat & rolling
Soil 1st rate
Good grass for grazing

Resurvey Subdivision

Chs.	North on resurvey line Bet. Secs. 28 & 29
	18° 30' E.
4.00	No trace of old Cor.
	Set Sandstone 16×14×8 ins. - ins. in the ground for mast lished 1/4 Sec. Cor. marked 1/4 W. face, dug pits 18×18×12 N.S. of stone 5½ ft. dist. and raised a mound of earth 1 ft. high 3½ ft. base alongside
8.00	No trace of old Cor.
	Set Sandstone 20×13×6 ins. - ins. in the ground for mast lished Cor. to Secs. 20, 21, 28 marked 2 notches on S. and E. edges, dug pits 18×18×12 in each Sec. 5½ ft. dist. and raised a mound of earth 2 ft. high 4½ ft. base alongside
	Land flat
	Soil 1st rate
	Good grass for grazing

BOOK-A

T. 14

Chs.	Eas line
00	Set
9.95	Intu of Cor. Thence S. 89° line
00	Head
97	Sand Enter No H Set ins. tablis on N mound Pits
00	Road
9.95	Thee Sa Soi Goo

T. 14 N. R. 5 W. S. L. M.

Chs. East on Sandun resurvey
line Bet. Secs. 21 & 28
Vt 18° 20' E.
000 Set Temporary 1/4 Sec. Cor.
9.95 Intersect N. & S. line 46 Rds. S.
of Cor. to Secs. 21, 22, 27 & 28.
Thence Irun
S. 89° 40' W. on true resurvey
line Bet. Secs. 21 & 28
With same Vt
000 Head of gulch drains N.W.
9.97 Leave Mountains
Enter flat beas N. & S.
No trace of old Cor.
Set Limestone 28 x 14 x 4 ins - 21
ins. in the ground for res=
tablished 1/4 Sec. Cor. marked 1/4
on N. face and raised a
mound of stone alongside.
Fits impracticable.
800 Road bears N.W. & S.E.
9.95 The Cor. to Secs. 20, 21, 28 & 29.
Sand flat & Mountainous
Soil 1st & 3rd rate
Good grass for grazing

Resurvey Subdivisions

Chs.	North on resurvey line Bet. Secs. 20 & 21 Va 18° 30' E.
40.00	No trace of old Cor. Set Sandstone 19×12×10 ins. in the ground for reestablished 1/4 Sec. Cor. marked 1/4 on W. face dug pits 18×18×12 in. N.S. of stone 5½ ft. dist. and raised a mound of earth ft. high 3½ ft. base along
80.00	No trace of old Cor. Set Sandstone 19×8×7 ins. in the ground for reestablished Cor. to Secs. 16, 17, 20 & 21, marked 3 notches S. and 4 on E. edges, dug pits 18×18×12 ins. in each Sec. 5½ ft. dist. and raised a mound of earth 2 ft. high ft. base along side.
	Land flat
	Soil 1st rate
	Good grass for grazing

T. 14 N. R. 5 W. S. L. M.

Chs. East on random resurvey line Bet. Secs. 16 & 21
Vt 18° 30' E.

1.00 Set temporary 1/4 Sec. Cor.
1.00 Intersect N.D.S. line 48 Chs.
S. of Cor. to Secs. 15, 16, 21 & 22
Thence I run
S. 89° 39' W. on true resurvey line Bet. Secs. 16 & 21
With same Vt

.00 Ridge bears N.E. & S.W.
.75 Gulch drains S.W.
.00 Ridge bears N.E. & S.W.
.00 No trace of old Cor.
In gulch drains S.W.
Set limestone 26 & 10 & 9 ins - 18 ins. in the ground for res=tablished 1/4 Sec. Cor. marked 1/4 on N. face and raised a mound of stone alongside
Pits impracticable.
6.00 Enter rolling lands bears N.E. & S.W.
5.00 Road bears ~~N.W. & S.E.~~
0.00 The Cor. to Secs. 16, 17, 20 & 21
Land Mountainous rolling

Reservoir Subdivision

Chs.	Soil 1st rate Good grass for grazing
	North on Reservoir line Bet. Secs. 16 & 17 [illegible] 18° 30' E
24.50	Road bears N.W. & S.E.
37.50	Same road a N.E. & S.W.
40.00	No trace of old Cor. Set Sandstone 14×10×8 ins. [illegible] ins. in the ground for reeds Established 1/4 Sec. Cor. marked [illegible] on W. face, dug pits 18×18×[illegible] ins. N.S. of Stone 5 1/2 ft. dist. and raised a mound of [illegible] 1 1/2 ft. high 3 1/2 ft. base along [illegible]
80.00	No trace of old Cor. Set Sandstone 24×11×5 ins. [illegible] ins. in the ground for reeds Established Cor. to Secs. 8, 9, [illegible] 17, marked 4 notches on S. [illegible] edges dug pits 18×18×12 ins. in each Sec. 5 1/2 ft. dist. and raised a mound of earth [illegible]

BOOK-A-216

T. 14 N. R[illegible]

Chs.	ft. high Sand Soil Good
	East [illegible] Bet. Sec[illegible]
[illegible]00	Road be[illegible]
[illegible]5.00	Enter [illegible]
[illegible]00	No trace Set Sand[illegible] 12 ins. [illegible] Established 1/4 on N.[illegible] mound[illegible] Pits [illegible]
[illegible]7.50	Ridge [illegible]
[illegible]5.00	Gulch [illegible]
[illegible]00	Ridge [illegible]
[illegible]00	End of [illegible] No tra[illegible] Set [illegible] Sand [illegible]

T. 14 N. R. 5 W. – S. L. M.

ho ft. high 4½ ft. base alongside
Sand rolling
Soil Pt rate
Good grass for grazing

Eust on true reservoir line
Bet. Secs. 9 & 16
Va 18° 30' E
N.E. & S.W.
00 Road bears ~~N.W.~~ & ~~S.E.~~
500 Enter Mountains bear N & S.
00 No trace of old Cor.
Set Sandstone 18 x 12 x 5 ins –
12 ins. in the ground for res=
tablished 1/4 Sec. Cor. marked
1/4 on N. face and raised a
mound of stone alongside
Pits impracticable.
7.50 Ridge bears N.E. & S.W.
5.00 Gulch drains S.W.
7.00 Ridge bears N.E. & S.W.
00 End of reservoir
No trace of old Cor.
Set Temporary Cor.
Sand rolling & Mountainous

Reservoir Subdivision

Chs.	Soil 1st & 3rd rate Good grass for grazing
	North on reservoir line Bet. Secs. 8 & 9 Va 18° 30' E.
4.00	No trace of old Cor. Set Limestone 14×9×8 ins. 1[illegible] ins. in the ground for rest[illegible] tablished 1/4 Sec. Cor. marked [illegible] on W. face dug pits 18×18 [illegible] ins. N.S. of stone 5 1/2 ft. di[illegible] and raised a mound of [illegible] 1 1/2 ft. high 3 1/2 ft. base along [illegible]
8.00	No trace of old Cor. Set Limestone 18×9×6 ins. 1[illegible] ins. in the ground for rest[illegible] lished Cor. to Secs. 4, 5, 8 & 9 marked 5 notches on S. and [illegible] on E. edges, dug pits 18×18 [illegible] ins. in each Sec. 5 1/2 ft. di[illegible] and raised a mound of [illegible] 2 ft. high 4 1/2 ft. base along side [illegible] Sand rolling

BOOK-A-

T. 14 N.

Chs.	Soil Good
	East on Bet. Se[illegible]
50	Road [illegible]
00	Enter [illegible] No tra[illegible] Set Lim[illegible] ins. in [illegible] tablish[illegible] on N. [illegible] mound [illegible] Pits [illegible]
5.00	End [illegible] No tra[illegible] Set [illegible] Sand [illegible] Soil [illegible] Goo[illegible]

T. 14 N. R. 5 W. L. L. M.

hs.	Soil 1st rate Good grass for grazing
	East on true reservoir line Bet. Secs. 4 & 9 Va 18° 30' E.
50	Road bears N.W. & S.E.
100	Enter mountains bear N.E. & S.W. No trace of old Cor. Set Limestone 20 x 6 x 5 ins. 15 ins. in the ground for rev-tablished 1/4 Sec. Cor. marked 1/4 on N. face and raised a mound of stone alongside Pits impracticable.
500	End of reservoir No trace of old Cor. Set Temporary Cor. Land rolling & mountainous Soil 1st & 4th rate Good grass for grazing

Chas. Mott's Subdivision

Chs. Mott's Subdivision of Lots Nos. 1 & 2 in Sec. 4 T 5 S R 18 E of the Mt. Diablo Meridian, as per map recorded in the office of the County Recorder of said County, and described as follows, to wit: Beginning at the Northwest corner of said Lot No. 1 in said Section 4, and running thence East along the North line of said Lot No. 1, 19.84 chains to the Northeast corner of said Lot No. 1; thence South along the East line of said Lot No. 1, 10 chains to the Southeast corner of said Lot No. 1; thence West along the South line of said Lot No. 1, 19.84 chains to the Southwest corner of said Lot No. 1; thence North along the West line of said Lot No. 1, 10 chains to the place of beginning. Containing 19.84 acres of land, more or less.

Also all that portion of Lot No. 2 in said Section 4, described as follows, to wit: Beginning at the Northwest corner of said Lot No. 2, and running thence East along the North line of said Lot No. 2, 19.84 chains to the Northeast corner of said Lot No. 2; thence South along the East line of said Lot No. 2, 10 chains to the Southeast corner of said Lot No. 2; thence West along the South line of said Lot No. 2, 19.84 chains to the Southwest corner of said Lot No. 2; thence North along the West line of said Lot No. 2, 10 chains to the place of beginning. Containing 19.84 acres of land, more or less.

Also all that portion of Lot No. 3 in said Section 4, described as follows, to wit: Beginning at the Northwest corner of said Lot No. 3, and running thence East along the North line of said Lot No. 3, 19.84 chains to the Northeast corner of said Lot No. 3; thence South along the East line of said Lot No. 3, 10 chains to the Southeast corner of said Lot No. 3; thence West along the South line of said Lot No. 3, 19.84 chains to the Southwest corner of said Lot No. 3; thence North along the West line of said Lot No. 3, 10 chains to the place of beginning. Containing 19.84 acres of land, more or less.

Also all that portion of Lot No. 4 in said Section 4, described as follows, to wit: Beginning at the Northwest corner of said Lot No. 4, and running thence East along the North line of said Lot No. 4, 19.84 chains to the Northeast corner of said Lot No. 4; thence South along the East line of said Lot No. 4, 10 chains to the Southeast corner of said Lot No. 4; thence West along the South line of said Lot No. 4, 19.84 chains to the Southwest corner of said Lot No. 4; thence North along the West line of said Lot No. 4, 10 chains to the place of beginning. Containing 19.84 acres of land, more or less.

Also all that portion of Lot No. 5 in said Section 4, described as follows, to wit: Beginning at the Northwest corner of said Lot No. 5, and running thence East along the North line of said Lot No. 5, 19.84 chains to the Northeast corner of said Lot No. 5; thence South along the East line of said Lot No. 5, 10 chains to the Southeast corner of said Lot No. 5; thence West along the South line of said Lot No. 5, 19.84 chains to the Southwest corner of said Lot No. 5; thence North along the West line of said Lot No. 5, 10 chains to the place of beginning. Containing 19.84 acres of land, more or less.

Also all that portion of Lot No. 6 in said Section 4, described as follows, to wit: Beginning at the Northwest corner of said Lot No. 6, and running thence East along the North line of said Lot No. 6, 19.84 chains to the Northeast corner of said Lot No. 6; thence South along the East line of said Lot No. 6, 10 chains to the Southeast corner of said Lot No. 6; thence West along the South line of said Lot No. 6, 19.84 chains to the Southwest corner of said Lot No. 6; thence North along the West line of said Lot No. 6, 10 chains to the place of beginning. Containing 19.84 acres of land, more or less.

Also all that portion of Lot No. 7 in said Section 4, described as follows, to wit: Beginning at the Northwest corner of said Lot No. 7, and running thence East along the North line of said Lot No. 7, 19.84 chains to the Northeast corner of said Lot No. 7; thence South along the East line of said Lot No. 7, 10 chains to the Southeast corner of said Lot No. 7; thence West along the South line of said Lot No. 7, 19.84 chains to the Southwest corner of said Lot No. 7; thence North along the West line of said Lot No. 7, 10 chains to the place of beginning. Containing 19.84 acres of land, more or less.

Also all that portion of Lot No. 8 in said Section 4, described as follows, to wit: Beginning at the Northwest corner of said Lot No. 8, and running thence East along the North line of said Lot No. 8, 19.84 chains to the Northeast corner of said Lot No. 8; thence South along the East line of said Lot No. 8, 10 chains to the Southeast corner of said Lot No. 8; thence West along the South line of said Lot No. 8, 19.84 chains to the Southwest corner of said Lot No. 8; thence North along the West line of said Lot No. 8, 10 chains to the place of beginning. Containing 19.84 acres of land, more or less.

Also all that portion of Lot No. 9 in said Section 4, described as follows, to wit: Beginning at the Northwest corner of said Lot No. 9, and running thence East along the North line of said Lot No. 9, 19.84 chains to the Northeast corner of said Lot No. 9; thence South along the East line of said Lot No. 9, 10 chains to the Southeast corner of said Lot No. 9; thence West along the South line of said Lot No. 9, 19.84 chains to the Southwest corner of said Lot No. 9; thence North along the West line of said Lot No. 9, 10 chains to the place of beginning. Containing 19.84 acres of land, more or less.

Also all that portion of Lot No. 10 in said Section 4, described as follows, to wit: Beginning at the Northwest corner of said Lot No. 10, and running thence East along the North line of said Lot No. 10, 19.84 chains to the Northeast corner of said Lot No. 10; thence South along the East line of said Lot No. 10, 10 chains to the Southeast corner of said Lot No. 10; thence West along the South line of said Lot No. 10, 19.84 chains to the Southwest corner of said Lot No. 10; thence North along the West line of said Lot No. 10, 10 chains to the place of beginning. Containing 19.84 acres of land, more or less.

Also all that portion of Lot No. 11 in said Section 4, described as follows, to wit: Beginning at the Northwest corner of said Lot No. 11, and running thence East along the North line of said Lot No. 11, 19.84 chains to the Northeast corner of said Lot No. 11; thence South along the East line of said Lot No. 11, 10 chains to the Southeast corner of said Lot No. 11; thence West along the South line of said Lot No. 11, 19.84 chains to the Southwest corner of said Lot No. 11; thence North along the West line of said Lot No. 11, 10 chains to the place of beginning. Containing 19.84 acres of land, more or less.

Also all that portion of Lot No. 12 in said Section 4, described as follows, to wit: Beginning at the Northwest corner of said Lot No. 12, and running thence East along the North line of said Lot No. 12, 19.84 chains to the Northeast corner of said Lot No. 12; thence South along the East line of said Lot No. 12, 10 chains to the Southeast corner of said Lot No. 12; thence West along the South line of said Lot No. 12, 19.84 chains to the Southwest corner of said Lot No. 12; thence North along the West line of said Lot No. 12, 10 chains to the place of beginning. Containing 19.84 acres of land, more or less.

Also all that portion of Lot No. 13 in said Section 4, described as follows, to wit: Beginning at the Northwest corner of said Lot No. 13, and running thence East along the North line of said Lot No. 13, 19.84 chains to the Northeast corner of said Lot No. 13; thence South along the East line of said Lot No. 13, 10 chains to the Southeast corner of said Lot No. 13; thence West along the South line of said Lot No. 13, 19.84 chains to the Southwest corner of said Lot No. 13; thence North along the West line of said Lot No. 13, 10 chains to the place of beginning. Containing 19.84 acres of land, more or less.

Also all that portion of Lot No. 14 in said Section 4, described as follows, to wit: Beginning at the Northwest corner of said Lot No. 14, and running thence East along the North line of said Lot No. 14, 19.84 chains to the Northeast corner of said Lot No. 14; thence South along the East line of said Lot No. 14, 10 chains to the Southeast corner of said Lot No. 14; thence West along the South line of said Lot No. 14, 19.84 chains to the Southwest corner of said Lot No. 14; thence North along the West line of said Lot No. 14, 10 chains to the place of beginning. Containing 19.84 acres of land, more or less.

Also all that portion of Lot No. 15 in said Section 4, described as follows, to wit: Beginning at the Northwest corner of said Lot No. 15, and running thence East along the North line of said Lot No. 15, 19.84 chains to the Northeast corner of said Lot No. 15; thence South along the East line of said Lot No. 15, 10 chains to the Southeast corner of said Lot No. 15; thence West along the South line of said Lot No. 15, 19.84 chains to the Southwest corner of said Lot No. 15; thence North along the West line of said Lot No. 15, 10 chains to the place of beginning. Containing 19.84 acres of land, more or less.

Also all that portion of Lot No. 16 in said Section 4, described as follows, to wit: Beginning at the Northwest corner of said Lot No. 16, and running thence East along the North line of said Lot No. 16, 19.84 chains to the Northeast corner of said Lot No. 16; thence South along the East line of said Lot No. 16, 10 chains to the Southeast corner of said Lot No. 16; thence West along the South line of said Lot No. 16, 19.84 chains to the Southwest corner of said Lot No. 16; thence North along the West line of said Lot No. 16, 10 chains to the place of beginning. Containing 19.84 acres of land, more or less.

Also all that portion of Lot No. 17 in said Section 4, described as follows, to wit: Beginning at the Northwest corner of said Lot No. 17, and running thence East along the North line of said Lot No. 17, 19.84 chains to the Northeast corner of said Lot No. 17; thence South along the East line of said Lot No. 17, 10 chains to the Southeast corner of said Lot No. 17; thence West along the South line of said Lot No. 17, 19.84 chains to the Southwest corner of said Lot No. 17; thence North along the West line of said Lot No. 17, 10 chains to the place of beginning. Containing 19.84 acres of land, more or less.

Also all that portion of Lot No. 18 in said Section 4, described as follows, to wit: Beginning at the Northwest corner of said Lot No. 18, and running thence East along the North line of said Lot No. 18, 19.84 chains to the Northeast corner of said Lot No. 18; thence South along the East line of said Lot No. 18, 10 chains to the Southeast corner of said Lot No. 18; thence West along the South line of said Lot No. 18, 19.84 chains to the Southwest corner of said Lot No. 18; thence North along the West line of said Lot No. 18, 10 chains to the place of beginning. Containing 19.84 acres of land, more or less.

Also all that portion of Lot No. 19 in said Section 4, described as follows, to wit: Beginning at the Northwest corner of said Lot No. 19, and running thence East along the North line of said Lot No. 19, 19.84 chains to the Northeast corner of said Lot No. 19; thence South along the East line of said Lot No. 19, 10 chains to the Southeast corner of said Lot No. 19; thence West along the South line of said Lot No. 19, 19.84 chains to the Southwest corner of said Lot No. 19; thence North along the West line of said Lot No. 19, 10 chains to the place of beginning. Containing 19.84 acres of land, more or less.

Also all that portion of Lot No. 20 in said Section 4, described as follows, to wit: Beginning at the Northwest corner of said Lot No. 20, and running thence East along the North line of said Lot No. 20, 19.84 chains to the Northeast corner of said Lot No. 20; thence South along the East line of said Lot No. 20, 10 chains to the Southeast corner of said Lot No. 20; thence West along the South line of said Lot No. 20, 19.84 chains to the Southwest corner of said Lot No. 20; thence North along the West line of said Lot No. 20, 10 chains to the place of beginning. Containing 19.84 acres of land, more or less.

Also all that portion of Lot No. 21 in said Section 4, described as follows, to wit: Beginning at the Northwest corner of said Lot No. 21, and running thence East along the North line of said Lot No. 21, 19.84 chains to the Northeast corner of said Lot No. 21; thence South along the East line of said Lot No. 21, 10 chains to the Southeast corner of said Lot No. 21; thence West along the South line of said Lot No. 21, 19.84 chains to the Southwest corner of said Lot No. 21; thence North along the West line of said Lot No. 21, 10 chains to the place of beginning. Containing 19.84 acres of land, more or less.

Also all that portion of Lot No. 22 in said Section 4, described as follows, to wit: Beginning at the Northwest corner of said Lot No. 22, and running thence East along the North line of said Lot No. 22, 19.84 chains to the Northeast corner of said Lot No. 22; thence South along the East line of said Lot No. 22, 10 chains to the Southeast corner of said Lot No. 22; thence West along the South line of said Lot No. 22, 19.84 chains to the Southwest corner of said Lot No. 22; thence North along the West line of said Lot No. 22, 10 chains to the place of beginning. Containing 19.84 acres of land, more or less.

Also all that portion of Lot No. 23 in said Section 4, described as follows, to wit: Beginning at the Northwest corner of said Lot No. 23, and running thence East along the North line of said Lot No. 23, 19.84 chains to the Northeast corner of said Lot No. 23; thence South along the East line of said Lot No. 23, 10 chains to the Southeast corner of said Lot No. 23; thence West along the South line of said Lot No. 23, 19.84 chains to the Southwest corner of said Lot No. 23; thence North along the West line of said Lot No. 23, 10 chains to the place of beginning. Containing 19.84 acres of land, more or less.

Also all that portion of Lot No. 24 in said Section 4, described as follows, to wit: Beginning at the Northwest corner of said Lot No. 24, and running thence East along the North line of said Lot No. 24, 19.84 chains to the Northeast corner of said Lot No. 24; thence South along the East line of said Lot No. 24, 10 chains to the Southeast corner of said Lot No. 24; thence West along the South line of said Lot No. 24, 19.84 chains to the Southwest corner of said Lot No. 24; thence North along the West line of said Lot No. 24, 10 chains to the place of beginning. Containing 19.84 acres of land, more or less.

Also all that portion of Lot No. 25 in said Section 4, described as follows, to wit: Beginning at the Northwest corner of said Lot No. 25, and running thence East along the North line of said Lot No. 25, 19.84 chains to the Northeast corner of said Lot No. 25; thence South along the East line of said Lot No. 25, 10 chains to the Southeast corner of said Lot No. 25; thence West along the South line of said Lot No. 25, 19.84 chains to the Southwest corner of said Lot No. 25; thence North along the West line of said Lot No. 25, 10 chains to the place of beginning. Containing 19.84 acres of land, more or less.

Also all that portion of Lot No. 26 in said Section 4, described as follows, to wit: Beginning at the Northwest corner of said Lot No. 26, and running thence East along the North line of said Lot No. 26, 19.84 chains to the Northeast corner of said Lot No. 26; thence South along the East line of said Lot No. 26, 10 chains to the Southeast corner of said Lot No. 26; thence West along the South line of said Lot No. 26, 19.84 chains to the Southwest corner of said Lot No. 26; thence North along the West line of said Lot No. 26, 10 chains to the place of beginning. Containing 19.84 acres of land, more or less.

Also all that portion of Lot No. 27 in said Section 4, described as follows, to wit: Beginning at the Northwest corner of said Lot No. 27, and running thence East along the North line of said Lot No. 27, 19.84 chains to the Northeast corner of said Lot No. 27; thence South along the East line of said Lot No. 27, 10 chains to the Southeast corner of said Lot No. 27; thence West along the South line of said Lot No. 27, 19.84 chains to the Southwest corner of said Lot No. 27; thence North along the West line of said Lot No. 27, 10 chains to the place of beginning. Containing 19.84 acres of land, more or less.

Also all that portion of Lot No. 28 in said Section 4, described as follows, to wit: Beginning at the Northwest corner of said Lot No. 28, and running thence East along the North line of said Lot No. 28, 19.84 chains to the Northeast corner of said Lot No. 28; thence South along the East line of said Lot No. 28, 10 chains to the Southeast corner of said Lot No. 28; thence West along the South line of said Lot No. 28, 19.84 chains to the Southwest corner of said Lot No. 28; thence North along the West line of said Lot No. 28, 10 chains to the place of beginning. Containing 19.84 acres of land, more or less.

Also all that portion of Lot No. 29 in said Section 4, described as follows, to wit: Beginning at the Northwest corner of said Lot No. 29, and running thence East along the North line of said Lot No. 29, 19.84 chains to the Northeast corner of said Lot No. 29; thence South along the East line of said Lot No. 29, 10 chains to the Southeast corner of said Lot No. 29; thence West along the South line of said Lot No. 29, 19.84 chains to the Southwest corner of said Lot No. 29; thence North along the West line of said Lot No. 29, 10 chains to the place of beginning. Containing 19.84 acres of land, more or less.

Also all that portion of Lot No. 30 in said Section 4, described as follows, to wit: Beginning at the Northwest corner of said Lot No. 30, and running thence East along the North line of said Lot No. 30, 19.84 chains to the Northeast corner of said Lot No. 30; thence South along the East line of said Lot No. 30, 10 chains to the Southeast corner of said Lot No. 30; thence West along the South line of said Lot No. 30, 19.84 chains to the Southwest corner of said Lot No. 30; thence North along the West line of said Lot No. 30, 10 chains to the place of beginning. Containing 19.84 acres of land, more or less.

Also all that portion of Lot No. 31 in said Section 4, described as follows, to wit: Beginning at the Northwest corner of said Lot No. 31, and running thence East along the North line of said Lot No. 31, 19.84 chains to the Northeast corner of said Lot No. 31; thence South along the East line of said Lot No. 31, 10 chains to the Southeast corner of said Lot No. 31; thence West along the South line of said Lot No. 31, 19.84 chains to the Southwest corner of said Lot No. 31; thence North along the West line of said Lot No. 31, 10 chains to the place of beginning. Containing 19.84 acres of land, more or less.

Also all that portion of Lot No. 32 in said Section 4, described as follows, to wit: Beginning at the Northwest corner of said Lot No. 32, and running thence East along the North line of said Lot No. 32, 19.84 chains to the Northeast corner of said Lot No. 32; thence South along the East line of said Lot No. 32, 10 chains to the Southeast corner of said Lot No. 32; thence West along the South line of said Lot No. 32, 19.84 chains to the Southwest corner of said Lot No. 32; thence North along the West line of said Lot No. 32, 10 chains to the place of beginning. Containing 19.84 acres of land, more or less.

Also all that portion of Lot No. 33 in said Section 4, described as follows, to wit: Beginning at the Northwest corner of said Lot No. 33, and running thence East along the North line of said Lot No. 33, 19.84 chains to the Northeast corner of said Lot No. 33; thence South along the East line of said Lot No. 33, 10 chains to the Southeast corner of said Lot No. 33; thence West along the South line of said Lot No. 33, 19.84 chains to the Southwest corner of said Lot No. 33; thence North along the West line of said Lot No. 33, 10 chains to the place of beginning. Containing 19.84 acres of land, more or less.

Also all that portion of Lot No. 34 in said Section 4, described as follows, to wit: Beginning at the Northwest corner of said Lot No. 34, and running thence East along the North line of said Lot No. 34, 19.84 chains to the Northeast corner of said Lot No. 34; thence South along the East line of said Lot No. 34, 10 chains to the Southeast corner of said Lot No. 34; thence West along the South line of said Lot No. 34, 19.84 chains to the Southwest corner of said Lot No. 34; thence North along the West line of said Lot No. 34, 10 chains to the place of beginning. Containing 19.84 acres of land, more or less.

Also all that portion of Lot No. 35 in said Section 4, described as follows, to wit: Beginning at the Northwest corner of said Lot No. 35, and running thence East along the North line of said Lot No. 35, 19.84 chains to the Northeast corner of said Lot No. 35; thence South along the East line of said Lot No. 35, 10 chains to the Southeast corner of said Lot No. 35; thence West along the South line of said Lot No. 35, 19.84 chains to the Southwest corner of said Lot No. 35; thence North along the West line of said Lot No. 35, 10 chains to the place of beginning. Containing 19.84 acres of land, more or less.

Also all that portion of Lot No. 36 in said Section 4, described as follows, to wit: Beginning at the Northwest corner of said Lot No. 36, and running thence East along the North line of said Lot No. 36, 19.84 chains to the Northeast corner of said Lot No. 36; thence South along the East line of said Lot No. 36, 10 chains to the Southeast corner of said Lot No. 36; thence West along the South line of said Lot No. 36, 19.84 chains to the Southwest corner of said Lot No. 36; thence North along the West line of said Lot No. 36, 10 chains to the place of beginning. Containing 19.84 acres of land, more or less.

Also all that portion of Lot No. 37 in said Section 4, described as follows, to wit: Beginning at the Northwest corner of said Lot No. 37, and running thence East along the North line of said Lot No. 37, 19.84 chains to the Northeast corner of said Lot No. 37; thence South along the East line of said Lot No. 37, 10 chains to the Southeast corner of said Lot No. 37; thence West along the South line of said Lot No. 37, 19.84 chains to the Southwest corner of said Lot No. 37; thence North along the West line of said Lot No. 37, 10 chains to the place of beginning. Containing 19.84 acres of land, more or less.

Also all that portion of Lot No. 38 in said Section 4, described as follows, to wit: Beginning at the Northwest corner of said Lot No. 38, and running thence East along the North line of said Lot No. 38, 19.84 chains to the Northeast corner of said Lot No. 38; thence South along the East line of said Lot No. 38, 10 chains to the Southeast corner of said Lot No. 38; thence West along the South line of said Lot No. 38, 19.84 chains to the Southwest corner of said Lot No. 38; thence North along the West line of said Lot No. 38, 10 chains to the place of beginning. Containing 19.84 acres of land, more or less.

Also all that portion of Lot No. 39 in said Section 4, described as follows, to wit: Beginning at the Northwest corner of said Lot No. 39, and running thence East along the North line of said Lot No. 39, 19.84 chains to the Northeast corner of said Lot No. 39; thence South along the East line of said Lot No. 39, 10 chains to the Southeast corner of said Lot No. 39; thence West along the South line of said Lot No. 39, 19.84 chains to the Southwest corner of said Lot No. 39; thence North along the West line of said Lot No. 39, 10 chains to the place of beginning. Containing 19.84 acres of land, more or less.

Also all that portion of Lot No. 40 in said Section 4, described as follows, to wit: Beginning at the Northwest corner of said Lot No. 40, and running thence East along the North line of said Lot No. 40, 19.84 chains to the Northeast corner of said Lot No. 40; thence South along the East line of said Lot No. 40, 10 chains to the Southeast corner of said Lot No. 40; thence West along the South line of said Lot No. 40, 19.84 chains to the Southwest corner of said Lot No. 40; thence North along the West line of said Lot No. 40, 10 chains to the place of beginning. Containing 19.84 acres of land, more or less.

Also all that portion of Lot No. 41 in said Section 4, described as follows, to wit: Beginning at the Northwest corner of said Lot No. 41, and running thence East along the North line of said Lot No. 41, 19.84 chains to the Northeast corner of said Lot No. 41; thence South along the East line of said Lot No. 41, 10 chains to the Southeast corner of said Lot No. 41; thence West along the South line of said Lot No. 41, 19.84 chains to the Southwest corner of said Lot No. 41; thence North along the West line of said Lot No. 41, 10 chains to the place of beginning. Containing 19.84 acres of land, more or less.

Also all that portion of Lot No. 42 in said Section 4, described as follows, to wit: Beginning at the Northwest corner of said Lot No. 42, and running thence East along the North line of said Lot No. 42, 19.84 chains to the Northeast corner of said Lot No. 42; thence South along the East line of said Lot No. 42, 10 chains to the Southeast corner of said Lot No. 42; thence West along the South line of said Lot No. 42, 19.84 chains to the Southwest corner of said Lot No. 42; thence North along the West line of said Lot No. 42, 10 chains to the place of beginning. Containing 19.84 acres of land, more or less.

Also all that portion of Lot No. 43 in said Section 4, described as follows, to wit: Beginning at the Northwest corner of said Lot No. 43, and running thence East along the North line of said Lot No. 43, 19.84 chains to the Northeast corner of said Lot No. 43; thence South along the East line of said Lot No. 43, 10 chains to the Southeast corner of said Lot No. 43; thence West along the South line of said Lot No. 43, 19.84 chains to the Southwest corner of said Lot No. 43; thence North along the West line of said Lot No. 43, 10 chains to the place of beginning. Containing 19.84 acres of land, more or less.

Also all that portion of Lot No. 44 in said Section 4, described as follows, to wit: Beginning at the Northwest corner of said Lot No. 44, and running thence East along the North line of said Lot No. 44, 19.84 chains to the Northeast corner of said Lot No. 44; thence South along the East line of said Lot No. 44, 10 chains to the Southeast corner of said Lot No. 44; thence West along the South line of said Lot No. 44, 19.84 chains to the Southwest corner of said Lot No. 44; thence North along the West line of said Lot No. 44, 10 chains to the place of beginning. Containing 19.84 acres of land, more or less.

Also all that portion of Lot No. 45 in said Section 4, described as follows, to wit: Beginning at the Northwest corner of said Lot No. 45, and running thence East along the North line of said Lot No. 45, 19.84 chains to the Northeast corner of said Lot No. 45; thence South along the East line of said Lot No. 45, 10 chains to the Southeast corner of said Lot No. 45; thence West along the South line of said Lot No. 45, 19.84 chains to the Southwest corner of said Lot No. 45; thence North along the West line of said Lot No. 45, 10 chains to the place of beginning. Containing 19.84 acres of land, more or less.

Also all that portion of Lot No. 46 in said Section 4, described as follows, to wit: Beginning at the Northwest corner of said Lot No. 46, and running thence East along the North line of said Lot No. 46, 19.84 chains to the Northeast corner of said Lot No. 46; thence South along the East line of said Lot No. 46, 10 chains to the Southeast corner of said Lot No. 46; thence West along the South line of said Lot No. 46, 19.84 chains to the Southwest corner of said Lot No. 46; thence North along the West line of said Lot No. 46, 10 chains to the place of beginning. Containing 19.84 acres of land, more or less.

Also all that portion of Lot No. 47 in said Section 4, described as follows, to wit: Beginning at the Northwest corner of said Lot No. 47, and running thence East along the North line of said Lot No. 47, 19.84 chains to the Northeast corner of said Lot No. 47; thence South along the East line of said Lot No. 47, 10 chains to the Southeast corner of said Lot No. 47; thence West along the South line of said Lot No. 47, 19.84 chains to the Southwest corner of said Lot No. 47; thence North along the West line of said Lot No. 47, 10 chains to the place of beginning. Containing 19.84 acres of land, more or less.

Also all that portion of Lot No. 48 in said Section 4, described as follows, to wit: Beginning at the Northwest corner of said Lot No. 48, and running thence East along the North line of said Lot No. 48, 19.84 chains to the Northeast corner of said Lot No. 48; thence South along the East line of said Lot No. 48, 10 chains to the Southeast corner of said Lot No. 48; thence West along the South line of said Lot No. 48, 19.84 chains to the Southwest corner of said Lot No. 48; thence North along the West line of said Lot No. 48, 10 chains to the place of beginning. Containing 19.84 acres of land, more or less.

Also all that portion of Lot No. 49 in said Section 4, described as follows, to wit: Beginning at the Northwest corner of said Lot No. 49, and running thence East along the North line of said Lot No. 49, 19.84 chains to the Northeast corner of said Lot No. 49; thence South along the East line of said Lot No. 49, 10 chains to the Southeast corner of said Lot No. 49; thence West along the South line of said Lot No. 49, 19.84 chains to the Southwest corner of said Lot No. 49; thence North along the West line of said Lot No. 49, 10 chains to the place of beginning. Containing 19.84 acres of land, more or less.

Also all that portion of Lot No. 50 in said Section 4, described as follows, to wit: Beginning at the Northwest corner of said Lot No. 50, and running thence East along the North line of said Lot No. 50, 19.84 chains to the Northeast corner of said Lot No. 50; thence South along the East line of said Lot No. 50, 10 chains to the Southeast corner of said Lot No. 50; thence West along the South line of said Lot No. 50, 19.84 chains to the Southwest corner of said Lot No. 50; thence North along the West line of said Lot No. 50, 10 chains to the place of beginning. Containing 19.84 acres of land, more or less.

Also all that portion of Lot No. 51 in said Section 4, described as follows, to wit: Beginning at the Northwest corner of said Lot No. 51, and running thence East along the North line of said Lot No. 51, 19.84 chains to the Northeast corner of said Lot No. 51; thence South along the East line of said Lot No. 51, 10 chains to the Southeast corner of said Lot No. 51; thence West along the South line of said Lot No. 51, 19.84 chains to the Southwest corner of said Lot No. 51; thence North along the West line of said Lot No. 51, 10 chains to the place of beginning. Containing 19.84 acres of land, more or less.

Also all that portion of Lot No. 52 in said Section 4, described as follows, to wit: Beginning at the Northwest corner of said Lot No. 52, and running thence East along the North line of said Lot No. 52, 19.84 chains to the Northeast corner of said Lot No. 52; thence South along the East line of said Lot No. 52, 10 chains to the Southeast corner of said Lot No. 52; thence West along the South line of said Lot No. 52, 19.84 chains to the Southwest corner of said Lot No. 52; thence North along the West line of said Lot No. 52, 10 chains to the place of beginning. Containing 19.84 acres of land, more or less.

Also all that portion of Lot No. 53 in said Section 4, described as follows, to wit: Beginning at the Northwest corner of said Lot No. 53, and running thence East along the North line of said Lot No. 53, 19.84 chains to the Northeast corner of said Lot No. 53; thence South along the East line of said Lot No. 53, 10 chains to the Southeast corner of said Lot No. 53; thence West along the South line of said Lot No. 53, 19.84 chains to the Southwest corner of said Lot No. 53; thence North along the West line of said Lot No. 53, 10 chains to the place of beginning. Containing 19.84 acres of land, more or less.

Also all that portion of Lot No. 54 in said Section 4, described as follows, to wit: Beginning at the Northwest corner of said Lot No. 54, and running thence East along the North line of said Lot No. 54, 19.84 chains to the Northeast corner of said Lot No. 54; thence South along the East line of said Lot No. 54, 10 chains to the Southeast corner of said Lot No. 54; thence West along the South line of said Lot No. 54, 19.84 chains to the Southwest corner of said Lot No. 54; thence North along the West line of said Lot No. 54, 10 chains to the place of beginning. Containing 19.84 acres of land, more or less.

Also all that portion of Lot No. 55 in said Section 4, described as follows, to wit: Beginning at the Northwest corner of said Lot No. 55, and running thence East along the North line of said Lot No. 55, 19.84 chains to the Northeast corner of said Lot No. 55; thence South along the East line of said Lot No. 55, 10 chains to the Southeast corner of said Lot No. 55; thence West along the South line of said Lot No. 55, 19.84 chains to the Southwest corner of said Lot No. 55; thence North along the West line of said Lot No. 55, 10 chains to the place of beginning. Containing 19.84 acres of land, more or less.

Also all that portion of Lot No. 56 in said Section 4, described as follows, to wit: Beginning at the Northwest corner of said Lot No. 56, and running thence East along the North line of said Lot No. 56, 19.84 chains to the Northeast corner of said Lot No. 56; thence South along the East line of said Lot No. 56, 10 chains to the Southeast corner of said Lot No. 56; thence West along the South line of said Lot No. 56, 19.84 chains to the Southwest corner of said Lot No. 56; thence North along the West line of said Lot No. 56, 10 chains to the place of beginning. Containing 19.84 acres of land, more or less.

Also all that portion of Lot No. 57 in said Section 4, described as follows, to wit: Beginning at the Northwest corner of said Lot No. 57, and running thence East along the North line of said Lot No. 57, 19.84 chains to the Northeast corner of said Lot No. 57; thence South along the East line of said Lot No. 57, 10 chains to the Southeast corner of said Lot No. 57; thence West along the South line of said Lot No. 57, 19.84 chains to the Southwest corner of said Lot No. 57; thence North along the West line of said Lot No. 57, 10 chains to the place of beginning. Containing 19.84 acres of land, more or less.

Also all that portion of Lot No. 58 in said Section 4, described as follows, to wit: Beginning at the Northwest corner of said Lot No. 58, and running thence East along the North line of said Lot No. 58, 19.84 chains to the Northeast corner of said Lot No. 58; thence South along the East line of said Lot No. 58, 10 chains to the Southeast corner of said Lot No. 58; thence West along the South line of said Lot No. 58, 19.84 chains to the Southwest corner of said Lot No. 58; thence North along the West line of said Lot No. 58, 10 chains to the place of beginning. Containing 19.84 acres of land, more or less.

Also all that portion of Lot No. 59 in said Section 4, described as follows, to wit: Beginning at the Northwest corner of said Lot No. 59, and running thence East along the North line of said Lot No. 59, 19.84 chains to the Northeast corner of said Lot No. 59; thence South along the East line of said Lot No. 59, 10 chains to the Southeast corner of said Lot No. 59; thence West along the South line of said Lot No. 59, 19.84 chains to the Southwest corner of said Lot No. 59; thence North along the West line of said Lot No. 59, 10 chains to the place of beginning. Containing 19.84 acres of land, more or less.

Also all that portion of Lot No. 60 in said Section 4, described as follows, to wit: Beginning at the Northwest corner of said Lot No. 60, and running thence East along the North line of said Lot No. 60, 19.84 chains to the Northeast corner of said Lot No. 60; thence South along the East line of said Lot No. 60, 10 chains to the Southeast corner of said Lot No. 60; thence West along the South line of said Lot No. 60, 19.84 chains to the Southwest corner of said Lot No. 60; thence North along the West line of said Lot No. 60, 10 chains to the place of beginning. Containing 19.84 acres of land, more or less.

Also all that portion of Lot No. 61 in said Section 4, described as follows, to wit: Beginning at the Northwest corner of said Lot No. 61, and running thence East along the North line of said Lot No. 61, 19.84 chains to the Northeast corner of said Lot No. 61; thence South along the East line of said Lot No. 61, 10 chains to the Southeast corner of said Lot No. 61; thence West along the South line of said Lot No. 61, 19.84 chains to the Southwest corner of said Lot No. 61; thence North along the West line of said Lot No. 61, 10 chains to the place of beginning. Containing 19.84 acres of land, more or less.

Also all that portion of Lot No. 62 in said Section 4, described as follows, to wit: Beginning at the Northwest corner of said Lot No. 62, and running thence East along the North line of said Lot No. 62, 19.84 chains to the Northeast corner of said Lot No. 62; thence South along the East line of said Lot No. 62, 10 chains to the Southeast corner of said Lot No. 62; thence West along the South line of said Lot No. 62, 19.84 chains to the Southwest corner of said Lot No. 62; thence North along the West line of said Lot No. 62, 10 chains to the place of beginning. Containing 19.84 acres of land, more or less.

Also all that portion of Lot No. 63 in said Section 4, described as follows, to wit: Beginning at the Northwest corner of said Lot No. 63, and running thence East along the North line of said Lot No. 63, 19.84 chains to the Northeast corner of said Lot No. 63; thence South along the East line of said Lot No. 63, 10 chains to the Southeast corner of said Lot No. 63; thence West along the South line of said Lot No. 63, 19.84 chains to the Southwest corner of said Lot No. 63; thence North along the West line of said Lot No. 63, 10 chains to the place of beginning. Containing 19.84 acres of land, more or less.

Also all that portion of Lot No. 64 in said Section 4, described as follows, to wit: Beginning at the Northwest corner of said Lot No. 64, and running thence East along the North line of said Lot No. 64, 19.84 chains to the Northeast corner of said Lot No. 64; thence South along the East line of said Lot No. 64, 10 chains to the Southeast corner of said Lot No. 64; thence West along the South line of said Lot No. 64, 19.84 chains to the Southwest corner of said Lot No. 64; thence North along the West line of said Lot No. 64, 10 chains to the place of beginning. Containing 19.84 acres of land, more or less.

Also all that portion of Lot No. 65 in said Section 4, described as follows, to wit: Beginning at the Northwest corner of said Lot No. 65, and running thence East along the North line of said Lot No. 65, 19.84 chains to the Northeast corner of said Lot No. 65; thence South along the East line of said Lot No. 65, 10 chains to the Southeast corner of said Lot No. 65; thence West along the South line of said Lot No. 65, 19.84 chains to the Southwest corner of said Lot No. 65; thence North along the West line of said Lot No. 65, 10 chains to the place of beginning. Containing 19.84 acres of land, more or less.

Also all that portion of Lot No. 66 in said Section 4, described as follows, to wit: Beginning at the Northwest corner of said Lot No. 66, and running thence East along the North line of said Lot No. 66, 19.84 chains to the Northeast corner of said Lot No. 66; thence South along the East line of said Lot No. 66, 10 chains to the Southeast corner of said Lot No. 66; thence West along the South line of said Lot No. 66, 19.84 chains to the Southwest corner of said Lot No. 66; thence North along the West line of said Lot No. 66, 10 chains to the place of beginning. Containing 19.84 acres of land, more or less.

Also all that portion of Lot No. 67 in said Section 4, described as follows, to wit: Beginning at the Northwest corner of said Lot No. 67, and running thence East along the North line of said Lot No. 67, 19.84 chains to the Northeast corner of said Lot No. 67; thence South along the East line of said Lot No. 67, 10 chains to the Southeast corner of said Lot No. 67; thence West along the South line of said Lot No. 67, 19.84 chains to the Southwest corner of said Lot No. 67; thence North along the West line of said Lot No. 67, 10 chains to the place of beginning. Containing 19.84 acres of land, more or less.

Also all that portion of Lot No. 68 in said Section 4, described as follows, to wit: Beginning at the Northwest corner of said Lot No. 68, and running thence East along the North line of said Lot No. 68, 19.84 chains to the Northeast corner of said Lot No. 68; thence South along the East line of said Lot No. 68, 10 chains to the Southeast corner of said Lot No. 68; thence West along the South line of said Lot No. 68, 19.84 chains to the Southwest corner of said Lot No. 68; thence North along the West line of said Lot No. 68, 10 chains to the place of beginning. Containing 19.84 acres of land, more or less.

Also all that portion of Lot No. 69 in said Section 4, described as follows, to wit: Beginning at the Northwest corner of said Lot No. 69, and running thence East along the North line of said Lot No. 69, 19.84 chains to the Northeast corner of said Lot No. 69; thence South along the East line of said Lot No. 69, 10 chains to the Southeast corner of said Lot No. 69; thence West along the South line of said Lot No. 69, 19.84 chains to the Southwest corner of said Lot No. 69; thence North along the West line of said Lot No. 69, 10 chains to the place of beginning. Containing 19.84 acres of land, more or less.

Also all that portion of Lot No. 70 in said Section 4, described as follows, to wit: Beginning at the Northwest corner of said Lot No. 70, and running thence East along the North line of said Lot No. 70, 19.84 chains to the Northeast corner of said Lot No. 70; thence South along the East line of said Lot No. 70, 10 chains to the Southeast corner of said Lot No. 70; thence West along the South line of said Lot No. 70, 19.84 chains to the Southwest corner of said Lot No. 70; thence North along the West line of said Lot No. 70, 10 chains to the place of beginning. Containing 19.84 acres

T. 14 N. R. 5 W. - S. L. M.

Genirac Description

The land embraced in the resurveyed portion of this township is mostly flat & rolling, and covered with a fine growth of grass, affording excellent range for stock -
There is no known water in the township -

Henry Fitzhugh
U.S. Dep. Surveyor

BOOK-A-

S. SURVEYOR GE

Salt Lake Cu

The foregoing fi

ownship No

f the Salt Lake Me

Under Contract No

day of

examined, the nece

made, the said field

are hereby approve

BOOK-A-216

S. SURVEYOR GENERAL'S OFFICE,

Salt Lake City, Utah, Sept 29 1888

The foregoing field notes of the Re *survey of the*

Subdivisions

Township No. 4 S. *Range No.* 5 W

of the Salt Lake Meridian. Executed by

Henry Tetzlaff

Under Contract No. 141 *of the* 24

day of June 1886, *in the month of*

May 1887, *having been critically examined, the necessary corrections and explanations made, the said field notes, and the surveys they describe are hereby approved.*

William A Burman

U. S. Surveyor General for Utah.

ok 8

PORT.

ed Jacy

amined by Dob

anscribed by J

mpared by Ann

FIEL

F THE S

Subdiss

ownship No. 1

ange No. 5

SALT LA

UTAH

Hem

U.S.

Under his C

Dated Oct

Survey commence

Survey Complete

56 & 28 in 16

BOOK A-216

191

PORT.

ed Jany 12th 1888

amined by John H. Campe.

anscribed by Jennie V. Bowman

mpared by Norton & Atkinson

FIELD NOTES

F THE SURVEY OF THE

Subdivision Lines

OF

ownship No. 14 North

ange No. 5 West

OF THE

SALT LAKE MERIDIAN

IN

UTAH TERRITORY.

AS SURVEYED BY

Henry Fitzhugh

U. S. Deputy Surveyor,

Under his Contract No. 142

Dated October 6th 1886

Survey commenced May 17th 1887

Survey Completed " 29th 1887

56. 28 in 16 chs 89 lks

28

NAMES AND DUTIES OF ASSISTANTS.

Benjamin R. Stevenson	Compassm
William Carr	Chainman.
Charles Brown	Chainman.
Oscar Schultz	Chainman.
Frederick Olsen	Chainman.
George B. Meredith	Axeman.
Morris Mann	Axeman.
George Jenkins	~~Flagman~~ Axeman
Alfred J Lamm	Axeman

BOOK-A-2

Subdivis

s. Survey
Stackpol
1882

Before
Survey
of the
to determ
of the
meridian
18° E. B
with
in Hon
"E" of
make
variati

From th
& 36 on
of the
under
I my
North

800 Ridge

Subdivisions T. 14 N. R. 5 W. - S. L. M.

Ls. Survey Commenced with a Stackpole Transit May 17th 1887

Before commencing this survey I took an observation of the Star Polaris in order to determine the variation of the needle on the true meridian - I find this to be 18° E. But in accordance with instructions contained in Hon. Commr's letter "E" of Jany. 20th 1887. I make this survey on a variation of 18° 30' E.

From the Cor. to Secs. 1, 2, 35 & 36 on the South boundary of the township set by me under this contract

I run
North Bet. Secs 35 & 36
Vn 18° 30' E.

1800 Ridge bears N.E. & S.W.

Subdivisions

Chs.	
40.00	In gulch drains S.E.
	Set Limestone 21×12×7 ins.
	ins. in the ground for 1/4 Sec.
	marked 1/4 on W. face and
	a mound of stone along side
	Pits impracticable.
65.00	Ridge bears N.E. & S.W.
75.00	Gulch drains S.E. S.W.
80.00	In gulch drains S.E.
	Set Limestone 17×10×7 ins.
	ins. in the ground for Cor.
	Secs. 25, 26, 35 & 36, marked
	notch on S. & E. edges, and
	raised a mound of stone along
	Pits impracticable.
	Land Mountainous
	Soil 1st & 3rd rate
	Good grass for grazing

East on random line Bet.
Secs. 25 & 36
Va 18° 30' E.

40.00	Set Temporary 1/4 Sec. Cor.
79.00	Intersect E. boundary of town
	ship.

T. 14 N.

Chs.	90 Pts. S
	31 & 36. S
	Contract
	Thence
	S. 89° 43
	Bet. S
00	Gulch
00	Ridge
00	Set Lime
	ins. in
	marked 1/
	a mound
	Pits im
50	Gulch
00	Ridge
00	The Cor.
	Land
	Soi
	Good

North

5.00	Ridge

T. 14 N. R. 5 W. - S. L. M.

	40 Ms. S. of Cor. to Secs. 25, 30, 31 & 36. Set by me under this Contract
	Thence I run S. 89° 43' W. on true line Bet. Secs. 25 & 36 with same Va
1.00	Gulch drains S.E.
4.00	Ridge bears N.W. & S.E.
8.00	Set Limestone 18 x 10 x 8 ins - 12 ins. in the ground for 1/4 Sec. Cor. marked 1/4 on N. face, and raised a mound of stone alongside Pits impracticable.
1.50	Gulch drains N.E.
5.00	Ridge bears N.E. & S.W.
9.00	The Cor. to Secs. 25, 26, 35 & 36.
	Land Mountainous Soil 3rd rate Good grass for grazing

North Bet. Secs. 25 & 26
Va 18° 30' E.

5.00	Ridge bears N.W. & S.E.

Subdivisions

Chs.	
25.50	Gulch drains S.E.
30.50	Ridge bears E & W.
37.00	Gulch drains N.E.
40.00	Set Limestone 30×24×5 ins. ins. in the ground for 1/4 Sec. marked 1/4 on W. face, and raised a mound of stone alongside. Pits impracticable.
47.75	Gulch drains S.E.
57.50	Ridge bears N.E. & S.W.
80.00	Set Limestone 19×11×7 ins. ins. in the ground for Cor. to Secs. 23, 24, 25 & 26, marked 2 notches on S. and 1 notch on E. edges, and raised a mound of stone alongside. Pits impracticable. Land Mountainous Soil 1st & 3rd rate Good grass for grazing

East on random line
Bet. Secs. 24 & 25
Vn 18° 30' E.

BOOK-A-2

T. 14 N

Set Limes
Intersect
S. of Cor. to
by me
Thence
S. 59° 45
Bet. S

Ridge
Set Lim
ins. in
marked
a mound
Pits im
Gulch
Ridge
Ridge
The Cor.
Land
Good

North

T. 14 N. R. 5 W. S. L. M.

Set temporary 1/4 Sec. Cor.
Intersect Guide Meridian 36 Ks.
S. of Cor. to Secs. 19, 24, 25 & 30, set
by me under this contract
Thence I. run
S. 89° 45' W. on true line
Bet. Secs. 24 & 25
with same Va
Ridge bears N.E. & S.W.
Set Limestone 16 & 12 & 5 ins - 10
ins. in the ground for 1/4 Sec. Cor.
marked 1/4 on N. face and raised
a mound of stone alongside
Pits impracticable.
Gulch drains S.W.
Ridge bears N.E. & S.W.
Ridge bears N.E. & S.W.
The Cor. to Secs. 23, 24, 25 & 26.
Land Mountainous
Soil 3rd rate
Good grass for grazing

North Bet. Secs. 23 & 24
Va 18° 30' E.

Subdivisions

Chs.	
2800	Ridge bears N.E. & S.W.
3300	Head of gulch drains S.E.
4000	Set Sandstone 20×11×8 ins. in the ground for 1/4 Cor. marked 1/4 on W. face and raised a mound of stone alongside
	Pits impracticable
4450	Ridge bears N.W. & S.E.
6000	Gulch drains S.E.
6650	Ridge bears E. & W.
8000	Set Sandstone 21×12×7 ins. in the ground for Cor. to Secs. 13, 14, 23 & 24, marked 3 notches on S. and 1 notch on edges, and raised a mound of stone alongside.
	Pits impracticable.
	Land Mountainous
	Soil 1st & 3rd rate
	Good grass for grazing

East on random line
Bet. Secs. 13 & 24

T. 14

Chs.	
00	Set Tem
10	Intersec
	Ms. N. of
	Set by
	Thence
	N. 89° 39'
	Bet. S
00	Ridge
10	Set Sand
	in the g
	ed 1/4 on
	mound of
	Pits
00	Gulch
50	Ridge
50	"
00	Gulch
10	The Cor.
	Land
	Sa
	Good

T. 14 N. R. 5 W. S.L.M.

Va 18° 30' E.

Chs.

00 Set temporary 1/4 Sec. Cor.

10 Intersect guide Meridian 48

Chs. N. of Cor. to Secs. 13, 18, 19 & 24

Set by me under this contract

Thence I run

N. 87° 39' W. on true line

Bet. Secs. 13 & 24

With same Va

900 Ridge bears N.W. & S.E.

10 Set Limestone 15 x 9 x 7 ins - 10 ins.

in the ground for 1/4 Sec. Cor. marked 1/4 on N. face, and raised a

mound of stone alongside

Pits impracticable

900 Creek drains N.W.

350 Ridge bears N.W. & S.E.

750 " " " "

00 Creek drains N.W.

10 The Cor. to Secs. 13, 14, 23 & 24

Land Mountainous

Soil 3rd rate

Good grass for grazing

Subdivisions

Chs.	North Bet. Secs. 13 & 14 Vn 18° 30' E
9.00	Ridge bears N.W. & S.E.
20.00	Gulch drains N.W.
28.00	Ridge bears N.W. & S.E.
40.00	Set Limestone 18 x 10 x 7 ins. - 1 ins. in the ground for 1/4 Sec. marked 1/4 on W. face, and a mound of stone alongside. Pits impracticable.
60.00	Ridge bears N.W. & S.E.
65.00	Gulch drains N.W.
80.00	Set Limestone 20 x 15 x 7 ins. - 1 ins. in the ground for Cor. to Secs. 11, 12, 13 & 14, marked 4 notches on S and 1 notch on edges, and raised a mound of stone alongside. Pits impracticable. Land Mountainous. Soil 1st & 3rd rate. Good grass for grazing

T. 14 N

	East on
	Bet. S
00	Set trunk
50	Intersect
	Sts. S. of
	Set bypm
	Thence
	S. 89° 32'
	Bet.
00	Ridge
00	Gulch
00	Ridge
50	Set Lim
	ins. in
	marked
	a mound
	Pits im
3.00	Ridge
4.00	Gulch
00	Ridge
50	The Cor.
	Fau
	So

T. 14 N. R. 5 W. S. L. M.

East on random line
Bet. Secs. 12 & 13
Va 18° 30' E.

00 Set temporary 1/4 Sec. Cor.
50 Intersect Guide Meridian 65
8 Ns. S. of Cor. to Secs. 7, 12, 13 & 18
Set by me under this Contract
Thence I run
S. 89° 32' W. on true line
Bet. Secs. 12 & 13
With same Va

00 Ridge bears N.W. & S.E.
00 Gulch drains N.W.
00 Ridge bears N.W. & S.E.
50 Set Sandstone 20 x 15 x 7 ins - 15
ins. in the ground for 1/4 Sec. Cor.
marked 1/4 on N. face, and raised
a mound of stone alongside.
Pits impracticable.
3.00 Ridge bears N.W. & S.E.
2.00 Gulch drains N.W.
.00 Ridge bears N.W. & S.E.
.50 The Cor. to Secs 11, 12, 13 & 14
Faced Mountainous
Soil 1st & 3rd rate

Subdivisions

Chs.	
	Good grass for grazing
	North Bet. Secs. 11 & 12
	Va 18° 30' E
25.00	Canon drains S.W.
40.00	Set Sandstone 18 x 12 x 6 ins - 1 ins. in the ground for 1/4 Cor. marked 1/4 on W. face and raised a mound of stone along
	Pits impracticable
55.00	Gulch drains S.E.
68.00	Ridge bears N.E. & S.W.
75.00	Gulch drains N.E.
80.00	Set Limestone 21 x 10 x 5 ins - 1 ins. in the ground for Cor. to 1, 2, 11 & 12, marked 5 notches S. and 1 notch on E. edges and raised a mound of stone alongside.
	Pits impracticable
	Land Mountainous
	Soil 3rd rate
	Good grass for grazing

BOOK-A-

T. 14

Chs.	
	East
	Bet.
00	Set
7.75	Intersect
	N. of Cor.
	me
	Thence
	N. 89° 49
	Bet.
75	Gulch
70	Set Sim
	ins. in
	marked
	a mou
	Pits im
50	Ridge
00	Gulch
7.75	The C
	Lan
	Soi
	Good

T. 14 N. R. 5 W. - S. L. M.

hs. East on random line
Bet. Secs. 1 & 12
Va 18° 30' E.

00 Set temporary 1/4 Sec. Cor.
7.75 Intersect Guide Meridian 26 Hs
N. of Cor. to Secs. 1, 6, 7 & 12, Set by
me under this Contract.
Thence I run
N. 89° 49' W. on true line
Bet. Secs. 1 & 12
With same Va

75 Gulch drains N.E.
.70 Set Sandstone 17 x 10 x 5 ins - 12
ins. in the ground for 1/4 Sec. Cor.
marked 1/4 on N. face, and raised
a mound of stone alongside
Pits impracticable.
50 Ridge bears N.W. & S.E.
00 Gulch drains N.W.
7.75 The Cor. to Secs. 1, 2, 11 & 12
Sand Mountains
Sale 1st & 3rd sale
Good pass for grazing

Subdivisions

Chs.	
	North on random line Bet. Secs. 1 & 2 Va 18° 30' E.
40.00	Set temporary 1/4 Sec. Cor.
80.90	Intersect N. boundary of town ship 70 Rs. W. of Cor. to Secs. 1 35 & 36, set by one under the contract
	Thence I run S. 0° 30' W. on true line Bet. Secs. 1 & 2 with same Va
12.75	Gulch drains N.E.
30.50	Ridge bears N.W. & S.E.
40.90	Set Sandstone 19 x 14 x 8 ins - 1 ins. in the ground for 1/4 Sec. marked 1/4 on W. face. and raised a mound of stone alongside Pits impracticable.
46.50	Ridge bears N.W. & S.E.
56.50	Gulch drains S.W.
61.50	Ridge bears N.W. & S.E.
75.00	Gulch drains N.W.
80.90	The Cor. to Secs. 1, 2, 11 & 12 Sand Mountainous

T. 14 N.

Chs.	
	Sale
	Sage
	From Cor. S. bound by one I run North
00	Gulch
00	Ridge
00	Set Sand ins. in Cor. mar raised alongs Pits
50	Gulch
4.00	Ridge
4.00	Canon
00	Set Sand ins. in

T. 14 N. R. 5 W. S. L. M.

Soil 1st & 3rd rate
Sage brush & grass
May 17th 1887

From Cor. to Secs. 2, 3, 34 & 35 on S. boundary of township set by me under this contract I run
North Bet. Secs. 34 & 35
Va 18° 30' E.

100 Gulch drains N.W.
200 Ridge bears N.W. & S.E.
500 Set Limestone 20 x 14 x 9 ins - 15 ins. in the ground for 1/4 Sec. Cor. marked 1/4 on W. face and raised a mound of stone alongside
Pits impracticable.
350 Gulch drains N.W.
400 Ridge bears N.W. & S.E.
400 Canon drains N.W.
700 Set Limestone 16 x 14 x 8 ins - 10 ins. in the ground for Cor. to

Subdivisions

Chs.	
	Secs. [illegible] 27. 34 & 35, marked notch on S. and 2 notches on edges, and raised a mound stone alongside.
	Pits impracticable.
	Sand Mountainous
	Soil 1st & 4th rate
	Sage brush & grass
	East on random line
	Bet. Secs. 26 & 35
	Va 18° 30' E.
40.00	Set temporary 1/4 Sec. Co
80.38	Intersect N. & S. line 20 Rs. S.
	Cor. to Secs. 25, 26. 35 & 36.
	Thence I run
	S. 89° 51' W. on true line
	Bet. Secs. 26 & 35
	With same Va
4.50	Ridge bears N.W. & S.E.
9.50	Gulch drains S.E.
20.50	Ridge bears N.W. & S.E.
40.19	Marked stationary limestone 4 x 3 x 2 ft. above ground with

T. 14 N

Chs.	1/4 on N.
	Cor. [illegible]
	mound
	Pits [illegible]
00	[illegible]
00	Ridge
00	Gulch
00	Ridge
38	The Cor.
	Sand
	So
	Good
	West on
	Bet. S
00	Set Tem
45	Face. 2
	Cor. at
	me un
	Thence
	N. 89° 43
	Bet. S

T. 14 N. R. 5 W. - S. L. M.

...s. 1/4 on N. face and cross (+) at Cor. point, and raised a mound of stone alongside.
Pits impracticable.
...00 Gulch drains ...
...00 Ridge bears N.W. & S.E.
...00 Gulch drains S.E. N.W.
...00 Ridge bears N.W. & S.E.
...38 The Cor. to Secs. 26. 27. 34 & 35
Sand Mountains
Soil 3rd rate
Good grass for grazing.

West on random line
Bet. Secs. 27 & 34
Va 18° 30' E.
...00 Set temporary 1/4 Sec. Cor.
...40 Face. 23 8 hs. N. of temporary Cor. at end of resuming set by me under contract No. 141
Thence I run
N. 89° 43' E. on true line
Bet. Secs. 27 & 34
With same Va

Subdivisions

Chs.	
2.00	Gulch drains N.W.
6.20	Set Limestone 25×14×4 ins.
	ins. in the ground for 1/4 S
	Cor. marked 1/4 on N. face
	raised a mound of stone along
8.00	Ridge bears N.E. & S.W.
35.00	Gulch drains S.W.
46.40	The Cor. to Secs. 26. 27. 34 & 35
	Land Mountainous
	Soil 3rd rate
	Good grass for grazing

North Bet. Secs. 26 & 27
Vt 18° 30' E.

7.00	Gulch drains W.
28.00	Ridge bears N.W. & S.E.
40.00	Set Limestone 17×14×4 ins.
	ins. in the ground for 1/4 S
	Cor. marked 1/4 on W. face
	raised a mound of stone
	alongside
	Pits impracticable.
58.00	Enter Canon drains S.W.
60.50	Leave same

BOOK-A-2

T. 14 N

Chs.	
50	Ridge
00	Marked
	3×3×2 ft.
	notches
	with a Cr
	and rais
	alongsi
	Pits im
	Land
	Soil
	Sage

East
Bet.

00	Set
83	Intersec
	Of Cor.
	Thence
	N. 89° 4
	Bet.
50	Ridge
50	Gulch

T. 14 N. R. 5 W. S. L. M.

hs.
50 Ridge bears N.W. & S.E.
00 Marked stationary limestone
3 + 3 + 2 ft. at ore ground with 2
notches on S. & E. edges and
with a cross (+) at cor. point
and raised a mound of stone
alongside.
Pits impracticable.
Land mountainous
Soil 1st + 3rd rate
Sage brush & grass

East on random line
Bet. Secs. 23 + 26.
Va 18° 30' E.
00 Set temporary 1/4 Sec. Cor.
83 Intersect N. & S. line 25 lks. N.
of Cor. to Secs. 23. 24. 25 + 26.
Thence I run.
N. 89° 49' W. on true line
Bet. Secs. 23 + 26.
With same Va
50 Ridge bears N.E. & S.W.
50 Creek drains S.W.

Subdivisions

Chs.	
39.91	Set Sandstone 20×10×8 ins. ins. in the ground for 1/4 S. Cor. marked 1/4 on N. face and raised a mound of stone alongside.
	Pits impracticable.
60.00	Ridge bears N.W. & S.E.
75.00	Gulch drains ~~N.E.~~ N.W.
79.83	The Cor. to Secs. 22, 23, 26
	Sand Mountains
	Soil 3rd rate
	Good grass for grazing

West on random line
Bet. Secs. 22 & 27
Va 18° 30' E.

40.00	Set temporary 1/4 Sec. Cor.
54.75	Fall 15 Hs. S. of temporary Cor. at end of resurvey set by me under contract No. 141
	Thence I run.
	S 89° 51' E. on true line
	Bet. Secs. 22 & 27
	With same Va

T. 14 N.

50	Gulch a
87	Set Sandst
	in the gr
	marked 1/4
	raised a
	Alongsi
	Pits im
00	Ridge b
00	Gulch
75	The Cor.
	Sand
	Sa
	Good

North B

0	Gulch
00	Ridge
00	Gulch
00	Set Sa
	ins. in
	Cor. ma
	raised
	along

T. 14 N. R 5 W. - S. L. M.

Gulch drains N.W.
Set Limestone 22 x 8 x 6 ins - 16 ins. in the ground for 1/4 Sec. Cor. marked 1/4 on N. face and raised a mound of stone alongside -
Pits impracticable.
Ridge bears ~~N.E. & S.W.~~
Gulch drains ~~N.E.~~ S.W.
The Cor. to Secs. 22, 23, 26 & 27
Sand Mountainous
Soil 3rd rate
Good grass for grazing

North Bet. Secs. 22 & 23
Va 18° 30' E.
Gulch drains N.W.
Ridge bears N.W. & S.E.
Gulch drains N.W.
Set Limestone 15 x 10 x 7 ins - 10 ins. in the ground for 1/4 Sec. Cor. marked 1/4 on W. face and raised a mound of stone alongside.

Subdivisions

Chs.	
	Pits impracticable
42.00	Ridge bears N.E. & S.W.
53.00	Gulch drains N.W.
60.00	Ridge bears N.W. & S.E.
80.00	Set Sandstone 17×14×8 ins.
	ins. in the ground for Cor.
	Secs. 14, 15, 22 & 23, marked
	notches on S. and 2 on E. edge
	and raised a mound of
	stone alongside
	Pits impracticable.
	Land Mountainous
	Soil 1st & 4th rate
	Sage brush & grass.

	East on random line
	Bet. Secs. 14 & 23
	Va 18° 30' E.
40.00	Set temporary 1/4 Sec. Cor.
79.46	Intersect N. & S. line 35 Chs.
	of Cor. to Secs. 13, 14, 23 & 24
	Thence I run
	N. 89° 45' W. on true line
	Bet. Secs. 14 & 23

BOOK-A-2

T. 14 ...

	Gulch d...
	Ridge be...
	Marked ...
	3×2×1 ft.
	1/4 on N. ...
	at Cor. ...
	mound ...
	Pits im...
	Gulch ...
	Ridge ...
	The Cor. ...
	Land ...
	Soil ...
	Good ...

West ...
Bet. S...

	Set tem...
	Fall ...
	Cor. at ...
	by me ...
	Thence ...

T. 14 N. R. 5 W. S.L.M.

	With same Va
00	Gulch drains N.W.
00	Ridge bears N.W. & S.E.
73	Marked stationary Sine stone 3 x 2 x 1 ft. above ground with 1/4 on N. face and a Cross (+) at Cor. point and raised a mound of stone alongside Pits impracticable.
00	Gulch drains N.W.
00	Ridge bears N.W. & S.E.
46	The Cor. to Secs. 14, 15, 22 & 23

Land Mountainous
Soil 1st & 4th rate
Good grass for grazing
— May 18th 1887

West on random line
Bet. Secs. 15 & 22
Va 18° 30' E.

00	Set temporary 1/4 Sec. Cor.
27	Fall. 30 Hs. N. of temporary Cor. at end of resurvey set by me under contract No. 141

Thence I run

Subdivisions

Chs.	
	N 89° 40' E on true line
	Bet. Secs. 15 & 22
	With same Va
10.00	Gulch drains N.W.
12.13	Set Limestone 25 x 9 x 3 ins.
	ins. in the ground for 1/4 Sec.
	Cor. marked 1/4 on N. face
	raised a mound of stone
	alongside.
	Pits impracticable
27.00	Ridge bears N.W. & S.E.
52.27	The Cor. to Secs. 14, 15, 22 & 2
	Sand Mountains
	Soil 3rd rate
	Good grass for grazing
	North Bet. Secs. 14 & 15
	Va 18° 30' E
13.00	Enter Cañon drains S.W.
18.00	Leave same.
32.00	Ridge bears N.E. & S.W.
40.00	Set Limestone 15 x 12 x 10 ins.
	ins. in the ground for 1/4 Sec.
	Cor. marked 1/4 on W. face

T. 14 N

Chs.	
	and ...
	stone al...
	Pits ...
00	Gulch ...
00	Ridge ...
00	Gulch ...
00	Set Limes...
	ins. in ...
	Secs. 10, ...
	on S. end ...
	a mound ...
	Pits ...
	Sand ...
	Soil ...
	Sage ...
	East ...
	Bet. ...
00	Set Limes...
20	Intersect...
	of Cor. ...
	Thence ...
	S. 89° ...

T. 14 N. R. 5 W. S. L. M.

hs.	and raised a mound of stone alongside
	Pits impracticable.
100	Creek drains S.W.
100	Ridge bears N.E. & S.W.
100	Creek drains S.W.
100	Set limestone 20 x 12 x 5 ins - 15 ins. in the ground for Cor. to Secs. 10, 11, 14 & 15 marked 4 notches on S. and 2 on E. edges, and raised a mound of stone alongside
	Pits impracticable.
	Land mountainous
	Soil 1st & 4th rate
	Safe brush & grass

East on random line
Bet. Secs. 11 & 14
Va 18° 30' E.

100	Set temporary 1/4 Sec. Cor.
20	Intersect N.S. line 20 Rks. S. of Cor. to Secs. 11, 12, 13 & 14
	Thence I run
	S. 89° 51' W. on true line

Subdivisions

Chs	
	Bet. Secs. 11 & 14
	With same Va
12.00	Ridge bears N.W. & S.E.
15.50	Gulch drains N.W.
23.00	Ridge bears N.W. & S.E.
29.00	Gulch drains N.E.
40.10	Set Limestone 17×11×6 ins - 1
	ins. in the ground for 1/4
	Cor. marked 1/4 on N. face
	raised a mound of stone
	alongside
	Pits impracticable.
47.50	Gulch drains S.E.
66.50	Ridge bears N.E. & S.W.
70.00	Gulch drains S.W.
80.20	The Cor. to Secs. 10.11.14 & 15
	Land Mountainous
	Soil 3rd rate
	Sage brush & grass
	North Bet. Secs. 10 & 11
	Va 18° 30' E.
10.00	Ridge bears N.W. & S.E.

BOOK-A-2

T. 14

Chs.	
7.00	Canon
7.00	Set Limes
	ins. in
	Cor. mark
	raised
	alongsi
	Pits im
7.00	Ridge b
7.00	Gulch
3.50	Ridge b
7.00	Gulch d
7.00	Set Limes
	ins. in
	Secs. 2, 3,
	on S. and
	raised a
	alongsi
	Pits im
	Land
	Soil
	Good
	East on
	Bet. S

T. 14 N. R. 5 W. - S. L. M.

Chs.	
700	Canon drains N.W.
700	Set Limestone 14×10×6 ins - 10 ins. in the ground for 1/4 Sec. Cor. marked 1/4 on W. face and raised a mound of stone alongside
	Pits impracticable.
700	Ridge bears N.W. & S.E.
500	Gulch drains N.W.
350	Ridge bears N.W. & S.E.
700	Gulch drains N.W.
700	Set Limestone 20×12×6 ins - 15 ins. in the ground for Cor. to Secs. 2, 3, 10 & 11, marked 5 notches on S. and 2 on E. edges, and raised a mound of stone alongside
	Pits impracticable.
	Land Mountainous
	Soil 3rd rate
	Good grass for grazing

East on random line
Bet. Secs. 2 & 11

Subdivisions

Chs.	
	Jn 18°30' E.
40.00	Set temporary 1/4 Sec. Cor
80.00	Intersect N.&S. line at Cor
	to Secs. 1, 2, 11 & 12
	Thence I run
	West on true line
	Bet. Secs. 2 & 11
	with same V°
10.00	Ridge bears N.W. & S.E.
31.00	Gulch drains N.W.
39.00	Ridge bears N.W. & S.E.
40.00	Set Limestone 21×13×7 ins
	15 ins. in the ground for 1/4
	Sec. Cor. marked 1/4 on N. face
	and raised a mound of
	stone alongside.
	Pits impracticable
53.00	Gulch drains N.W.
70.00	Ridge bears N.W. & S.E.
80.00	The Cor. to Secs. 2, 3, 10 & 11
	Sand Mountainous
	Soil 3rd rate
	Good grass for grazing

T. 14 N. R. 5 W. — S. L. M.

[illegible] North on random line
Bet. Secs 2 & 3
Va 18° 30' E.

[illegible]00 Set temporary 1/4 Sec. Cor.
[illegible]70 Intersect N. boundary of
township 35 Sks. W. of Cor. to
Secs 2. 3. 34 & 35, set by me
under this Contract.
Thence I run
S 0° 15' W. on true line
Bet. Secs. 2 & 3
With same Va

[illegible]00 Enter Mountains bear N.W. & S.E.
[illegible]00 Ridge bears N.W. & S.E.
[illegible]70 Set Limestone 19 x 10 x 5 ins. 12
ins. in the ground for 1/4 Sec. Cor.
marked 1/4 on W. face and raised
a mound of stone alongside.
Pits impracticable.
[illegible]00 Ridge bears N.W. & S.E.
[illegible]00 Much Grains N.W.
[illegible]00 Ridge bears N.W. & S.E.
[illegible]70 The Cor. to Secs. 2. 3. 10 & 11
Land Mountainous rolling
Soil 1st & 3rd rate.

Subdivisions

Chs.	Good grass for grazing
	From the temporary Cor. at end of resurvey ~~[illegible]~~ 78.99 chains North ~~[illegible]~~ from Cor. to Secs. 15 & 16 21.822 [illegible] by me under contract No. 141 —
	Iron
	North Bet. Secs. 15 & 16
	Vn 18° 30' E.
2.00	Set Sandstone 19 x 10 x 5 ins. [illegible] ins. in the ground for Cor. to Secs. 9, 10, 15 & 16, marked 4 notches on S. and 3 on E. edge and raised a mound of [illegible] alongside —
	Pits impracticable.
	Sand Mountainous
	Soil 3rd rate
	Good grass for grazing

BOOK-A-2

T. 14 N.

Chs.	East on [illegible] Bet. S[illegible]
00	Set Tem[illegible]
25	Intersec[illegible] N. of Cor. [illegible] Thence [illegible] N. 89° 4[illegible] Bet. Se[illegible]
0	Ridge [illegible]
00	Enter hi[illegible]
00	Leave [illegible]
50	Gulch [illegible]
12	Set Sand[illegible] in the [illegible] marked [illegible] raised [illegible] alongs[illegible] Pits i[illegible]
00	Gulch [illegible]
00	Ridge [illegible]
25	The Cor. [illegible] Sand [illegible] Soi[illegible]

T. 14 N. R. 5 W. S. L. M.

[illegible]s. East on random line
Bet. Secs. 10 & 15
Va 18° 30' E.

[illegible]00 Set temporary 1/4 Sec. Cor.
[illegible]25 Intersect N & S. line 40 Sks.
N. of Cor. to Secs. 10, 11, 14 & 15
Thence I run
N. 89° 43' W. on true line
Bet. Secs. 10 & 15
With same Va

[illegible]0 Ridge bears N.E. & S.W.
[illegible]00 Enter high plateau bears N.E. & S.W.
[illegible]00 Leave same
[illegible]50 Gulch drains S.W.
[illegible]12 Set Limestone 15 x 11 x 9 ins - 10 ins
in the ground for 1/4 Sec. Cor.
Marked 1/4 on N. face and
raised a mound of stone
alongside
Pits impracticable
[illegible]00 Gulch drains S.E.
[illegible]00 Ridge bears N.E. & S.W.
[illegible]25 The Cor. to Secs. 9, 10, 15 & 16.
Sand Mountainous
Soil 1st & 4th rate

Subdivisions

Chs.	Sagebrush & grass
	West on random line Bat. Secs. 9 & 16 Va 18° 30' E.
9.80	Fall 10 Chs. S. of temporary Cor. at end of resurvey set by me under Contract No. 14 Thence I run. S. 89° 25' E. on true line Bat. Secs. 9 & 16 with same Va
6.00	Gulch drains S.W.
9.80	The Cor. to Secs. 9. 10. 15 & 16 Land Mountainous Soil 3rd rate Good grass for grazing
	North Bat. Secs. 9 & 10 Va 18° 30' E.
1.00	Gulch drains S.W.
4.50	" " "
15.00	Ridge bears E. & W.

T. 14 N

Chs.	
00	Set Sim... ins. in ... Cor. mar... raised ... Along si... Pits ...
50	Enter ...
2.50	Leave ...
50	Gulch ...
00	Set Sim... ins. in ... Secs. 3. 4... on S. and ... and rais... Along si... Pits ... Land ... Soil ... Good ...
	East ... Bat. ...
00	Set Tem...

T. 14 N. R. 5 W. S. L. M.

Chs.

00 Set Limestone 20×12×5 ins. – 15 ins. in the ground for 1/4 Sec. Cor. marked 1/4 on W. face and raised a mound of stone alongside.

Pits impracticable.

50 Enter hollow drains S.W.

2.50 Leave same.

50 Gulch drains S.W.

00 Set Limestone 19×11×9 ins. – 12 ins. in the ground for Cor. to Secs. 3, 4, 9 & 10, marked 5 notches on S. and 3 notches on E. edges and raised a mound of stone alongside.

Pits impracticable.

Sand Mountains

Soil 1st & 4th rate.

Good grass for grazing

East on random line

Bet. Secs. 3 & 10

Vt 18° 30' E.

00 Set temporary 1/4 Sec. Cor.

Subdivisions

Chs.	
80.25	Intersect N.&S. line 328 ... S. of Cor. to Secs. 2, 3, 10 & 11
	Thence I run
	S. 89°46' W. on true line
	Bet. Secs. 3 & 10
	With same Va
17.00	Gulch drains N.W.
15.00	Ridge bears N.W. & S.E.
40.12	Set Sinestone 15×10×7 ins. in the ground for 1/4 S. Cor. marked 1/4 on N. face. and raised a mound of stone along
	Pits impracticable.
55.00	Gulch drains S.W.
67.00	Ridge bears N.E. & S.W.
75.00	Gulch drains S.W.
80.25	The Cor. to Secs. 3, 4, 9 & 10
	Land Mountainous
	Soil 1st & 4th rate
	Good grass for grazing

West on random line
Bet. Secs. 4 & 9
Va 18°30' E.

BOOK-A-2

T. 14 N

50 Face 8 St...
Cor. at ...
by me ...
Thence I ...
S. 89°42' E...
Bet. Sec...

50 Ridge ...
50 The Cor. ...
Land ...
Soil ...
Good ...

North on ...
Bet. Sec...

00 Set temp...
50 Intersect ...
township ...
to Secs. 3, ...
under th...
Thence I ...
S. 0°17' W...
Bet. S...

T. 14 N. R. 5 W. - S. L. M.

50 Fall 8 Lks. S. of temporary Cor. at end of resurvey set by me under Contract No. 141 —
Thence I run
S. 89° 42' E. on true line
Bet. Secs. 4 & 9
Va 18° 30' E.

50 Ridge bears N. E. & S. W.
50 The Cor. to Secs. 3, 4, 9 & 10
Land Mountainous
Soil 3rd rate.
Good grass for grazing

North on random line
Bet. Secs. 3 & 4
Va 18° 30' E.

50 Set temporary 1/4 Sec. Cor.
50 Intersect N. boundary of township 40 Lks. W. of Cor. to Secs. 3, 4, 33 & 34, set by me under this Contract
Thence I run
S. 0° 17' W. on true line
Bet. Secs. 3 & 4.

Subdivisions

Chs.	With same Va
5.00	Ridge bears N.W. & S.E.
25.00	Gulch drains N.W.
40.50	Set Sunset one 17 x 12 x 8 ins. ins. in the ground for 1/4 S. Cor. marked 1/4 on W. face raised a mound of stone alongside -
	Pits impracticable.
44.00	Ridge bears N.W. & S.E.
54.50	Gulch drains N.W.
61.00	Ridge bears N.W. & S.E.
67.50	Gulch drains N.W.
75.00	Ridge bears N.W. & S.E.
80.50	The Cor. to Secs. 3, 4, 9 & 10

Land Mountainous
Soil 1st & 3rd rate
Good grass for grazing
May 19th 188[illegible]

BOOK-A-2

T. 14 N

Ch. General

The la
the pa
Survey
tract
and Cor
growth
afford
for st
no Kno
of the
might
dry fa
The Sun
would
that w
quant
procure
wells

T. 44 N. R. 5 W. - S. L. M.

General Description

The land embraced in the part of this township Surveyed under this Contract is mountainous and Covered with an excellent growth of timber affording fine range for stock. There is no known water. Some of the land in the hollows might be cultivated by dry farming.

The surrounding country would seem to indicate that water in limited quantities, might be procured from artesian wells.

Henry Fitzpatrick
U. S. Dep. Surveyor.

BOOK-A-2

S. SURVEYOR GEN

Salt Lake City

The foregoing field

Siba

ownship No. 4

the Salt Lake Meridi

Henry

nder Contract No.

ay of October

May

camined, the necessar

ade, the said field not

re hereby approved.

Wil

U

S. SURVEYOR GENERAL'S OFFICE,

Salt Lake City, Utah, Sept 29th 1888

The foregoing field notes of the —— *survey of the*

Subdivisions

Township No. 4 S. *Range No.* 5 E.

of the Salt Lake Meridian. Executed by Henry Fitzhugh

under Contract No. 142 *of the* 6th

day of October 1886, *in the month of*

May 1887, *having been critically*

examined, the necessary corrections and explanations

made, the said field notes, and the surveys they describe

are hereby approved.

William G. Bowman

U. S. Surveyor General for Utah.

BOOK-

EPORT:

led 9th Aug

amined by John H

anscribed by Jenn

mpared by Jennie

FIELD

OF THE SU

Westbor

wnship No. 9

ange No. 7

O

SALT LAK

UTAH T

AS SU

Edward

U. S. De

Under his Contract

ated

rvey commenced

rvey completed

5m 39 ch 50

973

BOOK-A-216

231

EPORT:

led 9th Aug June 20th 1887

amined by John H Campe

anscribed by Jennie V. Bowman

mpared by Jennie V. Bowman & Kate Bowman

FIELD NOTES

OF THE Re SURVEY OF THE

Westboundary

OF

ownship No. 9 N

ange No. 7 W.

OF THE

SALT LAKE MERIDIAN

IN

UTAH TERRITORY,

AS SURVEYED BY

Edward W. Koeber

U. S. Deputy Surveyor,

Under his Contract No. 143

ated June 2 1886

urvey commenced March 11 1887

urvey completed " 11 1887

5m 39 chs 50 lks

1/6

NAMES AND DUTIES OF ASSISTANTS

Cyrus L. Johnson	Compassm
William Carr	Chainman
J. V. Smith	Chainman
Fred Olsen	Chainman
H. M. Cromer	Chainman
H. J. Tame	Axeman
C. C. Leavitt	Axeman
	Flagman

BOOK-A

Res

Westborn

	Survey
	March 1
	From the
	R 7 & 8
	Limest
	family
	property
	Do
.50	Wash d
00	do
.00	No tra
	a charr
	3" squa
	for 1/4 se
	W. face
	N & S. of
	and r
	earth
	aroun
.00	Find
	earth
	are lag
	set a br

BOOK-A-216

Resurvey

Westboundary Tp. 9 N R 7 W.

Survey commenced March 11 1887

From the cor. to Tps. 9 & 10 N R 7 & 8 W. which is a Limestone 18×12×6" firmly set in ground & properly marked. Run South on resur. line Var 18 1/2 °E.

.50 Wash drains S W.

00 do " do

.00 No trace of old corner set a charred post 3 ft long 3" square 12" in the ground for 1/4 sec cor. marked 1/4 on W. face dug pits 18×18×12" N & S. of post 5 1/2 ft dist. and raised a mound of earth 1 1/2 ft high 3 1/2 ft base around post.

.00 Find an old mound of earth remains of the stake are laying 11 lks West. I set a limestone 15×10×8" 10"

Resurvey West boundary Tp 9 No

chain in the ground for cor. to se
1.6.7 & 12. marked with
notch on N and 5 on S. edg
dug pits 18×18×12" in each
5½ ft dist. and raised a
mound of earth 2½ ft hig
4 ft base alongside.
Land. level.
Soil 2 rate. gravely
No timber.
Sense sagebrush and ...

South on resurvey line
betw. secs. 7 & 12
Var. 18½° E.

40.00 Find no trace of old corn
set a lime rock 16×10×7" 12"
in the ground for ¼ sec.
marked ¼ on W face, ~~dug~~
and raised a stone mon
alongside.

80.00 No trace of old cor. set a
lime stone 16×10×8" 12" in
the ground for cor to sect.

7 Wes

chain 7.12.13 & 1
notches
and ra
alongs
Land.
Soil 1 r
No tim
Sense

South o
betw
Var

.00 Ft of r
.00 No trace
a Cobble
Ground
¼ on W
×12" in th
Stone 5
raised
1½ ft hig
.00 No trac
a lime r
the grou

7 West

7.12.13 & 18. marked with 2 notches on N and 4 on S edges and raised a stone mound alongside.
Land. level
Soil Trate, alluvial
No timber.
Dense sagebrush undergrowth.

South on resurvey line
betw. secs. 13 & 18
Var. 18½° E.

.00 H. pt of rocky slope.
.00 No trace of old corner set a Cobble 10×10×8" 6" in the ground for 1/4 sec cor. marked 1/4 on W face dug pits 18×18 ×12" in the ground N & S of stone 5½ ft dist. and raised a mound of earth 1½ ft high 3½ ft base alongside.
.00 No trace of old corner set a lime rock 14×10×7" 9" in the ground for cor. to secs. 13, 18

Resurvey West Brandon 9 North

Chain 19 g 24 and raised a stone mound along side.
Land. level
Soil 2 rate rocky
No timber.

South on resurvey line
betw. secs. 19 g 24
Var 18½° E

15.00 Sh point of rocky slope bears N
40.00 No trace of old cor. set a charred post 3 ft long 3" sq 12" in the ground for 1/4 sec cor. marked 1/4 S on W face dug pits 18 X 18 X 12" N of S. of post 5½ ft distant and raised a mound of earth 1½ ft high 3½ ft base along post.
80.00 No trace of old corner set a charred post 4 ft long 4" square 12" in the ground for cor. to secs. 19. 24. 25 g 30 marked
S 19. T. 9 N on NE.
S. 30 R 7 W. " SE.

BOOK-A-2

T. 9. N. S.
R 8 W. S
with 4
2 on S
in each
and
of ear
and 4
Land
Soil
No tr

South
bet
V
Find
when
3 ft long
groun
1/4 S. on
X 18 X 12
raised
1½ ft
arou

9 North - R 7 West -

T. 9. N. S. 25. on S.W.
R 8 W. S 24 " N.W. faces and
with 4 notches on N and
2 on S edges dug pits 18×18×12"
in each sec. 5½ ft dist.
and raised a mound
of earth 2½ ft high
and 4 ft base around post ~~along side~~
Land level
Soil Grate. gravely
No timber.

South on resurvey line
betw. secs. 25 & 30.
Var 18½° E.

000 Find an old mound of earth
where I set a charred post
3 ft long 3" square 12" in the
ground for ¼ sec cor. marked
¼ S. on W face dug pits 18
×18×12" Mg S. of post 5½ ft dist and
raised a mound of earth
1½ ft high 3½ ft base
around post

Resurvey West Boundary

Chain	
79.00	Wash drains S.E.
80.00	No trace of old cor. set a lime stone 15"x10"x10" 10" in the ground for cor to secs. 25 30. 31 & 36 marked with 3 notches on N and 1 on S. dug pits 18x18x12" in each sec. 5½ ft dist. and raised a mound of earth 2½ high 4 ft base along Sec. Land level. Soil Qrate alkal. No timber.

South on resurvey line betw. secs. 31 & 36
Var. 18½° E.

5.00	Wash drains S.W.
17.70	" do "
35.20	" do
39.50	Shore of Great Salt Lake where I set charred post 4 ft long 4" square 12" in

BOOK-A-2

orth R

Chain	the grou
	to fracs
	marked
	T. 9 N. o
	R. 7 W. S.
	T. 9 N. o
	R 8 W. S.
	pit 3 ft
	8 lks No
	a mou
	high
	post.
	Land
	Soil
	No tr

Gene

For gen
set Su
ship.

orth R 7 W S 1

the ground for Meander cor.
to fractional secs. 31 & 36
marked M C A.
T. 9. N. on S.
R. 7 W. S. 31 on E.
T. 9 N. on N
R 8 W. S. 36 on W faces dug
pit 3 ft. square 1 ft. deep
8 lks N of post and raised
a mound of earth 2 ft
high 4 1/2 ft base around
post.
Land level
Soil Grate alkali
No timber.

March 11 1887

General Descript.

For general Descript
see Subs. of this town
ship.

Edward W. Roeber
W. Sdep Surv.

BOOK-A-21

S. SURVEYOR G

Salt Lake City,

The foregoing fi

Westbo

ownship No. 9

xecuted by E

nder Contract No.

y of Jan

March

xamined, the necess

ons made, the sai

ey describe are he

Wil

BOOK-A-216

S. SURVEYOR GENERAL'S OFFICE,

Salt Lake City, Utah, May 19th *1888.*

The foregoing field notes of the Re *survey of the*

Westboundary

ownship No. 9 N *Range No.* 7 W.

xecuted by Edward W Roeber

nder Contract No. 143 *of the* 24

ay of June *1886, in the month of*

March *1887, having been critically*

xamined, the necessary corrections and explana-

ions made, the said field notes, and the surveys

hey describe are hereby approved.

William G. Bowman

U. S. Surveyor General for Utah.

Note - see ...

EPORT:

iled 9th ...

xamined by John ...

ranscribed by Jen...

ompared by Jennie ...

FIEL...

OF THE S...

Subdivi...

ownship No. ...

ange No. ...

SALT LA...

UTA...

A...

Edward ...

U. S. ...

Under his Conti...

ated ...

urvey commence...

urvey completed ...

18m 32a ...

70 ...

Note - see next page

BOOK-A-216

243

EPORT:

iled 9th All June 20th 1887

xamined by John H. Campe

ranscribed by Jennie V. Bowman

ompared by Jennie V. Bowman & Kate Bowman

FIELD NOTES

OF THE Re SURVEY OF THE

Subdivisions

OF

ownship No. 9 N

ange No. 7 W.

OF THE

SALT LAKE MERIDIAN

IN

UTAH TERRITORY,

AS SURVEYED BY

Edward W. Koeber

U. S. Deputy Surveyor,

Under his Contract No. 143

ated June 24 1886

urvey commenced March 12 1887

urvey completed " 15 1887

18 m 32 ds 48 lks

70 " 70 "

2 15

NAMES AND DUTIES OF ASSISTANTS

Cyrus L. Johnson	Compassman
William Carr	Chainman
J. V. Smith	Chainman
Fred Olsen	Chainman
H. M. Cromer	Chainman
D. J. Tanne	Axeman
C. C. Leavitt	Axeman
	Flagman

U. S. Surv. Genl. Office.
Salt Lake City, Utah.

Edward H. Koeber
U. S. Dep. Surveyor

Sir.

No closing corners should have been established on the lines closing on the South and East boundaries, said lines should close on the corners previously set and then run back on a course.

John H. Campe
chief draughtsman

BOOK-A-

Surv
Sub
Township

Survey
March 12

From th
on N. bou
was re
under
run 4
the cor.
I search
but ca
traces of
a temp.
proceed
secs. 19 & 30
of tp. wh
lished by
Contrac
5 miles.
the temp
67 lks. a
North 37
line I d
corners,
is cover

Field Notes of Subdivisions Township 9 S. R 7 W.

Survey commenced March 14th 1887.

From the cor. to secs. 1 & 2. on S. boundary which was reestablished by me under this contract I run 4 miles South to the cor. to secs. 23. 24. 25 & 26. I search for a long while but cannot find any traces of same, so I set a temp. corner. I then proceed to the corner to secs. 1 & 30 on West boundary of tp. which is also reestablished by me under this Contract. and run East 5 miles. when I intersect the temp. cor. at 5 miles 67 lks. and same bears North 37 lks. Also on this line I did not find any corners. This country is covered densely with

Re Survey Subdivisions Tp 9

chain large sagebrush, in which fires have rage as can be seen by the stumps. and I think this is the reason for no finding any post cor. I return now to the cor. to secs. 19 & 30 on W. bound of tp. and run after having adjusted my instrument & chain to the Course and distance found

East on true resurvey line
betw. sec 19 & 30
Var. 18½° E

7.50 Enter bench

40.00 No trace of old cor. set a lime stone 26 × 14 × 4" 18" in the grou for ¼ sec. cor. marked ¼ on N face dug pits 18 × 18 × 12" E & W of stone 5½ ft dist and raised a mound of earth 1½ ft high 3½ ft base alongside.

80.00 No trace of old cor. set a

R 7 We

line stone
the grou
20. 30 & 29.
notches on
and rais
stones al
Land.
Soil
No tim
dense

East on
bet
T

.50 Wash dr
.97 No trac
charred
12" in the
cor. mer
dug pits
post 5½
a mom
high
post.

R 7 West

lime stone 24 x 12 x 9" 18" in the ground for Cor to secs. 19. 20. 30 & 29. marked with 2 notches on S. and 5 on E. edges and raised a mound of stones along side.
Land. bench
Soil 1 rate.
No timber.
dense sagebrush undergrowth.

East on true & resurvey line
betw. secs. 20 & 29
Var. 18½° E.

.50 Wash drains N E.
.97 No trace of old cor. set a charred post 3 ft long 3" square 12" in the ground for ¼ sec. cor. marked ¼ S. on N face. dug pits 18 x 18 x 12" E & W. of post 5½ ft dist. and raised a mound of earth 1½ ft high 3½ ft base around post.

Resurvey Subdivisions Lp[illegible]th R 7

Chain	
42.50	Enter lower valley
67.50	Rocky ridge bears NE & SW
79.94	No trace of old cor. set a
	limestone 20×15×7" 15" in the
	ground for cor to secs. 20.2[illegible]
	28 & 29. marked with 2 no[illegible]
	on S. and 4 on E edges di[illegible]
	pits 18×18×12" in each se[illegible]
	5½ ft dist and raised a
	mound of earth 2 ft high dik ft base along
	Land level.
	Soil 1 rate. sandy lo[illegible]
	No timber.
	Dense sagebrush
	undergrowth.

BOOK-A-21[illegible]

East
bi[illegible]
N[illegible]
.50 Road b[illegible]
06 No trace
a post [illegible]
12" in
square
¼ on N [illegible]
×12" E & W
and ra[illegible]
of earth
ft base a[illegible]
12 No trace [illegible]
a limest[illegible]
in the gr[illegible]
secs. 21.22[illegible]
with 3 no[illegible]
on S. Edg[illegible]
×12" in ea[illegible]
and rais[illegible]
Earth 2[illegible]
along s[illegible]
Land le[illegible]
Soil 1 r[illegible]
No timb[illegible]

Lp 9th R 7 West,

East on true survey line
betw. sec. 21 & 28.
Var 18½° E

.50 Road bears N & S.

.06 No trace of old corner set
a post charred 3 ft long 3"
square 12" in the ground for ¼ sec. cor. marked
¼ on N face. dug pits 18 x 18
x 12" E & W of post 5½ ft dist
and raised a mound
of earth 1½ ft high 3½
ft base around post

.12 No trace of old corner set
a limestone 18 x 12 x 4" 12"
in the ground for cor to
secs. 21. 22. 27 & 28. marked
with 3 notches on E and 2
on S. Edges dug pits 18 x 18
x 12" in each sec. 5½ ft dist
and raised a mound of
earth 2½ ft. high 4½ ft base
along side.
Land level.
Soil Grate.
No timber

Resurvey Subdivisions Lyth

Chain	dense artemisia under growth March 12" 188
	East on true resurvey line betw. secs. 22 & 27 Var 18½° E.
39.96	No trace of old cor. set a char post 3 ft long 3" square 12" in the ground marked 1/4 S on N face for 1/4 sec. cor. d pits 18×18×12" E & W of p 5½ ft distant an raised a mound of earth 1½ high 3½ ft base around post.
52.00	Wash drain L.W.
79.92	Set a lime stone 24×10×6" 1 in the ground for cor. to secs 22.23.26 & 27. marked with 2 notches on L and E ed and raised a stone mo alongside, no trace of old corner.
	Land. level

Lyth R

Chain	Soil Tra No timb Dense
	East on bete
05.	No trace charred 12" in the sec. cor. face dug of post raised Earth base ar
00	Road bears N.E
10	No trace lime sto in the gr secs. 23. with In on L edg a mom alongs

Forth R 7 West

Soil Trate. sandy loam.
No timber
Dense sagebrush undergrowth

East on true resurvey line.
betw. secs. 23 & 26
Var 18½° E.

405. No trace of old cor. set a
charred post 3 ft long 3" square
12" in the ground for 1/4
sec. cor. marked 1/4 S on N
face dug pits 18 x 18 x 12" E & W
of post 5½ ft dist. and
raised a mound of
Earth 1½ ft high 3½ ft
base around post.
00 Road bears N.E. & S.W.
410 No trace of old cor. set a
lime stone 13 x 11 x 8" 9"
in the ground for cor to
secs. 23. 24. 25 & 26 marked
with 1 notch on E and 2
on S edges and raised
a mound of stones
alongside.

Resurvey Subdivisions Tp

Land. level.
Soil. Grate grav
No timber.
dense sagebrush
undergrowth.

Note. In connecting the
Subdiv. of the old survey
with the East boundary
of this tp. I refer to the
note I inserted at the
time I made the resu
of the North boundary
of this township.
and as those closing lines
all have been run East
on true line and farther
than I can extend them
to day I run them also
on true line and at the
point ~~of intersection~~
on E. boundary of tp. I
set corners.

BOOK-A-216

R 7 V

East on
Var 1
No trace o
line stone
cor marked
the ground
raised
along sin
Intersect
10.60 chs I
stone 16 x 10
the ground
and regu
of earth 8
where I s
20 x 10 x 6
for cor to
with 2 wo
4 on N edg
a stone
Land.
Soil
No timb
Dens

Tp 4 R 7 West,

in East on true line resurvey bdy sec. 24 & 25.
Var 18½° E.
00 No trace of old cor. set a
lime stone 16 x 10 x 7" 12" in
the ground for 1/4 sec. cor marked 1/4 on N face and
raised a stone mound
alongside.
64 Intersect cor. to secs. 19 & 30 Tp 4 R 6 W
10.60 chs S. which is a lime
stone 16 x 15 x 6" firmly set in
the ground properly marked
and regulations mound
of earth & pits alongside
where I set a lime stone
20 x 10 x 6" 16" in the ground
for cor. to secs. 24 & 25. marked
with 2 notches on S. and
4 on N edges & cc and raised
a stone mound alongside.
Land. level.
Soil 1 rate. sandy loam
No timber.
Dense sagebrush
underground

BOOK-A-216

Resurvey Subdivisions

Chain	
	North on resurvey line betw. secs. 23 & 24 Var. 18°30' E.
1.50	Road bears NE & SW.
28.00	" do
40.00	no trace of old corner. Set lime stone 15×10×5" 10 in the ground for 1/4 sec marked 1/4 on W faces & raised a stone mound alongside.
80.00	No trace of old cor. set lime stone 20×10×6" 15" the ground for cor. to sec 13. 14. 23 & 24. marked with 3 notches on S and 1 on E Edges and raised a st mound alongside.
	Land level
	Soil brate sandy lo
	No timber
	Scattering sagebrush undergrowth

	East on
	betw. secs. 13 & 24 Var
	No trace o
	lime stone
	the ground
	marked
	raised a s
	alongsi
00	Intersec
	10.40 chs. S
	18×10×5" fr
	ground f
	with stone
	when S set
	12" in the g
	to secs. 13 &
	3 notches
	and rai
	alongsi
	Land.
	Soil
	No Tim

...th R 7 West

East on true resurvey line
below secs. 13 & 24 Var 18½° E.
No trace of old cor. set a
limestone 16×10×7" 12" in
the ground for 1/4 sec cor.
marked 1/4 on N face and
raised a stone mound
alongside
Intersect cor. to sec 18 & 19 T 9 N R 6 W ~~13 & 24~~
10.40 chs. S. which is a quartzite
18×10×5" firmly set in the
ground properly marked
with stone mound alongside.
when I set a limestone 16×10×6"
12" in the ground for cor.
to secs. 13 & 24 marked with
3 notches on N & S edges & CC
and raised a stone mound
alongside.
Land level.
Soil 1 rate. sandy loam
No timber.

Resurvey Subdivisions

Chain	North on resurvey line betw. secs. 13 & 14 Var 18½° E.
11.50	Wash drains S.W.
40.00	No trace of old corner set a lime 19×12×7" 13" in the ground for 1/4 sec. cor. marked 1/4 on W. face and raised a stone mound alongside.
47.00	Wash drains S.W.
55.50	" do "
66.00	" do "
80.00	No trace of old corner set a lime stone 16×10×10" in the ground for cor. to secs. 11.12.13 & 14. marked with 4 notches on S and 1 on E edges and raised a mound of stones alongside.
	Land level
	Soil 2 rate. rocky
	No timber.

North R

	East on
	betw.
	Var.
50	Road be
47.	"
00	No trace
	a slate 14
	ground
	marked
	raised
	alongs
75	Intersec
	~~13~~ 10, 20 ch
	quartzite
	set in the
	marked
	mound
	alongsi
	stone 12
	for cor. t
	with 4
	2 on N ed
	a stone
	Land.
	Soil

Mont. R 7 West

in East on true resurvey bet.
betw. secs. 12 & 13
Var. 18½° E
50 Road bears N & S.
47 " " NW & SE
00 No trace of old cor. set
a slate 14×9×6" 9" in the
ground for 1/4 sec. cor.
marked 1/4 on N face and
raised a stone mound
alongside. 7 & 18 T 9 N R 6 W
75 Intersect cor. to secs. ~~12 &~~
~~13~~ ~~on E bound of tp~~ 10, 20 chs S. which is a
quartzite 16×8×7" firmly
set in the ground, properly
marked with regulation
mound of earth & pits
alongside. I set a lime
stone 12×10×10" 8" in the ground
for cor. to secs. 12 & 13 marked
with 4 notches on S and
2 on N edges & cc and raised
a stone mound alongside.
Land level.
Soil 2 rate gravel

Re Survey Subdivisions

Chain No timber
Scattering artemisia
undergrowth

North on resurvey line
betw. secs. 11 & 12
Var. 18½° E

28.50 Road bears S.W. & N.E.
40.00 Road bears E & W. no trace
of old corner set a Cobble 12
×6" 8" in the ground for
sec. cor. marked ¼ on W fa
and raised a stone mound
alongside.
80.00 No trace of old cor. set
a conglomerate 20×10×6
15" in the ground for
to secs. 1.2.11 & 12 marked
with 1 notch on E and 5
Sedges and raised a sto
mound alongside.
Land rolling
Soil 2 rate rocky
No timber

North R

Dense sa
on

East on tr
betw. se
Var.
00 No trace o
a slate 14×
for ¼ sec. cor.
face and r
mound al
00 Road bears N.W.
00 Water p
50 Intersec
to secs. 6 & 7 Tp 2 R
~~of Tp~~. 10
is a line
firmly s
properly
Stone mo
where T
15×10×10
for cor. t
with 5 no
on N edg

North R. 7 West.

Dense sagebrush
underg rowth.

East on true resurvey line
betw. secs. 1 & 12
Var. 18½° E.

00 No trace of old corner set
a slate 14 x 8 x 6" 9" in the ground
for ¼ sec. cor. marked ¼ on N
face and raised a stone
mound alongside.

00 Road bears N W & S E.

00 Water pipe bears N W & S E.

50 Intersect the ~~cor.~~ corner
to secs. 6 & 7 T 9 N R 6 W ~~1 & 12 on E boundary~~
~~of tp~~. 10 50 Ins S. which
is a lime stone 17 x 14 x 11"
firmly set in the ground
properly marked with
stone mound alongside.
where I set a sandstone
15 x 10 x 10" 10" in the ground
for cor. to secs. 1 & 12 marked
with 5 notches on S and 1
on N edges & C.C. and raised a

Resurvey Subdivisions

Chain mound of stones along
Land. rolling
Soil Quite rocky
No timber.
dense sagebrush
undergrowth

North on random resurvey line
betw. secs. 1 & 2
Var 18½° E.

40.00 Set temp ¼ sec cor. no trace
of old corner.

80.00 Intersect cor. to secs. 1 & 2 o
N. boundary of tp. re
lished by me under this
contract from where Sr
South on true line
betw. secs. 1 & 2.
with same var.

20.00 Wash drains NW. Road NW
38.00 Ridge bears NW & SE
40.00 No trace of old cor. set a
lime stone 10×8×8" 7" in the
ground for ¼ sec cor. mark

North

¼ on NW.
a stone
Enter lo
The cor. to
Land.
Soil Q
No timb
Dense
of

From the
25 & 26. T
South
bete
Va
No trace o
lime stone
the grou
marked
pits 18×
5½ ft dist
mound
3½ ft bar
End of

Monte R 7 West

1/4 on W. face and raised a stone mound alongside
Enter lower bench
The cor. to secs 1.2.11.12.
Land. rolling & Mts.
Soil 2" rate rocky
No timber.
Dense undergrowth of sagebrush.
March 14. 1887.

From the cor. to secs. 23.24. 25 & 26. Trim
South on resurvey line
bitw. secs. 25 & 26.
Var 18 1/2° E.
No trace of old corner set a lime stone 12×12×5" 8" in the ground for 1/4 sec cor. marked 1/4 on W face dug pits 18×18×12" N & S of stone 5 1/2 ft dist. and raised a mound of earth 1 1/2 ft high 3 1/2 ft base alongside
End of resurvey no trace

Resurvey Subdivisions Tp th R 7

Chain of old cor. set a lime stone 18×10×7" 12" in the ground marked with a + cross.
Land. level.
Soil. 2 rate alkali
No timber.

From the cor. to secs. 22 & 23, 27 Trim
South on resurvey line
betw. secs. 26 & 27
Var. 18½° E

12.50 Enter salt grass meadow bears N W & S E.
20.50 Leave same
25.00 Enter meadow bears S & N
39.00 Wash drains N E.
40.00 No trace of old cor. set a charred post 3 ft long 3" square 12" in the ground for ¼ sec. cor. marked ¼ on W. face, dug pits 18×18 N & S. of post 5½ ft dist. and raised a mound

of earth 1½
at old po
No trace
resurvey
12×10×6"
marked
Land. l
Soil 2 r
1
No timbe

From the
& 28 Tr
So
bet
T
00 find mm
mound
set a ch
long 3" s
Ground
marke
dug pits
of post

Tp. 7 N R 7 West. S.L.M.

of earth 1 1/2 ft high 3 1/2 ft base
at [illegible] post
No trace of old cor. end of
resurvey set a line stone
12×10×6" 8" in the ground
marked with a + cross.
Land level
Soil 2 rate alkali
1 rate meadow land
No timber.

From the cor. to secs 21.22.27
& 28 I run
South on resurvey line
betw secs. 27 & 28
Var 18 1/2° E.

find remains of an old
mound of earth where I
set a charred post 3 ft
long 3" square 12" in the
Ground for 1/4 sec. cor.
marked 1/4 on W face
dug pits 18×18×12" N & S.
of post 5 1/2 ft distant

Resurvey Subdivisions

Chain and raised a mound
earth 2½ ft high 3½ ft b
around post.
49.00 No trace of old cor. End
of resurvey set a post 3
long 3" square 12" in the ground marked
with a + cross.
Land level.
Soil Grate alkali
No timber.

From cor. to secs. 20. 21. 28
From
South on resurvey
betw. secs. 28 & 29
Var. 18½° E.
40.00 No trace of old cor. set a
lime rock 15 × 10 × 7 10" in the
ground for ¼ sec. cor. mark
¼ on W. face and raised
a stone mound along
68.00 End of resurvey no trace of
old cor. set a lime rock 10 × 10 × 6 6
the ground marked with a + cr

BOOK-A-216

North - R

Land l
Soil G
No tim

From the
29 & 30. T
Sou
betw
Var
50 Descend
50 Enter lower
00 No trace of
post 3 ft
the grou
marked
pits 18 × 18
5½ ft d
mound
3½ ft ba
50 No trace
lime sto
the grou
29. 30. 31. &
notch a

North - R 7 West - S.L.M.

Land level.
Soil Grate alkali
No timber.

From the cor to sec 19.20.
29 & 30. Trm
South on reservoy line
betw. sect. 29 & 30
Var 18½° E.

50 Descend
50 Enter lower bench
00 No trace of old cor. set a charred
post 3 ft long 3" square 12" in
the ground for ¼ sec cor.
marked ¼ on W face dug
pits 18×18×12" N & S of post
5½ ft dist. and raised a
mound of earth 1½ ft high
3½ ft base around post
50 No trace of old corner set a
lime stone 18×11×4" 12" in
the ground for cor. to sect.
29.30.31 & 32 marked with
notch on S and 5 on E edges.

Resurvey Subdivisions T[illegible]th R 7

Chain Dug pits 18×18×12" in ea[illegible]
sec. 5½ ft dist. and rai[illegible]
a mound of earth 2½
high 4 ft base alongs[illegible]
Land level. Soil 2d rate alk[illegible]
No timber

East on true resurvey li[illegible]
betw. secs. 29 & 32
Var. 18½° E

40.00 No trace of old cor. set a
volcanic stone 14×14×4
10" in ground for 1/4 sec
cor. marked 1/4 on N f[illegible]
dug pits 18×18×12 [illegible]
of stone and raise[illegible]
a mound of earth 1[illegible]
ft high 3½ ft base
alongside.

77.00 End of old survey n[illegible]
trace of cor. set a lime[illegible]
14×10×6" "9" in the ground
marked with a + cro[illegible]
Land level.
Soil 2 rate alkali
No timber.

[illegible] West on r[illegible]
betw. s[illegible]
Var. 18[illegible]
[illegible]00 No trace of [illegible]
1/4 sec cor.
[illegible]05 Intersect [illegible]
on W. bonn[illegible]
by me [illegible]
from whe[illegible]
East on [illegible]
betw. [illegible]
[illegible] Mark dn S.W. Var[illegible]
[illegible]05 Set a cha[illegible]
long 3" [illegible]
ground [illegible]
marked [illegible]
dug pits [illegible]
of post [illegible]
raised [illegible]
earth 1½ [illegible]
base a[illegible]
[illegible]05 The cor. te[illegible]
Land le[illegible]
Soil 2[illegible]
No tim[illegible]

Tp. R 7 West S.L.M.

West on random line
betw. secs. 30 & 31
Var. 18½° E
No trace of old cor. set temp
1/4 sec cor.
Intersect cor. to secs. 30 & 31
on W. boundary reestablished
by me under this Contract
from where Town
East on true line
betw. secs. 30 & 31
Wash. dim. S.W. Var 18½° E.
Set a charred post 3 ft
long 3" square 12" in the
ground for 1/4 sec. cor.
marked 1/4 on N face
dug pits 18 x 18 x 12" E & W
of post 5½ ft dist and
raised a mound of
earth 1½ ft high 3½ ft
base around post.
The cor. to secs. 29. 30. 31 & 32
Land level.
Soil Grate alkali
No timber.

BOOK-A-216

Resurvey Subdivisions L

Chain South on ~~true~~ usur
betw. secs. 31 & 32.
Var 18½° E.

40.00 No trace of old cor. set a
limestone 16×10×5 12" in
the ground for 1/4 sec cor
marked 1/4 on W face a
raised a stone mound
alongside.

60.46 Intersect L. boundary
of township 29 chs E of
cor. to secs. ~~[illegible]~~ which
is a trachyte 33×8×4 [illegible]
set in the ground prop
marked with stone mound
alongside. where I [illegible]
a sandstone 10×10×8 [illegible]
in the ground for cor
secs. 31 & 32 marked
1 notch on W and 5 on
edges and raised a
stone mound along
side.

Notes. This line extended
originally 3.54 chs. farth

North R

South but
boundary
different
West & No
the South
N.W. and
Surveys
to. I there
cor. at the
Land
Soil
No tim

General

The land
this Contr
of level
covered
and part
They are
grazing

North - R 7 West S.L.M.

South but as the South & East boundaries are run on a different var. from the West & North boundaries the South boundaries bears N.W. and reaches the old surveys before it ought to. I therefore set a special cor. at the pt. of intersect.
Land level.
Soil Brute alkali
No timber.

March 15th 1887.

General Descript.

The lands resurveyed under this Contract consist mostly of level valley, partly covered with dense sagebrush and partly alkali flat. They are only suitable for grazing purposes

Edward W Koeber
W.S. dep surv

BOOK-A-216

S. SURVEYOR GEN

Salt Lake City, U

The foregoing field

Subdivi

wnship No. *T*

ecuted by *Edw*

der Contract No. *1*

y of *June*

March *18*

amined, the necessar

ns made, the said f

y describe are hereb

William

U.

BOOK-A-216

S. SURVEYOR GENERAL'S OFFICE,

Salt Lake City, Utah, May 19th 1888.

The foregoing field notes of the Re *survey of the*

Subdivisions

wnship No. 9 N *Range No.* 7 W

xecuted by Edward W. Koeber

nder Contract No. 143 *of the* 24

y of June *1886, in the month of*

March *1887, having been critically*

amined, the necessary corrections and explana-

ons made, the said field notes, and the surveys

ey describe are hereby approved.

William G. Brunson

U. S. Surveyor General for Utah.

T. 9 N., R. 7 W.

Note:

It appears that where the subdivisional lines of T. 9 N., R. 7 W. close on the 2nd standard Parallel North, the ties given are to the original standard corners instead of to the closing corner of T. 8 N., R. 7 W. The notes show this in their original writing, but changes have been inserted.

George W. Johnson

George W. Johnson
Office Cadastral Engineer
July 14, 1955.

10/28/1964
The notes filed in washington do not show any cross-outs or corrections, but they read the same as these notes do after being amended. Mr. Johnsons deduction may or may not be correct Arthur W. Brown

BOOK A

Note; see next

EPORT:

ed 9th and Ju

amined by John

nscribed by Jenn

mpared by Jennie V. B

FIELD

OF THE SU

Grad. O

wnship No. 9

nge No.

SALT LAK

UTAH

AS S

Edwar

U. S. D

Under his Contra

ated

rvey commenced

rvey completed

8 m 03 ch 60

1 - 47 - 19

BOOK A-216

Note; see next page.

EPORT:

ed 9th am June 20th 1889

amined by John H Campe.

anscribed by Jennie V. Bonman

mpared by Jennie V. Bonman & Kate Bonman

FIELD NOTES

OF THE SURVEY OF THE

Grad. Subdivis.

OF

wnship No. 9 N

ange No. 7 W

OF THE

SALT LAKE MERIDIAN

IN

UTAH TERRITORY,

AS SURVEYED BY

Edward W Koeber.

U. S. Deputy Surveyor,

Under his Contract No. 145

ated June 24 1886

urvey commenced March 15 1887

urvey completed " 16 1887

8 m 03 chs 60 lks ✓
1 - 47 " 13 " closings ✓
3.9

NAMES AND DUTIES OF ASSISTANTS

Cyrus L. Johnson	Compassm
William Carr	Chainman
J. V. Smith	Chainman
Fred Olsen	Chainman
H. M. Cromer	Chainman
A. J. Tame	Axeman
C. C. Leavitt	Axeman
	Flagman

U. S. Surv. Genl. Office
Salt Lake City, Utah.

Edward W. Koeber,
U. S. Dep. Surveyor.

Sir! No closing corners should have been established on the lines closing on the South and East boundaries, said lines should close on the corners previously set and then run back on a course.

John H. Campe,
chief draughtsman

Subdivisi

Survey com
March 15
Note.
Referring
to secs. 3/8
fract. Subs.
Contr. 143.
Subdiv. of
on the sa

From the
survey
which w
by me u
No 143. T
Sou
bi

End of r
Enter a
Set line
the grou
35 p 36 ma
E p S. ed
Stone mo

Subdivisions Tp. 9 N R 7 W.

Survey commenced:
March 15th 1887

Note.
Referring to my "note" to secs. 31 & 32. resurvey of fract. Subs. T. 9 N R. 7 W. under Contr. 143. I also run the Subdiv. of the new survey on the same principle.

From the cor. at the end of resurvey betw. secs. 25 & 26 which was reestablished by me under Contract No. 143. I run
South on true line
betw. secs. 25 & 26
Var. 17° 45' E.

000 End of resurvey
00 Enter alkali flat.
00 Set lime stone 18×10×5" 12" in the ground for cor. to secs. 25. 26 35 & 36 marked with 1 notch on E & S. Edges and raised a stone mound alongside.

BOOK-A-216

Subdivisions Tp. 9 Nov 7 Mer

Chain Land. level.
Soil 2 rate alkali
No timber.

East on true line
bilio. secs. 25 & 36
Var. 17°45' E

36.50 Leave alkali flat
40.00 Set a lime stone 14×12×10" 9
in the ground for 1/4 sec. co
marked 1/4 on N face and
raised a stone mound
alongside.
41.00 Enter alkali flat
52.61 Intersect E. boundary of
Tp 1059 chs S of cor. to secs. 30 &
31 T. 9 N. R. 6 W. which is a limestone 22
11×7" firmly set in the grou
properly marked with
regulation mound of
earth & pits alongside
where I set a lime stone
10×10×10" 6" in the ground
for cor. to secs. 25 & 36. mark
with 1 notch on S and 5 on N

edges and r
of stones a
Land. le
Soil 2r
No timber

South
Var.
Set lime stone
the ground
marked
raised a
alongsi
Intersect
township
cor. to secs. 1 & 2
a post, fi
properly m
regulati
earth & pit
I set here.
×7" 12" in t
cor. to secs.
with 1 not

7 Mer 1 — S. L. M.

edges and raised a mound of stones alongside.
Land. level.
Soil. 2 rate alkali
No timber.
March 15 1887

South bitw. secs. 35 & 36
Var. 17°45' E.

Set lime stone 10×10×6" 6" in the ground for 1/4 sec cor. marked 1/4 on N face and raised a stone mound alongside.

Intersect S. boundary of township 29 10 Mes. E. of clay cor. to secs. 1 & 2 T 8 N R 7 W ~~35 & 36~~ which is a post, firmly set in the ground properly marked with regulation mound of earth & pits around it.

Set here a lime stone 17×10×7" 12" in the ground for cor. to secs. 35 & 36 marked CC with 1 notch on E and 5 on

BOOK-A-216

Sub divisions Tp 9 N or 7 West

Chain W. edges and raised a stone mound alongside.
Land level
Soil Drate alkali
No timber.

From the corner at the end of resurvey betw. secs. 26 & 27 which was reestablished by me under Contract No 143 Trim
South on true line
betw. secs. 26 & 27
Var. 17°45' E.

54.00 End of resurvey
63.50 Enter alkali flat
70.00 Wash drains N.E.
76.00 Leave alkali flat
80.00 Set a lime stone 15 x 15 x 6 10 in the ground for cor. to sec. 26. 27. 34 & 35. marked with notch on S. and 2 on E. edge and raised a stone mound alongside.

Land leo
Soil Drai
No timber

East on
betw.
Var.
00 Set temp
10 Intersect
S. of cor. to
from wh
S. 87
bet
with
15 Set a post
3' square 1
1/4 sec. cor.
face dug
of post 5
raised a
1 1/2 ft hig
around
50 Wash dra
50 Leave alk
10 The cor. to

7 Mer. S.L.M.

Land level.
Soil 2 rate alkali
No timber.

East on a random line
betw. secs. 26 & 35
Var. 17° 45' E

00 Set temp 1/4 sec cor.
10 Intersect N & S. line 21 lks.
S. of cor. to secs. 25. 26. 35 & 36
from which Term
S. 89° 51' W on true line
betw. secs. 26 & 35
with same var.
05 Set a post chipped 3 ft long
3" square 12" in the ground for
1/4 sec cor. marked 1/4 S on N
face dug pits 18 x 18 x 12" E & W.
of post 5 1/2 ft dist. and
raised a ~~[illegible]~~ mound of earth
1 1/2 ft high 3 1/2 ft base
around post.
50 Wash drains N.E.
50 Leave alkali flat.
10 The cor. to secs. 26. 27. 34 & 35.

Subdivisions Tp 9 N

Chain Land level
Soil Grate.
No timber.

South on true line
betw. secs. 34 & 35
Var 17° 45' E

2.00 Enter alkali flat
40.00 Set a charred post 3 ft long
3" square 12 inches in the ground for 1/4 sec cor. marked
1/4 on W face dug pits 18 x 18
U & S. of post 5 1/2 ft dist. and raised
a mound of earth 1 1/2 ft h
3 1/2 ft base around post.
55.00 Slough 2" deep 20 lks wide drns NE.
65.71 Intersect S. boundary
tp 29 15 ~~Hg~~ E. of closing cor. to secs
2 & 3 T 8 N R 7 W
~~34 & 35~~ which is a post
firmly set in the ground
properly marked with re-
gulation mound of earth
and pits around it, when
I set a lime stone 14 x 8 x 6 "
" in the ground for cor to secs
34 & 35. marked CC with 2 notches

7 Mrs

on E and
raised a st
alongside
Land le
Soil Gra
No timbe

From the
resurvey b
which w
by me
From
South
bet
00 End of n
00 Enter alk
00 Set a lime s
in the grou
27. 28. 33 & 34
3 notches on
and raised
stones alon
Land le

9 N 27 West. S.L.M.

[illegible] on E and 4 on W edges and raised a stone mound alongside.
Land level.
Soil Quite alkali
No timber.

From the cor. at the end of resurvey betw. secs. 27 & 28 which was reestablished by me under Contract No 143 Grm

South on true line betw. secs. 27 & 28 17°45' E.

[illegible].00 End of resurvey
[illegible]00 Enter alkali flat.
[illegible]00 Set a lime stone 17 x 10 x 7 " 11" in the ground for Cor to secs. 27. 28. 33 & 34 marked with 3 notches on E and 1 on S. edges and raised a mound of stones alongside.
Land level.

Subdivisions Tp 9 Nov

Chain	Soil. Route alkali No timber.
	East on random line betw. secs. 27 & 34 Var 17° 45' E.
40.00	Set temp 1/4 sec cor.
79.95	Intersect N & S. line 27 ch S. of cor. to secs. 26. 27. 34 & 35 from where I run S. 87° 48' W on true line betw. secs. 27 & 34 with same var.
39.97	Set a lime stone 10×10×6" 6" in the ground for 1/4 sec cor marked 1/4 on N face dig pits 18×18×12" E & W of stone 5 1/2 ft dist. and raised a stand of earth 1 1/2 ft high 3 1/2 ft base alongside
79.95	the cor to secs. 27. 28. 33 & 34, Lgeed. level Soil Route alkali No timber

BOOK-A-216

7 Mgt.

Chain	Soil
	Var
00	Set a pos 3" square " for 1/4 sec. 5 on N face 12" N & S. dist. a of earth ft base a
96	Intersec Tp 29, 19 34 & 38 N stone 20 × in the gro marke mound alongsi lime stone the grou 33 & 34 on E & W " in each se a mound ft base

7 Mgt. S. L. M.

South betw. secs 33 & 34
Var 17°45' E.

Set a post charred 3 ft long 3" square "12" in the ground for 1/4 sec. cor. marked 1/4 S on W face dug pits 18×18×12" N & S. of post 5 1/2 ft dist. and raised a mound of earth 1 1/2 ft high 3 1/2 ft base around post.

Intersect S. boundary of tp. 29, 19 E. closing of cor. to secs. 33 & 34 T8N R7W which is a lime stone "20×10×7" firmly set in the ground properly marked with regulation mound of earth & pits alongside. Set here a lime stone 10×10×7" 6" in the ground for cor. to secs 33 & 34 marked CC with 3 notches on E & W edges dug pits 18×18×12" in each sec. 5 1/2 ft dist and raised a mound of earth 2 1/2 ft high 4 ft base alongside

Subdivisions Tp 9 Nor

Chain Land level
Soil 2 rate alkali
No timber.

From the cor. at the end of
resurvey line betw. secs.
28 & 29 which was restab
by me under Contract
No 143 Trans
South on true line
betw. secs. 28 & 29
Var 17° 45' E.

68.00 End of resurvey
80.00 Set a lime stone 12 × 9 × 6
8" in the ground for cor
secs. 28. 29. 32 & 33 marked
with 1 notch on S and 4
Edges and raised a stone
mound alongside.
Land level
Soil 2 rate alkali
No timber.

BOOK-A-216

7 West

Chain East on
betw.
Var
00 Set temp
98 Intersect
of cor. to s
where S
S. 8
betw
wi
99 Set a lim
in the gro
cor mar
and ra
alongs
98 The cor
Land
Soil
No tim

7 West — S. L. M.

[illegible] East on random line
betw. secs. 28 & 33
Var 17° 45' E.

[illegible] Set temp 1/4 sec cor.

98 Intersect N & S line 29 lks S.
of cor. to secs. 27. 28. 33 & 34 from
where I run
S. 89° 47' W on true line
betw. secs. 28 & 33
with same var.

99 Set a lime stone 16 x 8 x 6 - 12"
in the ground for 1/4 sec.
cor marked 1/4 on N face
and raised a stone mound
alongside.

98 The cor to secs. 28. 29. 32 & 33
Land level
Soil Grate alkali
No timber.

Subdivisions Tp 9 Nov 7 West

Chain	
	South on true line
	betw sess 32 & 33
	Var 17° 45' E.
40.00	Set line stone 14×10×6 9" in
	the ground for 1/4 sec cor
	marked 1/4 on W fa
	and raised a stone
	mound alongside
62.21	Intersect S. bound
	of tp 29.10 ~~[illegible]~~ E. closing of cor
	to secs. ~~32 & 33~~ 4 & 5 T 8 N. R 7 W which
	a quartzite 16×13×3" fir
	set in the ground prop
	marked with regulat
	mound of earth & p
	alongside. where Isd
	a line stone 17×8×8 12" in
	the ground for cor to
	secs. 32 & 33 marked CL cor
	4 notches on E and 2
	on W edges. and raised
	a stone mound alongside
	Land level
	Soil Grate alkal
	No timber

From the c
of resum
29 & 32. w
lished by
Contract
which i
to secs. 24
see the cor.
& 33. which
N. 89° 57' E
N 89
betw
V
00 End of r
62 Intersect
32 & 33.
Land. l
Soil
No tim

7 West — S. L. M.

From the cor. at the end of resurvey betw. secs. 29 & 32. which was reestablished by me under Contract No 143 and which is 77 chs. E of cor. to secs. 29. 30. 31 & 32. I can see the cor. to secs. 28. 29. 32 & 33. which bears from here N. 89° 57' E. Therefore run

N 89° 57' E. on true line betw. secs. 29 & 32
Var 17½° E.

00 End of resurvey
62 Interest the cor. to secs. 28. 29 32 & 33.

Land. level
Soil Grate alkali
No timber.

March 16. 1889

Subdivisions Tp 9 N

General Descrip

The lands surveyed under this Contract consist mostly of alkali flats, without any undergrowth. In the S.E. cor. of sec 36 little meadow land which is fenced in by Adams & Shilling.

Edward W. Korb
W.S. dep mu

BOOK-A-21

S. SURVEYOR GE

Salt Lake City,

The foregoing fie

Subd

wnship No. G

xecuted by Ed

nder Contract No.

y of

March

xamined, the necess

ons made, the said

ey describe are her

Wil

BOOK-A-216

S. SURVEYOR GENERAL'S OFFICE,

Salt Lake City, Utah, May 19th 1888

The foregoing field notes of the survey of the

Subdivision

Township No. 6 N Range No. 7 W

Executed by Edmund W Norbo

Under Contract No. 145 of the 24

day of June 1886, in the month of

March 1887, having been critically

examined, the necessary corrections and explana-

tions made, the said field notes, and the surveys

they describe are hereby approved.

William G Bruman

U. S. Surveyor General for Utah.

BOOK-A-2

EPORT:

ed 9th Aug Jun

amined by John H.

anscribed by Jenni

mpared by Junin V. Bor

FIELD

OF THE SUR

Heand

Township No. 9

ange No. 7

OF

SALT LAKE

UTAH T

AS SUR

Edward

U. S. Dep

Under his Contract

Dated Jun

urvey commenced

urvey completed

" — 30 ches "

BOOK-A-216

291

EPORT:

ed 9th Acc June 20th 1887

amined by John H. Campe

anscribed by Jennie V. Bowman

mpared by Jennie V. Bowman & H. Atkinson

FIELD NOTES

OF THE SURVEY OF THE

Meanders

Through

ownship No. 9 N

ange No. 7 W

OF THE

SALT LAKE MERIDIAN

IN

UTAH TERRITORY,

AS SURVEYED BY

Edward W. Koeber

U. S. Deputy Surveyor,

Under his Contract No. 145

Dated June 24th 1886

urvey commenced March 11 1887

urvey completed " 11 1887

" — 30 chs "

4

3

NAMES AND DUTIES OF ASSISTANTS

Cyrus L. Johnson	Compassm
William Cox	Chainman
J. V. Smith	Chainman
Fred Olsen	Chainman
H. M. Cormier	Chainman
A. J. Tanne	Axeman
C. C. Leavitt	Axeman
	Flagman

BOOK-A-216

Meanders

Survey cor

From Meander cor. t
boundary
by me und
From wi
Ta
S. 60° E. 10.
S. 30° E. 9.
S. 54° E. 11.
cor. to frac
of township
stone 17 x 1
the grou
with stone
Land. l
Soil 2
No timber

General
For ge
see Subs. of

SISTANTS
Compassm
Chainman
Chainman
Chainman
Chainman
Axeman
Axeman
Flagman

BOOK-A-216

Meanders through T. 9 N R 7 W

Survey commenced March 11. 1887

From Meander cor. to secs. 31 & 36 on W. boundary of tp. reestablished by me under Contract No 143 & run with meanders in sec 31.

Var. 17°50' E.

S. 60° E. 10.00 lks.
S. 30° E. 9.00 "
S. 54° E. 11.00 " to the meander cor. to fract. secs. 6 & 31 on S. bound. of township which is a lime stone 17 x 17 x 3" firmly set in the ground properly marked with stone mound alongside.
Land level
Soil 2 rate alkali
No timber

March 11 1887

General Description

For general description see Subs. of this township

Edward W. Koeber
W Sdep Surv.

BOOK-A-216

S. SURVEYOR GENE

Salt Lake City,

The foregoing field n

Meander

Thi

wnhsip No. 9 North

the Salt Lake Meridian

Edward M

der Contract No. 14

y of June

March

amined, the necessary c

ade, the said field notes,

e hereby approved.

William

U. S.

BOOK-A-216

S. SURVEYOR GENERAL'S OFFICE,

Salt Lake City, Utah, May 19th 1888

The foregoing field notes of the ..... *survey of the*

Meanders

Through

wnhsip No. North *Range No.* 7 West

the Salt Lake Meridian. Executed by

Edward W. Rowbur

der Contract No. 145 *of the* 24th

y of June *1886, in the month of*

March *188*7*, having been critically*

amined, the necessary corrections and explanations

ade, the said field notes, and the surveys they describe

e hereby approved.

William G. Bowman

U. S. Surveyor General for Utah.

BOOK-A-2

PORT:

d 9 Aug May

mined by John (H

nscribed by H. Ask

pared by Jennie V. Bo

FIELD

OF THE SUR

Subdivi

Mea

wnship No. 7

nge No. 8

OF

SALT LAKE

UTAH TE

AS SUR

Edward

U. S. Dep

Under his Contract

ated June

urvey commenced

urvey completed

✓ Subs. 20m 44 ch

✓ Heard 7-90-

BOOK A-216 297

PORT:

d 9 AM May 20 1887

mined by John H. Campe

nscribed by H. Atkinson

mpared by Jennie V. Bowman & Kate Bowman

FIELD NOTES

OF THE SURVEY OF THE

Subdivisions Ed

Meanders

OF

wnship No. 7 N

nge No. 8 W

OF THE

SALT LAKE MERIDIAN

IN

UTAH TERRITORY,

AS SURVEYED BY

Edward W. Koeber

U. S. Deputy Surveyor,

Under his Contract No. 145

ated June 24th 1886

urvey commenced Mch 17th 1887

urvey completed " 21st 1887

✓ Subs. 20m 44 chs 31 lks

✓ Mcard 7-90-59

5.20

Cyrus L. Johnson	Compassm
William Carr	Chainman
J. V. Smith	Chainman
Fred Olsen	Chainman
H. M. Cromar	Chainman
A. J. Tame	Axeman
C. C. Leavitt	Axeman
	Flagman

BOOK-A-216

Subdivisions

Survey Com
1887 with
Transit
As the Sou
Township
Great Sal
obliged to
at the Ea
of the Tow

From th
secs 25.30
Ebdy of
by me u
No 143
Weston
bet
V
Set Trachy
in ground
marked 1/4
pits 18"x18"
5½ ft dist
mound
3½ ft base

Subdivisions T 9 N. R 8 W. S.L.M.

Survey commenced Mch 17th 1887 with a Gurley Solar Transit
As the South & West part of this Township falls in the Great Salt Lake I am obliged to commence at the East Boundary of the Township

From the corner to secs 25. 30. 31 & 36 on the Ebdy of Tp re established by me under contract No 143. I run
West on true line
bet secs 25 & 36
Va 17° 24' E
Set Trachyte 12" x 10" x 8" 8" in ground for 1/4 sec cor marked 1/4 on W face, deg pits 18" x 18" x 12" E & Wipstone 5 1/2 ft dist and raised a mound of earth 1 1/2 ft high 3 1/2 ft base alongside

BOOK-A-216

Subdivisions 19 N. R

Chain

55.00 On edge of Great Sal
Lake, Set a trachyte
x 8"x6" 11" in ground
Meander Corner to fra
Secs 25 & 36, Marked
and raised a mound
of stone 2 ft high 4½ ft
base alongside
Land brick
Soil 1st rate, alluvia
Scattering cargebru

From the corner to
19, 24, 25 & 30 on the E
of Tp, re established b
me under contract
143, I run
West on true lu
bet secs 25 & 24
Var 17° 24' E

40.00 Set a channel cedar
post 3 ft long 3" square
12" in ground for ¼ h
Cor. Marked ¼ on N f

dug pits
of post 5½
raised a
earth 9½ f
around
Ascend,
N face of
Set a chan
4 ft long 4
ground f
23, 24, 25 &
T 9 N. S
R 8 W. S
S 26 on S
faces with
& 2 on E ed
18"x18"x12" in
dist & rais
of earth 2 f
around
Land b
Soil 1st
No tim
Scatter

T 9 N. R 8 W. S.L.M.

dug pits 18"x18"x12" E & W
of post 5½ ft dist and
raised a mound of
earth 8½ ft high 3½ ft base
around post
Ascend, thence along
N face of slope
Set a chained cedar post
4 ft long 4" square 12" in
ground for cor to secs
23, 24, 25 & 26, marked
T 9 N. S 24 on NE
R 8 W. S 25 on SE
S 26 on SW & S 23 on NW
faces with 2 notches on S
& 2 on E edges, dug pits
18"x18"x12" in each sec 5½ ft
dist & raised a mound
of earth 2 ft high 4½ ft base
around post
Land brush & rolling
Soil 1st rate alluvial
No timber
Scattering sagebrush

Subdivisions

Chain	
	South bet secs 25 &
	Var 17°24' E
22.50	Descend gently S
40.00	Set a Charred cedar post 3 ft long 3" square 12" in ground for 1/4 Cor. Marked 1/4 S on W deep pits 18"x18"x12" N & of post 5 1/2 ft dist and raised a mound of earth 1 1/2 ft high 3 1/2 ft base around post.
75.50	on shore of Great Salt Lake set a charred Cedar post 4 ft long 4" 12" in ground for Mean Corner to fractional sections 25 & 26, marked M.C. with T 9 N on W R 8 W. S 25 on E & S 26 on Wedges, deep a pit 3 ft square 1 ft deep 8 lks N of post and raised a mound of earth 2 ft high 4 1/2 ft base

BOOK-A-216

p 9 N. R

around p
Land
Soil 1st
No timb
Scattering

From the
23, 24 25
N be
Var
Descend
Set a Cha
post 3 ft lo
12" in gr
sec cor m
W face du
N & S of pos
raised a
earth 1 1/2 f
around p
Set a track
8" in grou
sec 13. 14.
3 notches on
raised a

Sh 9 N. 18 W. S.L.M.

in around post
Land beech
Soil 1st rate alluvial
No timber
Scattering sagebrush

From the corner to secs
23, 24 25 & 26. From
N bet secs 23 & 24
Var 17°24' E

Descend

Set a Charred cedar
post 3 ft long 3" square
12" in ground for 1/4
sec cor marked 1/4 S on
W face dug pits 18" x 18" x 12"
N & S of post 5 1/2 ft dist
raised a mound of
earth 1 1/2 ft high 3 1/2 ft base
around post.

Set a trachyte 12" x 12" x 10"
8" in ground for cor to
secs 13, 14, 23 & 24 marked
3 notches on S & 1 on E edges
raised a stone mound

Subdivisions

Chain	
	alongside
	Land bench
	Soil 1st rate alluvial
	No timber
	Scattering sagebrush
	East on a random line bet secs 13 & 24
	Var 17°24' E
40.00	Set temp 1/4 sec cor
80.10	Intersect E bdy of Tp 16 N of cor to secs 13.18.19 & 24
	re Set by me under contr No 143, Thence
	N 89°53' W on true line bet secs 13 & 24
	with same Va
40.05	Set charred post 3 ft long 3" square 12" in ground for 1/4 sec cor, marked 1/4 S on N face, dug pits 18"x18"x12" E & W of post 5 ft dist & raised a mound of earth 1 1/2 ft high 3 1/2 ft base around post

BOOK-A-216

Tg N. R

	The corner
	23 & 24
	Land b
	Soil 1st ro
	No timb
	Scattern
	North b
	Var
	Set charr
	3" square
	for 1/4 sec co
	on W face
	x 12" in N
	distant an
	Mound of
	3 1/2 ft base
	Set Volcan
	8" in grou
	secs 11.12.1
	4 notches
	edges & rai
	Mound a
	Land

T 9 N. R 8 W. S L M

The corner to secs 13, 14, 23 & 24
Land bench
Soil 1st rate loam
No timber
Scattering sagebrush

North bet secs 13 & 14
Var 17° 24' E
Set charred post 3 ft long 3" square 12" in ground for 1/4 sec cor. Marked 1/4 S on W face dug pits 18" x 18" x 12" in N & S of post 5 1/2 ft distant and raised a mound of earth 1 1/2 ft high 3 1/2 ft base around post
Set Volcanic rock 12" x 10" x 8" 8" in ground for cor to secs 11, 12, 13 & 14 marked 4 notches on S & 1 on E edges & raised a stone mound alongside
Land bench

Subdivisions

Chain	
	Soil 1st rate loam No timber Scattering sagebrush
	East on a random line bet secs 12 & 13 Var 17°24' E
40.00 80.14	Set temp 1/4 sec cor Intersect E Bdy of Tp 21 lks N of cor to secs 7.12.13 & 18 re established by me under contract No 143. Thence N 89°51' W on true line bet secs 12 & 13 with same va
40.07	Set charred post 3 ft long 3" square 12" in ground for 1/4 sec cor Marked 1/4 S on N face dug pits 18"x18"x12" E W of stone 5 1/2 ft dist & raised a mound of earth 1 1/2 ft high 3 1/2

BOOK-A-216

T 9 N. R 8

base aron
The cor to
& 14
Land
Soil 1st r
No tim
Scatter

North bet
Var 1
Set char
3" square 1
for 1/4 sec co
on W face
x 12" N & S
& raised a
earth 1 1/2 ft
around
Set volcan
14"x12" 18"
Cor to secs
Marked
& 1 on E ea
Stone Mo

19 N. R 8 W. S.L.M.

base around post.
The cor to secs 11, 12, 13 & 14
Land level
Soil 1st rate alluvial
No timber
Scattering sagebrush

North bet secs 11 & 12
Var 17° 25' E
Set chained post 3 ft long 3" square 12" in ground for 1/4 sec cor, marked 1/4 S on W face dug pits 18"x18"x12" N & S of post 5 1/2 ft dist & raised a mound of earth 1 1/2 ft high 3 1/2 ft base around post
Set volcanic rock 24"x14"x12" 18" in ground for Cor to secs 1, 2, 11 & 12 Marked 5 Notches on S & 1 on E edges & raised a stone mound alongside

Subdivisions

Chain	
	Land level
	Soil 2nd rate gravel
	No timber
	Scattering sagebrush
	East on random line
	bet secs 1 & 12
	Var 17°25' E
40.00	Set temp 1/4 sec cor
80.19	Intersect E B dyke
	25 lks N of cor to secs
	6, 7 & 12, re established
	by me under contr
	No 143. from which
	Trun
	N 89°49' W on a
	true line bet secs
	1 & 12
	with same va
40.09	Set sandstone 10"x10"
	7" in ground for 1/4
	Cor. Marked 1/4 on N
	and raised a stone
	mound alongside
42.00	Ascend

BOOK-A-216

T 9 N. R

	Ridge bear
	Gulley d
	Ridge be
	The cor to
	Land rolle
	Soil 1st & 2
	& gravel
	No tim
	Scattering
	North on
	line be
	Var
	Set temp
	Intersect
	Tp 18 lks
	Secs 1. 2.
	is a lim
	x 9" firm
	Marked
	Thence
	So
	line b
	with

T 9 N. R 8 W. S. L. M.

Ridge bears N.W. & S.E.
Gulley drains S.E.
Ridge bears N.W. & S.E.
The cor to secs 1, 2, 11 & 12
Land rolling & level
Soil 1st & 2d rate, alluvial & gravel
No timber
Scattering sagebrush

North on a random line bet secs 1 & 2
Var 17° 25' E
Set temp 1/4 sec cor
Intersect N Bdy of Tp 18 lks E of corner to secs 1, 2, 35 & 36, which is a limestone 20x10 x 9" firmly set, properly marked & mound & pits
Thence
S 0° 8' E on true line bet secs 1 & 2
with same Va

BOOK-A-216

Subdivisions

Chain	
	gentle ascent
36.20	Wash drains E
39.87	Set a charred post 3 ft long 3" square 12" in ground for 1/4 Cor. Marked 1/4 S on N face, dug pits 18 x 18 x 1[illegible] N & S of post 5 1/2 ft dist & raised a mound of earth 4 1/2 ft high 3 1/2 base around post.
79.87	The cor to secs 1.2.11
	Land rolling
	Soil 2d rate grand
	No timber
	Scattering sagebrush
	Mark 17[illegible]
	From the corner to secs 23.24.25 & 26 I Run west on true line bet secs 23 & 26
	Var 17° 25' E
25.00	Descend
40.00	Set charred post 3 ft [illegible]

[illegible] 3" square [illegible] for 1/4 sec [illegible] on N face [illegible] 18 x 18 x 12 [illegible] 5 1/2 ft dist [illegible] a mound [illegible] ft high 3 [illegible] post

[illegible] On shore [illegible] Lake set [illegible] post, 4 ft [illegible] 12" in gro[illegible] Meander [illegible] sections [illegible] M.C. T 9 [illegible] R 8 [illegible] S 26 [illegible] dug pit 3 [illegible] 8 lks E of [illegible] a mound [illegible] 4 1/2 ft base [illegible] Lan[illegible] Soil [illegible] No tim[illegible] Scatter[illegible]

Tp 9 N. R 8 W. S. L. M

3" square 12" in ground for 1/4 sec cor, marked 1/4 S on N face, dug pits 18x18x12" E & W of post 5 1/2 ft dist and raised a mound of earth 1 1/2 ft high 3 1/2 ft base around post

On shore of Great Salt Lake set a charred post, 4 ft long 4" square 12" in ground for Meander cor to fractional sections 26 & 23 marked M.C. T 9 N on S 23 on N
R 8 W on E
S 26 on S faces
dug pit 3 ft square 12" deep 8 lks E of post and raised a mound of earth 2 ft high 4 1/2 ft base around post
Land rolling
Soil 2d rate sandy
No timber
Scattering sagebrush

Subdivisions

chain	From the corner to sec 13, 14, 23 & 24 Trun
	West on true line
	bet secs 14 & 23
	Var 17° 25' E
40.00	Set sandstone 10"x10"x12" in ground for 1/4 sec cor marked 1/4 on N face and raised a stone mound alongside
60.00	Low ridge lines N E & S
80.00	Set a sandstone 13"x1 x8" 9" in ground for Cor to secs 14, 15, 22 & 23 marked 3 notches on S & 2 on E edges, dug pits 18"x18"x12" in each sec 5 1/2 ft dist & raised a mound of stone 2 ft high 4 1/2 ft base alongside
	Land rolling
	Soil 2nd rate gravel
	No timber
	Scattering Cedars

BOOK-A-216

7/9 N. R 8

chain	South bi
	Var
40	At shore of
	Lake set
	12"x10"x6
	for mea
	to fraction
	22 & 23
	& raised a
	stone 2 ft
	alongside
	Land
	Soil 2
	No tim
	Tagebr
	From th
	14, 15, 22
	West on
	bet
	Va
50	Set a bou
	15" in gro
	of Great
	Meandr

7/9 N. R 8 W. S. L. M

South bet secs 22 & 23
Var 17° 25' E

40 At shore of Great Salt Lake set a boulder 12" x 10" x 6" 8" in ground for meander corner to fractional sections 22 & 23. Marked M. C. Raised a mound of stone 2 ft high 4½ ft base along side

Land level
Soil 2nd rate sandy
No timber, scattering
Sagebrush.

From the corner to secs 14, 15, 22 & 23 From West on time line
bet secs 15 & 22
Var 17° 25' E

50 Set a boulder 20" x 15" x 14" 15" in ground at shore of Great Salt Lake, for meander corner

Subdivisions

Chain	to fractional secs 15 & 2 marked. N. C. and raised a mound of stone 2 ft high 4½ ft base alongside
	Land level
	Soil 2d rate sandy
	No timber
	Scattering sagebrush
	From the corner to secs 14, 15, 22 & 23 I run North between secs 14 & 15
	Var 17°25' E
8.00	gentle ascent
40.00	Set a sandstone 18" x 7" 12" in ground for ¼ sec cor marked ¼ on W face & raised stone mound along
58.00	gentle descent
80.00	Set a cobble 16" x 15" x 9" 12" in ground for

BOOK-A-216

9 N., R 8

Chain	Cor to sec marked 42 on E ... pits 18" x ... sec 5½ ft raised a ... earth 2 ft base al...
	Land ...
	Soil ...
	No tim...
	Scatter...
	East on line ...
	Va...
00	Set temp...
95	Intersect ... 12 lks S ... 11, 12, 13 & ... where ...
	S 89° ... line but ... earth

7/9 N. R 8 W. S.L.M

Cor to secs 10. 11. 14 & 15
marked 4 notches on S
& 2 on E edges & dug
pits 18"x18"x12" in each
sec 5½ ft dist and
raised a mound of
earth 2 ft high 4½ ft
base alongside.
Land rolling
Soil 1st rate, loam
No timber
Scattering Cayebrush

East on random
line bet secs 11 & 14
Var 17°25' E
Set temp ¼ sec cor
Intersect N & S line
12 lks S of cor to secs
11, 12, 13 & 14 from
where I run
S 89°55' W on a true
line bet secs 11 & 14
with same va

Subdivisions

Chain	
16.00	Gentle ascent
39.00	Descend
39.97	Set lava rock 15"x11 11" in ground for 1/4 Cor. Marked 1/4 on N. fa dug pits 18"x18"x12" [illegible] of stone 5 1/2 ft dist on raised a mound of earth 1 1/2 ft high 3 1/2 ft base alongside
41.00	Enter flat bears N.E. & S.W.
79.95	The cor to secs 10, 11, 14 & Land rolling Soil 1st rate alluvial No timber Sagebrush underground

West on true line
Set secs 10 & 15
Var 17° 25' E

37.50	on edge of Great Salt Lake set charred post 4 ft long 4" square

BOOK-A-216

T9 N. R

12" in gr
Meanderd
secs 10 &
M.C. int
T9 N. S
R8 W.
S 15 on
dug pit
deep 8
raised a
of earth
ft base
Land
Soil 2
No tim

North
Var
Set cha
post 3 ft
12" in gr
see cor.
W face d
N & S of p

T9 N. R8 W. S.L.M

12" in ground for
Meander corner to fractional
secs 10 & 15 marked
M.C. with
T9 N. S 10 on N
R8 W on E &
S 15 on S edges
dug pit 3 ft square 12"
deep 8 lks E of post
& raised a mound
of earth 2 ft high 4 1/2
ft base around post
Land flat
Soil 2 ft rote gravel
No timber

North bet secs 10 x 11
Var 17° 25' E
Set chained cedar
post 3 ft ~~square~~ 3" square
12" in ground for 1/4
sec cor. marked 1/4 S on
W face dug pits 18 x 18 x 12
N & S of post 5 1/2 ft dist

Subdivisions

Chain	
	raised a mound of earth 1½ ft. high 6 ft. base around pr
58.00	Ascend
75.00	N W point of ridge
80.00	Set volcanic rock 16"x12"x4" 12" in ground for cor to secs 2, 3, 10 marked 5 notches on S & 2 on E edges & raised a stone mound along
	Land flat & rolling
	Soil 2d rate gravel
	No timber
	Scattering sagebrush
	East on random line bet secs 2 & 11
	Var 17° 25' E
40.00	Set temp ¼ sec cor
80.10	Intersect N & S line 21 lks N of cor to secs 1, 2, 11 & 12 from which Frun

BOOK-A-216

V9 N. S

N 89° 2
Mee li
Secs 2
with
Set sand
7" in grou
Cor mark
N face di
E & W of sl
raised a
of earth 1½
ft base a
ascend
Jolley drs
The cor to
Land
Soil 2
No tim
Scatter

North m
line bi
Var
Set temp

T9 N. R8 W. S.L.M

N 89° 51' W on
mer line bet
secs 2 & 11
with same va
Set sandstone 10"x10"x8"
7" in ground for 1/4 sec
Cor. marked 1/4 on
N face dug pits 18"x18"x12"
E & W of stone 5 1/2 ft dist
raised a mound
of earth 1 1/2 ft high 3 1/2
ft base alongside
ascend
Gulley drs N W
The cor to secs 2.3.10 & 11
Sand flat
Soil 2nd rate gravel
No timber
Scattering sagebrush

North on random
line bet secs 2 & 3
Var 17° 25' E
Set temp 1/4 sec cor

Subdivisions

Chain

79.75 Intersect N Bdy of
Tp 29 lks E of cor
secs 2, 3, 34 & 36 which
is a volcanic rock
19"x12"x6" properly
marked with regular
mounds & pits, from
which Trim
S 0° 12' E on true
line bet secs 2 & 3
with same va

11.00 Wash dis N E

39.75 Set charred post
3 ft long 3" square 12"
in ground for 1/4 sec
cor marked 1/4 S on
W face deep pits 1
x12" N & S of post 5 1/2
dist and raised
mound of earth 1 1/2
high 3 1/2 ft base around
post

72.50 Gentle ascent

79.75 The cor to secs 2, 3, 10
& 11

BOOK-A-216

9 N R

Land
Soil 2
No trim
Scattering

From the
secs 2, 3
run
West on
bet
Var 1
Enter alk
Set sand
x9' 9" in
1/4 sec cor
on N fa
a stone
along ord
Leave alk
Set sand
x10, 9" in
Come to
10 mark
on S & 3

9 N. R 8 W. S. L. M.

Land flat
Soil 2nd rate gravel
No timber
Scattering sagebrush

March 18 1887

From the corner to
secs 2. 3. 10 & 11. I
run
West on true line
bet secs 3 & 10
Var 17° 25' E
Enter alkali flat
Set sandstone 13" x 11"
x 9" 9" in ground for
1/4 sec cor. marked 1/4
on N face & raised
a stone mound
alongside
Leave alkali flat
Set sandstone 13 x 11
x 10, 9" in ground for
Corner to secs 3. 4. 9
& 10. marked 5 notches
on S & 3 on E edges

Subdivisions

Chain

Raised a stone mon
alongside
Land flat
Soil 2nd rate gravelly
No timber

North on random
line between 3 & 4
Var 17° 25' E
40.00 Set temp 1/4 sec cor
79.81 Intersect N B dep of
Tp 34 lks E of cor
to secs 3, 4, 33 & 34
which is a volcanic
rock 18" x 9" x 5" properly
marked & firmly set
in ground with
pits & mound of earth
from which I
run
S 0° 15' E on true
line between
3 & 4
with same va

BOOK-A-216

19 N. R 8

Set chain
long 3" sq
ground fo
Marked 1/4
dug pits
N & S of post
Raised a
earth 1/2
ft base ar
gentle as
The cor to
Land
Soil 2
No tim
Scatter

From
to secs 3
run
South
9
Var
Enter flat
on edge of

T9 N. R8 W. S.L.M.

Set chained post 3 ft long 3" square 12" in ground for 1/4 sec cor Marked 1/4 S on W face dug pits - 18" x 18" x 12" N & S of post 5 1/2 ft dist Raised a mound of earth 1 1/2 ft high 3 1/2 ft base around post. Gentle ascent

The cor to secs 3. 4. 9 & 10

Land rolling

Soil 2nd rate

No timber

Scattering eagebrush

From the corner to secs 3. 4. 9 & 10, I run

South bet secs 9 & 10

Var 17° 25' E

Enter flat

on edge of Great Salt

Subdivisions

Chain Set chained post 4 ft
long 4" square 12
in ground for Mean
Corner to fractional
Sections 9 & 10, mark
M.C. with
T 9 N on N
R 8 W S 10 on E &
S 9 on W faces
deep pit - 3 ft square 12
deep Elks N of post
& raised a mound of
earth 2 ft high 4 1/2 ft
base around post
Sand rolling of flat
Soil 2nd rate sandy
No timber

From corner to sec
3, 4, 9 & 10 Trun
West on true line
bet secs 4 & 9
Var 17° 25' E

22.00 Enter flat
28.50 At edge of great

BOOK-A-216

T 9 N. R

Salt La
boulder
in grou
Corner to
4 & 9, B
& raised
along
Land
Soil 2
No tim
Scatte

Not bee
run the
4 & 5 in
marine
of the La
the corn
4, 5, 32
N Bdy
a vol ch
16 x 10 x 5
in the
properly
regulat

9 N. R 8 W. S.L.M

Salt Lake, set a boulder 20 x 16 x 13" 15" in ground for Meander Corner to fractional secs 4 & 9, Marked M C & raised stone mound alongside

Land rolling
Soil 2nd rate gravel
No timber
Scattering sagebrush

Not being able to run the line bet secs 4 & 5 in the usual manner on account of the Lake. From the corner to secs 4, 5, 32 & 33 on the N Bdy of Lp which is a volcanic rock 16 x 10 x 5 firmly set in the ground and properly marked with regulation mound & pits

Subdivisions

Chain Irrm

S bet secs 4 & 5
Var 17° 25' E

37.50 At edge of Great Salt Lake set a Charred post 4 ft long 4" square 12" in the ground for Meander Corner to fractional sections 4 & 5. Mar M. C with
T 9 N on N
R 8 W S 4 on E
& S 5 on W faces
dug pit 3 ft square 12" deep 8 lks N of post & raised a mound of earth 2 ft high 4 1/2 ft base around post
Soil 2nd rate gravel
Land flat
No timber

March 19 18

BOOK-A-216

T 9 N. R

Genera

The lan
in this
rolling &
soil is s
loam & al
There is
n timber
few scru
is covere
scattering
sage bri
suitable f

U. S. Dep

Tg N. R. & W. S. L. M.

General Description

The land embraced in this township is rolling & flat. The soil is sandy, gravelly, loam & alluvial. There is no water or timber except a few scrub cedars and is covered with a scattering growth of sage brush & is only suitable for grazing

U. S. Dep Surveyor

Mean

Townsh

Survey
March 1
From Mr
32 g S. on
Iron wi
thro
V
39 E 41.59
~~25 3/4 E.~~ ~~41.50~~
fract
cor. to sec
under
Land. le
Soil 2
No tim
Sagebr

thence th
61 3/4 E. 23
45 1/2 E. 2
43 E. 2
cor. to fra
me
Land le
Soil 2
No tim

Meanders

Township 9 N. R 8 W.

Survey commenced
March 19 1887
From Meander Cor. to secs.
32 & 5. on N. boundary of tp.
Trim with Meanders
through sec 5.
Var. 17 1/2° E.
[illegible] 39° E 41.59
[illegible] 25 3/4° E. ~~41.50~~ chs. to the Meander
cor. to fract. secs. 4 & 5. set by me
under Contract No. 145.
Land level
Soil Grate gravel
No timber.
Sagebrushandergrowth

Thence through sec. 4.
Var. 17 1/2° E.
[illegible] 61 3/4° E. 23.00 chs.
[illegible] 45 1/2° E. 24.00 "
[illegible] 43 ° E. 20.00 " to the Meander
cor. to fract. secs. 4 & 9. set by
me under this Contract
Land level
Soil Grate gravel
No timber.

Meanders thr

thence through sec 8
Var 17½° E.

S. 32¾° W. 24.00
S. 47¼° E. 22.00
N 87° E. 25.00 to Mea
cor. to fract. secs. 9 & 10.
by me under this Contr
land level.
Soil 2 rate rocky
no timber
March 19 '1

thence through sec. 1
Var. 17½° E.

S. 75° E. 33.00
S. 24¼° E. 21.00
S. 1° E. 20.00 to the
Meander cor. to fract
sect. 10 & 15. set by me
under this Contract
land level
Soil 2 rate gravel
no timber
Sagebrush underg

BOOK-A-216

Tp.

thence
sec
Var.
S. 16½° E. 1
S. 25½° W. 1
S. 15½° E. 3
S. 49° E. 2
Meander
22. set by
this Con
land
ridge
Soil 2
No tim
sagebr

thence th
Var
18° E. 28.0
cor. to fract
by me un
land. le
Soil 2
No tim

Tp. 9 N. R 84.

thence through
sec 15.
Var. 17½° E
16½° E. 12.00
25½° W. 15.00
15½° E. 37.00
49° E. 29.00 to the
Meander cor. to fract sect. 15 & 22. set by me under this Contract.
land south slope of ridge
Soil Quite gravelly.
No timber.
Sagebrush underg.

thence through sec. 22.
Var 17½° E
18° E. 28.00 lks to the Meander cor. to fract sect. 22 & 23 set by me under this Contr.
land. level
Soil Quite gravel
No timber.

BOOK-A-216

Meanders thr

thence through sec. 23
Var 17 1/2° E.
S. 33 3/4° E. 33.00
S. 1 1/2° W. 27.00 to the Me
cor. to fracs. secs. 23 & 26
by me under this Contr
Land. level
Soil. Grate gravel
No timber.
sagebrush underg

thence through sec. 2
Var. 17 1/2° E.
S. 53 1/2° E. 40.00
S. 31 1/2° E. 35.00
S. 27° E. 25.00 to the
Meander cor. to frac. secs
26 set by me under this Co
Land level.
Soil. Grate. gravel
No timber.
sagebrush underg

Townsh. G

thence thr
Var. 1
80° E. 26.0
cor. to fract secs.
under the
land. l
Soil. 2
No timb
scatter
sagel

thence thr
Var. 17
65° E. 42.0
36 1/2° E. 280
cor. to frac
on E. bor
mustab
under
143.
land. l
Soil 2
No tr
sage

Township. 9 N R 8 W.

thence through sec. 25.
Var. 17½° E.
80° E. 26.00 to the Meander
cor. to fract. secs. 25 & 36 set by me
under this Contract.
land. level.
Soil. 2 rate gravel
No timber.
scattering
sagebrush underground

---

thence through sec 36.
Var. 17½° E.
65° E. 42.00.
36½° E. 28.00 to Meander
cor. to fract. secs. 31 & 36
on E. boundary of tp.
reestablished by me
under Contract No
143.
land. level.
Soil 2 rate
No timber.
sagebrush underg
March 21 1887

General Descr

For general Descr
del Subdivisions of
this township

Edward W. Kor
W. L. dep sur

BOOK-A-216

SURVEYOR GENERAL

Salt Lake City, Uta

The foregoing field notes
Subdivisi
Meande
nship No. 9 North
he Salt Lake Meridian.
ward W. K
der Contract No. 14
of June
arch 18
mined, the necessary co
de, the said field notes, a
hereby approved.

Willia
U. S.

SURVEYOR GENERAL'S OFFICE,

Salt Lake City, Utah, May 19th 1888.

The foregoing field notes of the ..... survey of the Subdivisions & Meanders

nship No. 9 North Range No. 8 West

he Salt Lake Meridian. Executed by

ward W. Korber

ler Contract No. 145. of the 24th

of June 1886, in the onth of

arch 1887, having been critically

mined, the necessary corrections and explanations

de, the said field notes, and the surveys they describe

hereby approved.

William G. Bowman

U. S. Surveyor General for Utah.

BOOK A-21

RT:

9th AM June

ed by John H. Cp

ibed by Jennie

ed by Jennie V. Born

FIELD N

Re

F THE SURV

outhbor

OF

ship No. 10

e No. 7

OF TH

SALT LAKE

IN

UTAH TER

AS SURVEY

Edward W

U. S. Deput

Under his Contract N

ed June

vey commenced

vey completed

5m 60 chs 10

10 30

6

BOOK A-216

337

RT:

9th Am June 21st 1887

ed by John H. Campe

ibed by Jennie V. Bonman

ed by Jennie V. Bonman & Kate Bonman

FIELD NOTES

F THE Re SURVEY OF THE

Southboundary

OF

ship No. 10 N.

e No. 7 W

OF THE

SALT LAKE MERIDIAN

IN

UTAH TERRITORY,

AS SURVEYED BY

Edward W. Koeber

U. S. Deputy Surveyor,

Under his Contract No. 143

ed June 24 1886

vey commenced March 2 1887

vey completed " 3 1887

losing) 5 m 60 chs 10 lks
10 " 30 lks
6 " 7

Cyrus L. Johnson	Compa
William Carr	Chainm
J. V. Smith	Chainm
Fred Olsen	Chainm
H. M. Cromer	Chainm
A. J. Lane	Axeman
C. C. Leavitt	Axeman
	Flagman

BOOK-A-216

Resurvey of Southb

Survey comm

Note From
10 & 11 N. R 7 & 8
the W. bounda
7 W. in order
instrument
compare the
of the old sur
corners in g
and my in
chaining ag
the old surv
From the cor
R. 7 & 8 W. w
18×12×6 fo
and pro
Item
ves
East on t
betw. s
Var 18
Wash drains
Find an ol
and remai
Set a hin
in the gro

ASSISTA
Compa
Chainm
Chainm
Chainm
Chainm
Axeman
Axeman
Flagman

Resurvey of Southbound T. 10 N. R. 7 W.

Survey commenced March 3 1887

Note. From the cor. to tps. 10 & 11 N. R 7 & 8 W. I retrace the W. boundary of tp. 10 N R. 7 W. in order to test my instrument & chain and compare them with the lines of the old survey. I find the corners in good condition and my instrument & chaining agrees nearly with the old survey.

From the corner to tps 9 & 10 N. R. 7 & 8 W. which is a limestone 18×12×6 firmly set and properly marked

Run

East on true resurvey line
betw. secs. 6 & 31.
Var 18½° E.

Wash drains S.W.

Find an old mound of earth and remains of 2 pits where I set a limestone 18×10×6" 12" in the ground for ¼ sec cor.

BOOK-A-216

Resurvey South bound T 27 Wept.

Chain	marked 1/4 on N face du pits 18 x 18 x 12 E & W. of po 5 1/2 ft dist. and raised mound of earth 1 1/2 ft h 3 1/2 ft base alongside.
71.00	Wash drains S
73.00	" " S W
80.00	Find the old post ne decayed laying along a mound of earth w Set a sandstone 16 x 10 12" in the ground for co to secs. 5.6 3 & 32 marked with 1 notch on W & 5 on edges dug pits 18 x 18 x 1 in each sec. 5 1/2 ft di and raised a mou of earth 2 1/2 ft high 4 ft base alongside Land level valley Soil trate allu No timber. Dense sagebrush underground

Cast on
betw see
Var 1
Wash drai
" "
No trace of
a lime 10 x 8
ground for
1/4 on N face
12" E & W of
and raise
of earth 1 1/2
base along
No trace of
a lime stone
the ground
4.5.32 & 33. m
notches on W
dug pits 18 x
sec. and ra
of earth 2 1/2
alongside
Land level
Soil tra
No timber

27 Wept. S.L.M.

East on true reservey line
betw secs. 5 & 32.
Var 18½° E

Wash drains S.W.
" " S.W.

No trace of old corner set
a lime 10×8×8"6" in the
ground for ¼ sec cor marked
¼ on N face dug pits 18×18×
12" E & W of stone 5½ ft dist
and raised a mound
of earth 1½ ft high 3½ ft
base alongside.

No trace of old corner set
a lime stone 10×10×8"6" in
the ground for corner to secs.
4.5.32 & 33. marked with 2
notches on W and 4 on E. edges
dug pits 18×18×12" in each
sec. and raised a mound
of earth 2½ ft high 4 ft base
alongside

Land level valley
Soil brute alluvial
No timber

March 2d 1887

Resurvey South Bound

Chain	Dense artemisia undergr
	East on true resurvey line
	betw. secs. 4 & 33
	Var 18½° E.
40.00	No trace of old corner set
	charred post 3 ft long 3
	square 12" in the ground
	for ¼ sec. cor. marked ¼
	N face and dug pits 18
	× 12" ~~E & W~~ of post 5½ ft
	dist. and raised a m
	of earth 1½ ft high 3½ ft
	base ~~around~~ post.
57.50	Road bears N & S.
80.00	Intersect an old mon
	of earth & pits where S
	a charred post 4 ft long
	4" square ~~12~~ 12" in the ground
	for cor to secs. 3. 4. 33 & 34
	marked with
	T. 10. N. S. 34. on NE.
	T. 9 N. S. 3 " SE.
	R. 7 W. S 4 " SW

BOOK-A-216

10 N R 7

S. 33 on
with 3 no
and dug
in each s
and raise
earth 2 ft
around
Land
Soil 1
No timb
Dense sag

East on t
betw.
Var.
Wash dr
No trace
a charred
3" square 12
for ¼ sec cor.
N face du
E & W. of po
raised a m
high & 3 ft ba

10 N R 7 West. S.L.M.

S. 33 on N.W. faces and with 3 notches on E & W edges and dug pits 18 x 18 x 12" in each sec. 5½ ft distant and raised a mound of earth 2 ft high 4 ft base around post.
Land level valley
Soil 1 rate. alluvial
No timber.
Dense sagebrush and grass

East on true resurvey line
betw. secs. 3 & 34.
Var. 18¼° E.
Wash drains L.W.
No trace of old corner set a charred post 3 ft long 3" square 12" in the ground for ¼ sec cor. marked ¼ S. on N face dug pits 18 x 18 x 12" E & W. of post 5½ ft dist. and raised a mound of earth 1½ ft high & 3 ft base around post

Reservoir South bound

Chain 80.00 Find mound of earth g
remains of pits whe
I set a charred post 4 f
long 4" square 12" in the
ground for cor. to sec
2.3.34 & 35. marked wi
T. 10 N. S. 35 on NE
T. 9 N S. 2 " SE.
R 7 W S. 3 " SW
S. 34 " NW. and
with 2 notches on E and
4 on W edges. dug pits 1
x 18 x 12" in each sec. 5½
dist. and raised a
mound of earth 2½
high 4 ft base around p
Land. valley
Soil 1 rate. allu
No timber
Dense sagebrush
underground

N. R 7 W

East on
betw.
Var.
Waterpipe
Road
"
gentle asc
No trace o
sandstone
the ground
¼ on N fac
a stone m
Lime stone
steep asc
Old road
No trace o
a limrock
in the gro
secs. 1.2.3
with 1 no
5 on W edg
a stone E
Land ro
Soil 2
No timbe

N. R. 7 W. S. L. M.

East on true resurvey line
betw. secs. 2 & 35
Var. 18°30' E.
Waterpipe bears N W & S E.
Road " do
" " do
gentle ascend
No trace of old cor. set a
sandstone 12×10×6" 8" in
the ground for 1/4 sec cor. marked
1/4 on N face and raised
a stone mound alongside
Lime stone ledge bears N & S.
steep ascend.
Old road bears N & S.
No trace of old corner set
a limrock 40×40×6" 30"
in the ground for cor. to
secs. 1. 2. 35 & 36 marked
with 1 notch on E and
5 on W edges and raised
a stone mound alongside
Land rolling
Soil Quite gravelly
No timber.

Resurvey South boun

Chain	dense sagebrush undergrowth
	East on true resurvey betw. secs. 1 & 36. Var. 18°30' E.
0.40	Enter lime rock bru
2.40	across same.
39.10	wide wash drains N
40.00	No trace of old cor. set lime stone 16×10×7" in the ground for 1/4 cor. marked 1/4 on N f and raised a stone m alongside.
60.10	Intersect W. boundar of Tp. 9 N. R 6 W. 10.30 South of cor. to Tps. 9 N R 6 & 7 W. where a lime 10×10×10" 6" in the ground for cor. to 1 & 36. on S. boundary of 10 N. R 7 W. marked C.C. with 6 notches on

BOOK-A-216

10 N. R

S. E. & W. raised a along si

Note The call for 76 on this line boundary and of Tp are mm 17 1/2° E. w of the exten of those to mm wi those E. b brud to The reason South of the lines betw 7 & 12 on E. 7.50 do. s lines on of same Land. Soil. Timber.

BOOK-A-216

T 10 N. R 7 W.

S. E. & W. ways and
raised a stone mound
alongside.
Note. The notes of survey
call for 7.76 chs. old survey
on this line. but as the E.
boundary of this township
and of Twp. 9. N. R 7 W.
are run with a var. of
17 1/2° E. while the rest
of the exterior & subdiv.
of this township are
run with 18 1/2° & 19° E
these E. boundaries
bend towards the S.W.
The reason for falling
South of the cor. is that
lines between secs. 1 & 6, and
7 8/12 on E. boundary are
7.50 chs. shorter than the
lines on the W. boundary
of same township.
Land. Mountainous
Soil. Loam. rocky
Timber. pine. cedars
March 3' 1887.

348 Sp 80 N. R 7 W.

Resurvey South Bou

General Descr

For general Descript
see Subs. of this town

Edward W Kor
W S Depsur

BOOK-A-216

S. SURVEYOR GENER

Salt Lake City, Utah

The foregoing field n

Southbou

nship No. 10 W

ecuted by Edwar

der Contract No. 143

of June

March 188

mined, the necessary c

s made, the said field

y describe are hereby a

William

U. S. S

S. SURVEYOR GENERAL'S OFFICE,

Salt Lake City, Utah, May 19th 1888.

The foregoing field notes of the Re survey of the

Southboundary

wnship No. 10 W Range No. 7 W

ecuted by Edward W Korber

der Contract No. 143 of the 24

of June 1886, in the month of

March 1887, having been critically

amined, the necessary corrections and explana-

ns made, the said field notes, and the surveys

y describe are hereby approved.

William G. Bowman

U. S. Surveyor General for Utah.

BOOK-A-2

PORT:

d 9th Ave Jun

mined by John R

nscribed by Jennie

pared by Jennie V. R

FIELD

OF THE SUR

Tract. Sur

wnship No. 10 e

nge No. 7 m

OF

SALT LAKE

UTAH TE

AS SUR

Edward M

U. S. Dep

Under his Contract

ted Jun

rvey commenced

rvey completed

7m-68-09

BOOK-A-216

351

PORT:

d 9th Am June 20th 1887

mined by John H. Campe

nscribed by Jennie V. Bowman

pared by Jennie V. Bowman & Kate Bowman

FIELD NOTES

OF THE Re SURVEY OF THE

Tract Subdivisions

OF

wnship No. 10 N.

nge No. 7 W.

OF THE

SALT LAKE MERIDIAN

IN

UTAH TERRITORY,

AS SURVEYED BY

Edward W. Koeber

U. S. Deputy Surveyor,

Under his Contract No. 143

ted June 24th 1886

rvey commenced March 3rd 1887

rvey completed March 4th 1887

7m-68ds-09lks

7-8

NAMES AND DUTIES OF ASSISTANTS

Cyrus L. Johnson	Compass
William Carr	Chainman
J. V. Smith	Chainman
Fred Olsen	Chainman
H. M. Cromer	Chainman
A. J. Tame	Axeman
C. C. Leavitt	Axeman
	Flagman

Resurvey

BOOK-A-216

ubdivisions

Survey com

From the cor
established
this Contrac
North on
betw. sec
Var. 1

Top of lime s
L W & N E.
Top of same
Wash in gule
Lime stone
Enter vall
No trace of
limestone 2
the ground f
1/4 on W face a
mound a
No trace of
lime stone 1
ground for co
marked wit
E. edges and r
mound a

Subdivisions Tp. 10. N R 7 W.

Survey commenced March 3' 87

From the cor to secs 35 & 36 re-established by me under this Contract Trim
North on resurvey line
betw. secs. 35 & 36
Var. 18½° E.

80 Foot of lime stone ledge bears S W & N E.
0 Top of same, descend
0 Wash in gulch drains S.W.
0 Lime stone ledges
0 Enter valley
0 No trace of old cor. set a limestone 20×10×7" 15" in the ground for ¼ sec. cor. marked ¼ on N face and raised a stone mound alongside.
0 No trace of old corner set a lime stone 12×8×6" 8" in the ground for cor to secs. 25. 26. 35 & 36 marked with 1 notch on S and E. edges and raised a stone mound alongside.

Resurvey Tract, Subdivisi

Chain Land. Mountains & valle
Soil 2 rate. rocky
No timber.
Scattering sagebrush
undergrowth.

East on true resurvey line
betw. secs. 25 & 36
Var 18½° E.

2000 Gulch ascend
2800 No trace of old cor. end of
resurvey where I set a lim
stone 12×10×7" 8" in in the
ground marked with
+ cross.
Land. valley
Soil 2nd rate gravely
No timber.
Dense sagebrush
undergrowth.
March 3 '10

BOOK-A-216

10 N. R 7

North on
betw. se
Var.
Road bear
Wash drain
Gulch "
No trace of o
12×10×6" 8"
for ¼ sec. cor.
face and r
alongside
Road bear
fence bear
Telegraph "
C.P.R.R. pos
Centre P. Rai
fence bears
Telegraph "
On E. side o
limestone 10
ground for
25 & 26. ma
on S. and 1
raised a s
alongside

10 N. R 7 W. S.L.M.

North on resurvey line
betw. secs. 25 & 26
Var. 18½° E.

50 Road bears NE & SW
70 Wash drains SW.
50 Gulch " SW.
00 No trace of old cor. set a Cabble 12×10×6" 8" in the ground for ¼ sec. cor. marked ¼ on W. face and raised a stone mound alongside.
50 Road bears NE & SW. ascend
2 fence bears NE & SW
9 Telegraph " do
00 C.P.R.R. post No 105. bears N. 30 lks.
50 Centre P. Railroad bears NE & SW
40 fence bears NE & SW.
60 Telegraph " do
0 On E. side of Mountain set a limestone 10×10×8" 6" in the ground for cor. to secs. 23. 24. 25 & 26. marked with 2 notches on S. and 1 on E. edges and raised a stone mound alongside. No trace of old cor.

Resurvey Fract. Subdiv.

Chain Land. valley & hills.
Soil 2" rate. gravely
No timber.

East on true resurvey line
betw. secs. 24 & 25
Var 18½° E.

Second.
18.00 Enter rolling valley
22.00 No trace of old cor. Set a lu
rock 15×10×7" 10" in the gro
for the end of resurvey m
with a + cross.
Land. rolling
Soil 2" rate gravely
No timber

BOOK-A-216

10 N. R 7

North on re
betw. secs
Var. 18
Top of ridge
On E. side of
of old corne
10×6" 6" in th
sec. cor ma
and raised
Long side.
Wash drains
Enter valley
On N side of
of old corner
14×8×6" 9" i
cor to secs. 2
with 1 note
S. edges and
mound alo
Land. Mo
Soil Gra
No timber
Scattering
under

10 N. R 7 West S.L.M.

North on resurvey line
betw. secs. 23 & 24
Var. 18½° E.
Top of ridge bears NE & SW.
On E. side of hollow no trace
of old corner set lime 10×
10×6" 6" in the ground for 1/4
sec. cor marked 1/4 on W. face
and raised a stone mound
alongside.
Wash drains NE.
Enter valley bears NE.
On N side of little knole no trace
of old corner set a lime stone
14×8×6" 9" in the ground for
cor to secs. 23 & 24, 13 & 14. marked
with 1 notch on E and 3 on
S. edges and raised a stone
mound alongside.
Land. Mountains & valley
Soil Grate. gravely
No timber.
Scattering sagebrush
undergrowth

Resurvey Fract. Subdis

Chain	
	East on true resurvey line betw. secs. 13 & 24. Var 18½° E.
29.00	End of resurvey, no trace of old cor. set a sandstone 16×10×8" 12" in the ground marked + with a cross. Land. rolling Soil 2 rate No timber.
	North on resurvey line betw. secs. 13 & 14. Var 18½° E.
5.00	Gentle ascend
5.90	Old road bears E & W
40.00	No trace of old corner set a lime stone 14×10×6" 9" in the ground for ¼ sec cor. marked ¼ on W face and raised a mound of stones alongside enter scattering cedar
70.00	Hollow drains S.E.
80.00	On E. side of hollow set

BOOK-A-216

10 N. R.

a lime stone
the ground
marked with 4
12. 13. 14 and
mound al
trace of old
Land. ro
Soil 2 ra
Timber. se

East on tr
betw.
Var. 1
Gulch dra
End of r
of old corn
stone 16×8
marked
Land ro
Soil 2
Timber

800K-A-216

6 10 N. R. 7 W. S. L. M.

a limestone 20×10×4" 15" in the ground for cor to secs. 11. 12. 13. 14 marked with 4 notches on S and 1 on E edges and raised a stone mound alongside. no trace of old cor.
Land. rolling
Soil Quite rocky.
Timber. scattering cedars.

Cast on true resurvey line betw. secs. 12 & 13.
Var. 18½° E.
Gulch drains L. W.
End of resurvey, no trace of old corner set a lime stone 10×8×6" in the ground marked with a + cross.
Land rolling
Soil Quite rocky
Timber scatt cedars.

Re Survey Fract. Subdivis

Chain	North on resurvey line betw. secs. 11 & 12. Var. 18½° E.
17.00	Divide bears NE, NW & SW. thence along E slope.
27.50	Gulch drains NE.
40.00	In gulch drains NE. no trace of old cor. set a lime stone 20×7×6" 15" in the ground for 1/4 sec cor. marked 1/4 on W. face and raised a stone mound alongside.
46.50	Gulch drains NE
54.00	" " do
77.00	" " do
80.00	No trace of old cor. set lime rock 10×10×10" 6" in the ground for cor. to sec 1.2. 11 & 12 marked with 5 notches on S. and 1 on E edges and raised a stone mound alongside.
	Land rolling
	Soil Quite gravelly

BOOK-A-216

10 H. R

Timber.

Cast on tr
betw. sec
Var 18

Gulch dra
On W. side
trace of old
resurvey se
12×10×6" 8
marked
Land. rol
Soil Qr
Timber.

North on r
betw. sec
Var. 18½
Set temp 1/4
of old cor.
Intersect c
N. boundary
17 lks. E. wh

10 N. R 7 West - S L M

Timber. scattering cedars.

East on true resurvey line
betw. secs 1 & 12
Var 18½° E.
Gulch drains N.E.
On W. side of hollow. no
trace of old cor. and of
resurvey set a lime rock
12×10×6" 8" in the ground
marked with a + cross.
Land. rolling
Soil 2 rate gravely.
Timber. scatt. cedars.

North on random resurvey line
betw. secs. 1 & 2.
Var. 18½° E.
Set temp. 1/4 sec. cor. no trace
of old cor.
Intersect cor. to secs 1 & 2 on
N. boundary of township
17 lks. E. which is a

BOOK-A-216

Returning Tract. Subdivi

Chain Lime stone 14 × 8 × 5" firm
set in the ground prop
marked with regulation
mound of earth & pit
around it. from where
run

S. 0°.8'. E. on true
betw. sect. 1 & 2
with same var.

40.19 Ascend no trace of old
set a lime stone 15 × 10 × 7
10" in the ground for 1/4
cor marked 1/4 on W face
and raised a stone mo
alongside.

54.50 Divide bears E & W.

71.70 Wide hollow drains E.

80.09 The cor. to secs. 1. 2. 11. &
Land rolling
Soil Quite rocky
Timber scattering
March 4

10 th. R

General

The lands
this Contrac
of rolling
with sca
underground
cedars an
grass, the
suitable
poses.

Edwa
W S

BOOK-A-216

T. 10 N. R. 7 W. S. L. M.

General Descript.

The lands surveyed under this Contract chiefly of rolling hills, covered with scattering tamarack underbrush, scrub cedars and fine bunch grass, they are only suitable for grazing purposes.

Edward W. Kibbey
U. S. dep. surv.

BOOK-A-216

S. SURVEYOR GEN

Salt Lake City, U

The foregoing field

Incl. Subd

nship No. 10 N

ected by Edwa

der Contract No. 1

of

March 18

amined, the necessary

ns made, the said fi

y describe are hereby

Willia

U. S

S. SURVEYOR GENERAL'S OFFICE,

Salt Lake City, Utah, May 19th 1888

The foregoing field notes of the survey of the

Incl. Subdivisions

Township No. 10 S *Range No.* 7 W

Executed by Edward W Roebin

Under Contract No. 143 *of the* 24th

day of June 1886, *in the month of*

March 1887, *having been critically*

examined, the necessary corrections and explana-

tions made, the said field notes, and the surveys

they describe are hereby approved.

William G Fireman

U. S. Surveyor General for Utah.

BOOK A-2

ORT:

ined by

scribed by

ared by

FIELD

OF THE SUR

nship No.

ge No,

OF

SALT LAKE

UTAH TE

AS SURV

U. S. Dep

Under his Contract

ted

rvey commenced

rvey completed

2m - 70 - 8

BOOK A-216

367

PORT:

9th am June 20th 1887

ined by John H. Campe.

scribed by Jennie V. Bowman

ured by Jennie V. Bowman & Kate Bowman

FIELD NOTES

OF THE SURVEY OF THE

Grand Subdivision

OF

nship No. 10 N

ge No. 7 W

OF THE

SALT LAKE MERIDIAN

IN

UTAH TERRITORY,

AS SURVEYED BY

Edward W. Korber

U. S. Deputy Surveyor,

Under his Contract No. 144

ted June 24th 1886

rvey commenced March 3 1887

rvey completed " 4 1887

2m - 70 cks - 89 cks

8.9

NAMES AND DUTIES OF ASSISTANT

Cyrus L. Johnson	Compass
William Carr	Chainman
J. T. Smith	Chainman
Fred Olsen	Chainman
H. M. Crowell	Chainman
A. J. James	Axeman
J. C. Lovell	Axeman
	Flagman

BOOK-A-216 ·

Instruments and
executing the fi
Contract No I44-
For running exte
Solar Mountain T
ley make, with So
on telescope, adj
& tripod head 4
inch plate with
verticle Semicir
attachment Stadi
gradienter, No r
For running Subd
a Solar Compass
W & L E Gurley m
Both instruments
U.S. Surveyor Ge
in Salt Lake Ci
commencing the
frequently teste
the field by obs
Polaris, The Cha
33 feet brazed
No 18 gauge, wh
every morning b
work by a metal
compared in the
al's Office -

Instruments and Chains used in executing the field work of Contract No I44-

For running exteriors I used a Solar Mountain Transit W & L E Gurley make, with Solar attachments on telescope, adjustable tripod & tripod head 4 inch needle 5 ¾ inch plate with double vernier verticle Semicircle level attachment Stadia wires and gradienter, No number.

For running Subdivisions I used a Solar Compass with open sights W & L E Gurley make, No number.

Both instruments were tested in U.S. Surveyor General's Office in Salt Lake City, before commencing the work, and also were frequently tested afterwards in the field by observation on Polaris, The Chains used were 33 feet brazed links steel Chains No 18 gauge, which were tested every morning before commencing work by a metallic tape which was compared in the U.S. Surveyor General's Office -

BOOK-A-216

II.—PRELIMINARY OA

I, Cyrus L

solemnly swear th
form the duties of
instructions given
ll and ability, in the
ndard lines T.
nship, T.
T.
bdivisions T.
T.

he Salt Lake base a
ory of Utah.

Cyrus L

bscribed and sworn
y of Febr

[SEAL.]

BOOK-A-216

[PRELIMINARY OATH OF COMPASSMAN.]

I, Cyrus L Johnson

solemnly swear that I will well and truly
form the duties of Compassman, according
instructions given me, and to the best of my
ll and ability, in the survey of the

udard lines T. 12 S. R 6 W.

nship " T. 12 & 13 S. R 6 W.

T. 13 S. R 7 W.

bdivisions T. 12. 13 S. R 6 W.

T. 10. 13 S. R 7 W.

the Salt Lake base and meridian in the Ter-
ory of Utah.

Cyrus L Johnson Compassman.

bscribed and sworn to before me, this 3d
y of Febr 1887

Henry W. Atkinson
Notary Public

[SEAL.]

BOOK-A-216

[2.—PRELIMINARY O

We, William Cam

Fred Olsen,

olemnly swear that

y execute the duties

will level the chain

und and plum the to

or dropping the sa

true distance to all

length of all lines t

to the best of our s

ordance with instru

vey of the Standa

nth. T. 12, 13. N

ls. T. 12 N. 13 N

T. 10, 13 N

e Salt Lake base an

of Utah.

William

J. V. Smi

Fred O

H M Cr

scribed and sworn to

day of Feby

Henr

[2.—PRELIMINARY OATH OF CHAINMEN.]

We, William Carr, J. W. Smith,
Fred Olsen, Hall. Conner
solemnly swear that we will well and faithfully execute the duties of chain carriers; that we will level the chain upon even and uneven ground and plum the tally pins, either by sticking or dropping the same; that we will report true distance to all notable objects, and the true length of all lines that we assist in measuring to the best of our skill and ability, and in accordance with instructions given us, in the survey of the Standard. T. 12 S. R 6 W.
South. T. 12, 13, S. R 6 W. T. 13 S. R 7 W.
West. T. 12 S. 13 S. R 6 W.
T. 10, 13 S. R 7 W
the Salt Lake base and meridian in the Territory of Utah.

William Carr, Chainman.
J. W. Smith, Chainman.
Fred Olsen, Chainman.
H. M. Conner, Chainman.

Subscribed and sworn to before me this 3rd day of Feby 1884

Henry W. O'Riordan
Notary Public

[3.—PRELIMINARY O

We,

d

solemnly swear that

rform the duties of ax

ent of corners and oth

structions given us, an

d ability, in the surve

Meridian lines

Township lines

Subdivisions

the Salt Lake base and

ry of Utah.

A J

C C Lea

bscribed and sworn to

day of Feb

Lew

[3.—PRELIMINARY OATH OF AXEMEN.]

We, A. J. Tam

and C. C. Leavitt

do solemnly swear that we will well and truly perform the duties of axemen, in the establishment of corners and other duties, according to instructions given us, and to the best of our skill and ability, in the survey of

Standard lines T. 12 S. R 6 W.

Township lines T. 12 & 13 N. R 6 W.

T. 13 S. R 7 W.

Subdivisions T. 12. 13. S. R 6 W.

T. 10. 13 S. R 7 W.

the Salt Lake base and meridian in the Territory of Utah.

A. J. Tam, Axeman.

C. C. Leavitt, Axeman.

Subscribed and sworn to before me this 3d day of Feby 1887

Lewis M. Watkins

Notary Public

Subdivisions

Survey com

From the en
which is a point 3
secs. 25.26.3
reestablish
Contract N
East on
below
var.
End of resu
Set temp 1/4
Intersect
on E. bound
which is a
firmly set
properly m
mound at
which Tr
S 77°34
below
with sa
Set a line st
the ground
1/4 on N face
mound at

Subdivisions Tp. 10 N. R 7 W

Survey commenced March 3 1887

From the end of the old survey which is a point 38.00 chs. ~~E~~ of cor. to secs. 25. 26. 35 & 36 & which was reestablished by me under Contract No 143. Trun

East on random line.

betw. secs. 25 & 36.

var. 17° 45' E

00 End of resurvey

00 Set temp 1/4 sec. cor.

60. Intersect cor. to secs. 25 & 36 on E. bound. of Tp. 7 ~~41~~ ~~Ms~~ S. which is a lime stone 14×9×8" firmly set in the ground properly marked with stone mound alongside. from which Trun

S 77° 34' W on true line.

betw. secs. 25 & 36

with same var.

41 00 Set a lime stone 12×7×6 · 8" in the ground for 1/4 sec. marked 1/4 on N face and raised a stone mound alongside.

Tract Subdivisions

Chain 34.41 ~~34.27~~ The end of new survey & b
ginning of old survey.
Land rolling
Soil 2 rate rocky
No timber.
March 3 1887

From the end of the old sur
which is a point 22 chs. E. of
cor. to secs. 23. 24. 25 & 26 which was
reestablished by me under
Contract No 143 Trim
East on random line
betw. sect 24 & 25
Var 17°45' E.

22.00 End of resurvey
40.00 Set temp 1/4 sec cor.
73.30 Intersect cor. to secs. 24 & 25 o
E. boundary of towns. 11.2
Mes S. which is a post proper
marked firmly set in the
ground with regulation mo
of earth & pits around it
from where S run
S 77° 37' W. on true b

BOOK-A-21

N R 7

betw s
with
Set line s
ground fo
1/4 on N fac
mound
Road bea
Old Grad
Road bear
Telegraph
fence be
C. P. Rail
Telegrap
fence
End of n
of resurv
Land
Soil 2
No timb
sag
Dense

N R 7 West. S. L. M.

betw secs. 24 & 25.
with same var.

Set lime stone 12 x 10 x 8" 8" in the ground for 1/4 sec. cor. marked 1/4 on N face and raised a stone mound alongside.

Road bears N E & S W.

Old Grade bears do

Road bears do

Telegraph line bears do

fence bears do

C. P. Railroad " do

Telegraph " do

fence " do

End of new survey beginning of resurvey.

Land rolling

Soil 2 rate good

No timber

Dense sagebrush undergrowth

Fract Subdivisions Tp [illegible] R 7 [illegible]

Chain	From the cor. of the old survey which is a point 29. L's E. of cor to secs. 13. 14. 23 & 24 which was reestablished by me under Contract No 143 Trim East on random line betw. secs. 13 & 24. Var. 17°45' E.
29.00	End of resurvey
40.00	Set temp 1/4 sec cor.
74.85	Intersect cor to secs. 13 & 24 on E. boundary of tp 10.19 [illegible] S. which is a limestone 14×8×6" firmly set in the ground properly marked with stone mound alongside from which I run S. 77° 29' W. on true line betw. secs. 13 & 24 with same var.
15.00	Enter valley
32.19	Road bears N.W. & S.E. ~~set~~
36.02	Set a lime rock 10×10×7'6" in the ground for 1/4 sec. cor. marked 1/4 on N face and raised a stone mound alongside

BOOK-A-216

[illegible]	The end of [illegible]
	[illegible]
	[illegible]
	[illegible]
	[illegible]
	East on [illegible]
	betw. se[illegible]
	Var [illegible]
[illegible]	End of ol[illegible]
[illegible]	Set temp [illegible]
[illegible]	Intersect [illegible]
	S. which i[illegible]
	5" firmly [illegible]
	properly [illegible]
	mound a[illegible]
	where I [illegible]
	S 77 [illegible]
	bet[illegible]
	Va[illegible]
[illegible]	Gulch [illegible]
[illegible]	Set a lime [illegible]
	ground for 1/4 [illegible]
	on N face and [illegible]

Tp [illegible] R 7 West. S.L. M.

The end of new survey, beginning of resurvey.
Land. rolling
Soil 2 rate. gravel.
No timber.

East on random line
betw. secs. 12 & 13
Var 17° 45' E.

00 End of old survey
00 Set temp 1/4 sec cor on E boundary
50 Intersect cor. to secs. 12 & 13. 10.91 chs
S. which is a conglom. 16×14×5" firmly set in the ground properly marked with stone mound alongside from where I run

S 77° 34' W. on true line
betw. secs. 12 & 13.
Var. 17° 45' E.

00 Gulch drains L.E.
37 Set a lime stone 14×10×7.9" in the ground for 1/4 sec cor marked 1/4 on N face and raised a stone mound alongside

Fract Subdivisions Tp

Chain 50.67 ~~49.50~~	Ridge bears N W & E. The end of new survey beginning of old survey Land. Mountains Soil Grate rocky Timber. scall. cedars.
	From the cor. of the old survey which is 32.00 lks E. of cor to secs. 1.2.11.12 and which was set by me under Contract No 143 Trim East on random line betw. secs. 1 & 12 Var 1.7° 45' E.
32.00	End of resurvey
40.00	Set temp 1/4 sec cor
78.00	Intersect cor to secs. 1 & 12 on E. bound. of tp 1.80 lks S. of corner which is a line 14×10×8° firmly set in the ground properly marked with stone mound along

M. R 7 W

Chain	from whi
	S 8
3.00	Ridge be
32.7	Set line in the gr marked raised a side.
	Hollow
16.27	The end commen Land. Soil 2 Timber.
	Gener
	The lands this Cont low roll with sc cedars, growth

M. R. 7 West - S. L. M.

Chain from which Town
S. 87° 46' W. on true line
being secs. 1 & 12 on the same var.
3.00 Ridge bears N E & S W
3.27 Set line stone 17 x 10 x 7 " 12 "
in the ground for 1/4 sec. cor.
marked 1/4 on N face and
raised a stone mound along
side.
Hollow drains N W.
16.27 The end of new survey
commencing of old survey
Land rolling
Soil 2 rate rocky
Timber scattering cedars.
March 4 1887

General Description

The lands surveyed under
this Contract are mostly
low rolling hills, covered
with scattering scrub
cedars, artemisia under
growth & bunchgrass

384c Subdivisions
Tp 10 N. R 7 West

There is no living water in the hills. and the lands are only suitable for grazing purposes. The Centre Pacif. Rail road runs through sec. 24 & 25.

Edward W. Kor
U.S. dep. surv.

BOOK-A-21

S. SURVEYOR G

Salt Lake City,

The foregoing fie

Fract

Township No. 10

Executed by Ed

Under Contract No.

Day of June

March

examined, the necess

tions made, the said

they describe are her

Wille

BOOK-A-216

U. S. SURVEYOR GENERAL'S OFFICE,

Salt Lake City, Utah, May 19th 1888

The foregoing field notes of the survey of the Spacl. Tubs.

Township No. 10 N Range No. 7 W.

Executed by Edward W. Korber

Under Contract No. 144 of the 24th

day of June 1886, in the month of March 1887, having been critically examined, the necessary corrections and explanations made, the said field notes, and the surveys they describe are hereby approved.

William G. Bowman

U. S. Surveyor General for Utah.

BOOK

REPORT:

Filed Paul M

Examined by John

Transcribed by H. C

Compared by Jennie

FIEL

OF THE SU

Sub

Township No. 10

Range No. 8

SALT LA

UTAH

AS

Edwa

U. S.

Under his Contr

Dated Jun

Survey commenced

Survey completed

35 en

BOOK-A-216

387

REPORT:

Filed 9 AM May 20th 1887

Examined by John H Campbell

Transcribed by H. Atkinson

Compared by Jennie V. Bowman & Kate Bowman

FIELD NOTES

OF THE SURVEY OF THE

Subdivisions

OF

Township No. 10 North

Range No. 8 West

OF THE

SALT LAKE MERIDIAN

IN

UTAH TERRITORY,

AS SURVEYED BY

Edward W Koeber

U. S. Deputy Surveyor,

Under his Contract No. 145

Dated June 24th 1886

Survey commenced March 5th 1884

Survey completed March 9 1887

35 m 77 chs 63 lks

9.25

NAMES AND DUTIES OF ASSISTANTS.

Cyrus L. Johnson	Compassman
William Carr	Chainman
J. V. Smith	Chainman
Fred Olsen	Chainman
H. M. Cromer	Chainman
H. J. Tame	Axeman
C. K. Leavitt	Axeman
	Flagman

ubdivision

Survey Co

improved
Prelim
this sur
Weston
on the S
of sec 36
found th
at 80 ch
My co
therefore
came b
exterior
& the ch

From
to sec 3
South b
which
20"×14"×9"
and p
with, m
alongs
North

Subdivision T10 N. R 8 W. 2 L M

Survey commenced March 5 '87
with a
improved Gurley Solar Transit
Preliminary to commencing
this survey I run
West on a blank line
on the South Boundary
of sec 36 & at 40 chains
found the 1/4 sec cor &
at 80 ch. the sec cor
My compass will
therefore run the
same line as the
exterior boundaries
& the chaining agrees

From the corner
to secs 35 & 36 on the
South boundary of Tp
which is a limestone
20" x 1 1/2 x 9" firmly set
and properly marked
with mound & pits
alongside, I run
North bet secs 35 & 36

Subdivisions

Chain

Var 17°30' E

12.50 Ridge bears N.E. & S.W.

4000 Set a charred post 3 ft long 3" square 12" in ground for 1/4 sec cor, marked 1/4 on W face dug pits 18"x18"x12" N & S of post 5 1/2 ft dist and raised a mound of earth 1 1/2 ft high 3 1/2 ft base alongside

Enter lower bench

8000 Set charred post 4 1/2 4" square, 12" in ground for cor to secs 25, 26, 35 & 36, marked

T 10 N S 25 on N E

R 8 W. S 36 on S E

S 35 on S W &

S 26 on N W faces

with 1 notch on S & E edges & dug pits, 18"x18"x12" in each section 5 1/2 ft distant and raised a mound

T 10 N. R

of earth

ft base

Land

Soil 1

loam

No tem

Sagebr

East on

line b

V

Set temp

Fractional

of Tp 17

to secs 2

which

15"x12"x8

and & p

with p

of earth

Thence

N 89°

line

T 10 N. R 8 W. S. L. M.

Pain of earth 2 ft high 4½ ft base around post
Land rolling beach
Soil 1 & 3 rate sandy
loam & rocky
No timber
Sagebrush underneath

East on a random line between 25 & 36
Var 17° 30' E
Set temp ¼ sec cor
Feet set E. boundary of Tp 17 lks N of cor
to sec 25. 30. 31 & 36
which is a limestone 15"x12"x8" firmly set and properly marked with pits & mound of earth alongside
Thence
N 89° 53' W on true line between
25 & 36

Subdivisions

Chain	
	with same va
	South point of ridge
28.00	Top of rocky knoll
39.92	Set chained post
	3 ft long 3" square 12
	in ground for 1/4 sec
	Cor marked 1/4 S on
	N face, dug pits 18
	x 18 x 12" E & W of post
	5 1/2 ft dist & raised
	mound of earth 1 1/2
	ft high 3 1/2 ft base
	around post
79.85	The cor to secs 25, 2
	35 & 36
	Land rolling
	Soil 2nd rate gravel
	No timber
	Sagebrush undergr

BOOK-A-216

T 10 N. 1

Chain	
	North
	Va
00	Set cha
	long 3
	12 in g
	1/4 sec
	1/4 S on N
	pits 18 x
	of post 5
	a mound
	high 3
	post
00	Set lim
	7" in gro
	to sec 23
	marked
	& 1 on E ea
	18" x 18" x 12
	section
	raised
	of earth 2
	ft base
	Lan
	Soil
	lou

T 10 N. R 8 W. S.L.M.

North bet secs 25 & 26
Var 17° 30' E

Set charred post 3 ft long 3" square 12 in ground for 1/4 sec cor marked 1/4 S on W face, dug pits 18" x 18" x 12" N & S of post 5 1/2 ft dist & raised a mound of earth 1 1/2 ft high 3 1/2 ft base around post

Set limestone 10" x 10" x 8" 7" in ground for cor to secs 23, 24, 25 & 26 marked 2 notches on S & 1 on E edges, dug pits 18" x 18" x 12" in each section 5 1/2 ft dist & raised a mound of earth 2 ft high 4 1/2 ft base alongside

Land level
Soil 1st rate, sandy loam

Subdivisions

Chain	No timber Sagebrush under growth.
	East on a random line bet secs 24 & 25 Var 17°30' E
4000	Set temp 1/4 sec cor
79.79	Intersect E Bdy of Tp 21 lks N of cor to secs 19, 24, 25 & 30 which is a limestone 13 x 8 firmly set in the ground, properly marked with regulation mound & pits. Thence N 89°51' W on true line bet secs 24 & 25 with same Va
39.89	Set charred post 3 ft long 3" square 12" in ground for 1/4 sec cor marked 1/4 S on N face dug pits 18 x 18 x 12

BOOK-A-216

T 10 N

Chain	E & W of p... & raised ... of earth ... base arou...
79	The cor to ... & 26
	Land ... Soil 2... No tim... Dense ...
	North ... Var
0	Set char... 3" square ... for 1/4 sec ... 1/4 S on W ... pits 18 x 18 ... post 5 1/2 ... raised a ... earth 1 1/2 ... base arou...
0	Set char... long 4" ...

T 10 N R 8 W. S L M

Chain E & W of post 5/2 ft dist
& raised a mound
of earth 1 1/2 ft high 3 1/2 ft
base around post
79 The cor to secs 23. 24. 25
& 26
Land Level
Soil 2nd rate gravel
No timber
Dense sagebrush

North bet secs 23 & 24
Var 17° 30' E
80 Set charred post 3 ft long
3" square 12" in ground
for 1/4 sec cor, marked
1/4 S on W face, dug
pits 18 x 18 x 12 W & S of
post 5 1/2 ft dist and
raised a mound of
earth 1 1/2 ft high 3 1/2 ft
base around post
80 Set charred post 4 ft
long 4" square 12" in

Subdivisions

Chain ground for cor to
secs 13, 14, 23 & 24
Marked
T10 N S13 on NE
R8 W, S24 on SE
S23 on SW &
S14 on NW faces with
3 notches on S and on
on E edges, deg pits
18"x18"x12" in each sec
5½ ft dist & raised a
mound of earth 2 ft
high 4½ ft base around
post
Land bench
Soil 2nd rate sandy
No timber
Dense sagebrush

East on random
line bet secs 13 & 24
Var 17° 30' E
4000 Set temp ¼ sec cor
7994 Intersect E Bdy of

BOOK-A-216

T10 N. R

Chain Tp 14 l
secs 13.
is a lim
firmly
ground
Marked
& pits
N 89° 5
bet
with
997 Set cha
long 3
ground
Marked
deg pits
of post 5
raised
earth 1
base aro
994 The cor
Land
Soil
No ti
Sage

T 10 N. R 8 W. S.L.M.

laid Tp 14 lks N of cor to
secs 13.18, 19 & 24 which
is a limestone 15"x6"x5"
firmly set in the
ground properly
marked & earth mound
& pits Thence
N 89° 54' W on true line
bet secs 13 & 24
with same va
997 Set charred post 3 ft
long 3" square 12" in
ground for 1/4 sec cor
marked 1/4 Son N fair
deg pits 18"x18"x12" E & W
of post 5 1/2 ft dist and
raised a mound of
earth 1 1/2 ft high 3 1/2 ft
base around post
994 The cor to secs 13.14 23 & 24
Land bench level
Soil 2nd rate sandy
No timber
Sagebrush

Subdivisions

Chain	
	North bet secs 13 & 14
	Var 17° 30' E
40.00	Set chained post 3 ft long 3" square 12" in ground for 1/4 sec cor marked 1/4 S on W face deep pits 18" x 18" x 13 in N & S of post 5 1/2 ft dist & raised a mound of earth 1 1/2 ft high 3 1/2 ft base around post
50.00	Enter gently slope
70.00	Top of slope bears NE & SW.
80.00	Set chained post 4 ft long 4" square 12" in ground for cor to secs 11. 12. 13 & 14 marked with T 10 N S 12 on NE R 8 W. S 13 on SE S 14 on SW & S 11 on NW faces with 4 notches on S and 1 on E edges deep pits 18" x 18" x 12 in each

BOOK-A-21

T 10 N. R

Chain	Sec 5 1/2
	raised
	of earth
	base a
	Land
	Soil
	Mtn
	Sage
	East
	line
	V
00	Set tem
11	Intersec
	blks N
	12 & 13
	a lin
	fence
	grou
	Mark
	regul
	Pits
	N 89
	true
	a

7/10 N. R 8 W. S.L.M.

Laid sec 5½ ft dist and raised a mound of earth 2 ft high 4½ ft base around post
Land rolling
Soil 2nd rate gravel
Mtimber
Sagebrush undergrowth

East on random line bet secs 12 & 13
Var 17°30' E

1000 Set temp ¼ sec cor
0.11 Intersect E Bdy of Lp
blks N of cor to secs
12 & 13. 7 & 18 which is
a limestone 10"×9"×8"
firmly set in the
ground & properly
marked with
regulation Mound
& pits - Thence
N 89°57' W on a
true line bet
Secs 12 & 13

Subdivisions

Chain	
	with same va
40.05	Set charred post 3 ft long 3" square 12" in ground for 1/4 sec cor marked 1/4 S on N face dug pits 18"x18"x12" E & W of post 5 1/2 ft dist & raised a mound of earth 1 1/2 ft high 3 1/2 ft base around post
80.11	The cor to secs 12, 11, & 14
	Land beach
	Soil 1st rate
	No timber
	Dense sagebrush
	March 51
	North bet secs 11 & 12
	Var 17° 30' E
40.00	Set charred post 3 ft long 3" square 12" in ground for 1/4 sec cor marked 1/4 S on W face dug

BOOK-A-216

8/10 N.

Chain	pits 18"x
	post 5 1/2
	raised
	of earth
	ft base
00	Enter
	leaves N
40	Read
00	Set lim
	7" in gr
	secs 1,
	with 5
	E edges
	x 12 in
	dist &
	of earth
	base al
	Land
	Soil
	No t
	Sage

T 10 N. R 8 W. L. L. M.

Pits 18"x18"x12" N & S of
post 5½ ft dist and
raised a mound
of earth 1½ ft high 3½
ft base around post
Enter lower bench
bears N W & S E
Road bear E & W
Set limestone 10x8x7
7" in ground for cor to
secs 1, 2, 11 & 12, marked
with 5 notches on S & 1 on
E edges. Dug pits 18x18
x12 in each sec 5½ ft
dist & raised a mound
of earth 2 ft high 4½ ft
base along side
Vaud level
Soil 2d rate
No timber
Sagebrush underneath

Subdivisions

chain	East on random line bet secs 1 & 12
	Var 17°30' E
4000	Set temp 1/4 sec cor
79.80	Intersect E Bdy of Tp 14 lks N of cor to secs 1, 6, 7 & 12 which is a limestone 24 x 12" x 7" firmly set in the ground & properly marked with 2 stones mon alongside thence
	N. 89°54' W on true line bet secs 1 & 12 with same va
39.90	Set charred post 3 ft long 3" square 12" in ground for 1/4 sec Cor. Marked 1/4 Son N face dug pits 18" x 18" x 12" E & W of post 5 1/2 ft dist and raised a mound of earth 1 1/2 ft high 3 1/2 ft base

BOOK-A-21

10 N R

chain	aroun
80	The cor
	1, 2, 11 &
	Land
	Soil
	No tr
	Scatte
	North
	line be
	Va
00	Set tem
80	Intersec
	Tp 2, 30 c
	secs 1, 2
	is a sa
	x 10" firm
	ground
	Marke
	Thence
	S 1
	line be
	with
80	Set char

T 10 N R 8 W S L M

Line around post
80 The corner to secs
1, 2, 11 & 12
Land rolling bench
Soil 2nd rate
No timber
Scattering sagebrush

North on random
line bet secs 1 & 2
Var 17° 30' E
00 Set temp 1/4 sec cor
80 Intersect N Bdy of
Tp 2, 30 ch W of cor to
secs 1, 2, 34 & 35 & 36 which
is a sandstone 14 x 12
x 10" firmly set in the
ground & properly
marked
Thence
S 1° 39' W on true
line bet secs 1 & 2
with same va
80 Set charred post 3 ft

Subdivisions

Chain	
	long 3" square 12" in ground for 1/4 sec Cor. marked 1/4 S on W face, dug pits 18"x1 x12" N & S of post 5 1/2 ft dist & raised a mound of earth 1 1/2 ft high 2 1/2 base around post
64.00	Gulley dro NW
89.30	The cor to secs 1, 2, 11 & 12.
	Land rolling
	Soil 2nd rate sandy
	No timber
	Sagebrush and dry

From the corner to secs 34 & 35 on the S Bdy of Tp which is a Cara rock 19" 12"x5" firmly set in the ground, properly marked & with regulation mound of pits

T 10 N, 1

Chain	
	From North
00	on NW hollow rock 16 ground marked & raised along
00	Set lar 15" in gr secs 26. marked on S & 2 & raised along
	Land r Soil 3 No tim Sagebr

T 10 N. R 8 W. S L M

Lane Trees

North between 34 & 35

Var 17° 30' E

00 on N W side of small hollow set a lava rock 16" x 12" x 10" 12" in ground for 1/4 sec cor marked 1/4 on W face & raised a stone mound along side

00 Set lava rock 20" x 20" x 16" 15" in ground for cor to secs 26. 27. 34 & 35 marked one notch on S & 2 on E edges & raised stone mound along side

Land rolling

Soil 3d rate rocky

No timber

Sagebrush underwith

Subdivisions

Chain	
	East on random line bet secs 26 & 35 Var 17° 30' E
40.00	Set temp 1/4 sec cor
80.14	Intersect N & S line 20 lks N of cor to secs 25, 26, 35 & 36, thence N 89° 52' W on true line bet secs 35 & 26 with same va Gentle ascent
40.07	Set charred post 3 ft long 3" square 12" in ground for 1/4 sec cor, marked 1/4 S on N face deep pits 18 x 18 x 12" E & W of post 5 1/2 ft dist & raised a mound of earth 1 1/2 ft high 3 1/2 ft base around post
80.14	The cor to secs 26, 27 & 35
	Land rolling Soil 2nd rate rocky No timber

BOOK-A-216

Tp 10 S R

Chain	Sagebrush
	North
	& 27 Var
00	Set Lava
	15" in gr
	Cor. Mark
	Land rais
	Mound a
50	Ridge b
50	Gulley
00	Set lava
	12" in gr
	to secs 2
	marked
	& 2 on E
	a stone
	Land
	Soil 2
	No tim
	Sagebr

Tp 10 S R 8 W. S L M

Sagebrush underyrouth

North bet secs 26 & 27

Var 17° 30' E

00 Set Lava Rock 20"x16"x12" 15" in ground for 1/4 Sec Cor. Marked 1/4 on W face land raised a stone mound alongside

50 Ridge bears N W & S E

50 Gulley dis S E

00 Set lava rock 16"x10"x7" 12" in ground for cor to secs 22, 23, 26 & 27 marked 2 notches on S & 2 on E edges & raised a stone mound alongside

Land rolling

Soil 2nd rate rocky

No timber

Sagebrush underyrouth

Subdivision

Chain	
	East bet secs 23 & 26 on random line Var 17°30' E
40.00	Set temp 1/4 sec cor
80.11	Intersect N & S line 24 lks N of cor to secs 23 24 25 & 26 Thence N 89°50' W on true line bet secs 23 & 26 with same va
40.07	Set lava rock 16"x10" 12" in ground for 1/4 sec cor marked 1/4 on N face & raised a stone mound alongside
60.00	Gentle ascent
80.11	The cor to secs 22, 23, 26 & 27
	Land rolling beach Soil 2d & 1st rate, rocky & sandy loam
	No timber
	Sage brush underground

BOOK-A-216

T 10 N.

	North
	Va
	Along E
	Slope
00	lava ro
	in ground
	Marked
	& raised
	alongside
00	Set lav
	10" in gro
	to secs 1
	marked
	5 x 2 in
	Stone mo
	Land
	Soil 2
	No tim
	Sage b
	East
	line
	23
	V

T 10 N. R 8 W. S L M

North bet secs 22 & 23
Var 17°30' E
Along E side of gentle
slope
lava rock 10"x10x10". 7"
in ground for 1/4 sec cor
Marked 1/4 on W face
& raised stone mound
alongside
Set lava rock 14x9x8"
10" in ground for cor
to secs 14, 15, 22 & 23
marked 3 notches on
S & 2 on E edges & raised
stone mound alongside
Land rolling
Soil 2d rate rocky
No timber
Sagebrush undergrowth

East on random
line bet secs 14 &
23
Var 17°30' E

Subdivisions

Chain	
40.00	Set temp 1/4 sec cor
80.24	Intersect N & S line 19 lks N of cor to secs 13, 14, 23 & 24 Thence N 89° 52' W on true line bet secs 14 & 23 with same va
40.12	Set charred post 3 ft long 3" square 12" in ground for 1/4 sec Cor marked 1/4 S on N face dug pits 18 x 18 x 12" E and W of post 5 1/2 ft dist & raised a mound of earth 1 1/2 ft high 3 1/2 ft base around post
42.00	Gentle ascent
80.24	The cor to secs 14, 15, 22 & 23

Land rolling
Soil 2d rate gravelly
No timber
Sagebrush undergrowth

BOOK-A-21

10 N R

North
Va
Set chan
3" square
for 1/4 sec
on W face
N & S of p
a mou
1 1/2 ft high
around
Ridge l
Set l a
x 10" 13" n
Cor to se
marked
& 2 on E
raised
Stone a
Land
Soil 3
No tim
Sagebr

T 10 N. R 8 W. S L M

North bet secs 14 & 15.
Var 17° 30' E
Set charred post 3 ft long
3" square 12" in ground
for 1/4 sec cor. Marked 1/4 S
on W face deep pit 18"x18"x12"
N & S of post and raised
a mound of earth
1 1/2 ft high 3 1/2 ft base
around post
Ridge bears N E & S W
Set lava rock 18"x12"
x10" 13" in ground for
Cor to secs. 10. 11. 14 & 15
Marked 4 notches on S
& 2 on E edges and
raised a mound of
Stone & longside
Land rolling
Soil 3d rate rocky
No timber
Vagebrush underground

March 4, 1887

Subdivisions

Chain	
	East on random line bet secs 11 & 14
	Var 17°30' E
40.00	Set temp 1/4 sec cor
80.18	Intersect N & S line 4
	S of cor to secs 11, 12 & 14 from which I run
	S 89°58' W on true line bet secs 14 & 11 with same va
38.00	Gully dis N
40.09	Set charred post 3 ft long 3" square 12 in ground for 1/4 sec cor marked 1/4 S on N face Aug pits 18 x 18 x 12 E & W of post 5 1/2 ft dist and raised a mound earth 1 1/2 ft high 3 1/2 ft around post
60.00	Ascend
77.50	Top of ridge N & S W
80.18	The cor to secs 10, 11, 14 & 15
	Land rolling

BOOK-A-216

10 N. R

	Soil 2
	No tim
	Scatte
	North be
	Var
	Along W
00	Set Lava
	7" in grou
	marked 1/4
	raised a
	alongside
50	At edge of
	Set a bou
	in ground
	Corner to f
	10 & 11 ma
	raised a s
	alongside
	Land ro
	Soil 2
	No tim
	Sagebr

T 10 N. R 8 W. S L M

Soil 2nd rate gravel
No timber
Scattering sagebrush

North bet secs 10 & 11
Var 17° 30' E
Along W side of gentle slope
100 Set Lava rock 10"x9"x8"
7" in ground for 1/4 sec cor
marked 1/4 on W face and
raised a stone mound
alongside
150 At edge of Great Salt Lake
Set a boulder 15"x10"x10" 11"
in ground for Meander
Corner to fractional secs
10 & 11 marked M.C. &
raised a stone mound
alongside
Land rolling & bench
Soil 2nd rate sandy
No timber
Sagebrush undergrowth

Subdivisions

Chain	The West end of the line bet secs 2 & 11, falling in the Lake in less than 80 chs, therefore From the corner to secs 1, 2, 11 & 12 I run West on true line bet secs 2 & 11 Var 17°30' E
36.00	Gulley drains N
40.00	Set chained post 3 ft long 3" square 12" in ground for 1/4 sec cor marked 1/4 S on N face deg pits 18"x18"x12" E & W of post 5 1/2 ft dist & raised a mound of earth 1 1/2 ft high 3 1/2 ft base around post
58.00	Ascend
76.00	Ridge bears N & S
79.00	Set lava rock 14x9x10" in ground (at edge of Great Salt Lake) for meander corner to

BOOK-A-216

T10 N. R

Chain	fractions 2 & 11, w raised a along no Land i Soil 2 No tim Vagebr
	The cor 3, 10 & 11, Lake I from the between is one ch true cor on offset to a poin 1 chain temp 1/4 on the 2 & 3. I Intersec 2.47 chs

T 10 N. R 8 W. S L M

fractional sections
2 & 11, marked M C.
Raised a stone mound
alongside
Land rolling
Soil 2d rate sandy
No timber
Sagebrush undergrowth

The corner to secs 2,
3, 10 & 11, falling in the
Lake, I therefore run
from the Meander Corner
between secs 2 & 11, which
is one chain East of
true corner point, North
on offset line bet secs 2
to a point, thence West
1 chain, where I set a
temp 1/4 sec corner
on the line bet secs
2 & 3. Thence North
Intersect N Bdy of Lp
2.47 chs W of corner

Subdivisions

Chain to secs 23. 33 & 34 which is a limestone 12"x10"x7 firmly set in the ground properly marked & with regulation mound & pits

Thence

S 1°46' W on true line bet secs 2 & 3

Var 17°30' E

Descend

1800 Enter flat

~~43.40~~ 43.40 Sandstone 20"x14"x10" 18" in ground for 1/4 sec cor marked 1/4 on W face dug pits 18"x18"x12" N & S of stone 5 1/2 ft dist and raised a mound of earth 1 1/2 ft high 3 1/2 ft base alongside

83.40 on Edge of Great Salt Lake Set a channel post 4 ft long 4" square 12" in ground for Meander Corner to fractional sections

BOOK-A-216

T 10 N. R

Chain 2 & 3, on
T 10 N on
R 8 W S
S 3 on
pits 3 ft
8 lks N of
raised a
earth 2 f
base arou
Land
Soil 2
No tim
Sagebr

From th
secs 33 & 3
of Tp. ext
rock 18"x
set and
and wi
mound
North
Set lava

T10 N. R8 W. S.L.M.

2 & 3, marked
T10 N on N
R8 W S2 on E and
S3 on W faces, deep
pits 3 ft square 1 ft deep
8 lks N of post and
raised a mound of
earth 2 ft high 4½ ft
base around post
Land rolling & flat
Soil 2d rate
No timber
Sagebrush underyeath

From the corner to
secs 33 & 34 on S Bdy
of Tp which is a lava
rock 18" x 9" x 5" firmly
set and properly marked
and with regulation
mound & pits. I run
North bet secs 33 & 34
Var 17°30' E
Set lava rock 24 x 17 x 12

Subdivisions

Chain	18' in ground for 1/4 sec cor marked 1/4 on W face & raised a stone mound alongside
5000	Hollow dis S.W.
5500	Ridge bears N.E. & S.W.
6000	Enter lower slope
8000	Set a lava rock 16"x12"x12" 12' in ground for Cor to secs 27, 28, 33 & 34 marked 1 notch on S & 3 on E edges & raised stone mound alongside
	Land rolling
	Soil 2d rate grand
	No timber
	Sagebrush underground

BOOK-A-21

T 10 N.

Chain	East on
	bet sec
	Va
00	Set term
14	Intersect
	31 lks S of
	26, 27, 3
	S 89
	line bi
	cut
00	Gulley d
07	Set a la
	x10" 12"
	1/4 sec co
	on N fac
	stone m
00	Ridge bea
00	Enter l
14	The cor to
	Land
	Soil 2d
	No tim
	Sagebr

T 10 N. R 8 W. S.L.M.

[illegible] East on random line
bet secs 27 & 34
Var 17°30' E
[illegible]00 Set temp 1/4 sec cor
[illegible]14 Intersect N & S line
31 lks S of cor to secs
26, 27, 34 & 35 thence
S 89°47' W on true
line bet secs 27 & 34
with same va
[illegible]00 Gulley dis S E
[illegible]07 Set a lava rock 18"x12"
x10" 12" in ground for
1/4 sec cor, marked 1/4
on N face & raised a
stone mound alongside
[illegible]00 Ridge bears N E & S W
[illegible]00 Enter lower bench
[illegible]14 The cor to secs 27, 28, 33 & 34
Land rolling
Soil 2nd rate gravelly
No timber
Sagebrush underyrowth

Subdivisions

Chain	
	North bet secs 27 & 2[illegible]
	Var 17°30' E
35.00	Gulley dis N W
40.00	Set lava rock 10"x10"x8"
	7" in ground for 1/4
	sec cor marked 1/4
	on W face, & raised a
	stone mound along [illegible]
58.00	Gulley dis S W
80.00	Set lava rock 12"x10"x
	8" in ground for co
	to secs 21, 22, 27 & 28
	marked 2 notches on
	S & 3 on E edges & raised
	stone mound along [illegible]
	Land rolling
	Soil 3d rate rocky
	No timber

East on random
line bet secs 22 & 27
Var 17°30' E

40.00	Set temp 1/4 sec cor

BOOK-A-21

T 10 N [illegible]

[illegible]	Inters
9.95	27 lks [illegible]
	22.23 [illegible]
	N 89 [illegible]
	line b[illegible]
	Var [illegible]
[illegible]00	Gulley [illegible]
[illegible]50	Ridge [illegible]
[illegible]00	Gulley [illegible]
[illegible]50	Ridge [illegible]
[illegible]97	Set Lav[illegible]
	9" in g[illegible]
	sec cor [illegible]
	N face [illegible]
	mound [illegible]
[illegible]50	Ascent [illegible]
[illegible]00	Gulley [illegible]
[illegible]00	Ridge [illegible]
[illegible]00	Enter [illegible]
[illegible]95	The co[illegible]
	& 28
	Land [illegible]
	Soil [illegible]
	No t[illegible]

T 10 N R 8 W S L M

Chain
995 Intersect N & S line
27 lks N of cor to secs
22. 23. 26 & 27 thence
N 89° 48' W on a true
line bet secs 22 & 27
Var 17° 30' E
00 Gulley drains S E
50 Ridge bears N W & S E
00 Gulley drains S E
50 Ridge bears N W & S E
97 Set Lava rock 13 x 11 x 10"
9" in ground for 1/4
sec cor marked 1/4 on
N face & raised a stone
mound alongside
350 Ascend
00 Gulley drains N W
00 Ridge bears N W & S E
00 Enter lower bench
995 The cor to secs 21, 22, 27
& 28
Land rolling
Soil 3d rate rocky
No timber

Subdivisions

Chain	
	North bet secs 21 & 22
	Va 17°30' E
8.00	Ascend
18.00	Ridge bears N W & S E
40.00	Set lava rock 11"x10"x10" 7" in ground for 1/4 sec cor marked 1/4 on W face & raised stone mound along ridge
41.50	Gulley drains N W
80.00	Set lava rock 14"x12"x8" 10" in ground for Cor to secs 15, 16, 21 & 22 marked 3 notches on & 3 on Edges & raised stone mound along ridge
	Land rolling
	Soil 3d rate rocky
	No timber
	March 8
	East on random line bet secs 15 & 22
	Var 17°30' E
40.00	Set temp 1/4 sec cor

BOOK-A-216

T 10 N.

Chain	
24	Intersec
	lks N of
	22 & 23
	N 89
	line bet
	with
00	Ridge b
12	Set lav
	10" in gr
	Cor ma
	face & r
	mound
60	Enter b
24	The cor
	Land
	Soil 2
	No tim
	North
00	Set lim
	7" in gr
	Cor, ma

T 10 N. R 8 W. S L M

Chain
0.24 Intersect N & S line 19
lks N of cor to secs 14, 15
22 & 23 thence
N 89° 52' W on true
line bet secs 15 & 22
with same va
1.00 Ridge bears N & S
0.12 Set lava rock 14 x 9 x 8
10" in ground for 1/4 sec
Cor marked 1/4 on N
face & raised stone
mound along side
0.60 Enter lower bench
0.24 The cor to secs 15, 16 21 & 22
Land rolling
Soil 2nd rate
No timber

North bet secs 15 & 16
Var 17° 30' E
1.00 Set lime rock 10" x 10" x 8"
7" in ground for 1/4 sec
Cor. marked 1/4 on W

Subdivisions

Chain	
	face & raised a stone mound alongside
67.50	At edge of Great Salt Lake set a boulder 18"x17"x9 12" in ground for Meander Corner to fractional sections 15 & 16, marked M.C. & raised stone mound alongside
	Land sloping
	Soil 2nd rate sandy
	No timber
	Sagebrush underwith

As the West end of the line between secs 10 & 15 falls in the Lake in less than 80 chains I return to the corner to secs 10.11 14 & 15 & run

West on true line

T10 N

Chain	
	betw
	Va
0.00	Set ch
	long 3"
	ground
	marked
	dug pi
	of post
	raised
	earth
	base a
6.60	Entu
9.10	Set Ch
	long 4
	ground
	Corner
	Section
	M.C.
	T10 N
	R8
	dug pi
	deep 8
	raised
	earth 2
	base ar

T10 N. R8 W. S.L.M.

between secs 10 & 15

Va 17°30' E

40.00 Set chained post 3 ft long 3" square 12" in ground for 1/4 sec cor marked 1/4 S on N face dug pit 18"x18"x12 E & W of post 5 1/2 ft dist and raised mound of earth 1 1/2 ft high 3 1/2 ft base around post

46.60 Enter sagebrush flat

52.10 Set chained post 4 ft long 4" square 12" in ground for Meander Corner to fractional sections 10 & 15, marked M.C with

T10 N. S 10 on N

R8 W. S 15 on S faces dug pit 3 ft square 12" deep 8 lks E of post & raised a mound of earth 2 ft high 4 1/2 ft base around post

Subdivisions

Chain	
	Land rolling Soil 2nd rate sandy No timber Sagebrush underyrouth
	The line between secs 16 & 21 falling in the Lake in less than 80 chains. Therefore from the Corner to secs 15, 16, 21 & 22 I run West on true line bet secs 16 & 21 Var 17°30' E
34.25	At edge of Great Salt Lake I set a boulder 11 x 10 x 7" in ground for Meander Corner to fractional secs 16 & 21, Marked M. C. & raised a stone mound alongside Land level Soil 1st rate loam No timber Sagebrush underyrouth

BOOK-A-216

T 10 N. R

Chain	
	From t 32 & 33 which rock 16 Set in g Marked Mound North V
0.00	Set ch long 3" ground Marked dug pit of pro & raised of earth ft base
0.00	Set lar 10", 18" in to secs Marked 4 on E Stone M Land

T 10 N. R 8 W. S L M

Chain From the corner to secs 32 & 33 on S. Bdy of Tp which is a volcanic rock 16'x10'x5' firmly set in ground, properly marked & earth regulation mound & pits. Green North bet secs 32 & 33

Var 17°30' E

0.00 Set chained post 3 ft long 3" square 12" in ground for 1/4 sec cor marked 1/4 S on W face dug pits 18"x18"x12" N & S of post 5 1/2 ft dist & raised a mound of earth 1 1/2 ft high 3 1/2 ft base around post

0.00 Set lava rock 23x12x10" 18" in ground for cor to secs 28, 29, 32 & 33 marked 1 notch on S & 4 on E edges & raised a stone mound along rich Land level

Subdivisions

Soil 2nd rate gravel
No timber
Sagebrush underground

East on random line
bet secs 28 & 33
Var 17°30' E
40.00 Set temp 1/4 sec cor
79.90 Intersect N & S line
17 lks S of cor to secs
28 & 33, 27 & 34, thence
S 89°53' W on true
line bet secs 28 & 33
with same va
39.95 Set Chained post 3 ft
long 3" square 12' in
ground for 1/4 sec cor
Marked 1/4 S on N face
Hung pits 18 x 18 x 12" E &
W of post 5 1/2 ft dist
& raised a mound
of earth 1 1/2 ft high 3 1/2
base around post
43.00 Enter lower flat
79.90 The Cor to secs 28, 29, 32 & 3

BOOK-A-216

T 10 N.

Land
Soil 2
No tim
Sagebr

The lin
falling
than 80
West
bet
V
.00 Wash dr
.00 Ridge
.00 Set Cava
18" in gr
Cor, Ma
face & c
along
.70 on edge
Lake sc
17 x 12 x 8
for Mea
fraction
Marked
stone m

T 10 N. R 8 W. S L M

Land sage flat
Soil 2nd rate sandy
No timber
Sagebrush underyrowth

The line bet secs 29 & 32
falling in Lake in less
than 80 chs. I run
West on a true line
bet secs 29 & 32
Var 17° 30' E

.00 Wash drs SW
.00 Ridge N E & S W
.00 Set lava rock 24" x 12" x 12"
18" in ground for 1/4 sec
Cor. Marked 1/4 on N.
face & raised stone mound
alongside
.70 on edge of great Salt
Lake set a boulder
17" x 12" x 8" 12" in ground
for Meander corner to
fractional secs 29 & 32
Marked M. C. & raised
stone mound alongside

Subdivisions

Chain	Land rolling Soil 2nd rate sandy No timber Sage brush underground
	North between secs 28 & 29 Var 17°30' E
18.00	Wash drains S W
40.00	Set lava rock 15"x12"x10" in ground for 1/4 sec Cor, marked 1/4 on W face & raised stone mound alongside
49.00	Ridge bears N E & S W
80.00	Set lava rock 10"x10"x7" 7" in ground for cor to secs 20, 21, 28 & 29 marked 2 notches S & 4 on E edges dug pits 18"x18"x12" in each sec 5 1/2 ft dist & raised a mound of earth 2 ft high 4 1/2 ft base alongside

BOOK-A-21

T 10 N.

Chain	Land Soil No tim Sage
	East on bet V
00	Set tem
11	Intersec 20 lks 21, 22, S 89 true 21 & 28 w
05	lava r 12" in g Cor, m face & r mound
00	Hollow
00	Ridge
11	The cor

T 10 N. R 8 W. S.L.M.

Land rolling
Soil 2nd rate sandy
No timber
Sagebrush underyrowth

East on random line
bet secs 21 & 28
Var 17° 30' E

000 Set temp 1/4 sec cor
11 Intersect N & S line
20 lks S of cor to secs
21, 22, 27 & 28 thence
S 89° 52' W on a
true line bet secs
21 & 28
with same va
05 Lava rock 18" x 16 x 10
12" in ground for 1/4 sec
Cor, marked 1/4 on N
face & raised stone
Mound alongside
000 Hollow dis S.W.
000 Ridge bears N & S
11 The cor to secs 20, 21, 28 & 29

Subdivisions

Chain	
	Land rolling
	Soil 2d rate gravel
	No timber
	Sagebrush underground
	The line bet secs 20 & 29
	falling in Lake in less
	than 80 chs. From
	West on true line
	bet secs 20 & 29
	Var 17° 30' E
11.13	at edge of Great Salt
	Lake set lava rock
	18"x10"x8" 12" in ground
	for Meander Corner
	to fractional sections
	20 & 29, Marked M.C.
	& raised mound of stone
	alongside
	Land rolling
	Soil 2d rate sandy
	No timber
	Sagebrush underground

BOOK-A-21

T 10 N.

Chain	
	North
	Va
	alongs
00	Set lava
	7" in gr
	Cor. Mean
	dug pits
	of stone
	raised
	1½ ft hig
	alongs
00	Ridge
00	disc
25	At edg
	set sam
	8" in gr
	Corner
	20 & 21,
	& raised
	alongs
	Lan
	Soil 2
	rate
	No t

T 10 N. R 8 W. S.L.M.

Chain North bet secs 20 & 21
Var 17°30' E
alongs sagebrush flat
1.00 Set lava rock 10"x10"x7"
7" in ground for 1/4 sec
Cor. marked 1/4 on W face
dug pits 18"x18"x12" N & S
of stone 5 1/2 ft dist &
raised mound of earth
1 1/2 ft high 3 1/2 ft base
alongside
1.00 Ridge bears E & W
1.00 descend
1.25 At edge of Great Salt Lake
Set sandstone 12"x10"x10"
8" in ground for Meander
Corner to fractional secs
20 & 21, marked M.C.
& raised stone mound
alongside
Land rolling
Soil 2d rate sandy & 1st
rate loam
No timber
March 9 1887

General Descript

The lands surveyed in th
township consist mo
of flats covered with
dense sagebrush under
growth and scattere
grass; part of it are
rolling hills. The bound
West of this township
is Great Salt Lake, th
shore of which is more
less rocky and in some
parts sandy.
There is no fresh water
in this part and the
lands are only suited
for grazing purposes.
The Central Pacific R R
traverses sect.

Edward W. Korb
W Selep surv

BOOK-A

U. S. SURVEYOR

Salt Lake City

The foregoing f

Sub

Township No. 10

Executed by Ed

Under Contract No.

Day of June

March

examined, the neces

tions made, the sa

they describe are h

Will

BOOK-A-216

U. S. SURVEYOR GENERAL'S OFFICE,

Salt Lake City, Utah, May 19th *1888.*

The foregoing field notes of the survey of the

Subdiv

Township No. 10 N *Range No.* 8 W.;

Executed by Edward Norbon

Under Contract No. 145 *of the* 24th

day of June *1886, in the month of*

March *1887, having been critically*

examined, the necessary corrections and explana-

tions made, the said field notes, and the surveys

they describe are hereby approved.

William G. Bowman

U. S. Surveyor General for Utah.

BOOK

REPORT:

Filed [illegible]

Examined by [illegible]

Transcribed by [illegible]

Compared by [illegible]

FIEL

OF THE SU

[illegible]

Township No. 10

Range No, 8

SALT LA

UTAH

AS

[illegible]

U. S.

Under his Contr

Dated [illegible]

Survey commenced

Survey completed

8 m 03

BOOK A-216

437

REPORT:

Filed May 20 188 7

Examined by John H Crawford

Transcribed by H Atkinson

Compared by Jennie V. Bowman & Kate Bowman.

FIELD NOTES

OF THE SURVEY OF THE

Mercedes

through

Township No. 10 North

Range No. 8 West

OF THE

SALT LAKE MERIDIAN

IN

UTAH TERRITORY,

AS SURVEYED BY

Edward W. Kober

U. S. Deputy Surveyor,

Under his Contract No. 145

Dated June 24th 1886

Survey commenced March 10th 1887

Survey completed March 10th 1887

8 m 03 chs 10 lks

NAMES AND DUTIES OF ASSISTANTS.

Cyrus L. Johnson	Compassman
William Carr	Chainman
J. V. Smith	Chainman
Fred Olsen	Chainman
H. M. Crowe	Chainman
A. J. Jaime	Axeman
C. Leavitt	Axeman
	Flagman

Meanders
through
Township 10 N. R 8 W.

Survey commenced March 10 '87

From Meander cor. to secs. 3 & 34. on N. boundary of township I run with Meanders
through secs. 3. ~~+ 33.~~
Var. 17° 35' E.
South 10.00 chs.
S. 26 1/4° W. 15.00 chs.
S. 59 3/4° E. 16.00 "
S. 6° W. 18.00 "
S. 20° E. 37.00 " to the Meander cor. to fract. secs. 2 & 3. set by me under this Contract.
Land level.
Soil Rate Alluvial
No timber
Loose sagebrush
underground

Meanders Throu

thence through sec 2.
Var. 17°35' E.
S 13° E. 600 lks. to Mea
cor. to frac secs. 2 & 11 set by m
under this Contract.
land. level.
Soil 1 rate alluvial
No timber.
dense sagebrush
undergrowth

thence through sec. 11.
Var. 17°35' E.
S. 28° W. 200 lks. to Meander
cor. to frac secs. 10 & 11. set by m
under this Contract.
land rolling
Soil 2 rate gravel.
no timber.

Town

thence
Va
S. 17 3/4° W
S. 27 1/2°
S. 65° W
S. 66° W.
S. 41° W
Meande
set by m
land.
Soil
No tim
sage

thence
V
S. 34° W
Meande
15 & 16. se
Land
Soil
No tim
sag

Township. 10 N R 8 W.

thence through sec. 10.
Var. 17° 35' E.
S. 17 3/4° W. 20.00 chs.
S. 27 1/2° W. 27.00 "
S. 65° W. 19.00 "
S. 66° W. 21.00 "
S. 41° W. 26.50 " to the
Meander cor. to fract. secs. 10 & 15
set by me under this Contract.
Land. W. side of slope
Soil Grate gravel.
No timber.
Sagebrush undergrowth.

thence through sec. 15.
Var 17° 35' E.
S. 34° W. 15.00 chs to the
Meander Cor. to fract. secs.
15 & 16. set by me under this Contr.
Land level.
Soil Grate.
No timber.
Sagebrush
undergrowth.

Meanders through Townsh.

thence through sec. 16.
S. 25° W. Var. 17°35' E. 26.00 chs
S. 4 1/4° W. 29.00 "
S. 55° W 25.50 " to
the Meander cor. to frac
secs. 16 & 21. set by me un
this Contract.
land. level.
Soil 2 rate. grav
No timber!
sagebrush under

thence through sec
Var. 17°35' E.
S. 73 1/2° W. 21.00
S. 82 1/2° W 27.00. to
Meander cor. to frac. se
20 & 21. set by me under
Contract.
land rolling N. slope
Soil 2 rate. gravel
No timber.

Sagebrush undergrow

BOOK-A-2

thence th
S. 34° W.
S. 72 1/2° W.
S. 63 1/2° E.
S. 7 1/2° W.
S. 4 1/4° E.
Meander
20 & 29. set
contract
land.
Soil.
No trin
sag

thence th
Var
S. 17 1/2° W.
S. 18 1/2° W.
S. 31 1/2° W.
S. 30 1/2° W
Meander
29 & 32.
this Con
land.

Township. 10 N. R 8 W.

thence through sec. 20.
Var. 17° 35' E.
S. 34° W. 15.00. chs.
S. 72½° W. 19.00.
S. 63½° E. 18.00
S. 7½° W. 16.00
S. 4¼° E. 28.00 to the
Meander cor. to fract. sect.
20 & 29. set by me under this
contract.
Land. slope of ridge
Soil. Quite Gravel.
No timber.
Sagebrush underg.

thence through sec. 29.
Var. 17° 35' E.
S. 17½° W. 21.00 chs
S. 18½° W. 14.00.
S. 31½° W. 26.00
S. 30½° W 29.00. to the
Meander cor. to fract. sects.
29 & 32. set by me under
this Contract
Land. level & rolling.

Meanders Tp. 10 N. R 8

Soil 2 rate gravel.
No timber.
sagebrush underg

thence through sec. 32
Var. 17° 35' E.
S. 15° E. 13.00 ho
S. 25 1/2° E. 22.00 "
S. 60° E. 26.00 "
S. 7 3/4° E. 14.00 "
S. 12 1/4° W. 21.00 ho
the Meander cor. to fr
sec. 5 & 32. on S. bound
of towns.
land. level & rolling
Soil 2 rate.
No timber.
Sagebrush
undergrowth
March 10th 1887

BOOK-A-21

Gene
For gen
sec. su
towns

General Descript.

For general Descript. see subs. of this township

Edward W. Koeber
W. S. Alp surv.

BOOK-A-

S. SURVEYOR

Salt Lake City

The foregoing f

Meand

ownship No. 10

xecuted by Ev

nder Contract No.

y of June

March

amined, the neces

ons made, the sai

ey describe are he

Wil

BOOK-A-216

S. SURVEYOR GENERAL'S OFFICE,

Salt Lake City, Utah, May 19th *188 8.*

The foregoing field notes of the survey of the

Meanders through

ownship No. 16 N *Range No.* 8 W

executed by Edward W Kolber

nder Contract No. 145 *of the* 24th

ay of June *188 6, in the month of*

March *1887, having been critically*

amined, the necessary corrections and explana-

ons made, the said field notes, and the surveys

ey describe are hereby approved.

William G. Bowman

U. S. Surveyor General for Utah.

BOOK-

PORT:

d 9th and Fre

mined by John H.

nscribed by Jennie

npared by Jennie V.

FIELD

OF THE RE SU

orth and

bound

wnship No. 77

nge No. 7

SALT LAK

UTAH

AS S

Edward W.

U. S. D

Under his Contra

Dated June

urvey commenced

urvey completed

H.B. 5-79

6- "

Total 11-79

BOOK-A-216

449

PORT:

d 9th June 20th 1887

mined by John H. Campbell.

nscribed by Jennie V. Bonman.

npared by Jennie V. Bonman & Lute Bonman

FIELD NOTES

OF THE RE SURVEY OF THE

orth and West

boundaries

OF

wnship No. 11 North

ange No. 7 West

OF THE

SALT LAKE MERIDIAN

IN

UTAH TERRITORY,

AS SURVEYED BY

Edward W. Koeber

U. S. Deputy Surveyor,

Under his Contract No. 143

Dated June 24th 1886

urvey commenced February 12 1887

urvey completed February 14 1887

H.B. 5-79-66

6-"-"

Total 11-79-66 11.15

NAMES AND DUTIES OF ASSISTANTS

Cyrus L. Johnson	Compassm
William Carr	Chainman
J. T. Smith	Chainman
Fred Olsen	Chainman
H. M. Cromer	Chainman
A. J. Lane	Axeman
C. Leavitt	Axeman
	Flagman

BOOK-A-21

Instruments
the field w
For running
Solar Mount
make, with S
telescope, a
tripod head
plate with
Semicircle
wires and g
For running
Solar Compa
W & L.E. Ger
Both instru
Surveyor Ge
Salt Lake C
work and al
tested afte
by observat
The Chains
brazed link
gauge, whic
morning by
was compare
in U.S. Surv

Instruments and Chains in executing the field work of Contract No I43-
For running exteriors I used a Solar Mountain Transit W&LE Gurley make, with Solar attachment on telescope, adjustable tripod & tripod head 4 inch needle 5¾ inch plate with double vernier verticle Semicircle level attachment Stadia wires and gradienter, No number.
For running Subdivisions I used Solar Compass with open sights W & L.E. Gerley make, No number.
Both instruments were tested in U.S. Surveyor General's Office in Salt Lake City before commencing work and also were frequently tested afterwards in the field by observation on Polaris,
The Chains used were 33 feet brazed links steel Chains, No 18 gauge, which were tested every morning by a metallic tape which was compared with Standard tape in U.S.Surveyor General's Office-

[I.—PRELIMINAR

I, Cyrus L
solemnly swear
form the duties o
instructions give
ll and ability, in
ian T. 11 N. R 8 W.,
T. 12. 13. 14. N. R 6 W.
13. 14. N. R 6 W.,
2. 13. 14. 15 N. R 8

the Salt Lake bas
ory of Utah.

Cyrus L

bscribed and swo
y of Feby

Not

[SEAL.]

BOOK-A-216

[1.—PRELIMINARY OATH OF COMPASSMAN.] 453

I, Cyrus L. Johnson

solemnly swear that I will well and truly form the duties of Compassman, according instructions given me, and to the best of my ill and ability, in the survey of the

ian T. 11 N. R 8 W., Standard 12 N. 6 & 7 W. Townships T. 12. 13. 14 N. R 6 W; 9. 11. 13. 14 N R 7 W. Subdivis. 13. 14 N. R 6 W., 9. 10. 11. 12. 13 14. 15 N. R 7 W 2. 13. 14. 15 N R 8 W. 11. 13. N R 9 W.

the Salt Lake base and meridian in the Territory of Utah.

Cyrus L Johnson, Compassman.

bscribed and sworn to before me, this 3d

ay of Feby 1887

Henry R. M. Atkinson

Notary Public

[SEAL.]

BOOK-A

[2.—PRELIMINAR

We, William C
d Fred Olse
solemnly swear th
ly execute the duti
will level the cha
und and plum the
or dropping the
true distance to a
e length of all line
, to the best of our
ordance with inst
vey of the Meridian
mk. T. 12. 13. 14 N. R
2.13.14 N. R 6 W.; 9. 10
12.13.14.15 N. R 8 W
he Salt Lake base
y of Utah.

William
J. K. L
Fred
H. M. L

scribed and sworn
day of Feb
Le

BOOK-A-216

[2.—PRELIMINARY OATH OF CHAINMEN.]

We, William Carr, J. V. Smith

d Fred Olsen, H. M. Cromar.

solemnly swear that we will well and faith-
ly execute the duties of chain carriers; that
will level the chain upon even and uneven
und and plum the tally pins, either by stick-
or dropping the same; that we will report
true distance to all notable objects, and the
e length of all lines that we assist in measur-
, to the best of our skill and ability, and in
ordance with instructions given us, in the
rvey of the Meridian T. 11 N. R 8 W. Standard 12 N. R 6 & 7 W.
& 11 & 13 N. R 8 W.
mph. T. 12. 13. 14 N. R 6 W., 9. 11. 13. 14 N. R 7 W. Subdivis
2. 13. 14 N. R 6 W., 9. 10. 11. 12. 13. 14. 15 N R 7 W.
2. 13. 14. 15 N. R 8 W. 11. 13 N. R 9 W.
he Salt Lake base and meridian in the Terri-
y of Utah.

William Carr, Chainman.

J. V. Smith, Chainman.

Fred Olsen, Chainman.

H. M. Cromar, Chainman.

scribed and sworn to before me this 3d
day of Feby 1887

Henry P. McAlkinson
Notary Public

43 BOOK-A

[3.—PRELIMIN

We, U. J. C

d C. L.

solemnly swear t

form the duties o

nt of corners and

structions given us

d ability, in the su

W. 6 & 7 W. Township

11 & 13 H. R. 8 W.

7 W. Subdivisions

14 & 15 N. R 7 W.

R 9 W.

the Salt Lake base

y of Utah.

A

C. C.

bscribed and swor

day of Feb

Ae

[3.—PRELIMINARY OATH OF AXEMEN.]

We, A. J. Tame

d C. L. Leavitt

solemnly swear that we will well and truly
form the duties of axemen, in the establish-
nt of corners and other duties, according to
structions given us, and to the best of our skill
d ability, in the survey of Meridian T. 11 N. R 8 W., Standard
N. 6 & 7 W. Township T. 12. 13. 14 N. R 6 W. 9. 11. 13. 14 N.
11 & 13 N. R 8 W.
7 W. Subdivisions T. 12. 13. 14 N R 6 W. 9. 10. 11. 12.
14. 15 N. R 7 W. 11. 12. 13. 14. 15. N R 8 W. 11. 13.
N. R 9 W.

the Salt Lake base and meridian in the Terri-
y of Utah.

A J Tame Axeman.

C. C. Leavitt, Axeman.

bscribed and sworn to before me this 3d

day of Feby 1887

Henry R. M. Atkinson
Notary Public

Recu

ut bonn

Survey

february

Note. T

cor. to tp

and also

g instru

old Surv

to tps. T

retrace

cor. to tp

This corr

20 x 18 x 8

Gourm

with au

mound

From this

betw. sec

80.00 chs.

lime roc

on either

North betw

13 g 18. 7 g

place a

3 ft long

bears S

BOOK-A-216

Resurvey

[illegible]t boundary Tp. 11 N. R 7 W.

Survey commenced
February 12th 1887

Note. In order to find the cor. to tps 10 & 11 N. R 7 & 8 W. and also to test my chain & instrument with the old survey I go the corner to tps. 10 & 11 N R 6 & 7 W. and retrace West 6 miles to the cor. to tps. 10 & 11 N R 7 & 8 W. This corner is a limestone 20 x 18 x 8" firmly set in the ground properly marked with an old post and a mound of stones alongside. From this corner I run North betw. secs. 31 & 36. At 40.00 and 80.00 chs. I find a pile of lime rocks but no marks on either of them. thence North betw. secs. 25 & 30. 19 & 24. 13 & 18. 7 & 12 & 1 & 6. from which place an old post 4" square 3 ft long without any marks bears S 47½° W. 96 lks.

Resurvey ~~[illegible]~~ West Line. Tp 1

the same shows that it has been in the water. This p here is the bottom of an old slough which is covered with water dur the winter.

From this point I run East betw. secs. 6 & 31. & 5 & 3 at which place I find a old mound of earth well preserved and al remains of pits. thence betw. 4 & 33, 3 & 34, at this p I find a stake laying l in the sagebrush abou 27 lks North. thence bet 2 & 35 & 1 & 36. where I inte sect the corner to tps. 11 & N. R. 6 & 7 W. 105 lks South and 150 lks. short.

I therefore adjust my d and instrument to course and distance found and return to the corner to tps. 10 & 11

R 7 & 8 W.

Find a p
no mark
a limestor
ground fo
1/4 on W face
mound a
Find a r
and a mo
side, be
I set a lin
in the gro
25. 30. 31 & 3
on L and
raised a
Land. W.
Soil 2
No timb

Sense s

Lp 11 N. R 7 West

R 7 & 8 W. and run
North on resurvey line
between secs. 31 & 36
Var 18°30' E.

Find a pile of broken lime rocks no marks visible, where I set a limestone 14×11×5" 9" in the ground for 1/4 sec. cor. marked 1/4 on W face and raised a stone mound alongside.

Find a rock in the ground and a mound of stones along-side, but can see no marks. I set a limestone 17×8×6" 11" in the ground for cor. to secs. 25. 30. 31 & 36 marked with 1 notch on L and 5 on N edges and raised a stone mound alongside.

Land. W. slope of ridge.
Soil 2 rate. gravelly
No timber.

Dense sagebrush underground.

Reservoir West Boundary

Chain	North on reservoir line bitw. secs. 25 & 30' Var 18°30' E.
40.00	No trace of old corner set a b[illegible] stone 12×8×6" 8" in the grou[illegible] for 1/4 sec. cor. marked 1/4 on [illegible] face and raised a stone mo[illegible] alongside.
49.60	Road bears NE & SW.
69.50	Same " NW & SE.
77.50	Same " NE & SW.
80.00	No trace of old cor. set a s[illegible] 30×20×8" 20" in the ground [illegible] cor. to secs. 19.24.25 & 30 marked with 2 notches on S and 4 on N edg[illegible] and raised a stone mound along[illegible] Land W. slope of ridge Soil 2 rate gravely No timber. Dense sagebrush undergro[illegible]

BOOK-A-216

11 North

Chain	North on bitw. sec[illegible] Var 1[illegible]
[illegible]	No trace of [illegible] 15×10×7" 10 [illegible] 1/4 sec. cor. m[illegible] and raised [illegible] alongside.
[illegible]	Gully dra[illegible]
[illegible]	" "
[illegible]	Old wagon [illegible]
[illegible]	No trace of [illegible] Conglom[illegible] 12×12" 20" i[illegible] cor to secs. 1[illegible] with 3 notch[illegible] and raise[illegible] alongside [illegible] Land W. [illegible] Soil 2 ra[illegible] No timbe[illegible] Dense sag[illegible]

11 North - R 7 West - S.L. Ill.

North on resurvey line
bilec. sec. 19 & 24
Var 18° 30' E.

No trace of old cor. set a lime stone 15×10×7" 10" in the ground for 1/4 sec. cor. marked 1/4 on W. face and raised a stone mound alongside.

Gully drains W.

" " W.

Old wagon trail bears N E & S.W.

No trace of old cor. set a Conglomer. sandstone 30×12×12" 20" in the ground for Cor to secs. 13.18.19 & 24. marked with 3 notches on N & L edges and raised a stone mound alongside.

Land W. slope of ridge
Soil Q rate Gravely
No timber.

Dense sagebrush underground

Resurvey West Boundary

Chain	North on resurvey line betw. secs. 13 & 18. Var. 18°30' E.
1.70	Road bears S.E. & N.W.
8.50	" to Lake Station bears
10.00	Gulch drains S.W.
36.00	Descend
40.00	In gulch drains S.W. set a lime stone 14×10×6" 9" in the ground for 1/4 sec. cor. marked 1/4 on W. face and raised a stone mound alongside.
47.50	Enter valley bears N.E. & S.W.
80.00	No trace of old corner set a lime stone 16×7×6" 12" in the ground for cor. to secs. 7, 12, 13 & 18 marked with 4 notches on S. and 2 on N. edges and raised a stone mound alongside.
	Land. W. slope of ridge & valley
	Soil. 1" sandy loam & 2" rate, ridge
	No timber
	Dense sagebrush undergrowth

BOOK-A-216

11 N. R

	North
	betw. sec
	Var
20	Road be
10	Old road
30	Road
00	Set a post
	square 12
	1/4 sec. cor.
	dug pits
	post 5 1/2
	a mound
	3 1/2 ft base
00	Enter
00	No trace
	limestone
	ground
	& 12 mark
	S. and
	raised
	alongs
	Land.
	Soil 2
	No timb
	scatter

11 N. R. 7 W. S. L. M.

North on resurvey line
betw. secs. 7 & 12
Var 18° 30' E.
20 Road bears SW & NE
10 Old road " do
30 Road " do
00 Set a post charred 3 ft long 3"
square 12" in the ground for
1/4 sec. cor. marked 1/4 S on W face
dug pits 18 x 18 x 12" N. & S of
post 5 1/2 ft dist. and raised
a mound of earth 1 1/2 ft high
3 1/2 ft base around post.
9.00 Enter dry Slough
00 No trace of old cor. set a
limestone 14 x 10 x 8" 9" in the
ground for cor to secs. 1. 6. 7
& 12 marked with 5 notches on
S. and 1 on N edges and
raised a mound of stone
alongside.
Land. valley
Soil 2 rate alkali
No timber
scattering sagebrush undergrowth.

Resurvey West Boundary

Chain	North on resurvey line betw secs. 1 & 6 Var 18°30' E.
5.15	Leave dry slough
38.00	Water standing 2 lks. wide, 3 deep bears W & NE.
40.00	No trace of old cor. set a lim stone 12×8×6" 8" in the ground for 1/4 sec cor. marked 1/4 on face dug pits 18×18×12" N of stone 5 1/2 ft dist. and ra a mound of earth 1 1/2 ft h 3 1/2 ft base alongside.
80.00	Where I find no other trace as the old post already de scribed I set a vulcan rock 40×30×30" 25" in th ground for cor. to tps. 1 12 N R 7 & 8 W. marked with 6 notches on N. S. E. W edges and raised a sto mound alongside I also set the old post alongside the rock 12" in the ground

BOOK-A-2

11 N. R

Land
Soil
No tr
Little

11 N. R 7 West. S.L.M.

Land. Valley
Soil 2 rate alkali.
No timber.
Little grasswood
undergrowth.

February 12th 1887

BOOK

Resurvey

Township

Survey c
February
Calling a
before th
this tow
cor. to T
after a
and in
the fact
Wes
bet

Old roa
No trace
charred
12" in the g
x 12" Eg W
post 1/4 S
cor. and
of earth
aroun
Enter
N Eg L W
No trace
vulcan

BOOK-A-216

Resurvey of N. boundary

Township 11 N. R 7 W.

Survey commenced.
February 14th 1887
Calling attention to my "Note" before the Westboundary of this township I go to the cor. to tps 11 & 12 N. R 6 & 7 and after adjusted my Lain and instrument also to the facts found I run
Weston ~~[illegible]~~ resurvey line
betw. secs. 1 & 36
Var. 18°40' E.

00 Old road bears N W & S E.

00 No trace of old corner set a charred post 3 ft long 3" square 12" in the ground dug pits 18 x 18 x 12" E & W. of post marked post 1/4 S. on N face for 1/4 sec cor. and raised a mound of earth 1 1/2 ft high & 3 1/2 ft base around post.

00 Enter rolling valley bears N E & S W.

00 No trace of old cor. set a vulcanic rock 20 x 10 x 6"

Resurvey of North bound

Chain	15" in the ground for corner secs. 1. 2. 35 & 36. marked a 1 notch on E and 5 on Wedge and raised a stone mom alongside. Land. rolling valley Soil 2 rate gravely No timber. Scattering sagebrush undergrowth on 2" half mile.
	West on true resurvey line bitw. secs. 2 & 35. Var 18° 40' E.
40.00	No trace of old corner set a post charred 3 ft long 3" squ 12" in the ground for 1/4 sec cor. marked 1/4 S on N f dug pits 18 X 18 X 12" E & W of post 5 1/2 ft dist and raised a mound of earth 1 1/2 ft high 3 1/2 ft base around post.

11 N. R

75	Road be
00	No trace o
	vulcan
	16" in the g
	to secs. 2.
	with 2 no
	on Wedg
	a mom
	side.
	Land.
	Soil
	No timb
	Scatter
	S
	West on
	bitw
50	Wash a
00	"
40	"
10	Road
00	No trace
	set a sa

11 N. R 7 West.

Road bears N.W. & S.E.
No trace of old cor. set a vulcanic rock 20×10×7" 16" in the ground for cor. to secs. 2.3.34 & 35 marked with 2 notches on E and 4 on Wedges and raised a mound of stones along side.
Land valley
Soil Grate. sandy loam
No timber.
Scattering sagebrush
Underground

West on true resurvey line
bilio. secs. 3 & 34
Var 18°40' E.
Wash drains N.
" " N.
" " N.W.
Road bears N.W. & S.E.
No trace of old corner S
set a sandstone 12×8×6"

Resurvey of North Boundary

Chain 8" in the ground for 1/4 sec. cor. marked 1/4 on N face dug pits 18X18X E & W of stone 5 1/2 ft dist and raised a mound of earth 1 1/2 ft high 3 1/2 ft base alongside.

74.50 Wash drains N.W.

80.00 Find part of an old square post 17" long by about 16" S. of here. there have been marks on the stake but it is impossible to make out now where they are. I set a lime stone 14X8X7" 9" in the ground for cor to secs. 3.4.33.34 marked with 3 notches on E & W edges pits 18X18X12" in each sec 5 1/2 ft of post and raised a mound of earth 1 1/2 ft high 3 1/2 ft base alongside.

Land. Valley

11 W. R

Chain Soil 1 r
No time
Scatter
m

West on
bet
Va

62 Road be
00 No trace
a lime s
the grou
marke
pits 18X1
5 1/2 ft d
a mou
ft high
00 Find r
mound
I set a l
9" in the
secs. 5.4.3
4 notche
edges, a

11 N. R 7 West - S.L. M.

Soil Prairie alluvial
No timber.
Scattering sagebrush
undergrowth.

West on true reservoir line
betw. secs. 4 & 33
Var 18° 40' E.

62 Road bears N W & S E.
00 No trace of old corner set
a lime stone 10 x 8 x 7" 6" in
the ground for 1/4 sec cor.
marked 1/4 on N face dug
pits 18 x 18 x 12" ~~E~~ & W. of stone
5 1/2 ft distant and raised
a mound of earth 1 1/2
ft high 3 1/2 ft base alongside.
00 Find remains of an old
mound of earth & pits, where
I set a lime stone 14 x 8 x 8"
9" in the ground for cor to
secs. 5. 4. 32 & 33. marked with
4 notches on E and 2 on W.
edges, dug pits 18 x 18 x 12"

Resurvey of North bound

Chain in each sec. 5½ ft dist. a
raised a mound of earth
2½ ft high and 4 ft base
alongside.
Land. Valley
Soil 1 rate alluvial
No timber.

Scattering greenwood
undergrowth

West on true resurvey
betw. secs. 5 & 32
Var 18° 40' E

2.25 Wash drains N.W.
40.00 No trace of old cor. set a
stone 12×8×6' 8" in the grou
for ¼ sec cor marked ¼ on
face, dug pits 18×18×12"
E & W. of stone 5½ ft dist
and raised a mound
of earth 1½ ft high 3½
ft base alongside.
56.90 Road bears N.E. & S.W.

p 11 N. R

86 Road be
00 No trace o
12×8×8" 8
cor. to secs.
with 5 no
Wedges
in each s
raised a
2½ ft hig
side.
Land
Soil 1
No tim
Scatte
m

West on t
betw. s
Var
.50 Euler dr
00 No trace
a lime st
the grou
¼ on N f

Tp 11 N. R 7 West. S.L.M.

Road bears NE & SW.
No trace of old cor. set a lime stone 12×8×8" 8" in the ground for cor. to secs. 6, 5, 31 & 32 marked with 5 notches on E and 1 on W edges dug pits 18×18×12" in each sec. 5½ ft dist and raised a mound of earth 2½ ft high 4 ft base along side.
Land Valley
Soil 1 rate alluvial
No timber.
Scattering sagebrush
undergrowth.

West on true resurvey line
betw. secs. 6 & 31
Var 18° 40' E.
Enter dry bed of slough
No trace of old corner set a lime stone 14×8×6" 9" in the ground for ¼ sec cor marked ¼ on N face, dug pits 18×18×12

Resurvey of North bound

Tp 11 N. R 7 West. S. L.

Chain Eng. W. of stone 5 1/2 ft dist.
and raised a mom
of earth 1 1/2 ft high 3 1/2 ft b
alongside.

79.66 Intersect cor. to tps.
11 & 12 N. R 7 & 8 W. wh
was reestablished by
me under this Contract
Land. Valley
Soil Grate alkal
No timber.

February 14. 18

General Descript

For General Descript
see Subdivisions of
this township.

Edward W. Ho
W. S. dep sur

BOOK-A-21

S. SURVEYOR G

Salt Lake City,

The foregoing fie

West & North

ownship No. 11

xecuted by Ed

nder Contract No.

of

February

xamined, the necess

ions made, the said

hey describe are her

Willi

S. SURVEYOR GENERAL'S OFFICE,

Salt Lake City, Utah, May 19th 1888

The foregoing field notes of the Resurvey of the

West & North boundaries

Township No. 11 N Range No. 7 W

Executed by Edward W Roberts

Under Contract No. 143 of the 24

day of June 1886, in the month of

February 1887, having been critically

examined, the necessary corrections and explana-

tions made, the said field notes, and the surveys

they describe are hereby approved.

William G. Bromley

U. S. Surveyor General for Utah.

BO

REPORT:

Filed 9th Au

Examined by John

Transcribed by Jen

Compared by Jennie

FIEL

OF THE Re S

fract. Sh

Township No. 71

Range No. 7

SALT LA

UTA

A

Edward

U. S.

Under his Contr

Dated Jun

Survey commence

Survey completed

16th 2

BOOK A 216

479

REPORT:

Filed 9th Aug June 20th 1887

Examined by John H. Campe.

Transcribed by Jennie V. Bonman.

Compared by Jennie V. Bonman & Kate Bonman.

FIELD NOTES

OF THE Re SURVEY OF THE

fract Subdivisions

OF

Township No. 71 North

Range No. 7 West

OF THE

SALT LAKE MERIDIAN

IN

UTAH TERRITORY,

AS SURVEYED BY

Edward W Koeber

U. S. Deputy Surveyor,

Under his Contract No. 143

Dated June 24th 1886

Survey commenced February 15 1887

Survey completed " 16 1887

16 16m 29 chs of 1 ckt

12

12

NAMES AND DUTIES OF ASSISTANTS.

Cyrus L. Johnson	Compassman
William Carr	Chainman
J. V. Smith	Chainman
Fred Olsen	Chainman
H. M. Cromer	Chainman
A. J. Tarne	Axeman
C. C. Leavitt	Axeman
	Flagman

BOOK-A

Resurv

Townsh

hain	Survey c
	February
	From the
	36 on S. bo
	is a lime
	firml
	propert
	regulat
	of earth
	Nor
	b
7.50	Wash dra
7.50	Road be
4.50	"
0.00	No trace
	post 3 ft
	in the gr
	marked
	pits 18
	5½ ft d
	monu
6.00	Road be
9.00	Enter c
7.00	Road

BOOK-A-216

Resurvey of Subdivision

Township 11 N. R 7 W.

Survey commenced February 15 1887

From the corner to secs. 35 & 36 on S. boundary of Tp. which is a limestone 14 x 8 x 5" firmly set in the ground properly marked with regulation pits & mound of earth along side 1 rod north of resurvey line between secs. 35 & 36.

Var 18° 40' E.

7.50 Wash drains N. W.

7.50 Road bears E & W.

4.50 " " NE & SW.

0.00 No trace of old cor. set a stone post 3 ft long 3" square 12" deep in the ground for 1/4 sec. cor. marked 1/4 S on W face, dug pits 18 x 18 x 12" N & S of post & 5 1/2 ft distant and raised a mound of earth around post.

6.00 Road bears NE & SW.

6.00 Enter cedar hills

7.00 Road bears N & S.

Resurvey Tract. Subdivision

Chain
72.00 No trace of old cor. set a
limestone 16×10×7" 10" in
the ground marked with
a cross (+). End of resu
land. rolling.
Soil Quite gravely
Timber. scattering cedar
bunchgrass and sage
brush underg rowth

From the cor. to secs. 25 & 36 on E
boundary of tp. which is a lim
stone 18×12×8" firmly set in the
ground properly marked with
stone mound alongside Tm
West on resurvey true line
Bet. secs. 25 & 36
Var. 18°40' E.
5.00 Low ridge bears N W & S E.
11.00 Wash drains S E.
18.00 Low ridge bears N W & S E.
40.00 No trace of old cor. set sandstone
12×10×6" 9" in the ground for 1/4 sec
cor. marked 1/4 on N face and

BOOK-A-

11 N. R

Chain
5.00 Low ridge
.00 End of re
cor. set lim
marked
Land.
Soil 2"
Timber.

From the cor.
of tp. which
set in the ground
stone mound a
West on
bet
Va
.00 Wash d
.00 End of re
Cor. set a
the ground
Land.
Soil 2
Timber.

11 N. R 7 W. S. L. M.

Lam raised a stone mound alongside.
5.00 Low ridge bears NE & SW.
.00 End of resurvey no trace of old
cor. set lime stone 10×10×8" 6" in the ground
marked with a cross +.
Land. rolling.
Soil 2" rate gravelly
Timber. scattering Cedars over to p. 5 [illegible]

From the cor to secs. 24 & 25. on E. boundary
of ½. Which is a limestone 15×12×5" firmly
set in the ground properly marked with
stone mound alongside Town
West on true resurvey line
between secs. 24 & 25
Var 18° 40' E.
.00 Wash drains S.E.
.00 End of resurvey no trace of old
Cor. set a lime stone 14×10×5" 9" in
the ground marked with cross (+)
Land. rolling.
Soil 2" rate gravelly
Timber. scattering scrub.
Cedars.

Resurvey Tract. Subdivisi

Chain	
	North on resurvey line betw. secs. 34 & 35. Var 18°40' E.
18.70	Gully dr. W.
33.25.	Road to Cedar Spring bears W.
40.00	Find an old square stake nearly decayed laying on rem of mound of earth where I set a charred post 3 ft long 3" 12" in the ground for 1/4 sec. cor. marked 1/4 on W face dug pit 18×18×12" N & S. of post 5 1/2 ft dist. and raised a mound of earth 1 1/2 ft high 3 1/2 ft base around post.
79.50	Wash drains W.
80.00	Find the old corner stake properly marked firmly set in the ground for cor. to secs. 27. 26. 34 & 35. where I dug pits 18×18×12" in each sec. 5 1/2 ft dist. of post and raised a mound of earth 2 1/2 ft high 4 ft base around post. Land. rolling.

BOOK-A-2

11 N. R

Chain	Soil. 2 r No timb
	East on th betw. Var.
8.00	No trace o set a lim in the gro a cross. e Land. Soil 2 No timber
	North o betw. Var.
.50	Wash a
.80	"
.40	"
.20	Old roa

11 N. R. 7 W. S. L. M.

Soil. 2 rate grovely
No timber.

East on true resurvey line
betw. secs. 26 & 35.
Var. 18° 40' E.

8.00 No trace of old cor. when I set a lime rock 18×10×7" 12" in the ground marked + with a cross. end of resurvey.
Land. Rolling
Soil 2" rate grovely
No timber.

North on resurvey line
betw. secs. 26 & 27
Var. 18° 40' E.

.50 Wash drains W.
.80 " " W.
.40 " " W.
5.20 Old road bears NE & SW.

Resurvey Fract. Subdivis

Chain	
40.00	Find the old corner post laying down marks decayed where I set a charred post 3 ft long 3" square 12" in the ground for 1/4 sec. cor. mark 1/4 on W face dug pits 18×18×1 N & S. of post and raised a mound of earth 1 1/2 ft high 3 1/2 ft base around post.
58.50	Wash drains W.
65.00	L side of hollow
67.50	Wash drains S.W.
70.80	N side of hollow.
80.00	Intersect the old post cor firmly set in the ground properly marked for cor. to secs. 22.23.26.27, where I dug pits 18×18×12" in each sec. 5 ft dist. of post and raised a mound of earth 2 1/2 ft high 4 ft base around post.

Land. rolling.
Soil Q & ate gravely
No timber

11 N. R

Chain	
	East on
	betw.
	Var
	around
.00	No trace
	a sand
	in the gr
	cor mark
	dug ra
	alongsi
5.00	End of
	of old c
	12×10×4
	marked
	Land.
	Soil Q
ber	Scatter

North on
betw.
Var
.00 No trace
Cabble 20
drains N
for 1/4 sec c

11 N. R 7 West. S.L. M.

Claim East on true resurvey line
betw. secs. 25 & 26.
Var 18° 40' E.

ascend.
0.00 No trace of old corner set a sandstone 16×10×6" 12" in the ground for 1/4 sec cor marked 1/4 on N face and raised a stone mound alongside.

5.00 End of resurvey, no trace of old cor. set sandstone 12×10×4" 8" in the ground marked + cross.

Land rolling
Soil Quite gravely
Timber Scattering Cedars.

North on resurvey line
betw. secs. 22 & 23
Var 18° 40' E.

0.00 No trace of old corner set a Cobble 20×10×6" in small wash drains N.W. 15" in the ground for 1/4 sec cor. marked 1/4 on N.

Resurvey Fract Subdivisi

Chain	
	face and raised a stone mound alongside.
43.50	Wash drains S.W.
55.00	Descend bears NE & SW. Enter scatt cedars.
68.50	Steep descend
73.00	Wash in gulch drains W.
77.50	Enter valley bears NE & SW leave scatt cedars.
80.00	Find a mound of earth with 6" of the old stake ne decayed, the rest of the sta laying 2 lks W of the mou I set a charred post 4 ft lo 4" square, 12" in in the ground fo cor. to secs. 14.15.22 & 23. marked T. 11 N. S 14 on NE. R. 7 W. S 23 " SE. S. 22 " SW. S 15 " NW. faces an with 3 notches on S. & 2 on E edge dug pits 16 X 16 X 12" in each sec. ft dist. and raised a mound of earth 2½ ft high 4 ft base arou post.

BOOK-A-

11 N. R

Land.
Soil. 2
Timber.

East o
bite

50 Ascend
scatter
00 Leave
00 No trace
large st
the gro
mark
and
mam
00 End of
fold c
14 x 10 x
marke
Land
Soil. 2
Timber. S

11 N. R 7 West. S.L.M.

Land. rolling.
Soil. 2 rate. Gravely
Timber. scatt. cedars.
february 15th 1887

East on true resurvey line
bdw. secs. 14 & 23.
Var. 18°40' E.

4.50 Ascend bears N E & S W enter
scattering cedars.
4.00 Leave same.
5.00 No trace of old cor. set a
large stone 16×10×6" 12" in
the ground for 1/4 sec cor.
marked 1/4 on N face
and raised a stone
mound alongside.
5.00 End of resurvey. No trace
of old cor set sandstone
14×10×7" 9" in the ground
marked with a cross +
Land rolling.
Soil. 2nd rate gravely
Timber. scatt. cedars.

Resurvey Tract Subdivisi

Chain	North on resurvey line betw. secs. 14 & 15 Var. 18° 40' E.
12.70	Road bears N E & S W.
40.00	Find an old mound w/ S set a Cubble stone 9×9×6 6" in the ground for 1/4 sec. cor. marked 1/4 on W face and raised a stone mound alongside.
80.00	No trace of old corner s a sandstone 20×10×8" w 15" in the ground for cor to secs. 11. 10. 14 & 15. marked with 4 notches on S and on E edges and raised a stone mound alongside
	Land rolling valley
	Soil 1 rate sandy loam
	No timber.

11 N. R

Chain	East o betw Va
0.00	No trace sandsto ground marke and r alongs
2.00	Enter
0.00	No trace stone 14 ground 13 & 14 m on S. an raised along
	Land.
	Soil
	Timber.

11 N. R 7 W. 8 L M

East on true meridian line between secs. 11 & 14
Var 18° 40' E.

9.00 Notice of old cor. set a sandstone 10×8×7° 6" in the ground for 1/4 sec cor marked 1/4 on N face and raised a stone mound alongside.

2.00 Enter rolling hills bear N & S.

9.00 No trace of cor. set a limestone 14×10×7° 9" in the ground for cor to secs. 11.12. 13 & 14 marked with 4 notches on L and 1 on Edges & raised a stone mound alongside.

Land rolling
Soil 2nd rate gravely
Timber scattering cedars in hills.

Resurvey Tract Subdivis

Chain	
	South on resurvey line bet. secs. 13 & 14. Var. 18°40' E.
25.00	Gulch drains S.W.
40.00	No trace of old corner set a lim 15×11×7" 10" in the ground for 1/4 sec cor marked 1/4 o N face, and raised a stone mound alongs
64.00	No trace of old cor. set a lime stone 16×10×10" 12" ~~the~~ ground marked + c End of resurvey. Land rolling Soil 2nd rate. groody Timber scattering scru cedars.

11 N. R

Chain	
	East bet. Var
00	No trace lime no the grou a cross. Land. Soil 2 Timber
	North on bet. Var
50	Wash dr
.50	Hollow
.00	Wash
.50	"
00	No trace o a lime the grou marke raised alongs

11 N. R 7 West S. L. M.

	East on true resurvey line bdw. secs. 12 & 13 Var. 18° 40' E.
00	No trace of old corner set lime rock 12×10×7" 8" in the ground marked with a cross. + end of resurvey land. rolling Soil 2" rate gravely Timber scatt cedars
	North on resurvey line bdw. secs. 11 & 12. Var 18° 40' E.
50	Wash drains N.W.
5.50	Hollow drains N.W.
5.00	Wash drains N.W.
1.50	" do.
00	No trace of old corner set a lime stone 12×10×8" 8" in the ground for 1/4 sec cor. marked 1/4 on W face and raised a stone mound alongside.

Resurvey Tract Subdivi

Chain	
47.00	Wash draines N.W.
70.00	Enter bench
80.00	No trace of old cor. set a lime stone 20×20×16" 15" in the ground for Cor. to secs. 1.2.11 & 12 marked with 5 notches on S. and 1 on E edges and raised a mound of stones along Land. rolling. Soil. Quite gravelly Timber. scalb cedars.

East on true resurvey line betw. secs. 1 & 12
Var 18° 40' E.

3.00	Road bears N.W. & S.E.
40.00	No trace of old cor. set a lime stone 16×10×7" 1[illegible] in the ground for 1/4 sec. Cor. marked 1/4 on N face and raised a stone mound along side
43.00	Wood road bears N.&S.
56.00	Gentle ascend

BOOK-A-2

11 N. R

[illegible].00	End of [illegible] of old [illegible] 11×10×7 [illegible] marked [illegible] Land. [illegible] Soil Q[illegible] Timber [illegible] Scr[illegible]

North [illegible] b[illegible]

[illegible]00	Set tim[illegible] of old c[illegible]
[illegible]9.95	Inter[illegible] from [illegible] Soil [illegible] b[illegible]
[illegible]9.00	Gentle [illegible]
[illegible]9.95	Set a [illegible] 10" in the [illegible] Cor. ma[illegible] and r[illegible] along [illegible]
[illegible]7.95	Road [illegible]

11 N. R 7 West. S.L.M.

9.00	End of resurvey no trace of old post set a lime stone 11×10×7" 7" in the ground marked with a + cross. Land. rolling Soil 2 rate gravelly Timber. scattering Scrub cedars.
	North on random resurvey line bitw. secs. 1 & 2. Var 18° 48' E.
10.00	Set temp. 1/4 sec. cor. no trace of old corner.
9.95	Intersect cor to secs. 1 & 2 on N. bound. set by me under this Contr. from which Town
	South on true line bitw. secs. 1 & 2.
9.00	Gentle ascend
9.95	Set a lime stone 15×12×10" 10" in the ground for 1/4 sec. cor. marked 1/4 on W face and raised a stone mound alongside.
7.95	Road bears NW & SE.

Resurvey tract Subdivisi

Chain 79.95 The cor to secs. 1.2.11.& 12
Land. rolling
Soil 2 rate gravely
No timber.

From cor. to secs. 10.11.14 & 15
Town North on resurvey l
betw. secs. 10 & 11.
Var. 18° 40' E.

40.00 No trace of old cor. set a
charred post 3 ft long 3" squ
12" in the ground for 1/4 sec.
corner marked 1/4 S on W fa
dug pits 18 x 18 x 12" N & S of
post 5 1/2 ft dist. and rai
a mound of earth 1 1/2 ft
high 3 1/2 ft base around
post.

80.00 No trace of old cor. set a
Cobble 14 x 9 x 6" 9" in the
ground for cor to secs.
2.3.10 & 11. marked with 5
notches on S. and 12 on E.
edges, and raised a

BOOK-A-2

11 N. R

Chain Stone m
Land.
Soil
No time

East o
line b
T

00 No trace
1/4 sec cor
08 Intersec
to secs. 1.
We
bi

6.00 Enter
04 Set a
6" in the
Cor m
and ra
mound
08 The cor
Land
Soil

11 N. R 7 W. S. L. Ill.

[illegible]	Stone mound alongside.
	Land. Valley
	Soil Grate, sandy loam
	No timber.
	East on random resurvey line betw. secs. 2 & 11 Var 18° 40' E.
0.00	No trace of old cor. set temp 1/4 sec cor.
0.08	Intersect N & S line at cor to secs. 1.2.11 & 12 from where Town West on true line betw. secs. 2 & 11 Var 18° 40' E.
6.00	Enter valley bears N W & S.
0.04	Set a lime rock 10 x 10 x 6" 6" in the ground for 1/4 sec. Cor marked 1/4 on N face and raised a stone mound alongside
0.08	The cor to secs. 2.3.10 & 11.
	Land rolling & valley
	Soil 1" sandy loam

Resurvey Tract Subdivi

Chain	No timber.
	North on resurvey random line betw. secs. 2 & 3. Var 18°40' E.
4000	No trace of old cor set temp 1/4 sec cor
79.98	Intersect cor. to secs. 2 & 3 on N. boundary reset by me from where I run South on true line betw secs. 2 & 3. With same var.
3998	Set a cobble 8×8×8" 5" in the ground for 1/4 sec. cor marked 1/4 on W. face and raised a stone mound alongside
79.98	The cor. to secs. 2.3.10 & 11 Land. Valley Soil trate sandy loam No timber scattering greenwood underwrowth
	February 16. 188

BOOK-A-

Sp 11 N.

Gener

The land
this Con
bunches
The soil
trate
a goo
was a
reach
is ver
they ar
a fen
and
There
water
The la
good
purp

BOOK-A-216

Tp 11 N. R 7 West S. L. M.

General Description

The lands surveyed under this Contract consist of low benches and valley. The soil in the valley is brute and would produce a good crop if there was any water within reach. The bench soil is very gravely, and they are covered with a few scrub cedars, and bunch grass. There is no living water in this part. The lands are only good for grazing purposes.

Edward F. Farber
U. S. deputy

BOOK-A

S. SURVEYOR

Salt Lake City

The foregoing

Buck C

Township No.

Executed by

Under Contract No

day of

February

examined, the neces

ions made, the sa

they describe are h

BOOK-A-216

U. S. SURVEYOR GENERAL'S OFFICE,

Salt Lake City, Utah, May 19th 1888.

The foregoing field notes of the survey of the

Duck Lake.

Township No. 11 N Range No. 7 W

Executed by Edw N. Koeber

Under Contract No. 143 of the 24

day of June 1886, in the month of

February 1887, having been critically

examined, the necessary corrections and explana-

tions made, the said field notes, and the surveys

they describe are hereby approved.

William G. Bowman

U. S. Surveyor General for Utah.

REPORT:

Filed 9th Aug

Examined by John

Transcribed by Jesse

Compared by Jennie

FIEL

OF THE SU

Subdivi

Township No. 11

Range No. 7

SALT LA

UTA

AS

Edward

U. S.

Under his Contr

Dated Jun

Survey commenced

Survey completed

5 m

BOOK A-216 503

REPORT:

Filed 9th Am June 20th 1887

Examined by John H. Campe.

Transcribed by Jennie V. Bonman

Compared by Jennie V. Bonman & Kate Bonman.

FIELD NOTES

OF THE SURVEY OF THE

Subdivisions

OF

Township No. 11 N

Range No. 7 W

OF THE

SALT LAKE MERIDIAN

IN

UTAH TERRITORY,

AS SURVEYED BY

Edward W. Koeber

U. S. Deputy Surveyor,

Under his Contract No. 145

Dated June 24 1886

Survey commenced February 17 1887

Survey completed " 18 1887

5 m 48 ch 25 lks ✓

13.13

NAMES AND DUTIES OF ASSISTANTS.

Cyrus L. Johnson	Compassman
William Carr	Chainman
J. V. Smith	Chainman
Fred Olsen	Chainman
H. H. Cromer	Chainman
A. J. Laure	Axeman
C. C. Leavitt	Axeman
	Flagman

BOOK-A-21

Instruments
executing t
Contract No
For running
Solar Mount
Gurley make
ment on te
tripod & t
needle 5½
double ver
Semicircle
Stadia wir
No number.
For runnin
a Solar Co
W & L E Gu
Both instr
the U.S.Su
in Salt La
cing the w
tested aft
the field
Polaris,
The chain
brazed li
gauge, wh
morning b
by a meta
with Stan
Surveyor

Instruments and Chains used in executing the field work of Contract No 145-

For running exteriors I used a Solar Mountain Transit W & L E Gurley make, with Solar attachment on telescope, adjustable tripod & tripod head 4 inch needle 5½ inch plate with double vernier verticle Semicircle level attachment Stadia wires and gradienter, No number.

For running Subdivisions I used a Solar Compass with open sights W & L E Gurley make, No number-

Both instruments were tested in the U.S.Surveyor General's Office in Salt Lake City, before commencing the work, and also were tested afterwards frequently in the field by observation on Polaris,

The chains used were 33 feet brazed links steel chains No 18 gauge, which were tested every morning before commencing work by a metallic tape which compared with Standard tape in U.S. Surveyor General's Office -

BOOK-A-2

[1.—PRELIMINAR

I, Cyrus

o solemnly swear

erform the duties

instructions give

kill and ability, in

Standard T.12 N.

Township T.14 N.

Subdivis. T.14 N.

9. 10. 1

11 & 13

Meanders. T.9 N

T.

f the Salt Lake b

itory of Utah.

Cyrus L

Subscribed and su

day of Febru

[SEAL.]

[1.—PRELIMINARY OATH OF COMPASSMAN.]

I, Cyrus L. Johnson

o solemnly swear that I will well and truly erform the duties of Compassman, according o instructions given me, and to the best of my ill and ability, in the survey of the

Standard T. 12 S. R 7 W.

Township T. 14 S. R 6 W. 14 & 15 S. R 7 W. 13 S. R 8 W.

Subdivis. T. 14 S. 6 W. 9. 11. 12. 14. 15 S. R 7 W.

9. 10. 11. 12. 13. 14. 15 S. R 8 W.

11 & 13 S. R 9 W.

Boundaries. T. 9 S. R 7 W. 9. 10. 11 S. R 8 W.

T. 11 S. R 9 W.

f the Salt Lake base and meridian in the Ter- itory of Utah.

Cyrus L. Johnson, *Compassman.*

Subscribed and sworn to before me, this 3d *day of* February *1887*

Henry H. McAllister

Notary Public

[SEAL.]

BOOK-A-

[2.—PRELIMIN

We, Willi an

nd Fred Alze

o solemnly swear t

lly execute the du

e will level the ch

round and plum t

g or dropping th

e true distance to

ue length of all lin

g, to the best of ou

ccordance with in

urvey of the Stan

14 N R 6 W. 14 & 15

14 N 6 W. 9. 11. 12. 14. 15

11. & 13 N. R

unders. T. 9 N. R

f the Salt Lake bas

ry of Utah.

Willi

J. V

Fre

H M

ubscribed and swo

day of Fe

[2.—PRELIMINARY OATH OF CHAINMEN.]

We, William Carr J. V. Smith

nd Fred Olsen, H. M. Cromar

o solemnly swear that we will well and faith-
ully execute the duties of chain carriers; that
e will level the chain upon even and uneven
round and plum the tally pins, either by stick-
g or dropping the same; that we will report
e true distance to all notable objects, and the
ue length of all lines that we assist in measur-
g, to the best of our skill and ability, and in
ccordance with instructions given us, in the
urvey of the Standard T. 12 N R 7 W. Township.
14 N R 6 W. 14 & 15 N R 7 W. 13 N R 8 W. Subs.
14 N 6 W. 9. 11. 12. 14. 15 N. R 7 W. 9. 10. 11. 12. 13. 14. 15 N. R 8 W.
11. & 13 N. R 9 W.
Meanders. T. 9 N. R 7 W. 9. 10. 11 N. R 8 W. T. 11 N R 9 W
f the Salt Lake base and meridian in the Terri-
ry of Utah.

William Carr, Chainman.

J. V. Smith, Chainman.

Fred Olsen, Chainman.

H. M. Cromar, Chainman.

ubscribed and sworn to before me this 3d
day of February 1887

Henry R. M. Atkinson
Notary Public

[3.—PRELIMINA

We, [illegible]

nd [illegible]

solemnly swear t
rform the duties o
ent of corners and
structions given us
nd ability, in the su
andard T. 12 N
ownship T. 14 N
ubdiv. T. 14 N R
9. 10. 11.
11 & 13 N
eanders T. 9
T. 11
the Salt Lake base
ry of Utah.

[illegible]

[illegible]

ubscribed and swor
day of Feb

[3.—PRELIMINARY OATH OF AXEMEN.]

We, A. J. Tame

nd C. C. Leavitt

o solemnly swear that we will well and truly erform the duties of axemen, in the establishent of corners and other duties, according to nstructions given us, and to the best of our skill nd ability, in the survey of

andard T. 12 N. R 7 W.

ronship T. 14 N R 6 W. 14 & 15 N. R 7 W. 13 N R 8 W.

ubdiv. T. 14 N R 6 W. 9. 11. 12. 14. 15. N. R 7 W.

9. 10. 11. 12 13. 14. 15 N R 8 W.

11 & 13 N R 9 W.

eanders T. 9 N R 7 W. 9. 10. 11. N R 8 W

T. 11 N R 9 W.

f the Salt Lake base and meridian in the Terriory of Utah.

A J Tame, Axeman.

C C Leavitt, Axeman.

ubscribed and sworn to before me this 3d

day of February 1887

Henry R McKinnon

Notary Public

Subdivisi

Chain	Survey corr
	From a
	of cor. to
	boundar
	was reos
	Contract
	North
12.00	End of r
0.00	Set a sa
	in the gr
	25. 26. 35
	notch on
	raised
	alongs
	Land.
	Soil
	Timber.

Subdivisions Tp. 11 N R 7 W.

Survey commenced Febr. 17. 1887

From a pk. 72.00 chs. North of cor. to secs. 35 & 36 on South boundary of Township. which was reestablished by me under Contract No 143. I run North betw. secs. 35 & 36 Var. 17° 45' E.

72.00 End of resurvey

0.00 Set a sandstone 12 x 10 x 8" 8" in the ground for cor. to secs. 25. 26. 35 & 36. Marked with 1 notch on E & W edges and raised a stone mound alongside.

Land rolling hills.
Soil 2nd rate rocky
Timber. scattering Cedars.

Subdivisions Tp 11 N. R

Chain	
	East on randomline betw. secs. 25 & 36. Var. 17°45' E.
10.20	Intersect rock set by me at end of resurvey under Contract No. 143. from whe[illegible] Trun
	West on true line betw. secs. 25 & 36 Var. 17°45' E.
70.00	End of resurvey
80.20	The corner to secs. 25. 26. 35 & 36
	Land rolling hills
	Soil 2 rate rocky
	Timber scatt. Cedars.
	West on randomline betw secs. 26 & 35. Var 17°45' E.
40.00	Set temp 1/4 sec. corner.
41.95	Intersect rock set by me at end of resurvey under Contract No. 143. from whe[illegible] Trun

West.

Chain	
	East [illegible] betw. [illegible] Var. [illegible]
[illegible]00	End of res[illegible]
[illegible]97	Set a lim[illegible] in the g[illegible] cor. ma[illegible] and re[illegible] alongsi[illegible]
[illegible]00	Wash d[illegible]
[illegible].00	Ridge [illegible]
[illegible].95	The cor t[illegible]
	Land. [illegible]
	Soil [illegible]
	Timber. [illegible]
	North b[illegible] Var [illegible]
[illegible].00	Ridge be[illegible]
[illegible].00	Wash [illegible]
[illegible].00	Ridge b[illegible]
[illegible]5.75	Wash d[illegible]
[illegible]0.00	Set a [illegible] 10" in the [illegible]

N. West. S. L. M.

Chain	East bet. true line betw. secs. 26 & 35 Var. 17° 45' E.
8.00	End of resurvey.
9.97	Set a limestone 16 × 10 × 7" 12" in the ground for 1/4 sec. cor. marked 1/4 on N face and raised a stone mound alongside.
7.00	Wash drains L.W.
1.00	Ridge bears NE & L.W.
9.95	The cor to secs. 25. 26. 35 & 36
	Land rolling hills
	Soil Quite gravely
	Timber. Scall cedars.

North betw. secs. 25 & 26 Var 17° 45' E.

1.00	Ridge bears NE & L.W.
2.00	Wash drains L.W.
1.00	Ridge bears NE & L.W.
5.75	Wash drains L.W.
0.00	Set a sandstone 15 × 7 × 7" 10" in the ground for 1/4 sec.

Subdivisions Lp 11 Nov

Chains	
	cor. marked 1/4 on W. face and raised a stone mound ab side from which
	a cedar 10" diam. bears S. 5° W. 31
	" " 10" " " S. 8° E. 23
	marked 1/4 S. B. T.
53.00	Top of ridge bears N. E. & S.
63.50	Gulch drains S. W.
78.00	Top of ridge bears S. W. & W.
80.00	Set a sandstone 15 x 11 x 7" 10" in the ground for co to secs. 25. 26. 23 & 24. marked with 3 notches on S. and on E. edges and raised a stone mound along S. No suitable tree's within limits.
	Land Mountains
	Soil 3 rate rocky
	Timber Cedars.

7 Wez

Chains	
	Cast
	bel
	Var
.00	Set temp
.20	Intersec
	set by me
	which
	West
	bet
	wit
8.00	End of r
.60	Set a lin
	in the gr
	marked
	raised
	along
3.00	Ridge
3.00	"
.20	The cor
	Land
	Soil 2
	Timber

7 West S. L. M.

East on random line between secs. 24 & 25.
Var 17° 45' E.
Set temp. 1/4 sec. cor.
Inserted rock at end of survey set by me under Contr. 143. from which I saw
West on true line between secs. 24. 25. with same var.
End of survey
Set a lime stone 14 x 10 x 7 in the ground for 1/4 sec cor. marked 1/4 on N face and incised a stone mound alongside.
Ridge bears N 70 E.
" NE & W.
Tree cor to secs. 23. 24. 25 & 26.
Land: Mountains
Soil 2nd rate rocky
Timber - Cedars.

Subdivisions Tp 11 No

Chain	
	West on random line
	betw. secs. 23 & 26
	Var. 17° 45' E.
35.30	Intersect rock at end of resurvey
	by me under Contract
	No 143. from which I m
	East on true line
	betw secs. 23 & 26.
	Var. 17° 45' E.
45.00	End of resurvey
58.00	Ascend
62.00	Ridge bears NE & SW.
71.00	Wash drains SW.
80.30	The cor. to secs. 23.24.25 & 26
	Land. Mountains
	Soil Quite rocky
	Timber Cedars.

North betw. secs. 23 & 24
Var. 17° 45' E.

1.25	Gully drains SW.
9.00	Ridge bears NE & SW.
15.25	Gulch drains SW.
21.50	Ridge bears NE & SW.

R 7 We

Chain	
5.00	Gulch d
9.00	"
00	Set a line
	the grom
	14 on W fa
	mound
0.00	Along Es
6.00	Gulch d
00	Set a lin
	the grom
	& 24 mar
	on S and
	raised
	alongs
	trees co
	Land.
	Soil
	Timbe

R 7 West - S. L. M.

Chain
5.00 Gulch drains S.W.
9.00 " " S.W.
0.00 Set a lime rock 15×12×8" 10" in the ground for 1/4 sec cor. marked 1/4 on W face. and raised a stone mound alongside.
0.00 Along E slope of ridge
6.00 Gulch drains S.E.
0.00 Set a limestone 15×12×8" 10" in the ground for cor to secs. 13. 14. 23. & 24. marked with 3 notches on S and 1 on E. edges and raised a stone mound alongside. no suitable trees within limits.
Land. Mountains
Soil Quite rocky
Timber. scall. cedars.
Feb. 17. 1887

Subdivisions Tp 11 Nov 7 West

Chain	
	East on random line betw. secs. 13 & 24 Var 17° 45' E.
40.00	Set temp 1/4 sec cor.
79.10	Intersect cor. to 13 lks S. to secs. 13 & 24 with is a lime stone 16 x 12 x 7" firmly set in the ground properly marked with stone mound along from where Trm
	S 89° 54' W on true line betw. secs. 13 & 24 With same var.
11.00	Wash drains N.W.
17.00	Ridge bears N & S
36.00	Wash drains N.W.
39.55	Set a lime rock 14 x 10 x 10 9" in the ground for 1/4 sec cor marked 1/4 on N face and raised a stone mound alongside.
42.00	Wash drains N.E.
74.00	Ridge bears N.W. & S.E.
79.10	The cor to secs. 13.14.23 & 24 Land Mountains

BOOK-A

Chain	
	Soil 2 Timber
	West
	bel
2.80	Interse
	reserv
	Contrac
	which
	Ea
	be
	W
8.00	End of
3.00	Ridge
0.80	The corn
	Land
	Soil
	Timbe

7 West — S. L. M.

Soil 2 rate. rocky
Timber few cedars.

West on meander line
betw secs. 14 & 23
Var. 17° 45' E.

Intersect rock at end of
survey set by me under
Contract No 143. from
which I run.

East on true line
betw. secs. 14 & 23
with same var.

8.00 End of survey
23.00 Ridge N & S

2.80. The corner to secs. 13. 14. 23 & 24
Land Boundary
Soil 2 rate rocky
Timber scrub. cedars.

Subdivisions Tp 11 Nor[illegible] Range 7 [illegible]

Chain	
	Note: The line betw. secs. 13 & 14. being run from the North to a pt 64 chs. S. of corner to secs. 11. 12. 13 & 14. run from the cor. to secs. 13. 14. 23 & 24
	North on random line betw secs. 13 & 14 Var. 17° 45' E
16.00	Intersect rock at end of resurvey set by me under Contract No 143. 1.10 lks E. from which I run S 3° 55' E. on true line betw. secs. 13 & 14 with same var.
64.00	End of resurvey
69.00	Ridge bears NE & SW
80.00	The cor to secs. 13. 14. 23 & 24
	Land. Mountain Soil Grate rocky Timber few cedars

Chain	
	Note. Tr[illegible] betw. sec[illegible] a rock [illegible] to secs. [illegible] me [illegible] I run [illegible] East [illegible] be[illegible] [illegible]
[illegible].00	End of [illegible]
[illegible].00	Set [illegible]
8.40	Inter[illegible] on E. bo[illegible] is a [illegible] firmly [illegible] proper[illegible] Stone [illegible] from [illegible] S. 8[illegible] be[illegible] [illegible]
24.00	Gentle [illegible]
9.45	Set a [illegible] 8" in the cor. [illegible]

Range 7 West; S.L.M.

Chain Note. From the end of resurvey betw. secs. 12 & 13. which is a rock 38.00 chs. E. of cor. to secs. 11.12.13 & 14. set by me under Contract No. 143.

From
East on random line
betw. secs. 12 & 13
Var 17°40' E.

8.00 End of resurvey
0.00 Set temp 1/4 sec cor.
8.40 Intersect 27 lks. cor to secs. 12 & 13 on E. boundary of tp. which is a lime stone 16×12×6" firmly set in the ground properly marked with stone mound alongside from which From
S. 89°48' W on true line
betw secs. 12 & 13
with same var.
24.00 Gentle ascend
9.45 Set a lime rock 12×10×8" 8" in the ground for 1/4 sec cor. marked 1/4 on N face.

Subdivisions Tp 11 Nor

Chain acc. raised a stone mom
alongside.
40.90 End of resurvey
78.90 The cor. to secs. 11 & 12. 13 & 14.
Land rolling hills
Soil Grate rocky
Timber few cedars.

Note From the end of resurvey
betw. secs. 1 & 12. which is a
76. ch's. E. of corner to secs.
1. 2. 11 & 12. set by me under
Contract No 143. I can
see the corner to secs. 1 & 12
on E. boundary of tp. and
its bearing is N 89° 50' E.
I therefore run
N 89° 50' E. on true line
betw. secs. 1 & 12.
Var. 17° 45' E.
76.00 End of resurvey
78.80 Intersect cor. to secs. 1 & 12 on
E. boundary of township
which is a lime stone 16 x 12 x

Range 7

firmly
proper
stone m
Land.
Soil.
Timber.

Gen

The land
this Cont
chain
Mount
Covered
scrub
and o
made
NW¼ of
house
is also
fortly
The la
for gr

Range 7 West. S.L.M.

firmly set in the ground properly marked with stone mound alongside.
Land. Rolling
Soil. Quite gravelly
Timber. few cedars.
Feb. 18 1887

General Description

The lands surveyed under this Contract consist of a chain of low rolling Mountains, which are covered with scattering scrub cedars fine grass and other artemisia undergrowth. In the NW¼ of NW¼ sec. 36. is the house of Canfield, there is also a spring in this forty.
The lands are very good for grazing purposes

Edward W. Koeber
U.S. dep. surv.

BOOK-A-

. S. SURVEYOR G

Salt Lake City

The foregoing f

Township No. 11

Executed by Ed

Under Contract No.

day of Jan

February

examined, the neces

tions made, the sa

they describe are h

Will

BOOK-A-216

U. S. SURVEYOR GENERAL'S OFFICE,

Salt Lake City, Utah, May 19th *1888.*

The foregoing field notes of the survey of the

Frack Subs.

Township No. 11 N *Range No.* 7 W

Executed by Edward W Kosher

Under Contract No. 145 *of the* 24th

day of June *1886 in the month of*

February *1887, having been critically examined, the necessary corrections and explanations made, the said field notes, and the surveys they describe are hereby approved.*

William G. Bowman

U. S. Surveyor General for Utah.

BOOK

EPORT:

led 12th June

xamined by J. H.

anscribed by Jun

ompared by Jenn

FIELD

OF THE SU

Guide

ownship No. 11

anges No. 4

SALT LA

UTAH

AS

Edwa

U. S.

Under his Co

Dated Jun

Survey commenced

Survey Completed

"m

BOOK A 216

529

REPORT:

Filed 12th June 20th 1887.

Examined by J. H. Cairnes

Transcribed by Jennie V. Bowman

Compared by Jennie V. Bowman & Kate Bowman

FIELD NOTES

OF THE SURVEY OF THE

Guide Meridian

OF

Township No. 11 N

Ranges No. 1 & 2 W

OF THE

SALT LAKE MERIDIAN

IN

UTAH TERRITORY.

AS SURVEYED BY

Edward A. Raeber

U. S. Deputy Surveyor,

Under his Contract No. 143

Dated June 24 1886

Survey commenced Feby 22d 1887

Survey Completed " 22nd 1887

" on 51 Chs 50 Lks

143

NAMES AND DUTIES OF ASSISTANTS.

Cyrus L. Johnson	Compassm
William Carr	Chainman.
J. V. Smith	Chainman.
Fred Olsen	Chainman.
H. M. Cromar	Chainman.
A. J. Lane	Axeman.
C. C. Leavitt	Axeman.
	Flagman.

Resur

Westbound

Survey c
febr. 22
From th
R 8 & 9 W
line ro
set in t
marked
mound
side.
Sou
be

along
25 Road
.50 Fence
.70 Teleg
.40 Railr
.80 Old ra
4.10 Teleg
0.00 No tr
3 ft lo
the gr
with
pits
5 1/2 f

ISTANTS.
Compassm
hainman.
hainman.
hainman.
hainman.
xeman.
xeman.
agman.

Resurvey BOOK-A-216 531
Guide Meridian
Westboundary Tp. 11 N R 8 W.

Survey commenced:
Febr. 22, 1887
From the cor. to tps. 11 & 12 N.
R 8 & 9 W. where I find a
lime rock 16×10×6" firmly
set in the ground properly
marked with remains of
mound of earth & pits along-
side. Trm
South on resurvey line
betw. secs. 1 & 6.
Var 17½ °E.
along fence.
.25 Road bears S. W & N.E.
2.50 Fence bears E & W.
2.70 Telegraph line bears E & W.
3.40 Railroad C.P. " do
3.80 Old railroad grade " do
4.10 Telegraph line " do
40.00 No trace of old cor marked a charred post
3 ft long 3" square, 12" in
the ground for ¼ sec. cor.
with ¼ S on W face dug
pits 18×18×12" N & S. of post
5½ ft distant and raised

Resurvey Guide Meridian

West Boundary Tp 11 N. R 8 W.

Chain	a mound of earth 1½ ft high 3½ ft base around post.
57.50	No trace of old post, set a lime stone 10 x 8 x 8" 6" in the ground for the end resurvey marked with a + cross.

Land level
Soil 2 rate alkali
No timber.

Febr. 22 1887

General Descript

For general Description see Subs. of this township

Edward W. Roeber
Wsdep surv

BOOK-A-2

S. SURVEYOR GEN

Salt Lake Cit

The foregoing fiel

Guide

Township No. 11 N

of the Salt Lake Mer

Edward

Under Contract No.

day of June

February

examined, the neces

made, the said field

are hereby approved

BOOK-A-216

533

U. S. SURVEYOR GENERAL'S OFFICE,

Salt Lake City, Utah, May 19th 1888.

The foregoing field notes of the re *survey of the* Guide Meridian

Township No. 11 N betw *Range Nos* 8 & 9 W.

of the Salt Lake Meridian. Executed by Edward W. Koeber

Under Contract No. 143 *of the* 24

day of June 1886, *in the month of* February 1887, *having been critically examined, the necessary corrections and explanations made, the said field notes, and the surveys they describe are hereby approved.*

William G. Bowman

U. S. Surveyor General for Utah.

BOOK-A-216

533

U. S. SURVEYOR GENERAL'S OFFICE,

Salt Lake City, Utah, May 19th 1888.

The foregoing field notes of the re survey of the Guide Meridian

Township No. 11 N betw Range Nos 8 & 9 W.

of the Salt Lake Meridian. Executed by Edward W. Koeber

Under Contract No. 143 of the 24

day of June 1886, in the month of February 1887, having been critically examined, the necessary corrections and explanations made, the said field notes, and the surveys they describe are hereby approved.

William G. Bowman

U. S. Surveyor General for Utah.

BOOK A-246

535

REPORT:

Filed 12 m June 20 1887.

Examined by John W. Campbell

Transcribed by Jennie V. Bowman.

Compared by Jennie V. Bowman & Kate Bowman

FIELD NOTES

OF THE SURVEY OF THE

Guide Meridian

e. e.

Westboundary

OF

Township No. 11 N.

Range No. 8 W.

OF THE

SALT LAKE MERIDIAN

IN

UTAH TERRITORY,

AS SURVEYED BY

Edward W. Kreber

U. S. Deputy Surveyor,

Under his Contract No. 145

Dated June 1st 1886

Survey commenced Feb. 22. 188 7

Survey completed " 22 188 7

" 20 lks 50 lks

153

NAMES AND DUTIES OF ASSISTANTS

Cyrus L. Johnson	Compassman
William Carr	Chainman
J. V. Smith	Chainman
Fred Olsen	Chainman
H. M. Cromar	Chainman
D. J. Tame	Axeman
C. C. Leavitt	Axeman
	Flagman

Gen

BOOK-A-

Westborn

Survey

From

resurvey

is 51.50

11 & 12, N

Sou

Va

51.50 End

53.00 Shore

where

10 x 10 x 10

for me

secs. 1 &

dug pit

deep 8

raised

2 1/2 ft

along

Lan

Soil

Notin

Guide Meridian

BOOK-A-216

West boundary T. 11 N R 8 W

Survey commenced Febr. 22 '87
From the cor. to end of
resurvey betw. secs. 1 & 6 which
is 57.50 dis. S. of cor. to tps.
11 & 12 N R 8 & 9 W. Some
South betw. secs. 1 & 6
Var. 17 1/2° E.

57.50 End of resurvey
53.00 Shore of great Salt Lake
where I set a lime rock
10 x 10 x 10 "6" in the ground
for meander cor. to fract
secs. 1 & 6 marked M.C.
dug pit 3 ft square 1 ft
deep 8 lks N of stone and
raised a mound of earth
2 1/2 ft high 4 ft base
alongside
Land level
Soil 2 mts alkali
No timber.

Febr. 22 1887

538 Guide Meridian

West-Boundaries Tp 11 N. R. 8 W

General Descrip

For general Descript
see Subs of this towns

Edward W. Tro
W. S. Dep sur

BOOK A-

U. S. SURVEYOR GE

Salt Lake C

The foregoing f

Guide M

West-bo

Township No. 11 N

of the Salt Lake Me

Edward

Under Contract No

day of June

February

examined, the nece

made, the said field

are hereby approve

U. S. SURVEYOR GENERAL'S OFFICE,

Salt Lake City, Utah, May 19th 1888.

The foregoing field notes of the ..... *survey of the* Guide Meridian i.e. West boundary

Township No. 11 North *Range No.* 8 West

of the Salt Lake Meridian. Executed by Edward W. Koeber.

Under Contract No. 145 *of the* 24th

day of June 1886 *in the month of* February 1887, *having been critically examined, the necessary corrections and explanations made, the said field notes, and the surveys they describe are hereby approved.*

William G. Bowman

U. S. Surveyor General for Utah.

BOO

REPORT:

Filed 12 M

Examined by John

Transcribed by

Compared by

FIE

OF THE, S

Township No.

Range No.

SALT L

UT

Edward

U.

Under his Co

Dated

Survey commen

Survey complet

26 B 4

9 " 2

Book 25

BOOK-A-216

541

REPORT:

Filed 12 M June 20th 1887

Examined by John H. Campe

Transcribed by Jennie V. Bowman

Compared by Jennie V. Bowman & Kate Bowman

FIELD NOTES

OF THE SURVEY OF THE

frac. ~~West~~ North

and South boundaries

Book B - Compared

OF

Township No. 11 N.

Range No. 8 W.

OF THE

SALT LAKE MERIDIAN

IN

UTAH TERRITORY,

AS SURVEYED BY

Edward W. Koeber

U. S. Deputy Surveyor,

Under his Contract No. 143

Dated June 24 1886

Survey commenced February 19 1887

Survey completed " 21 1887

H B 4m 69 chs 50 lks } 7-03-95

S " 2-14-45 }

Closings " -19-50 16 10

NAMES AND DUTIES OF ASSISTANTS.

Cyrus L. Johnson	Compassman
William Carr	Chainman
J. V. Smith	Chainman
Fred Olsen	Chainman
H. M. Cromer	Chainman
A. J. Tame	Axeman
C. C. Leavitt	Axeman
	Flagman

BOOK-A-2

Resurvey

Survey c

Note.

Fro

11 N R 7 8

reestabli

Contract

on a tri

I can se

do not

with th

chs. I fin

80.00 chs

huntin

with Q

4 on We

in the

bears f

9, 10 chs.

East.

marks

corner

bound

from th

my no

Resurvey of South boundary T. 11 N. R 8 W.

Survey commenced. February 19, 1887

Note.

From the cor. to tps. 10 & 11 N R 7 & 8 W., which was reestablished by me under Contract No 143. From West on a trial line betw. secs. 1 & 36 I can see from here that I do not fully the last survey with the old notes. At 40.00 chs. I find no corner, and at 80.00 chs. I find after long hunting a rock marked with 2 notches on E. and 4 on W edges. firmly set in the ground. which bears from my 80.00 chs. 9.10 chs. North and 2.10 chs. East. According to the marks found this is the corner to secs. 34 & 35 on S. boundary. and corrs- pon this now also with my notes as found on the

Fract. Reservoir of South

ground.
To investigate this further
I run West along South
boundary of sec. 34, find
no corner at 40.00 chs. but
at 80.15 chs. I intersect a
rock 8 lks N. marked
with 3 notches on E. & W.
edges.
I then return to the cor
to secs. 34 & 35 and run
North betw. secs. 34 & 35,
27 & 28 & 22 & 23, finding
all the corners well
marked firmly set in
the ground. I also re-
trace part of the N. boun
where I find several
sec. cor. well marked
which all correspond
with the cor. to secs. 34 & 35
and with the notes of
the old survey.
According to all this fac
I can see that the town

BOOK-A-

11 N R
time
E. & W.
report
the fi
made
As the r
of lost
corners
Land
publi
say. on
1st. tha
the p
and
du
Go
wh
su
ac
ne
eal
and o
As
ne

...ndary Tp 11 N. R 8 West

11 N R 8 W. is at the present time one mile shorter E. & W. than it has been reported at the time the first survey was made.

As the rules for the restoration of lost and oblitarated corners from the General Land Office, Washington published March 13. 1883. say. on page 6".

" 1st. that the boundaries of the public lands established and returned by the duly appointed Government surveyors, when approved by the surveyor generals and accepted by the Government, are unchangeable

and on page 8".

As has been observed no existing original

Fract. Resurvey of South bound

corner can be disturbed
and it will be plain that
any excess or deficiency
in measurements be-
tween existing corners
cannot in any degree
affect the distances be-
yond said existing
corners, but must be
added or subtracted
proportionally to or
from the intervals em-
braced between the
corners which are still
standing."
I therefore consider the
corner to secs. 34 on S.
boundary of tp. 11 N R 8
my correct and legal
starting point for the
execution of resurvey of
S. W & N. boundaries and
Subdivisions throwing
the difference towards
the Eastboundary of the

BOOK-A-2

11 N. R

township
the W. bo
N R 7 W.
establis
this Co

From th
on S. bo
is a lau
firmly
marke
E. and
S. day
each su
and ra
of earth
base alo
East o
bet
Ta
No trac
a line
the gro
marke
raised

6 11 N. R 8 West. S. L. M.

lain township, which is also the W. boundary of Tp. 11 N R 7 W. and which was established by me under this Contract.

February 19th 1881

From the cor. to secs. 34 & 35 on S. boundary of Tp. which is a Sandstone 14×12×10" firmly set in the ground marked with 2 notches on E. and 4 on W. edges where I dug pits 18×18×12" in each sec. 5 1/2 ft distant and raised a mound of earth 2 1/2 ft high 4 ft base alongside I run East on true resurvey line betw. secs. 2 & 35

Var 17° 55' E.

4000 No trace of old corner set a lime rock 12×10×7" 8" in the ground for 1/4 sec cor. marked 1/4 on N face and raised a stone mound

Fract Resurvey of South bdry Tp 11

Chain	
	~~[illegible]~~ alongside.
48.00	Road bears NW & SE.
59.00	Old railroad grade bears NW & SE.
63.70	fence bears NW & SE enter bench
63.78	Telegraph line bears NW &
64.50	Centre Pacific RR " do
65.44	Telegraph line " do
65.50	fence " do
73.00	Road & ascend " do
77.90 ~~78.90~~	Intersect E. boundary of tp. 9.10 chs N. of cor. to ~~tps~~ 10 & 11 N. R. 7 & 8 W. where I set a sandstone 16×10×10 12" in the ground for cor. to ~~tps~~ 10 & 11 N R 8 W. marked with 1 notches on E and 5 on W. edges and raised a stone mound along side. Land rolling Soil Grate gravelly No timber dense sagebrush underground

BOOK-A-2

Chain	
	From co
	S. boun
	Wei
	be
	—
4.00	No trace
	line st
	the gro
	marke
	raised
	alongs
8.00	ascen
0.00	Inters
	10×7"
	Groun
	3 notch
	for cor to
	where
	mound
	Land
	Soil
	No
	dun

Tp 11 N. R 8 West, S.L.M.

Chain From cor. to secs. 34 & 35 on
S. boundary I run
West on true resurvey line
betw. secs. ~~34~~ 2 & ~~35~~ 34
Var 17° 55' E.

4.00 No trace of old cor. set a
lime stone 16 × 10 × 5" 12" in
the ground for 1/4 sec cor.
marked 1/4 on N face and
raised a stone mound
alongside.

8.00 ascend.

10.00 Intersect a lime rock 12 ×
10 × 7" firmly set in the
ground marked with
3 notches on E & W edges
for cor to secs. 33 & 34
where I raised a stone
mound alongside.
Land level rolling
Soil Quite Gravel
No timber
dense sagebrush
mullergrowth.

Fract Resurvey South bound

Tp 11 N. R 8 West S. L. M

Chain	
	West on true resurvey line betw. secs. ~~4~~ 3 & 33
	Var. 17° 55' E.
	Gentle descend
16.55	No trace of old cor. set line rock 10 × 8 × 8" 6" in the ground mark + cross end of resurvey
	Land rolling
	Soil Grate rocky
	No timber.

General Descript

For general Desc. see Subs of this Tp.

Edward W Roe
U. S. dep surv.

Resurvey

BOOK-A-2

boundary

Chain	
	Survey co
	Febru
	From co
	9 W. Tr
	East
	bet
	V
0.00	Leave sa
7.80	Road
0.00	Set a qua
	the grou
	marked
	and ra
	along sin
3.00	Enter lo
0.25	Road
2.50	"
0.00	Find
	down
	with 1
	E. edges.
	also a
	× 7" 6"
	cor. to s
	with 1

BOOK-A-216

Boundary T. 11 N R 8 W

Claim Survey commenced.
February 21st 1887
From cor. to tps. 11 & 12 N R 8 & 9 W. Trun
East on true resurvey line
betw. secs. 6 & 31
Var. 17½° E.

0.00 Leave sage brush
7.80 Road bears SW & NE.
0.00 Set a quartzite 12×10×7" 8" in the ground for ¼ sec cor. marked with ¼ on N face and raised a stone mound alongside. No trace of old cor.
13.00 Enter lower flat
0.25 Road bears NW & SE.
2.50 " " do
0.00 Find the old stake laying down which is marked with 1 notch on W and 5 on E. edges. I reset same and also a vulcanic rock 10×10×7" 6" in the ground for cor. to secs. 6 & 5. 31 & 32. marked with 1 notch on W & 5 on E edges

Resurvey N. boundary

Fract. Tp 11 N. R 8 W.

Chain	and raised a stone mound along side. Land level. Soil Quite sandy No timber.

East on true line
betw. secs. 5 & 32
Var 17½° E.

1.00	Enter alkali flats
40.00	No trace of old cor set a charred post 3 ft long 3" square 12" in the ground for ¼ sec cor mark ¼ on N face dug pits 18 x 18 x 12" E & W of post 5½ ft dist. and raised a mound of earth 1½ ft high 3½ ft base around post
77.50	Leave alkali flat Road bears N W & S E.
80.00	Find the old corner stake laying down along side a mound of earth same is marked with

Resurvey

BOOK-A-21

Tp 11 N. R

Chain	2 notches o where S x 10 x 7" 9" cor to sec with 2 4 on E ed stone mo Land Soil 2 No tim

East o
betw.
Var

12.00	Road bea
40.00	No trace o post 3 ft the grou marked 18 x 18 x 12 dist. an of earth base ar
60.00	Enter m
80.00	In sau

Reservoir N. boundary

BOOK-A-216

6 11 N. R 8 W. S.L.M.

Chain 2 notches on W and 4 on E edges. where I set a lime rock 14 x 10 x 7" 9" in the ground for cor to secs. 4. 5. 32 & 33 marked with 2 notches on W and 4 on E edges and raised a stone mound alongside.
Land level.
Soil 2 rate alkali
No timber.

East on true line
betw. secs. 4 & 33
Var 17½° E.

12.00 Road bears NW & SE.
40.00 No trace of old cor. set a cherred post 3 ft long 3" square 12" in the ground for ¼ sec. cor. marked ¼ on N face dug pits 18 x 18 x 12" E & W of post 5½ ft dist. and raised a mound of earth 1½ ft high 3½ ft base around post.
60.00 Enter marshy ground.
80.00 In same set a lime rock

Front Reservoir North boundary

Chain	14 x 10 x 7" 9" in the ground for cor. to secs. 3. 4. 33 & 34 marked with 3 notches on E. and W edges and raised a stone mound alongside. Land level. Soil Grate marshy No timber.

East on true reservoir line betw. secs. 3 & 34. Var. 17½° E.

17.50	Leave marshy ground
40.00	No trace of old corner set a post charred 3 ft long 3" square 12" in the ground for ¼ sec. cor. marked ¼ on N. face dug pits 18 x 18 x 12" E. & W of post and raised a mound of earth 1½ ft high 3 ft base alongside
80.00	Intersect an old stake standing in mound of earth marked with 2

BOOK-A-2

7/6 11 N

Chain	notches when S 12 x 6" 19 cor. to se with 2 4 on W. ea a mound side. Land Soil. No tim

East on bet

40.00	No trac a charr square ¼ sec. c N. face E & W. o and ra earth 1½ aroun

7 p 11 N R 8 West

Chain notches on E and 4 on W edges when I set a limestone 26 x 12 x 6" 19" in the ground for Cor. to secs. 23. 24 & 35 marked with 2 notches on E and 4 on W. edges and raised a mound of stones alongside.
Land level.
Soil. Brute alkali.
No timber.

East on true survey line betw. secs. 2 & 35.
Var. 17 1/2° E.

4000 No trace of old corner set a charred post 3 ft long 3" square 12" in the ground for 1/4 sec. cor. marked 1/4 on N. face dug pits 18 x 18 x 12" E & W. of post 5 1/2 ft dist and raised a mound of earth 1 1/2 ft high, 3 1/2 ft base around post.

Tract Resurvey of Nor[illegible]

Chain
46.00 Salt Creek dry drain S.W.
69.50 Intersect E. boundary of
tp. 10.40 ds. N of cor. to
tps. 11 & 12 N. R 7 ~~8~~ W. which
was reestablished by
me, where I set a vulcanic
rock 16×10×8" 12" in the
ground for cor. to tp. 11 & 12
N. R 7 & 8 W.

Note.

For explanation of
this Correction I refer
to my explanation
before commencing
resurvey of Southbound
of this township in
this book.

Land level.
Soil Grate alkali
No timber.

February 21 1887

BOOK-A

Tener

For g
see Sub

Sp 11 N. R 8 W. S.L.M.

General Descript.

For general Descript see Subs. of this township

Edward W. Koeber
W. S. dep. Surv.

BOOK-A-

U. S. SURVEYOR

Salt Lake Cit

The foregoing

Tract. ~~XX~~

Co

Township No. 1

Executed by E

Under Contract N

day of Jan

February

examined, the nec

tions made, the s

they describe are

B

BOOK-A-216

U. S. SURVEYOR GENERAL'S OFFICE,

Salt Lake City, Utah, May 19th *1888.*

The foregoing field notes of the re *survey of the*

Track. ~~XXX~~ North & South Boundaries

Township No. 11 N *Range No.* 8 W

Executed by Edward W Roeber

Under Contract No. 143 *of the* 24

day of Jan *1886, in the month of*

February *1887, having been critically examined, the necessary corrections and explanations made, the said field notes, and the surveys they describe are hereby approved.*

William G. Brennan

U. S. Surveyor General for Utah.

Bo

BOO

REPORT:

Filed 12 nu Jun

Examined by John

Transcribed by Jun

Compared by Jennie

FIE

OF THE S

Vau

Township No.

Range No.

SALT L

UT

Edwar

U.

Under his Co

Dated

Survey commen

Survey complete

"

Book 26

BOOK-A-216

561

REPORT:

Filed 12th June 20th 1887

Examined by John H. Caruthers.

Transcribed by Jennie V. Borman

Compared by Jennie V. Borman & Kate Borman

FIELD NOTES

OF THE SURVEY OF THE

Southboundary

OF

Township No. 11 S.

Range No. 8 W.

OF THE

SALT LAKE MERIDIAN

IN

UTAH TERRITORY,

AS SURVEYED BY

Edward M. Lowber

U. S. Deputy Surveyor,

Under his Contract No. 145

Dated June 24th 1886

Survey commenced July 21 1887

Survey completed " 21st 1887

11 — 1 ch 45 lks

17.3

NAMES AND DUTIES OF ASSISTANTS.

Cyrus L. Johnson	Compassman
William Carr	Chainman
J. V. Smith	Chainman
Fred Olsen	Chainman
H. M. Cromar	Chainman
D. J. Tame	Axeman
C. C. Leavitt	Axeman
	Flagman

BOOK-A-

Southbo

Chain Surveyed
From th
which i
to secs. 3
of tp. se
Contrac
Wer
bet

Descend
16.55 End of
8.00 Shore o
where
× 8" 12' i
Meand
4 p. 33 m
raised
alongs
Land.
Soil
Notin

STANTS.
npassman
ainmun
ainman
ainman
ainman
eman
man
gman

South boundary T. 11 N R 8 W

Land Survey commenced Feb. 21. 1887
From the cor. to end of resurvey
which is 16.55 chs. W. of cor.
to secs. 33 & 34 on S. boundary
of tp. set by meander
Contract No 143. From
West on true line
between secs. 4 & 33
Var 17½° E.
Descending slope
16.55 End of resurvey
8.00 Shore of Great Salt Lake
where I set a limestone 8 x 10
x 8" 12" in the ground for
Meander cor. to Sect. secs
4 & 33 marked M. C. and
raised a stone mound
alongside.
Level. rolling
Soil sandy gravely
No timber.

February 21st 1887

South Boundary

Tp 11 N. R 8 W. S. L.

General Descrip

For general Descriptio
of this township see
Subs. under Contract
No 143.

Edward W. Kor
W. S. dep. Sur

BOOK-A-2

U. S. SURVEYOR GE

Salt Lake Ci

The foregoing fie
South bo

Township No. 11 N

of the Salt Lake Mer
Edward W

Under Contract No.

day of June
February

examined, the neces

made, the said field

are hereby approved

W

U. S. SURVEYOR GENERAL'S OFFICE,

Salt Lake City, Utah, May 19th 1888.

The foregoing field notes of the ..... survey of the South boundary .....

....

Township No. 11 N. Range No. 8 W.

of the Salt Lake Meridian. Executed by .....

Edward W. Kerbur .....

Under Contract No. 145 of the 24th

day of June 1886, in the month of

February 1887, having been critically

examined, the necessary corrections and explanations

made, the said field notes, and the surveys they describe

are hereby approved.

William G. Bowman

U. S. Surveyor General for Utah.

Book the

REPORT:

Filed

Examined by

Transcribed by

Compared by

FIEL

OF THE SU

Township No.

Range No.

SALT LA

UTAH

AS

U. S.

Under his Contra

Dated

Survey commenced

Survey completed

Chains

Book 21 BOOK-A-216 367

~~Note the line between secs 33 & 34 is omitted. J.H.C.~~

REPORT:

Filed 9th Aug June 20th 1887

Examined by John H. Campe.

Transcribed by Jennie V. Bowman.

Compared by Jennie V. Bowman & Kate Bowman.

FIELD NOTES

OF THE re SURVEY OF THE

first Subs.

OF

Township No. 11 N

Range No. 8 W

OF THE

SALT LAKE MERIDIAN

IN

UTAH TERRITORY,

AS SURVEYED BY

Edward W Korber

U. S. Deputy Surveyor,

Under his Contract No. 143

Dated June 24th 1886

Survey commenced Febr. 22 1887

Survey completed " 25 1887

18 m 58 ch 55 lks 17-62-65

closings " 45 29

18.18

NAMES AND DUTIES OF ASSISTANTS.

Cyrus L. Johnson	Compassman
William Carr	Chainman
J. W. Smith	Chainman
Fred Olsen	Chainman
H. M. Cromar	Chainman
A. J. Tame	Axeman
C. C. Leavitt	Axeman
	Flagman

BOOK-A

Subdiv

Chain Survey
February

From
establis
Contrac
Nor
b

25.70 Old ro
40.00 Find
a sau
~~set~~ in
1/4 sec.
face.
Ng S. o
and
of ea
base
8000 Inte
being
x 8 P
g prop
to sec
pits

STANTS.
mpassman
ainman
ainman
ainman
ainman
eman
eman
gman

Resurvey

BOOK-A-216

569

Subdivisions Tp. 11 N. R 84

Chain Survey commenced
february 22 1887
on S. bdy of Tp —
From the cor. to secs. 34 & 35 re-
established by me under
Contract No. 143 Tmn
North on resurvey line
betw. secs. 34 & 35 [illegible]
Var. 17°20' E.

25.70 Old road bears N E & S.W.

40.00 Find the old corner it being
a sandstone 18×10×6" firmly
set in the ground, for
1/4 sec. cor. marked 1/4 on W.
face. I dug pits 18×18×12"
N & S. of stone 5 1/2 ft. distant
and raised a mound
of earth 1 1/2 ft high 3 1/2 ft
base alongside.

80.00 Intersect the old cor. it
being a sandstone 14×12
×8 firmly set in the ground
& properly marked for cor.
to secs. 26. 27. 34 & 35. I dug
pits 18×18×12" in each

Resurvey Subdivis

sec. 5½ ft. distant and raised a mound of earth 2 ft high 4½ ft base along side.
Land level.
Soil 1 rate
No timber.
Dense sagebrush underg

Note Owing to the Difference between the Eastboundary of this township and the subdivis. of same as form by me in running the Exteriors under this Contract. I run the line betw. secs. 26 & 35 on the course given in the notes of the original survey and set a corner at the point of intersec with the E. boundary

BOOK-A-

Tp.

Chain	
	N
	bil
26.00	Enter
33.05	Road
40.19	Find
	of earth
	line s
	the gro
	mark
	and
	E & W o
	and
	of ea
	and
48.00	Old gr
56.48	Fence
56.54	Telegr
57.02	C.P. Ra
58.13	Telegr
58.29	fence
58.40	Road
66.03	"
75.00	Ascen
77.40	Inters

Tp. 11 N R 8 W.

Chain	
	N 89° 39' E. on true reservoir line
	bilco. secs. 26 & 35.
	Var. 17° 20' E
26.00	Enter higher beach bears N & S.
33.05	Road bears N & S.
40.19	Find remains of mound of earth where I set a lime stone 14×6×6" 9" in the ground for 1/4 sec. cor. marked 1/4 on N face and dug pits 18×18×12" E & W of stone 5 1/2 ft dist. and raised a mound of earth 1 1/2 ft high and 3 1/2 ft base alongside
48.00	Old grade bears N & S
56.48	Fence bears N & S
56.54	Telegraph line " "
57.02	C. P. Railroad " "
58.13	Telegraph line " "
58.29	fence " "
58.40	Road " "
66.03	" " " N E & S.
75.00	Ascend bears N & S
77.40	Intersect East boundary

Tp. 11 N R 8 W.

Chain	
	N 89° 39' E. on true reservoir line
	bilco. secs. 26 & 35.
	Var. 17° 20' E
26.00	Enter higher beach bears N & S.
33.05	Road bears N & S.
40.19	Find remains of mound of earth where I set a lime stone 14×6×6" 9" in the ground for 1/4 sec. cor. marked 1/4 on N face and dug pits 18×18×12" E & W of stone 5 1/2 ft dist. and raised a mound of earth 1 1/2 ft high and 3 1/2 ft base alongside
48.00	Old grade bears N & S
56.48	Fence bears N & S
56.54	Telegraph line " "
57.02	C. P. Railroad " "
58.13	Telegraph line " "
58.29	fence " "
58.40	Road " "
66.03	" " " N E & S.
75.00	Ascend bears N & S
77.40	Intersect East boundary

Tp. 11. N R 8 W

Chain for 1/4 sec. cor. marked 1/4 S. on N face.

64.00 No trace of old cor. set at edge of Great Salt Lake a lime stone 24 X 15 X 10" 18" in the ground for Meander cor to fracts sect. 27 & 34. marked M.C. dug pit 3 ft. square 1 ft. deep 8 lks. E. of stone and raised a mound of earth 2 ft high 4 1/2 ft. base along side.

Land level.

Soil. 2 rate & 1 rate loam & gravel

No timber.

Lime sagebrush underg rowth.

Resurvey Fract. Subdivisions

Chain	
	North on resurvey line bitw. secs. 26 & 27 Var 17° 20' E.
40.00	The old corner A being a limestone 12×10×8" properly marked firmly set in the ground for 1/4 sec. cor. where S dig pits 18×18×12" N & S. of stone 5 1/2 ft dist. and raised a mound of earth 1 1/2 ft high 3 1/2 ft base alongside
80.00	Intersect the old corner, a lime stone 15×8×6" firmly set in the ground properly marked for cor. to secs. 22:23.26 & 27. where S dig pits 18×18×12" in each sec. 5 1/2 ft dist. and raised a mound of earth 2 ft high 4 1/2 ft base alongside
	Land level.
	Soil Trute loam.
	No timber
	Ause sagebrush undergrowth
	February 22 18[illegible]

BOOK-A-2

Tp 11 N. [illegible]

Chain	
	Referri[illegible] the begi[illegible] S 8[illegible] re[illegible] be[illegible]
9.90	No trace [illegible] charred [illegible] 12" in the [illegible] cor. ma[illegible] dig pit[illegible] of pos[illegible] raised [illegible] 1 1/2 ft hi[illegible] post.
46.00	Road [illegible]
60.00	Old gr[illegible]
63.20	fence
63.50	Telegr[illegible]
63.80	C. P. R[illegible]
64.20	Telegr[illegible]
64.60	fence
66.00	Road
75.90	Intersec[illegible] 9.23 dis[illegible]

Tp 11 N. R 8 W. S. L. M.

Chain Referring to my note in the beginning I run
S 89° 55' E on true
resurvey line
betw. secs. 23 & 26.
Var. 17° 20' E.

39.90 No trace of old corner set a charred post 3 ft. long 3" square 12" in the ground for 1/4 sec. cor. marked 1/4 S. on N face dug pits 18 x 18 x 12" E & W. of post 5 1/2 ft dist. and raised a mound of earth 1 1/2 ft high 3 1/2 ft base around post.

46.00 Road bears N & S.
60.00 Old grade " do
63.20 fence " do
63.50 Telegraph line " do
63.80 C. P. R. R. " do
64.20 Telegraph line " do
64.60 fence " do
66.00 Road " N & S E. asc.
75.90 Intersect Eastboundary of tp. 9.23 dis N. of cor. to secs. 19 & 30

Resurvey Fract Subdivision

Chain where I set a lime stone 17 x
... x 8" 12" in the ground for co
to secs. 23 & 26. marked with
2 notches on S. and 4 on N
and raised a stone mound
alongside. I find here an old
sagan stake, but can not make out the
& and rolling mark as they are d
stroyed by worth
Soil 1 rate. loam
No timber
Dense sagebrush under gr

West on true resurvey line
betw. secs. 22 & 27.
Var. 17° 20' E.

4.00 Enter mud flat bears S 4
18.00 Leave same
40.00 No trace of old cor. set a
vulcanic rock 26 x 10 x 8" 1
in the ground for 1/4 sec
marked 1/4 on N. face di
pits 18 x 18 x 12" E & W. of stone
5 1/2 ft dist. and raised a
mound of earth 1 1/2 ft
high 3 1/2 ft base alongside

BOOK-A

Sp 11 N.

Chain End of
Land
Soil
No tr

North
b

24.50 Enter
31.50 Leave
40.00 Inter
being a
set in
marke
S dug
of stone
raised
1 1/2 high
44.50 Enter
49.50 Leave
51.80 Wire f
60.00 Enter
80.00 No tr
set a

Tp 11 N. R 8 West. S. L. M.

Chain End of reservoy.
Land. level.
Soil. Quite alkali.
No timber.

North on reservoy line
betw. secs. 22 & 23
Var 17° 20' E.

24.50 Enter E. pt of mud flat
31.50 Leave same
40.00 Intersect the old corner it being a limestone 17×9×7" firmly set in the ground properly marked for 1/4 sec. cor. where S dug pits 18×18×12" N & S. of stone 5 1/2 ft distant and raised a mound of earth 1 1/2" high 3 1/2 ft base alongside
44.50 Enter mud flat bears N & S W.
49.50 Leave same
51.80 Wire fence bears E & W.
60.00 Enter mud flat bears N E & S W.
80.00 No trace of old corner set a vulcanic rock

Resurvey Fract Subdivision

Chain 15×10×8 for cor to secs. 14 & 22 & 23 marked with 3 notes on S and 1 on E edges. dug pits 18×18×12" in each sec. 5½ ft dist. and raised a mound of earth 2 ft high 4½ ft base alongside hand level.
Soil 1 & 2 rate alkali
No timber.

Referring to my note in the beginning S mm
S. 89° 45' E.
on true resurvey line
betw. secs. 14 & 23.
Var 17° 20' E.

39.50 Leave mud flat bears N & S.
40.19 No trace of old cor. set a harred post 3 ft long 3 square marked ¼ S. on N face for ¼ sec. cor. dug pits 18×18×12" E & W. of post 5½ ft distant, raised a

Tp 11 N.

Chain
3½ ft b
49.00 Old Gra
0.10 Road
3.40
485 Telegr
525 C. P. R
600 Telegr
610 Wire fe
440 Intersec
of tp. 9
secs. 18
line
in the g
sect. 14
3 notes
raised
along
Land
Soil
No tr
Scal

Tp 11 N. R 8 W. S.L.M.

Chain	
	mound of earth 1½ ft high
	3½ ft base around post
49.00	Old Grade bears N W & S E
0.10	Road " N E & S W
3.40	" " N W & S E
4.85	Telegraph line " do
5.25	O. P. Railroad " do
6.00	Telegraph line " do
6.10	Erin Branch Wire fence " do
7.40	Intersect East boundary of tp. 9.09 chs. N. of cor. to secs. 18 & 19. where I set a lime stone 16×10×5" 12" in the ground for cor. to secs. 14 & 23 marked with 3 notches on S & N edges & raised a stone mound alongside. I also found a stake here in same cond. as described before.

Land rolling

Soil 2 rate gravel.

No timber.

Scattering sagebrush underground.

Resurvey Fract Subdivision

Chain From cor. to sect. 14. 15. 22 [illegible]
True resurvey
West on true line
betw. sect. 15 & 22
Var 17° 20' E.

2.70 Slough 10 lks wide bears N.
40.00 No trace of old cor. set a
lime stone 12 x 12 x 6" 8"
in the ground for 1/4 sec
marked 1/4 on N face dug
pits 18 x 18 x 12" ins. E & W.
of stone 5 1/2 ft dist. and
raised a mound of [illegible]
1 1/2 ft high 3 1/2 ft base along
side.

66.00 Shore of Great Salt Lake
where I set a lime stone 10 x 10
8" 6" in the ground mark
M.C. for Meander cor to
fract sect. 15 & 22 dug a pit
3 ft square 1 ft deep 8 lks
of stone and raised a
mound of earth 2 ft high
4 1/2 ft base along side
Land level.

Ap 11 N. 1

Chain Soil. C
No tr

North
be

10.70 Slough
19.50 a
40.00 No trac
a chan
12" in th
mark
pits 18
ft dis
a mon
3 1/2 ft
no trace
80.00 On S.
a lim
the gro
10.11.14
4 notes
edges,
in ea
raised

Tp 11 N. R 8 West. S. L. M.

Chain Soil. 3 rate alkali
No timber.

North on resurvey line
betw. secs. 14 & 15.
Var. 17° 20' E.

10.70 Slough 5 lks wide bears N W & S E.
19.50 " 20 " " " do.
40.00 No trace of old corner set
a charred post 3 ft long 3" square
12" in the ground for 1/4 sec cor
marked 1/4 S on W face dug
pits 18×18×12" in N & S. 5 1/2.
ft dist. of post and raised
a mound of earth 1 1/2 ft high
3 1/2 ft base around post.
80.00 No trace of old corner
On S. side of old grade set
a lime rock 14×9×6" 9" in
the ground for cor. to secs.
10. 11. 14 & 15. marked with
4 notches on S and 1 on E.
edges, dug pits 18×18×12"
in each sec. 5 1/2 ft dist. and
raised a mound of earth

Resurvey Tract Subdivision

Chain 2 ft high 4½ ft base along
Land level.
Soil 2 rate alkali
No timber.

Referring to my note
the beginning I run
S. 89° 45' E.
on true resurvey line
betw. sec. 11 & 14
Var 17° 20' E.

1.00	Old grade
28.70	Dry bed of Creek runs S
28.90	Telegraph line bears N W & S
29.47	C. P. Railroad " do
30.00	Telegraph line " do
30.46	fence " do
30.56	Road " do
40.31	No trace of old corner set

Cabble rock 10×10×8' 6" in
the ground for ¼ sec cor. mo
¼ on N. face dug pits 18×18
12" E & W. of stone 5½ ft dis
and raised a mound of

Tp 11 N.

Chain
dist 1½
along
the Ra
bears
7.00 Road
1.10 "
12.90 Intersec
of Tp. 9
secs. 7 &
this Cont
line st
the gro
11 & 14
on Sai
pits 18
5½ ft.
mound
4½ ft b
Land
Soil.
No t
scatt

Tp 11 N. R. 8 W. 8 L. M.

dist 1½ ft high 3½ ft base
alongside from here.
the Railroad sec. house
bears S 21½° E. 25.05 do.
7.00 Road bears N E & S W.
1.10 " " do.
2.90 Intersect East boundary
of Tp. 9.00 do N. of cor to
secs. 7 & 18 set by me under
this Contract where S set a
lime stone 14 × 10 × 7' 9" in
the ground for cor to secs.
11 & 14 marked with 4 notches
on S and 2 on N edges dug
pits 18 × 18 × 12' in each sec.
5½ ft. dist and raised a
mound of earth 2 ft high
4½ ft base along side
Land level.
Soil 1 & 2 rate sandy loam & alkali
No timber.
Scattering greasewood.

Resurvey Tract Subdivision

Chain Note. The notes of the old
call for the corner to secs. 9 &
15 & 16. Since the time when
survey was made the Gr
Salt Lake has changed
shore, and consequently
the corner of those secs. c
not be reached to-day.
therefore run on the cour
the notes of the old survey
give

S 89° 51' W.

on true resurvey line
betw. secs. 10 & 15.

Var 17° 20' E.

40.35 No trace of old corner set
charred post 3 ft long 3" sq
12" in the ground for 1/4 s
cor. marked 1/4 s on N face
dug pits 18×18×12" E & W of
post 5 1/2 ft dist. and rais
a mound of earth 1 1/2 ft
high 3 1/2 ft base around po

55.00 Shore of Great Salt Lake
where I set a limerock

BOOK-A-

Tp 11 N.

Chain 12×10×7
meander
marked
square
of post
of earth
along si
Laped.
Soil
No tim

North
bet

1.25 Old gr
34.70 Telegra
35.50 Switch o
35.90 Main tra
36.80 Telegra
37.20 fence
37.52 Road
40.00 Interse
of earth
I set

Tp 11 N. R 8 West. S.L.M.

12×10×7" 8" in the ground for meander cor. to frac. secs. 10 & 15. marked M C. dug a pit 3 ft. square 1 ft. deep 8 lks. dist. E. of post and raised a mound of earth 2 ft high 4½ ft base alongside.
Laged. level. Here
Soil 2 rate. alkali.
No timber.

North on resurvey line
betw. secs. 10 & 11
Var. 17° 20' E.

1.25	Old grade. bears N W & S E.
34.70	Telegraph line " do
35.50	Switch of C. P. Railroad do
35.90	Main track of " do
36.80	Telegraph line bears do
37.20	fence " do
37.52	Road " do
40.00	Intersect the old stake in mound of earth nearly decayed where I set a limestone 20×6×6" 15" in the

Resurvey Fract Subdivision

Chain ground for 1/4 sec. cor. marked 3/4 on W. face and raised stone mound alongside

61.30 Small stream 2 lks wide 1 deep runs S.W.

80.00 No trace of old corner set a slate 24x6x6" 18" in the ground for cor to secs. 2.3 10 & 11. marked with 5 notes on S and 1 on E. edges and raised a stone mound alongside.

Land level.

Soil. 2 rate marshy

No timber.

scattering saltgrass.

Febr. 23rd 87

Referring to my note in the beginning S run S 89° 51' E on true resurvey line bet. sect. 2 & 11.

Var 17° 20' E.

31.10 Creek 4 lks wide 4' deep runs S.

Tp 11 N.

Intersec
being a l
firmly s
properly
cor. wher
x12" E & W
and rai
earth 1 1/2
alongsi
Intersec
tp. 8.90 c
65 1/2. se
Contro
sandst
the gro
2 & 11. ma
on N an
pits 18
5 1/2 ft. d
mound
4 1/2 ft b
Land.
Soil.
No tim
scatt

Tp 11 N. R 8 W. S.L.M.

Intersect the old corner it being a lime stone 18×10×8" firmly set in the ground properly marked for 1/4 sec. cor. where S dug pits 18×18×12" E & W of stone 5 1/2 ft dist. and raised a mound of earth 1 1/2 high 3 1/2 ft base alongside.

Intersect E. boundary of tp. 8.90 ch. N. of cor to secs. 6 & 7. set by me under this Contract where S set a sandstone 12×10×7" 8" in the ground for cor to secs. 2 & 11. marked with 1 notch on N and 5 on S. edges dug pits 18×18×12" in each secs. 5 1/2 ft. dist. and raised a mound of earth 2 ft high 4 1/2 ft base along side.

Land. level.

Soil. Trate. marshy.

No timber

Scattering salt grass

Resurvey Fract Subdivision

Chain	
	North on random resurvey line betw. sect. 2 & 3 Var. 17° 20' E.
40.00	No trace of old corner set temp 1/4 sec. cor.
79.30	Intersect N. boundary of tp. 40 lks. W. of corner to sec. 2 & 3. reestablished by m under this Contract from where S mn S 0° 17' W. on true line betw. sect. 2 & 3 with same var.
28.00	Slough bears W. 150 lks.
~~33.00~~	~~Spring " West 4 lks~~
39.30	Set limestone 18×10×6' 12 in the ground for 1/4 sec. cor marked 1/4 on W face and raised a stone mound along side.
47.00	Slough bears W. 4 lks.
55.00	" " East 15 lks.
79.30	The cor to sect. 2. 3. 10 & 11. Land level. Soil 2 rate. marshy No timber scattering salt Grass.

BOOK-A-2

p 11. R. R

Chain	
	North
	bi
4.00	Enter fl
0.00	No trace
	vulcan
	13" in the
	cor mark
	raised
	along s
48.35	No tra
	Great
	Set
	20×10×
	for mea
	sect. 3
	and ra
	along s
	Land
	Soil
	No t
	Lca
	m

Tp 11 N. R. 8 W. S.L.M.

Main North on resurvey line
bites secs. 33 and 34
Var. 17°30' E.

14.00 Enter flat

0.00 No trace of old cor. set a vulcanic rock 18×10×7" 13" in the ground for 1/4 sec. cor. marked 1/4 on W face and raised a stone mound alongside.

4.835 No trace of old cor. Edge of Great Salt Lake where I set a vulcanic rock 20×10×7" 15" in the ground for meander cor. to front secs. 33 and 34 marked M.C. and raised a stone mound alongside.

Land. rolling.
Soil. Quite sandy
No timber.

Scattering sagebrush
undergrowth

Resurvey
BOOK-A-2

Tp 11 N. R

~~[illegible]~~
~~[illegible]~~

From the
Tom We
bet

4000 Set temp
old cor.
0.54 Find o
42 lks. I.
differenc
and the
for adj
gram
R 8
b

4027 Set a ch
square 1
sec. cor.
and d
of post
amoun

Resurvey Fract Subdivisions

Tp 11 N. R 8 W. S. L. M.

Chain ~~[illegible]~~

~~[illegible]~~

From the cor. to secs. 2. 3. 10 & 11
Trim West on a random resurvey line
betw. secs. 3 & 10.
Var 17° 20' E.

4000 Set temp 1/4 sec. cor. no trace of old cor. (where I set a lime rock 14×10×7" 9" in the ground for cor. to sec. 3.4.9.10. marked with 5 notches on ℄ and 2 on E edges and raised a stone mound)

0.54 Find old mound of earth alongside 42 lks. S. of line there is a slight difference between this distance and the original one, I therefore adjust my chain & instrument from

N 89° 42' E. on true line
betw. secs. 3 & 10.
Var 17° 20' E.

4027 Set a charred post 3 ft long 3" square 12" in the ground for 1/4 sec. cor. marked 1/4 on N face and dugpits 18×18×12" 6 & W. of post 5 1/2 ft dist. and raised a mound of earth 1 1/2 ft high

Resurvey Fract Subdivision

Chain	
	3½ ft base atomed post
40.80	Road bears NW & SE.
42.30	Telegraph line do
42.80	C. P. Railroad " do
43.00	Telegraph line " do
43.10	fence " do
45.00	Road " do
80.54	The cor to secs. 2 3 10 & 11.
	Land level
	Soil 2d rate. alkali
	No timber.

South on resurvey line betw. secs 9 & 10
Var 17° 20' E.

20.00 Shore of Great Salt Lake where I set a vulcanic rock 10 x 10 x 10 " 6" in the ground for meander cor to frac. secs. 9 & 10. marked M.C. dug a pit 3 ft squ 1 ft deep 8 lks N of stone and raised a mound of earth 2 ft high 4½ ft base alongside.

BOOK-A-2

Sp 11 Y. 1

Land
Soil
Notice

North o
resur
betw
V

10.00 Set tem
of old
19.20 Interse
35 lks
by me
from
S
bet
wi
9.50 Road
10.20 fence
10.50 Teleg
11.60 C. P. R
12.50 Teleg
19.20 Set ch
3" squ

Tp 11 Y. R 8 West. S.L.M.

Land level.
Soil 3 rate swampy
No timber.

North on a random
resurvey line
betw. secs. 3 & 4.
Var 17° 20' E.

10.00 Set temp 1/4 sec. cor. in trace
of old cor.

9.20 Intersect cor. to secs. 3 & 4
35 lks W. which was reestab.
by me under this Contract,
from where I run
S 0° 15' W. on true line
betw. secs. 3 & 4
with same var.

9.50 Road bears E & W
10.20 fence " "
10.50 Telegraph line "
11.60 C. P. Railroad "
12.50 Telegraph line "
9.20 Set charred post 3 ft long
3" square 12" in the ground

Resurvey Fract. Subdivision

Chain for 1/4 sec. cor. marked 1/4 on W face dug pits 18 x 12" N & S. of post 5 1/2 ft dist. and raised a mound of earth 1 1/2 ft high 3 1/2 ft base around post.

5500 Wash dry drains

49.20 The cor. to secs. 3. 4. 9 & 10.

Land level.

Soil Quite marshy

No timber.

Vert on true resurvey line betw. secs. 4 & 9.

Var 17° 20' E.

4000 No trace of old cor. set a charred post 3 ft long 3" square 12" in the ground for 1/4 sec cor. marked 1/4 on N face dug pits 18 x 12" E & W of post 5 1/2 ft dist. and raised a mound of earth 1 1/2

Tp 11 N. 1

High 3 1/2 ft b

Chain Shore of Gu

4000 No trace

vulcan

12" in the

secs. 4. 5

5 noseb

E edges

also m

secs. 5 &

raised

along

Land

Soil

No t

North

line

4000 No tra

1/4 sec c

79.16 Inter

tp. 28

resul

this Co

Tp 11 N. R 8 W. S.L.M.

High 3 1/2 ft base abound post
Shore of Great Salt Lake
4000 No trace of old cor. set a
vulcanic rock 18x10x7"
12" in the ground for cor. to
secs. 4. 5. 8 & 9 marked with
5 notches on S. and 3 on
E edges & 1st C. this cor. is
also meander cor. to fract
secs. 5 & 9. & sec. 4. and
raised a stone mound
alongside.
Land level.
Soil Drate, alkali.
No timber.

North on random resurvey
line betw secs. 4 & 5.
Var 17° 20' E
4000 No trace of old cor. set temp
1/4 sec cor.
79.16 Intersect at boundary of
tp. 28 lks W of cor. to secs. 4 & 5.
reestablished by me under
this Contract from where I run

Resurvey Tract Subdivision

Chain	
	S 0° 12' W. on true line betw. secs. 4 & 5
	Var 17° 20' E.
7.50	Road bears N W & S E.
12.10	fence " E & W.
12.60	Telegraph line " do
13.00	P. P. Railroad " do
13.60	Telegraph line " do
39.16	Set a charred post 3 ft long 3" 12" in the ground square for 1/4 sec. cor. marked 1/4 3 on W face dug pits 18 x 18 x 12" N & S. of post 5 1/2 ft dia and raised a mound of earth 1 1/2 ft high 3 1/2 ft base stormed p
79.16	The cor to secs. 4. 5. 8 & 9.
	Land level.
	Soil 2 rate alkali
	No timber.
	Febr. 24 1887

BOOK-A-

Up 11 Nov

	Referr
	in the
	S 0
	res
	be
	p
4.20	Road
4.50	Fence
4.70	Telegr
5.00	Centre
5.40	Teleg
8.50	Old Gr
15.00	Shore
	where
	rock
	grou
	cor. t
	marke
	3 ft sq
	ft of
	a mou
	4 1/2 ft
	Lage
	Lan
	No t

Tp 11 North - R 8 Mst.

Referring to my note in the beginning I run
S 0° 09' W. on true
reservoy line
betw. secs. 5 & 6.
Var. 17° 20' E.

4.20 Road bears E & W
4.50 Fence do
4.70 Telegraph line do
5.00 Centre P. Railroad bears E & W
5.40 Telegraph line bears E & W
18.50 Old Grade bears do
15.00 Shore of Great Salt Lake
where I set a vulcanic
rock 18 x 12 x 7" 12" in the
ground for meander
cor. to fract. secs. 5 & 6.
marked M C. dug pits
3 ft square & 1 ft deep 8 lks
et of stone and raised
a mound of earth 2 ft high
4½ ft base along side.
Lazed hole
Soil 2 vats, alkali
No timber.

Febr. 25 1887

Resurvey Tract Subdivision

General Descript

The lands embraced in this township consist mostly of alkali flat. There are a few sec. of good agricultural land, but there is no living water for irrig purposes.
The Centre Pacific Rail road traverses secs. 6.5.4 3, 10.11.14.23.26 & 35.
In sec. 14 is Lake Station situated it consists of a section house & water cistern.
The beach of Great Salt Lake is sandy in sec. 22.27 & 34. while the remai of the beach is mostly muddy and swampy. Part of the lands are covered with an undergrowth of

BOOK-A

Sp 11 N. R

sagebru
& scat
& salt

Sp 11 N. R 8 West, S.L.M.

sagebrush, greenwood
& scattering bunch
& salt grass.

Edward W. Korber
W Delepsun.

BOOK

S. SURVEYOR

Salt Lake City

The foregoing

Tract

Township No. 1

Executed by E

Under Contract No

day of June

February

examined, the nec

tions made, the s

they describe are

Ma

BOOK-A-216

S. SURVEYOR GENERAL'S OFFICE,

Salt Lake City, Utah, May 19th *1888.*

The foregoing field notes of the survey of the

Incl. Subs.

Township No. 11 S *Range No.* 8 W

Executed by Edward M Kimber

Under Contract No. 143 *of the* 2d

day of June *1886 in the month of*

February *1887, having been critically examined, the necessary corrections and explanations made, the said field notes, and the surveys they describe are hereby approved.*

William S. Bowman

U. S. Surveyor General for Utah.

Boo

BOOK-A

EPORT:

ed 9th Aug Jea

amined by John

anscribed by Jerr

mpared by Jerrie V. K

FIELD

OF THE SU

Fred S

Township No. 1

Range No. 8

SALT LAK

UTAH

AS

Edwar

U. S. I

Under his Contr

Dated June

Survey commenced

Survey completed

" 10

Book 28

BOOK-A-216 603

EPORT:

ed 9th Am June 20th 1887

amined by John H. Campe.

anscribed by Jennie V. Bowman.

mpared by Jennie V. Bowman & Kate Bowman

FIELD NOTES

OF THE SURVEY OF THE

Fract Subdivisions

OF

Township No. 11 N.

Range No. 8 W.

OF THE

SALT LAKE MERIDIAN

IN

UTAH TERRITORY,

AS SURVEYED BY

Edward W. Koeber

U. S. Deputy Surveyor,

Under his Contract No. 145

Dated June 24th 1886

Survey commenced Febr. 23rd 1887

Survey completed " 23rd 1887

" 10 chs 50 lks ✓

19.3

NAMES AND DUTIES OF ASSISTANTS.

Cyrus L. Johnson	Compassman
William Dane	Chainman
J. V. Smith	Chainman
Fred Olsen	Chainman
H. M. Croman	Chainman
D. J. Jaure	Axeman
L. L. Leavitt	Axeman
	Flagman

Fractional

Subdivisions Tp. 11 N R 8 W.

Main Survey commenced.
Febr. 23" 1887.
From the end of resurvey
40 chs. W. of cor. to secs. 22.23.
27 & 28. set by me under
Contract No 143. Town
West on true line
betw. secs. 22 & 27.
Var 17° 30' E.

40.00 1/4 sec. cor. end of old survey
50.50 Edge of great Salt Lake
where I set a lime rock
10 x 10 x 7" 6" in the ground
for Meander cor. to fract.
secs. 22 & 27 marked M.C.
and raised a stone mound
alongside.
Land level
Soil Grate
No timber
sagebrush undergrowth

Febr. 23" 1887

Fract Subdivisions

Tp 11 N. R 8 W. S. L. M

General Descrip

For General Descrip
see Subs. of this town
executed under Cont
No 143.
Edward W. Korb
W. S. Dep Surv.

BOOK

S. SURVEYOR (

Salt Lake City

The foregoing f

fract S

Township No. 11

Executed by Ed

Under Contract No

day of Jun

February

examined, the nece

tions made, the sa

they describe are h

Wil

BOOK-A-216

S. SURVEYOR GENERAL'S OFFICE,

Salt Lake City, Utah, May 19th 1888.

The foregoing field notes of the survey of the

Fract Subs

Township No. 11 N *Range No.* 8 W

Executed by Edward W Korber

Under Contract No. 145 *of the* 24th

day of June 1886, *in the month of*

February 1887, *having been critically examined, the necessary corrections and explanations made, the said field notes, and the surveys they describe are hereby approved.*

William G. Bowman

U. S. Surveyor General for Utah.

Boo

BOO

REPORT:

Filed 9th Aug

Examined by John

Transcribed by Jer

Compared by Junior

FIEL

OF THE S

Meande

Township No. 1

Range No. 8

SALT LA

UTA

Edwa

U. S

Under his Con

Dated J

Survey commenc

Survey complete

8th

Book 29.

BOOK-A-216

REPORT:

Filed 9th day June 20th 1887

Examined by John A. Caruthers.

Transcribed by Jennie V. Bowman.

Compared by Jennie V. Bowman & Kate Bowman.

FIELD NOTES

OF THE SURVEY OF THE

Meanders

OF

Township No. 11 N.

Range No. 8 W.

OF THE

SALT LAKE MERIDIAN

IN

UTAH TERRITORY,

AS SURVEYED BY

Edward W. Kerby

U. S. Deputy Surveyor,

Under his Contract No. 145

Dated June 24 1886

Survey commenced Feb 25 1887

Survey completed " 26 1887

8 m 37 chs 00 lks

20.5

NAMES AND DUTIES OF ASSISTANTS.

Cyrus L. Johnson	Compassman
William Carr	Chainman
J. V. Smith	Chainman
Fred Olsen	Chainman
H. M. Croman	Chainman
D. J. Jamie	Axeman
C. C. Leavitt	Axeman
	Flagman

STANTS.

mpassman

ainman

ainman

ainman

ainman

eman

eman

gman

Meanders through Township 11 N. R. 8 W.

BOOK-A-216

Survey commenced
Febr. 25th 1887
From the M.C. cor. to secs. 6 on W.
boundary of township set
by me under Contract No.
145. Trim with Meanders
through sec. 6.
Var. 17° 29' E.
N. 72° E. 27.00 chs.
N 78° E. 27.00.
N 83¼° E. 28.00. to Meander
cor. to fract. secs. 5 & 6. set by
me under Contract No. 143.
Land. level.
Soil. Grate. alkali.
No timber.

---

thence through sec. 5.
Var. 17° 29' E.
S. 61¾° E. 27.00 chs.
S. 57¼° E. 30.00.
S. 63¾° E. 34.00. to Meander
cor. to fract. secs. 5 & 9 & sec. 4
set by me under Contract No. 143

Meanders through Township

Land. level
Soil 2 rate alkali
No timber.

thence through sec. 9.
Var. 17° 29' E.
S. 74 3/4° E. 34,00 lks
S. 79 1/2° E. 25.00 "
S. 74 1/2° E. 24.00 " to the
Meander cor. to frac. secs.
9 & 10 set by me under Contr
No 143.
Land. level.
Soil 3 rate alkali
No timber.

thence through sec. 10.
Var 17° 29' E.
S. 8 3/4° E. 16.00
S. 31° E. 26.00
S. 22 1/2° E 23.00 to the Mean
cor. to fract. secs. 10 & 15. set
by me under Contract
No 143.

Township 11 N R 8 W.

Land level.
Soil. 2nd rate alkali.
No timber. "

---

thence through sec. 15.
Var 17° 29' E.
S. 11 1/2° W. 26.00 chs.
S. 7° E. 28.00 "
S. 9 3/4° W. 18.00
S. 37 1/2° W. 12.00 chs to
the Meander cor. to final secs.
15 & 22. set by me under
Contract No 143.
Land level.
Soil 2nd rate alkali.
No timber.

---

thence through sec. 22.
Var. 17° 29' E.
S. 34 1/2° W. 17.00 chs.
S 9° E. 23.00 " at 18.00
fine beam E.
S. 30 1/4° E. 18.00 "
S. 62 3/4° E. 19.00 "

Meanders through

S. 31½° E. 9.00 lks.
S. 36¼° W. 14.00 to the
meander cor to fracs secs.
& 27. set by me under Cor
No 143
Land. level.
Soil 1 rate loam.
No timber.

Feb. 25th 18

thence through sec. 27.
Var 17° 29' E
S. 32½° W. 19.00 lks.
S. 15½° W. 25.00 "
S. 10 E. 25.00 "
S. 12° E. 15.00 " to
Meander cor. to fracts. secs.
& 34. set by me under Cor
No 143.
Land. level.
Soil 1 rate loam.
No timber.

Township

thence th
Var
S. 30 3/4°
S. 20½°
Meander
33 set b
No 143.
Land.
Soil
No trin

thence t
(
S. 42°
S. 5½°
S. 16°
Meande
S. bou
set by
No 143.
Land
Soil
No tri

Township 11 N R 8 W

thence through sec. 34.
Var 17° 29' E.
S. 30 3/4° W. 21.00 chs.
S. 20 1/2° W. 14.00 " to the
Meander Cor. to fract. secs. 34 & 33 set by me under Contract No 143.
Land level
Soil 1 rate loam
No timber.

---

thence through sec. 33
Var. 17° 29' E.
S. 42° W. 17.00 chs.
S. 5 1/2° E. 10.00 "
S. 16° W. 26.00 " to the
Meander Cor to secs 33 on
S. boundary of township
set by me under Contract
No 143.
Land level
Soil 2 rate rocky
No timber.

Feb. 26 - 1887

Meanders. Arrowh

616

Tp 11 N. R 8 W. S. L. V

General Descrip

For general Descriptio
see Subs. of this town
Ship. Edward W. Ko
W. Tellyson

BO

. S. SURVEYOR

Salt Lake C

The foregoing

Meanu

Township No.

Executed by

Under Contract N

ay of Jun

February

xamined, the nec

ons made, the s

ey describe are

Wa

BOOK-A-216

U. S. SURVEYOR GENERAL'S OFFICE,

Salt Lake City, Utah, May 19th *1888.*

The foregoing field notes of the survey of the

Meander

Township No. 11 S *Range No.* 8 W

Executed by Edward W. Robin

Under Contract No. 145 *of the* 29th

day of June *1886, in the month of*

February *1887, having been critically examined, the necessary corrections and explanations made, the said field notes, and the surveys they describe are hereby approved.*

William G. Bowman

U. S. Surveyor General for Utah.