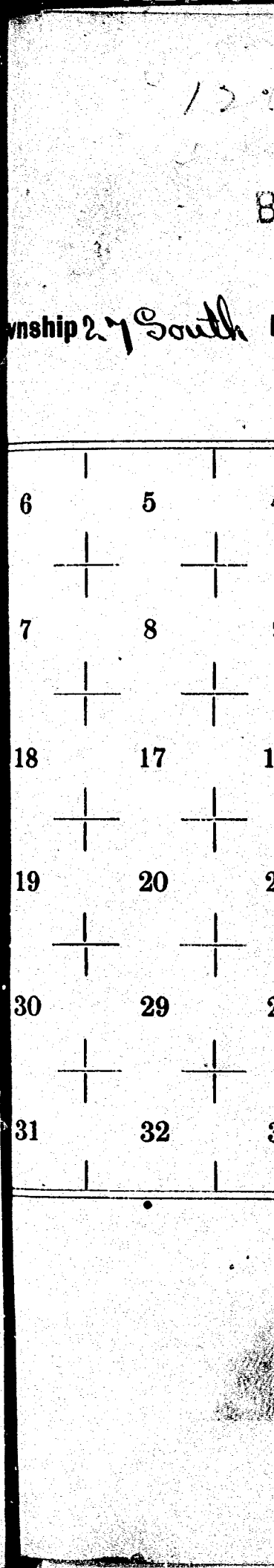
8
vnship 27 South
6
5
7
8
18
17
19
20
30
29
31
32

1

5

BOOK-A-211

Township 27 South Range 15 West

6	5	4	3	46	2	34	1
				45		33	
7	8	9	10	44	11	31	12
				43		30	
18	17	16	15	42	14	29	13
				41		28	
19	20	21	22	40	23	27	24
				39		26	
30	29	28	27	39	26	25	25
				38		24	
31	32	33	34	36	35	23	36

BOO

ship 38 South Ran

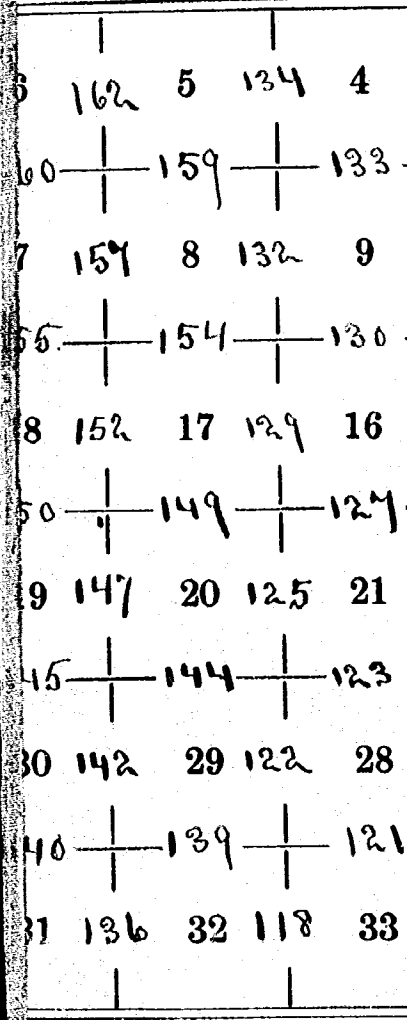

3 5

BOOK-A-211

ship 38 South Range 7 West

6	162	5	134	4	115	3	96	2	75	1	
	160		159		133		114		95		73
7	157	8	132	9	113	10	93	11	71	12	
	155		154		130		111		92		69
18	152	17	129	16	109	15	90	14	67	13	
	150		149		127		108		88		65
19	147	20	125	21	107	22	86	23	63	24	
	145		144		123		105		85		61
30	142	29	122	28	103	27	82	26	60	25	
	140		139		121		102		80		58
31	136	32	118	33	98	34	78	35	55	36	

4

BOO

Township 39 South Ra

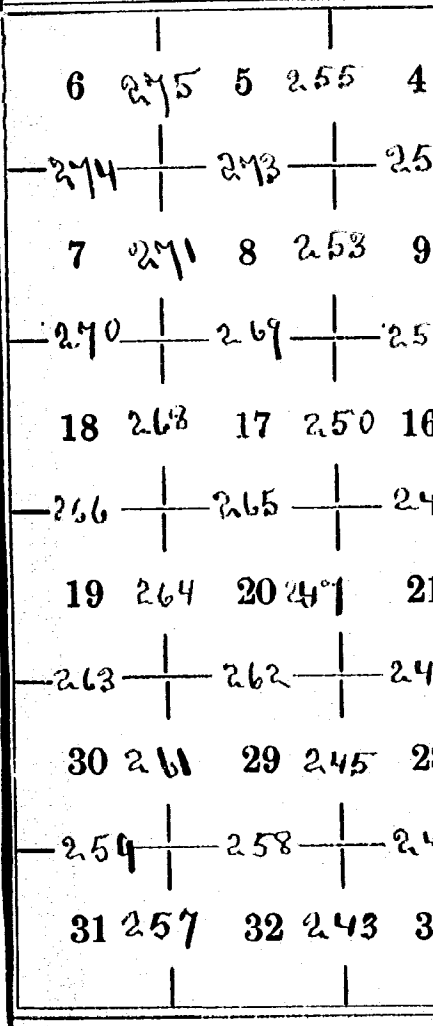

BOOK-A-211

Township 39 South Range 7 West

6	275	5	255	4	241	3	224	2	204	1	
	274		273		254		240		223		202
7	271	8	253	9	238	10	221	11	201	12	
	270		269		251		237		220		198
18	268	17	250	16	235	15	218	14	196	13	
	266		265		249		234		216		194
19	264	20	247	21	232	22	214	23	192	24	
	263		262		246		231		212		191
30	261	29	245	28	230	27	210	26	189	25	
	259		258		244		228		209		186
31	257	32	243	33	227	34	207	35	184	36	

6

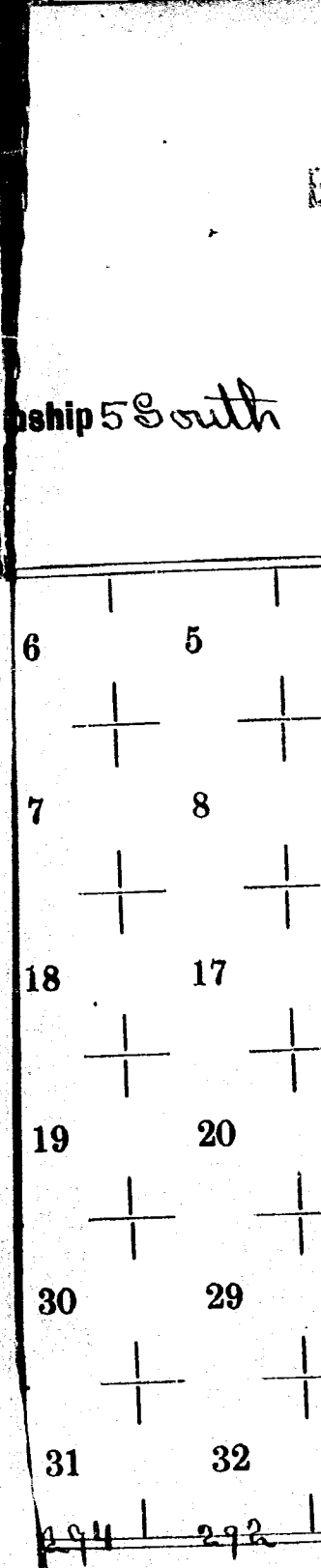

BOOK-A-211

ship 5 South Range 4 West

6	5	4	3	2	1
7	8	9	10	11	12
18	17	16	15	14	13
19	20	21	22	23	24
30	29	28	27	26	25
31	32	33	34	35	36

294 292

BO

ship 5 South

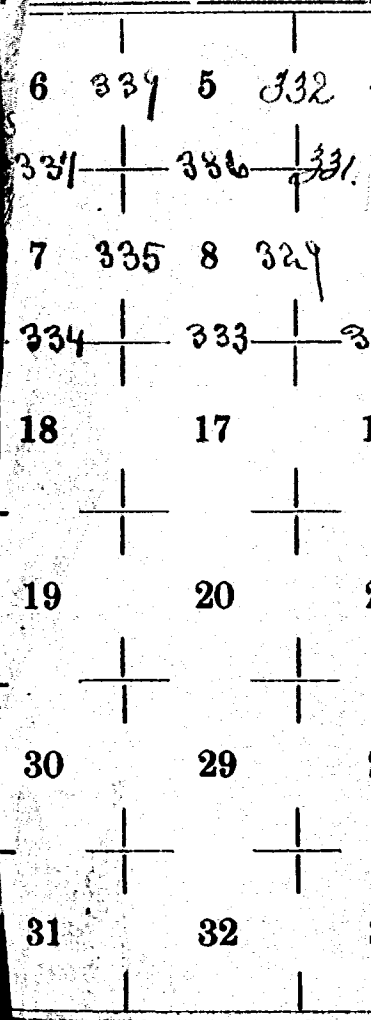

Boundary
Reservation
meanders of

BOOK-A-211

Township 5 South Range 5 West



Boundary Rush Valley Military Reservation pages 529 to 531.
Meanders of Rush Lake pages 549 & 550

ship 4 South

70 369

426 5 423

9 425

428 8 424

502 490

1 500

499 17 488

7 496

494 20 485

93 492

491 483

411 29 406

9 408

407 32 400

376 37

In U.C. by Sam

oundary

litary Re

to 531.

anders of

to 591.

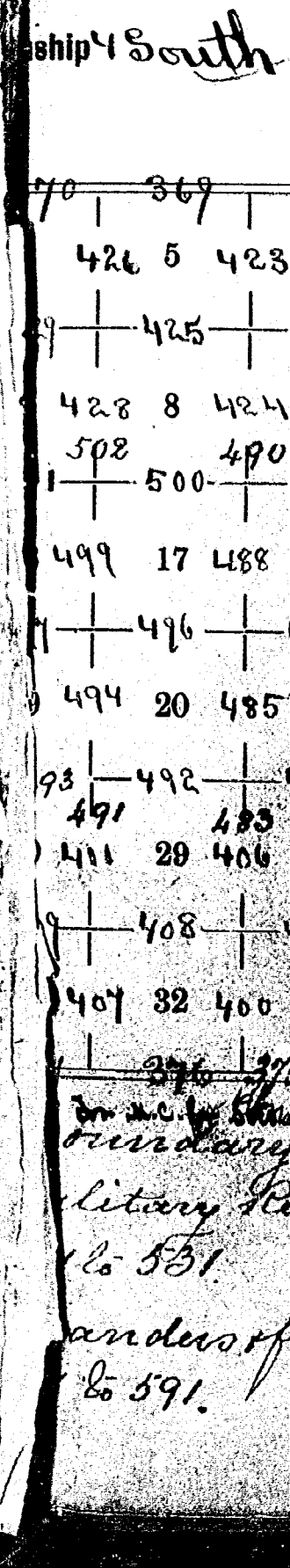

BOOK A-211

ship 4 South Range 5 West



70	369	368	367	366	365					
426	5	423	4	420	3	417	2	399	1	362
7	425	422	418	416	397					
428	8	424	9	421	10	415	11	396	12	361
502	500	490	489	481 480. 414	413	395				
499	17	488	16	479	15	414	14	392	13	359
7	476	486	474	477 476	393	397	469	456		
494	20	485	21	473	22	475	23	390	24	356
93	492	484	472	574 575	573 572	570. 387				
491	411	483 406	471 405	576 27	26	569	25	356		
9	408	402	403. 577	578	567	566. 385				
407	32	400	33	404	34	35	383	36	355	
376	375. 559	557. 374	373							

For M.C. for [illegible] see p. 529

oundary of Rush Valley (Marshall)

litary Reservation pages

to 531.

anders of Rush Lake pages

to 591.

10 12

BOO

ship Rang

5 4

8 9

17 16

20 21

29 28

32 33

BOOK-A-211

ship Range

5	4	3	2	1
8	9	10	11	12
17	16	15	14	13
20	21	22	23	24
29	28	27	26	25
32	33	34	35	36

10 14

800

ORT:

nined by Otto E.

scribed by Edwar

pared by P. Nor

FIELD

OF THE SUR

Subd

Fr

ship No. 27 Sou

e No. 15 Wes

OF

SALT LAKE

UTAH TE

AS SURV

Chadrach M

U. S. Depu

Under his Contract

d April 16

ey commenced

ey completed 3

211.

BOOK-A-211

15

ORT: .....

..... 188

nined by Otto E. Salomon

scribed by Edward Michalis

pared by P. Norton and H. Rell Atkinson

FIELD NOTES

OF THE SURVEY OF THE

Subdivisions

of

Fractional

ship No. 27 South

e No. 15 West

OF THE

SALT LAKE MERIDIAN

IN

UTAH TERRITORY,

AS SURVEYED BY:

Chadrach M. Richardson

U. S. Deputy Surveyor,

Under his Contract No. 135

d April 16th 1885

ey commenced May 4th 1885

ey completed 5 " 6th 1885

211

10 16

NAMES AND DUTIES OF ASSISTANTS.

David W. Stewart Compassm

Hyrum Hand Chainman

Wm Cowan Chainman

Archie Myers Chainman

George F. Hickman Chainman

George J Ramsey Axeman.

Fred Heidmann Axeman.

Flagman.

BOOK

—PRELIMINARY OATH

David W. S

lemnly swear that I u

the duties of comp

uctions given me, an

ability, in the survey

d parallel Sou

Exterior and

T. 10 S R.

ubdivision of

T. 27 S R.

e Salt Lake base and

of Utah.

David W. S

cribed and sworn to

day of May

J

[1.—PRELIMINARY OATH OF COMPASSMAN.]

David W. Stewart

lemnly swear that I will well and truly per-
the duties of compassman, according to
uctions given me, and to the best of my skill
ability, in the survey of the 2nd Stand-
d parallel South Range 2
Exterior and Subdivision lines
T. 10 S R. 2 W. 3d the
ubdivision of the fractional part
T. 27 S R. 15 W.

e Salt Lake base and meridian in the Terri-
of Utah.

David W. Stewart, Compassman.

cribed and sworn to before me this 1st
day of May 1885

J S Giles
Notary Public

10 1 18

BOOK-

[2.—PRELIMINARY OATH OF

Hyrum Hand

Archie Myres

mnly swear that we u

xecute the duties of c

l level the chain upo

l and plum the tally p

dropping the same;

e distance to all notab

ngth of all lines that u

the best of our skill

ance with instruction

of the 2nd Stand

2 W. exterior and s

T. 10 S. R 2 W. and

e fractional part

Salt Lake base and me

Utah.

Hyrum Ha

Williams C

Archie Myr

George F. S

ibed and sworn to befo

y of May

J. S

No.

[2.—PRELIMINARY OATH OF CHAINMEN.]

Hyrum Hand, William Cowan
Archie Myers & George F. Hickman

mnly swear that we will well and faith-
xecute the duties of chain carriers; that
l level the chain upon even and uneven
l and plum the tally pins, either by stick-
dropping the same; that we will report
e distance to all notable objects, and the
ngth of all lines that we assist in measur-
the best of our skill and ability, and in
ance with instructions given us, in the
of the 2nd Standard parallel South
W. exterior and subdivision lines
T. 10 S. R 2 W. and the subdivision
e fractional part of T. 27 S R. 15 W.
Salt Lake base and meridian in the Terri-
Utah.

Hyrum Hand, Chainman.
Williams Cowan, Chainman.
Archie Myers, Chainman.
George F. Hickman, Chainman.

ibed and sworn to before me this 1st
y of May 1885

J. S. Gilles
Notary Public

10

20

BOOK-A-2

[3.—PRELIMINARY OATH OF

George J. R

Fred Hin

mnly swear that we

the duties of axeme

corners and other d

tions given us, and to

ility, in the survey of

parallel Sou

Exterior an

lines of T

ubdivision of

of T. 27 S.

Salt Lake base and m

Utah.

George J. R

Fred Hind

ibed and sworn to bef

of May

J. S

No

BOOK-A-211

[3.—PRELIMINARY OATH OF AXEMEN.]

George J. Ramsey
Fred Hindmarsh

mnly swear that we will well and truly
n the duties of axemen, in the establish-
corners and other duties, according to
tions given us, and to the best of our skill
ility, in the survey of 2nd Stand
l parallel South Range 2
Exterior and Subdivis-
lines of T 10 S R 2 W
ubdivision of fractional
N of T. 27 S. R. 15 W.

Salt Lake base and meridian in the Terri-
Utah.

George J. Ramsey, Axeman.
Fred. Hindmarsh, Axeman.

bed and sworn to before me this 1st
of May 1885

S Giles
Notary Public

...ion T. 27 S. R. 15 ...

Preliminary to con...
...ey, Iran. West o...
...n the S. boundary
...0.02 chs. found the ...
...0.03 chs. found the
...ompass will there...
...ame line as the ...
...aries, and the cha...
...grees. Survey commen...
I commenced at ...
...2, 35 and 36, on the ...
which is a Limest...
firmly set in the g...
notch on E. and 5 ...
...dges, and
...tone alongside
Thence
North bet. secs. 35 ...

Road from Coal ...
...rs. N. E. and S. W.
Wash 100 lks. wide
Creek 150 lks. wide
Set white limesto...
in the ground, fo...

...sion T. 27 S. R. 15 W. Salt Lake Mer. 3 7

Preliminary to commencing this
...ey, Iran. West on a blank line
...n the S. boundary of sec. 36, and at
...0.02 chs. found the 1/4 sec. cor. and at
...0.03 chs. found the sec. cor. My
...ompass will therefore run the
...ame line as the exterior bound=
...aries, and the chaining practically
...grees. Survey commenced May 4. 1885
I commenced at the cor. to secs.
...2, 35 and 36, on the south boundary
which is a Limestone 16x10x6 ins
firmly set in the ground, with 1
notch on E. and 5 notches on W.
...dges, and a mound of
...tone alongside
Thence
North bet. secs. 35 and 36.
Va. 16°30' E.
Road from Coal Kilns to Wah Wah
...rs. N. E. and S. W.
Wash 100 lks. wide 5 ft. deep drs. N. E.
Creek 150 lks. wide 8 ft. deep runs N. E.
Set white limestone 16x8x8 ins. 11 ins
in the ground, for 1/4 sec. cor. mark=

2 Subdivision T 27 S 15 W

Chains=ed 1/4 on W. face, and raised
of stone alongside.

75.50 Wash 20 lks. wide 2 ft. deep. d

80.00 Set a blue limestone 17x10x6 in
in the ground, for cor. to secs
and 36, marked 1 notch S. and
E. edges, and raised a mound
alongside

Land, level.

Soil, mixed with clay and gra
2nd rate.

"No Timber."

Dense undergrowth sage brush

East [illegible] random line be
secs 25 and 36.

Va. 11° 35' E

40.00 Set temporary 1/4 sec. cor.

80.06 Intersect E. boundary of Tp. 2
of the cor. to secs. 25, 30, 31 an
which is a blue limestone 20x15
firmly set in the ground, m
1 notches on S. and 5 notches
edges with pits 18x18x12 ins. in
sec. 5 1/2 ft. dist. and a

Salt Lake Me

of earth 2 ft. h
Thence
S. 89° 57' W. on a
25 and 36, with
road bears N E &
Set gray limesto
the ground, for
on N. face, and
stone alongsid
Wash 50 lks. wi
The cor. to sec
Land, nearly
Soil 2nd rat
No T

Dense underg

North bet. se

Wash 50 lk
Set gray
in the gro
marked 1/4
mound of
Wash 60 l
road, E & W
Wash 40 l
Wash 50 l

Salt Lake Meridian 3 7

of earth 2 ft. high, 4½ ft. base, along side
Thence
S. 89° 57' W. on a true line bet. secs.
25 and 36, with same va.
road bears N E & S W.
Set gray limestone 18 x 12 x 10 ins. 12 ins. in
the ground, for ¼ sec. cor. marked ¼
on N. face, and raised a mound of
stone along side.
Wash 58 lks. wide 4 ft. deep drs. N. 20° E.
The cor. to secs. 25, 26, 35 and 36.
Land, nearly level.
Soil 2nd rate.
No Timber.
Dense undergrowth sagebrush on 80.00 chs.

North bet. secs. 25 and 26.
Va. 16° 35' E
Wash 50 lks. wide 5 ft. deep drs. E.
Set gray limestone 15 x 9 x 6 ins. 10 ins.
in the ground, for ¼ sec. cor.
marked ¼ on W. face, and raised a
mound of stone along side.
Wash 60 lks. wide 6 ft. deep drs. E.
road, E & W
Wash 40 lks. wide 3 ft. deep drs. N. E.
Wash 50 lks. wide 3 ft. deep drs. E.

BOOK-A-211

4 Subdivision T. 27 S. R. 15 W. Salt Lake

Chains	
80.00	Set bluelimestone 16x10x10 ins. in the ground, for cor. to secs. 25 and 26 marked 1 notch on E. 2 notches on S. edges, and raised mound of earth alongside. Land, level. Soil, 2nd rate. "No Timber" Dense undergrowth sagebrush on 80,00
	East on a random line bet. secs. 24 and 25 Va. 7°30' E.
40.00	Set temporary 1/4 sec. cor.
79.4	Intersect E boundary of the Tp. N of the cor. to secs. 19, 30, 24 and which is a Trachyte 17x10 ins. firmly set in the ground, marked 2 notches S. and 4 notches N. edges, and a mound of earth alongside. Thence N. 89°54' W. on a true line bet. secs. 24 and 25 with same va

Dry wash 20 l
Set gray lime
in the ground
ed 1/4 on N. fa
mound of e
Road bn. N. E. and
The cor. to se
Land, rolling
Soil, clay a
"No
Dense undergro
North bet.
Wash 3 lks.
Wash 28 lks.
Set blue li
in the gro
marked 1/4
a mound
Wash S. E
Set bluel
ins in th
13, 14, 23 a

Salt Lake Meridian. 5 7

Dry wash 20 lks. wide 4 ft. deep drs. N. E.
Set gray limestone 16 x 12 x 10 ins. 11 ins.
in the ground, for 1/4 sec. cor. mark-
ed 1/4 on N. face, and raised a
mound of earth and stone alongside
Road, bn. N. E. and S. W.
The cor. to secs. 23, 24, 25 and 26.
Land, rolling bench.
Soil, clay and gravel 3rd rate.
"No Timber."
Dense underground sagebrush on 79.41 ch

North bet. secs. 23 and 24.
Va. 16 28' E.
Wash 3 lks. wide 3 ft. deep drs. E.
Wash 28 lks. wide 2 ft. deep drs. S. E.
Set blue limestone 14 x 10 x 8 ins. 9 ins
in the ground, for 1/4 sec. cor.
marked 1/4 on W. face, and raised
a mound of stone alongside

Wash S. E.
Set blue limestone 16 x 10 x 10 ins. 11
ins in the ground, for cor. to secs.
13, 14, 23 and 24 marked 3 notches

Subdivision T. 27 S. R. 15 W.

Chains S. and 1 notch E. edges and rai
a mound of earth and stone
alongside.
Land, rolling.
Soil, clay, gravel and rock 3
rate.

"No Timber."

Dense undergrowth sage brush on 80.

East on a random line bet. s
13 and 24.

Va. 16° 28' E.

40.00 Set temporary 1/4 sec. cor.

80.00 Intersect E. boundary 26 lks.
the cor. to secs. 13, 18, 19 and 24
which is a sandstone 12
10 ins firmly set in the grou
marked 3 notches on N. and
edges, and a mound of sto
alongside

Thence

S 89° 49' W. on a true line bet. s
13 and 24 with same va.

6.50 Wash. dro S. 100 lks. to large wa
thence E.

Salt Lake M

Set bluelimest
in the ground,
ed 1/4 on N. fa
mound of sto
Wash, dro. S. E.
Trail brs. N. an
Wash dro. S.
Trail brs. N. and
Wash, dro. S.
The cor. to secs.
Land, gently
Soil, 3rd rate
Opite sage bru
"Ho

North bet. sec

20 Wash dro. E.
50 " " "
50 Wash in hallo
Set blue lim
in the grou
1/4 on W. fac

Salt Lake Meridian 7 17

Set blue limestone 24 x 12 x 6 ins. [illegible] ins in the ground, for 1/4 sec. cor. marked 1/4 on N. face, and raised a mound of stone alongside.

Wash, drs. S. E. 2 chs. Thence E.

Trail brs. N. and S.

Wash drs. S. E.

Trail brs. N. and S.

Wash, drs. S. E. - Thence E.

The cor. to secs. 13, 14, 23 and 24.

Land, gently rolling foot of Mt. Soil, 3rd rate.

Opit sage brush underground on 80 chs "No Timber."

North bet. secs. 13. and 14.

Va. 16° 20' E.

Wash drs. E.

" " "

Wash in hollow drs. E.

Set blue limestone 18 x 6 x 4 ins. 12 ins. in the ground, for 1/4 sec. cor. marked 1/4 on N. face, and raised a mound of

8. Subdivision T. 27 S. R. 15 W.

Chains	stone alongside
53.50	Wash drs. E.
57.20	Road at foot of Mountain brs. and S. W. Ascend
80.00	Set a gray granite stone 30 x 10 x 25 ins. in the ground, for 11, 12, 1 cor. marked 4 notches on S. and 1 n on E. edges, and raised a moun stone alongside
	Land, gently rolling mount
	Soil, 2nd and 3rd rate.
	Dense undergrowth, mountain and greesewood on 80 chs.
	May 4th 188
	East on a random line bet. 12 and 13.
	Va. 16°15' E.
40.00	Set temporary 1/4 sec. cor.
80.00	Intersect E. boundary of Tp. 40 lks the cor. to secs. 7, 12, 13 and 18, wh is an Iron stone 36 x 30 x 30 in firmly set in the ground, m 4 notches S. and 2 notch N. edg

BOOK-A-211

Salt Lake M

a mound of sto
Thence
S. 89°43' W. on a b
12 and 13 with
Ridge brs. S. E. an
Foot of ridge brs.
Wood road to
Set gray limest
the ground, for
on N. face, and
stone alongside
Top of ridge abo
and S. E.
Ravine 60 lks
The cor. to secs
Land, rolling,
Soil, rock, cl
Mountain
Dense undergro
North bet. se
Top of spur o
sugar loaf m

Salt Lake Meridian 9 17

a mound of stone alongside.

Thence

S. 89°43' W. on a true line bet. secs. 12 and 13 with same va.

Ridge brs. S. E. and N. W. decends S. E.

Foot of ridge brs. S. E. and N. W.

Wood road to Wah Wah brs. N. and S.

Set graylimestone 14 x 8 x 6 ins. 9 ins. in the ground, for 1/4 sec cor. marked 1/4 on N. face, and raised a mound of stone alongside. Ascend.

Top of ridge about 50 ft. high brs N. W. and S. E.

Ravine 60 lks wide drs. S. E.

The cor. to secs. 11, 12, 13 and 14.

Land, rolling, spurs of mountains soil, rock, clay and gravel 2nd rate.

Mountains on 80 chs.

Dense undergrowth sagebrush on 80 chs

North bet. secs. 11 and 12.

Va. 16°28' E.

Top of spurs of ridge decends E. A sugar loaf mountain about 30 chs. E.

Salt Lake Meridian 9 17

a mound of stone alongside.

Thence

S. 89°43' W. on a true line bet. secs. 12 and 13 with same va.

Ridge brs. S. E. and N. W. decends S. E.

Foot of ridge brs. S. E. and N. W.

Wood road to Wah Wah brs. N. and S.

Set graylimestone 14 x 8 x 6 ins. 9 ins. in the ground, for 1/4 sec cor. marked 1/4 on N. face, and raised a mound of stone alongside. Ascend.

Top of ridge about 50 ft. high brs N. W. and S. E.

Ravine 60 lks wide drs. S. E.

The cor. to secs. 11, 12, 13 and 14.

Land, rolling, spurs of mountains soil, rock, clay and gravel 2nd rate.

Mountains on 80 chs.

Dense undergrowth sagebrush on 80 chs

North bet. secs. 11 and 12.

Va. 16°28' E.

Top of spurs of ridge decends E. A sugar loaf mountain about 30 chs. E.

Salt Lake Meridian

Large spring brs. S. 78° W. X

Rock house brs. N. 42½ E. ✓

East on a random line bet. secs. 1 and 12.

Va. 16° 20' E.

Set temporary ¼ sec. cor.

Intersect E. boundary of Tp. 40 lks. N. of the cor. to secs. 1, 6, 7 and 12, which is a blue limestone 15 x 12 x 10 ins. firmly set in the ground, marked 5 notches on S. and 1 notch on N. edges, and a mound of stone alongside.

Thence

N. 89° 43' W. on a true line bet. secs. 1 and 12 with same va.

Road N & S.

Wire and cedar post fence brs. N. 12° W. and S. 12' E. Leave underyrouth

Set gray limestone 15 x 12 x 6 ins. 10 ins. in the ground, for ¼ sec. cor. marked ¼ on N. face, and raised a mound of stone alongside.

10

12 Subdivision T. 27 S. R. 15 W.

Chains	
45.00	Spring 20 lks. N. of line.
50.20	Wash drs. S. E.
51.00	Enter meadow brs. N. and S.
52.00	Spring branch runs N. E.
52.80	" " " N. E.
56.00	" " " " " "
71.00	Foot of ridge. Leave meadow.
72.00	Trail brs. N. and S.
80.50	The cor. to secs. 1, 2, 11, and 12.
	Land, gently rolling,
	Soil, 2nd rate.
	"No Timber."
	Dense undergrowth on 39.15 ch.
	North on a random line bet. secs. 1 and 2.
	Va. 16°00' E.
40.00	Set temporary 1/4 sec. cor.
80.60	Intersect H. boundary of Tp. 60 N. E. of the cor. to secs. 1, 2, 35 and 36, which is a blue limestone 17x2 ins. firmly set in the ground marked 5 notches on W. and 1 notch

Salt Lake Mer

E. edges, and a
alongside.
Thence
S. 0°34' E. on a tr
2 with same va
Wash in hollow d
Set blue limestone
the ground, for 1/4
on W. face, and
stone alongside.
From which G.
brs. S. 12½ E. Wah
Edwin Squires hou
of field brs. S. 57°
spring brs. S. 15° E
Road brs. S. W.
Leave undergrowth.
Enter cultivated
H. E. and S.
Dry bed of Wah
drs. N. E. Enter
brs. N. W.
Leave lucern
Ascend
Spring drain
W. Good water

Salt Lake Meridian 13 17

E. edges, and a mound of stone alongside.

Thence

S. 0° 34' E. on a true line bet. secs. 1 and 2 with same va.

Wash in hollow drs. E.

Set blue limestone 24 x 8 x 6 ins. 18 ins. in the ground, for 1/4 sec. cor. marked 1/4 on W. face, and raised a mound of stone alongside.

From which J. R. Judd's rock house brs. S. 62½ E. Wah Wah spring brs. S. 30° W. Edwin Squires house brs. S. 45° W. West side of field brs. S. 57° W.

spring brs. S. 15° E.

Road brs. S. W. and N. E

Leave underwritten

Enter cultivated field, field fence brs. N. E. and S. W. 20 chs. Thence W.

Dry bed of Wah Wah spring creek drs. N. E. Enter lucern.

Mr. Squires house brs. N. W.

Leave lucern patch brs. N. E. and S. W.

Ascend

Spring drain runs N. E. Spring 2 chs W. Good water.

14 Subdivision T. 27 S. R. 15 W.

Chains	
2) 65.35	Fence bro. N. E. and S. W. at 5 chs.
81.60	The cor. to secs. 1, 2, 11 and 12.
	Land, gently rolling
	Soil, 1st and 2nd rate.
	18 chs. cultivated.
	There are settlers in sec. 1 and
	having farms.
	Dense undergrowth on 51 chs
	From the cor. to secs. 2, 3, 34 an
	on the S. boundary of the Tp, w
	is a gray granite stone 16 x 10 x 10 in
	firmly set in mound of stone, w
	=ed 2 notches on E. and 4 notche
	W. edges, from which a
	A cedar 8 ins. in diam. brs. N. 56° 35'
	lks. dist., marked—
	T. 27 S. R. 15 W. S. 35 B. T.
	A cedar 5 ins. in diam. brs. S. 56° 30' W.
	lks. dist., marked—
	T. 28 S. R. 15 W. S. 3 B. T.
	A cedar 12 ins. in diam. brs. N. 19° W.
	dist., marked—

Salt Lake

T. 27

	Iron
	North bet.
50	Top of cliff ab
	E.
50	Foot of ridge.
00	Spur ridg
	course S. E.
00	Set gray lin
	in the gro
	marked
	a mound
50	Wash 20 lk
50	Wash 50 lk
25	Wash 100 lk
50	ridg
00	Foot of ridg
00	Set white
	in the gro
	27. 34 and
	E. and 1 no
	a mound
	Land, roll

Salt Lake Meridian 15 17

T. 27 S. R. 15 W. S. 34 B. T.

Irun

North bet. secs. 34 and 35.

Va. 16°45' E.

50 Top of cliff about 200 ft. high bears N. E.

50 Foot of ridge.

00 Spur ridges bout 150 ft high course S. E.

00 Set gray limestone 14x10x4 ins. 7 ins. in the ground, for 1/4 sec. cor. marked 7 on W. face, and raised a mound of stone alongside.

50 Wash 20 lks. wide 3 ft. deep drs. E.

50 Wash 50 lks. wide 3 ft. deep drs. E.

25 Wash 100 lks. 10 ft. deep drs. E.

50 ridge about 50 ft. high bears drs. E & W.

00 Foot of ridge. Wash drains NE

00 Set white limestone 18x10x8 ins. 13 ins. in the ground, for cor. to secs. 26, 27, 34 and 35, marked 2 notches on E. and 1 notch on S. edges; and raised a mound of stone alongside

Land, rolling ridges.

10

16. Subdivision T. 27 S. R. 15 W.

Chains	
	Soil, clay, gravel and rock. 3rd & 4th rate.
	Scatt. Cedars on 80 chs.
	Dense underwoodth oagebrush on 80 ch
	East on a random line bet. s 26 and 35.
	Va. 16°30' E.
40.00	Set temporary 1/4 sec. cor.
79.85	Intersect N. and S. line 20 lks. S the cor. to secs. 25, 26, 35 and 36,
	Thence
	S. 89°51' W. on a true line bet. sec 26 and 35 with same va.
32.50	Wash 20 lks. wide 4 ft. deep drs. S
39.92	Set blue limestone 20 x 13 x 10 ins in the ground, for 1/4 sec. cor. m ed 1/4 on N. face, and raised a m of stone, alongside.
65.00	Enter cedars.
75.80	Wash 20 lks. wide 1 ft. deep drs. N.
79.85	The cor. to secs. 26, 27, 34 and 35.
	Land, rough bench and ridges.
	Soil, rock, clay and gravel 3rd ra
	Cedars on 14.85 chs. (Scattering)
	Dense underwoodth oagebrush on

BOOK-A-21

Salt Lake

Chains	
	North bet s
.00	Wash 50 lks.
.00	Top of ridge –
.50	Road course
.75	Wash 20 lks.
	Leave cedars.
.00	Set blue lime the ground, f on W. face, an stone alongs
.50	Wash 50 lks.
.00	Set gray lime the ground, 27, marked 2 and raised a alongside.
	Land rolling mountain.
	Soil, clay an
	Scatt. Timber,
	Dense underg
	East on a ra and 26.

Salt Lake Meridian. 17

Chains	
	North bet. secs. 26 and 27.
	Va. 16° 30' E.
.00	Wash 50 lks. wide 3 ft. deep drs. S. E.
.10	Top of ridge – course N. E. and S. W.
.50	Road course N. E.
.75	Wash 20 lks. wide 1 ft. deep drs. N. E.
	Leave cedars.
.00	Set blue limestone 14 x 12 x 6 ins. 9 ins. in the ground, for 1/4 sec. cor. marked 1/4 on W. face, and raised a mound of stone alongside.
.50	Wash 50 lks. wide 3 ft. deep drs. E.
.00	Set gray limestone 14 x 8 x 6 ins. 9 ins. in the ground, for cor. to secs. 22, 23, 26 and 27, marked 2 notches on E. and S. edges, and raised a mound of stone alongside.
	Land rolling bench along foot of mountain.
	Soil, clay and gravel 2nd rate.
	Scale Timber, cedars on 12.75 chs
	Dense underground sage brush on 80 chs
	May 5th 1885
	East on a random line bet. secs. 23 and 26.

10

16. Salt Lake Meridian

Chains	
	Va. 16°30' E.
40.00	Set temporary 1/4 sec. cor.
80.03	Intersect N. and S. line 23 lks. [illegible] the cor. to secs. 23, 24, 25 and 26.
	Thence
	S. 89°50' W. on a true line bet. secs. 23 and 26 with same va.
30.10	Dry wash 10 lks. wide drs. S. E.
40.01	Set gray limestone 16 x 12 x 10 ins. 11 ins. the ground, for 1/4 sec. cor. marked 1/4 on N. face, and raised a mound of stone alongside.
80.03	The cor. to secs. 22, 23, 26 and 27.
	Land, rolling bench.
	Soil, mixed with clay and gr[illegible] 3rd rate.
	"No Timber."
	Dense underground & age brush on [illegible]
	North bet. secs. 22 and 23.
	Va. 16°00' E.
8.00	Wash 50 lks. wide 6 ft. deep drs. [illegible]
2.00	Top of ridge about 50 ft. high course S. E.
30.00	Hollow 200 lks. wide 30 ft. deep

Salt Lak[illegible]

Chains	
	S. E.
[illegible]00	Set gray lim[illegible] in the grou[illegible] ed. 1/4 on W. [illegible] mound of [illegible]
[illegible].00	Cañon drs. [illegible]
[illegible]00	Set gray lim[illegible] in the grou[illegible] 15, 22 and 23, [illegible] and 2 notches [illegible] a mound of [illegible]
	Land, rolling [illegible]
	Soil, rock, [illegible]
	Dense underg[illegible]
	"No[illegible]
	East on a ra[illegible] 14 and 23.
[illegible]00	Set temporar[illegible]
[illegible].50	Intersect [illegible] of the cor. [illegible]
	Thence
	N. 89°43' W. [illegible]

ains	S. E.
00	Set gray limestone 18x14x8 ins. 12 ins. in the ground, for 1/4 sec. cor. marked, 1/4 on W. face, and raised a mound of stone alongside.
.00	Cañon drs. S. E.
.00	Set gray limestone 16x8x8 ins. 10 ins. in the ground, for cor. to secs. 14, 15, 22 and 23, marked 3 notches on S. and 2 notches on E. edges, and raised a mound of stone alongside.
	Land, rolling, and mountain spurrs.
	Soil, rock, clay, and gravel 3rd rate.
	Dense underwith sagebrush on 80 ch.
	"No Timber."
	East on a random line bet. secs. 14 and 23.
	Va. 15°00' E.
00	Set temporary 1/4 sec. cor.
.50	Intersect N. and S. line 41 lks. N. of the cor. to secs. 13, 14, 23 and 24
	Thence
	N. 89° 43' W. on a true line bet. secs.

Chains	
	Chains 14 and 23 with same va.
15.00	Wash 20 lks. wide 4 ft. deep drs. S.
40.25	Set blue limestone 16 x 10 x 4 ins. 11 in the ground, for 1/4 sec. cor. m cd 1/4 on N. face, and raised a mound of stone alongside.
40.35	Wash 20 lks. wide 4 ft. deep drs. S.
80.50	The cor. to secs. 14, 15, 22 and 23 Land, rolling bench. Soil, clay and gravel 2nd rate "No Timber." Brush undergrowth sagebrush on 80.
	North bet. secs. 14 and 15. Va. 16° 00' E.
15.50	Wash 20 lks. wide 10 ft. deep drs. S.
39.00	Wash 20 lks. wide 5 ft. deep drs. S.
40.00	Set gray limestone 15 x 8 x 6 ins. 10 in the ground, for 1/4 sec. cor. marked 1/4 on N. face, and raised mound of stone alongside.
50.50	Wood road to Wash. Wash. course and W.
55.50	Wash 40 lks. wide 10 ft. deep drs. E. of spur about 15 ft. high course E.

Chains	
	ains
	.00 Set gray gr
	ins. in the
	10, 11, 14 an
	on E. and
	and raise
	alongside
	Land, roll
	ain spur
	Soil, clay,
	and 4 lks
	Scattering
	Brush undergr
	East on a
	11 and 14.
	.00 Set temp
	.70 Intersect
	of the cor.
	W
	S. 89° 52' W.
	11 and 14
	.00 spur
	.00 Ravine 3 ft.

Chains	
0.00	Set gray granite stone 16 X 10 X 6 ins. 11 ins. in the ground, for cor. to secs. 10, 11, 14 and 15, marked 2 notches on E. and 4 notches on S. edges, and raised a mound of stone alongside
	Land, rolling bench and mountain spur.
	Soil, clay, gravel and rock 2nd and 4th rate.
	Scattering cedars on 80 chs.
	Dense undergrowth & sagebrush on 80 chs
	East on a random line bet. secs. 11 and 14.
	Va. 15° 15' E.
1.00	Set temporary 1/4 sec. cor.
1.70	Intersect N. and S. line 18 lks. S. of the cor. to secs. 11, 12 13 and 14
	Thence
	S. 89° 52' W. on a true line bet. secs. 11 and 14 with same va.
5.00	spurr of ridge decends S.
5.00	Ravine 2 ft. deep dro. S. through rocky cliff,

10

22. Subdivision T. 27 S. R. 15 W.

Chains	alongside mountain about 500 ft. high.
35.00	Cliff about 50 ft. high drs. S. E.
39.85	Set black lava stone 16 x 8 x 6 in. 11 ins. in the ground, for 1/4 sec. co. marked 1/4 on W. face, and raise a mound of stone alongside
47.58	Ravine drs. S. E. Foot of steep asc.
67.08	Round mountain about 400 ft. hig
73.08	Foot of round mountain
79.70	The cor. to secs. 10, 11, 14 and 15.
	Land, mountainous.
	Soil, rock and gravel 4th rate.
	Scattering cedars on 79.70 ch.
	High mountains on 79.70 ch.
	Dense undergrowth sage brush on 79.7
	North bet. secs. 10 and 11.
	Va. 15°30' E.
4.00	ridge course E.
20.00	Spurs of ridge course N. E.
30.00	Foot of spurs
40.00	Set gray granite stone 18 x 10 x 4 13 ins. in the ground, for 1/4 sec. marked 1/4 on W. face, and rai

Salt La

Chains	a moun
.50	ridg
00	Ravine dr
50	Ravine d
50	rid
00	Set a gra
	ins. 18 ins.
	secs. 2, 3, 10
	on E. and
	and rais
	alongside
	Land, rou
	Soil, grav
	4th rate
	Scatteri
	High mo
	Dense unde
	East on a
	2 and
00	Set temp
75	Intersec
	of the c
	Ther
	S. 89°38' W

a mound of stone alongside
ridge brs. E. and W.
Ravine drs. E.
Ravine drs. N. E.
ridge brs. S. E. and N. W.
Set a gray granite stone 24 x 14 x 10 ins. 18 ins. in the ground, for cor. to secs. 2, 3, 10 and 11, marked 2 notches on E. and 5 notches on S. edges, and raised a mound of stone alongside.
Land, rough and mountainous.
Soil, gravel, clay and rock 3rd and 4th rate.
Scattering cedars on 80 chs.
High Mountains on 80.10 chs
Dense undergrowth sage brush on 80 chs
East on a random line bet. secs. 2 and 11.
Va. 15° 11' E.
Set temporary ¼ sec. cor.
Intersect N. and S. line 50 lks. S. of the cor. to secs. 1, 2, 11, and 12.
Thence
S. 89° 38' W. on a true line bet. secs.

10

24 Subdivision T. 27 S. R. 15 W.

Chains	
	2 and 11, with same va.
11.00	Top of ridge
22.50	Water sect from Wah Wah spr runs N. E.
23.05	Cedar post and wire fence bro. N. W. and S. E. 2 chs. Thence S. 80° E.
30.00	Wah Wah spring bro. S.
39.87	Set blue limestone 16x10x4 ins in the ground, for 1/4 sec. cor. m-ed 1/4 on N. E. face, and raised a mound of stone alongside
40.50	Swale in bottom of cañon. dr. E. Ascend abruptly.
76.00	Top of ridge descends N.
79.75	The cor. to secs. 2, 3, 10 and 11.
	Land, mountainous.
	Soil, 2nd and 3rd rate.
	High Mountains on 39.25 chs
	Dense undergrowth sage brush on
	North on a random line bet. secs. 2 and 3.
	Va. 16° 30' E.
40.00	Set temporary 1/4 sec. cor.
80.10	Intersect N. boundary of Tp. 50

BOOK-A-2

Salt Lake

Chains	
	E. of the
	which is a
	ins. firmly
	-ed 2 notc
	W. edges,
	stone alo
	Thence
	S. 0°22' E. o
	and 3 wit
10	Wash 20 l
80	Road from
	bears E. and
90	Wash 100 l
50	Wash 10 l
00	" 20 "
10	Set gray l
	in the gr
	ed 1/4 on
	of stone a
00	ridg
50	Wash 20 l
30	Top of ridg
50	Foot of ri
0	The cor. t
	Land, m

Salt Lake Meridian. 25

chains E. of the cor. to secs. 2, 3, 34 and 35 which is a white limestone 30 x 20 x 6 ins. firmly set in the ground, marked 2 notches on E. and 4 notches on W. edges, and a mound of stone alongside.

Thence

S. 0°22' E. on a true line bet. secs. 2 and 3 with same va.

.10 Wash 20 lks. wide 3 ft. deep drs E.

.80 Road from Wah Wah to Snake Valley bears E. and W.

.90 Wash 100 lks. wide drains E

.50 Wash 10 lks. wide 1 ft. deep drs. N. E.

.00 " 20 " " " " " " "

.10 Set gray limestone 16 x 12 x 8 ins. 11 ins. in the ground, for 1/4 sec. cor. marked 1/4 on W. face, and raised a mound of stone alongside

.00 ridge course N. E. and S. W.

.50 Wash 20 lks. wide 3 ft. deep course N. E.

.50 Top of ridge brs. N. E.

.50 Foot of ridge course E. and W.

.0 The cor. to secs. 2, 3, 34 and 35.

Land, mountainous.

Subdivision T. 27 S. 25 W.

Chains Soil, gravel, clay and rock 3rd rate.

T

High Mountains on 80.10 ch.
Dense undergrowth sagebrush on 80.10 chs.

May 6th 1885

General

The lan
this Town
and flat
principal
rocky, a
with a
of unde
some S
in the
Edwin
applicant
settled
improve
a flame r
of 5 room
roof & floor
900 Rods
barb wir
40 acres
Geo R Jac
sect his
consist of
30 x 20 ft.

General Description.

The land embraced in this Township is mountainous and flat. The soil is principally clay, gravel & rocky, and is covered with a dense growth of underbrush. There are some scattering cedars in the Western portion. Edwin S. Squires the applicant for survey is settled in Sec 2, His improvements consist of a stone rock & log house of 5 rooms, with board roof & floor, 7 doors & 8 windows. 900 Rods of cedar post and barb wire fence, and 40 acres under cultivation. Geo R Judd, is settled in Sec 11 his improvements consist of a stone house 30 x 20 ft. Shingle roof

2 doors, 4 windows
frame stable 24x20 ft
and 5 acres of land
under cultivation

Shadrach M. Richards

Ch. Dep. Surveyor

S. SURVEYOR

Salt Lake City

The foregoing fi

Subdivi

wnship No 27 S

xecuted by Shad

nder Contract No.

y of April

May

amined the necessa

ns made, the said

ey describe are her

Willia

U

BOOK-A-211

S. SURVEYOR GENERAL'S OFFICE,

Salt Lake City, Utah, Augt 9th 1887

The foregoing field notes of the survey of the

Subdivisions (Fractional)

wnship No. 27 South Range No. 1 West

xecuted by Shadrach M. Richardson

nder Contract No. 135 of the 16th

y of April 1885; in the month of

May 1885; having been critically

amined, the necessary corrections and explana-

ns made, the said field notes, and the surveys

ey describe are hereby approved.

William G. Bowman

U. S. Surveyor General for Utah.

BOOK-A-211

S. SURVEYOR GENERAL'S OFFICE,

Salt Lake City, Utah, Augt 9th 1887

The foregoing field notes of the survey of the

Subdivisions (Fractional)

wnship No. 27 South Range No. 1 West

xecuted by Shadrach M. Richardson

nder Contract No. 135 of the 16th

y of April 1885; in the month of

May 1885; having been critically

amined, the necessary corrections and explana-

ns made, the said field notes, and the surveys

ey describe are hereby approved.

William G. Bowman

U. S. Surveyor General for Utah.

10

52

BOOK A211

ORT :

nined by O. E

scribed by Hau

pared by G. H.
Atkinso

FIELD

OF THE SU

Sub

nship No. 38

ge No. 7 We

SALT LA

UTA

AS

Shadrac

U. S. I

Under his Contr

ted April

rvey commenced

rvey completed

BOOK A 211 R 2

53

PORT: .....

8 1 .....

..... 188

mined by O. E. Salomon

scribed by Henry R. W. Atkinson

pared by ~~[illegible]~~ Atkinson & Michalis.

FIELD NOTES

OF THE SURVEY OF THE

Subdivision

OF

wnship No. 38 South

ge No. 7 West

OF THE

SALT LAKE MERIDIAN

IN

UTAH TERRITORY,

AS SURVEYED BY

Shadrach M Richardson

U. S. Deputy Surveyor,

Under his Contract No. 135

ated April 16th 1885

rvey commenced July 18th 1885

rvey completed " 27th " 1885

6

61 2

NAMES AND DUTIES OF ASSISTANTS.

E. M. Webb	Compassm
Cyrenus Lackrell	Chainman
Enas Lackrell	Chainman
	Chainman
	Chainman
J. J. Esplin	Axeman.
Jesse Carling	Axeman.
	Flagman.

BOOK-A-211

divisions T38 S R7

Preliminary to
survey Iron W
line on the S Bo
39.97 chs found
and at 80.01 ch
sec. cor. My
therefore run
line as the
and the ch
agrees,
Survey co
July 18th
Burt's Im
Compass.
at the cor
which is
15 x 10 x 3
the grou
with 1 no
on Wed
A blad
dia bea
dist on
S 36. B

divisions T38S R7W. S L M

Preliminary to commencing this survey I run West on a blank line on the S Bdy of Sec 36, and at 39.97 chs found the 1/4 sec cor and at 80.01 chs found the ~~1/4~~ sec cor, My compass will therefore run the same line as the exterior boundaries and the chaining practically agrees,

Survey commenced July 18th 1885. with a Burt's Improved Solar Compass. I commenced at the cor to secs 1, 2 35 & 36 which is a limestone 15' x 10 x 3 firmly set in the ground, marked with 1 notch on E & 5 notches on W edges from which

A black balsam 5" in dia bears N 15° E. 15 lks dist marked T38S R7W S36. B.T.

Subdivision T38S. R7

An aspen 3" dia bea
N 20° W 39 lks dist
marked T38S, R7W, S
35 B.T.
A black balsam 4" d
bears S 70° W 10 lks dist
marked T39S. R7W, S
B.T.
An aspen 3" dia bea
S 30° E 15 lks dist mar
T39S. R7W, S1 B.T.
Thence
North bet secs 35 & 3
Var 15° 20' E

5.50 Enter pine
8.50 Ravine drains S E
20.00 Mountains about 800
above Virgin Creek bea
S E & N W
38.00 Ravine drains S E
40.00 Set a limestone 14"x
x 7" 9" in ground for
sec cor marked

Salt Lake

1/4 on W. fac
A spine 16
brs. N 85° E
marked
No other
mound
stone
Pine of
1000 ft ab
bears S. E
Roads from
to Swain's
and N. W.
A spine 3
Set a lim
ins. 22
for cor
and 36
1 notch
from
A spine
N. 85° E.
T. 38 S. R.
No other
to mar
stone

Salt Lake Meridian 3

ins 1/4 on W. face from which,
A spine 10 ins. in diam.
brs. N. 85° E. 5 lks. dist.
marked 1/4 S. B. T.
No other tree with limit raised a
mound of earth and
stone along side.
50 Rim of Great Basin about
1000 ft. above Virgin creek
bears. S. E. and N. W.
75 Road from Long Valley
to Swain's Creek brs. S. E.
and N. W.
50 A spine 30 ins. diam.
00 Set a lime stone 30×10×6
ins. 22 ins. in ground
for cor. to secs. 25. 26. 35.
and 36 marked with
1 notch on E. and S. edges
from which
A spine 15 ins. diam. brs.
N. 85° E. 50 lks. dist. marked
T. 38 S. R. 7 W. S. 25 B. T.
No other tree convenient
to mark raised a mound of
stone alongside

BOOK-A-211

10

4 Subdivision T. 38 S. R. 7 W.

Chains Land Mountainous
Soil 3rd rate.
Timber pine on 74.60 ...
Mountains on 80.00 ...

East on a random line
bet. secs. 25 and 36.
Va 15° 20' E

40.00 Set temporary 1/4 sec. co...
79.94 Intersect E. boundary of
12 lks. S. of the cor. to ...
25, 30, 31 and 36 which ...
A lime stone 14 x 10 x 8 in...
firmly set in the gr...
marked 1 notch on S...
and 5 on N. edges fro...
which
A pine 36 ins. diam...
N. 33 1/2° E. 40 lks. dist. ...
T. 38 S. R. 6 W. S. 30 B. T.
A red pine 48 ins. diam...
S. 22° E. 100 lks. dist. mark...
T. 38 S. R. 6 W. S. 31 B. T.
A red pine 30 ins. dia...

Salt Lake ...
bra. S. 52 ...
T. 38 S. R. ...
A red pine ...
bra. N. 65 ...
marked ...
T. 38 S. R. ...
S. 89° 55' W. ...
bet. secs ...
same ...
70 R pine ...
97 Set lim...
9 ins. in...
1/4 sec. co...
N. face, ...
A pine ...
N. 16 W. ...
1/4 S. B. T. ...
A pine ...
N. 12° E. ...
1/4 S. B. T. ...
65 Road ...
to Swan...
N. and ...
94 The cor...

6 Subdivision T. 38 S. R.

Chains and 36.
Land mountainous
Soil gravelly 3rd and
rate
Timber pine on 79.94
Mountains on 79.94

North bet. secs. 25 and
Va 16° 20' E.

27.00 Leave pine
40.00 Set a limestone 14 x 1
ins. 9 ins. in ground
for 4 sec. cor. marked
1/4 on W. face and ra
a mound of sto
alongside.
48.40 Enter pine
59.20 Ravine course S. E.
80.00 Set a limestone 14 x 1
ins. 9 ins. in ground
for cor. to secs. 23, 24,
and 26 marked w
2 notches on S. and
on E. edges from p

Salt La

A pine
S. 53° E. 10
T. 38 S. R.
A pine 8
N. 62° W.
mark
T. 38 S. R.
A pine
N. 35° E.
T. 38 S. R.
Land
Soil 2nd
Timber
Mounta

East
bet. secs

Set tem
Intersec
T. 33 Ch
19, 24, 2
which
A lim

Salt Lake Meridian 7

A pine 30 ins. diam. bra.
S. 53° E. 10 lks. dist. marked
T. 38 S. R. 7 W. S. 25 B. T.
A pine 8 ins. diam. bra.
N. 62° W. 55 lks. dist.
marked.
T. 38 S. R. 7 W. S. 23 B. T.
A pine 38 ins. diam. bra.
N. 35° E. 100 lks. dist. marked
T. 38 S. R. 7 W. S. 24 B. T.
Land mountainous.
Soil 2nd and 3rd rate.
Timber pine on 58.60 chs.
Mountains on 80.00 chs.

East on a random line
bet. secs. 24 and 25
Va. 15° 20' E.
Set temporary ¼ sec. cor.
Intersect E. boundry of
T. 33 lks. S. of cor. to secs.
19, 24, 25 and 30
which is.
A lime stone 14 x 8 x 4 ins.

8 Subdivision T. 38 S. R. 7

Chains 9 ins. in the ground
marked with 2 pots
on S. and 4 on N.
edges from which
A pine 38 ins. diam.
N. 35° E. 370 lks. dist. pr.
T. 38 S. R. 6 W. S. 19 B. T.
A pine 30 ins. diam. pr.
S. 20° E. 300 lks. dist. pro.
T. 38 S. R. 6 W. S. 30 B. T.

and a
of earth and stone along
Thence.
S. 89° 44' W. on a true line
bet. secs. 24 and 25 with
same va.

12.50 Road from Long valley
Swains creek bra. N. E. and
S. W.

40.06 Set sandstone 14 x 9 x 5 ins.
9 ins. in ground for
sec. marked ¼ on N.
from which
A pine 28 ins. diam.

Salt La

S. 40° E. 4
¼ S. B. T.
within
mound
stone
Ravine
Mountain
The cor
and 2
Land
Soil g
Timber
Mount

North

Set s
9 ins.
1/4 sec
It face
A pine
S. 3° E.
¼ S.
with

S. 40° E. 40 lks. dist. marked
¼ S. B. T. no other tree
within limit raised a
mound of earth and
stone along [illegible]
Ravine drains S. E.
Mountains brs. N. and S.
The cor. to secs. 23, 24, 25
and 26.
Land mountainous.
Soil gravel 1st rate
Timber pine on 80.13 chs.
Mountains on 81.13 chs.

North bet. secs. 23 and 24
Va. 15° 20' E.
Set a sandstone 14 x 11 x 5 ins.
9 ins. in the ground for
¼ sec. cor. marked ¼ on
W. face, from which
A pine 36 ins. diam. brs.
S. 3° E. 6 lks. dist. marked
¼ S. B. T. no other tree
within limit raised a

BOOK-A-211

10 Subdivision T. 38 S. R. 7

Chains mound of stone along
20.00 Ridge bears N. W. and
41.44 Ravine dis S. E.
61.60 Rim of great basin bra. S. W.
From this point John Heatons house bra. N.
80.00 Set a limestone 14 x 12 x 6
ins. 9 ins. in ground
for cor. to secs. 13, 14,
and 24. marked with
3 notches on S. and 1
E. edges from which
A spine 30 ins diam. bra
N. 8° E. 72 lks. dist. mark
T. 38 S. R. 7 W. S. 13 B. T.
A spine 8 ins. diam. bra
S. 7° W. 63 lks. dist. mark
T. 38 S. R. 7 W. S. 23 B. T.
No other tree raised
a mound of earth
alongside.
Land rolling and broken
Soil gravelly 3rd rate
Timber ~~scattering~~ spine
on 8000 cho.
Mountains on 8000 cho

Salt La
East on
bet. secs
Set temp
Intersec
Tp. 17 lks
secs. 13,
which
A pond
firmly
marke
and
A spine
N. 26° 3
T. 38 S.
A spine
S. 18 E.
T. 38 S.
A spine
S. 25° 3
T. 38 S
A spine
N. 89° W
T. 38

Salt Lake Meridian 11

East on a random line
bet. secs 13 and 24.
(Va. 15° 20' E.
Set temporary ¼ sec. cor.
Intersect E. boundry of
Tp. 17 lks. S. of the cor. to
secs. 13, 18, 19, and 24,
which is
A sandstone 18 x 10 x 8 ins.
firmly set in the ground
marked 3 notches on N.
and S. edges, from which
A pine 20 ins. diam. brs.
N. 26° 30' E. 180 lks. dist. marked
T. 38 S. R. 6 W. S. 18 B. T.
A pine 22 ins. diam. brs.
S. 18 E. 150 lks. dist. marked
T. 38 S. R. 6 W. S. 19 B. T.
A pine 36 ins. diam. brs.
S. 25° 30' W. 70 lks. dist. marked
T. 38 S. R. 7 W. S. 24 B. T.
A pine 3 ins. diam. brs.
N. 89° W. 60 lks. dist. marked
T. 38 S. R. 7 W. S. 13 B. T.
Thence.

BOOK-A-211

12 Subdivision T. 25 S. R. 7

Chains S. 89° 53' W. on a true
bet. secs. 13 and 24 wi
same va.

40.08 Set a lime stone 14x1
ins. 9 ins. in the grou
for ¼ sec. cor. marked
on N. face from whi
A spine 22 ins. diam
S. 84° E. 16 lks. dist. mar
¼ S. B. T. no other tr
within limit raised
mound of earth and
stone alongside.

61.10 Road from Long Valley
to Strawberry Valley in ravine bro. N. W. & S. E. From the
John Heatons house bro. S. 44° 30' E. About 60 acres of

66.75 Rim of Great Basin
bro. S. W. and N. E.

80.17 The cor. to secs. 13, 14, 23 a
24

Land mountainous.
Soil 1st and 2nd rate
Timber scattering spin
on 80.17 chs.
Mountains on 80.17 chs.

Salt Lake

North bet

16 Swains C
ft. deep
52 Swains
wide 2 f
currant
rims
60 Grave
50 Ridge
Creek
Set a
9 ins.
¼ sec.
on W.
A spine
N. 43 W.
¼ S. B.
A spine
S. 50° E
¼ S. B.
42.14 Road
bro. E
60.00 Set a
9 ins.

Salt Lake Meridian 13

North bet. secs. 13 and 14
Va. 15° 20' E.

15 Swains Creek Canyon 250
ft. deep ~~beam~~ N.E.

52 Swains Creek 22 lks
wide 2 ft. deep rapid
currant rocky bottom
runs N.E.

60 Leave creek bottom.

50 Ridge 300 ft above Swains
Creek, brs. N.E. and S.W.

000 Set a sandstone 14×8×5 ins.
9 ins. in the ground for
1/4 sec. cor. marked 1/4
on W face, from which
A pine 15 ins. diam. brs.
N. 43 W. 12 lks. dist. marked
1/4 S.B.T.
A pine 16 ins. diam. brs.
S. 50° E. 32 lks. dist. marked
1/4 S.B.T.

42.14 Road from Long valley
brs. E. and W.

00 Set a sandstone 14×8×8 ins.
9 ins. in the ground for

BOOK-A-211

10

14 Subdivision T. 38 S. R. 7 W.

Chains for the cor. to secs. 12, 13 and 14 marked with 4 notches on 1 and 1 on E. edges from which,

A pine 28 ins. in diam. N. 4° E. 12 lks. dist. marked

T. 38 S. R. 7 W. S. 12 B. T.

A pine 36 ins. diam. brs. S. 7° E. 110 lks. dist. marked

T. 38 S. R. 7 W. S. 13 B. T.

A pine 30 ins. diam. brs. S. 11° W. 78 lks. dist. marked

T. 38 S. R. 7 W. S. 14 B. T.

no other trees within limit raised approximately earth and stone along side.

Land mountainous

Soil 1st and 2nd rate.

Timber ~~[illegible]~~ pine on 8000 chs.

Mountains on 8000 chs.

July 18th 1885

Salt Lake

East on
bet. secs.

Set temp.
Intersect
Tp. 15 lks.
[illegible]
which
A pole
ins. fi
ground
2 notches
on S.
An ass
brs. N.
mar
T. 38
An ass
brs. S.
mar
T. 38 S.
An ass
brs.
mar
T. 38

No. Subdivision of Section. Section. Township. Range. Meridian.

Commencing at a point on the ... line of Section 5 ... chains ... links ... of the ... corner of Section 5 ... Township ... Range ... Meridian, ... Ohio, ... and running thence ... chains ... links to a ... corner marked ... thence ... chains ... links to a ... corner marked ... thence ... chains ... links to a ... corner marked ... thence ... chains ... links to the ... corner of ... Section ... Township ... Range ... Meridian, ... Ohio, ... and containing ... acres ... rods ... perches, ... more or less.

Commencing at a point on the ... line of Section ... Township ... Range ... Meridian, ... Ohio, ... chains ... links ... of the ... corner of Section ... Township ... Range ... Meridian, ... Ohio, ... and running thence ... chains ... links to a ... corner marked ... thence ... chains ... links to a ... corner marked ... thence ... chains ... links to a ... corner marked ... thence ... chains ... links to the ... corner of ... Section ... Township ... Range ... Meridian, ... Ohio, ... and containing ... acres ... rods ... perches, ... more or less.

Commencing at a point on the ... line of Section ... Township ... Range ... Meridian, ... Ohio, ... chains ... links ... of the ... corner of Section ... Township ... Range ... Meridian, ... Ohio, ... and running thence ... chains ... links to a ... corner marked ... thence ... chains ... links to a ... corner marked ... thence ... chains ... links to a ... corner marked ... thence ... chains ... links to the ... corner of ... Section ... Township ... Range ... Meridian, ... Ohio, ... and containing ... acres ... rods ... perches, ... more or less.

Commencing at a point on the ... line of Section ... Township ... Range ... Meridian, ... Ohio, ... chains ... links ... of the ... corner of Section ... Township ... Range ... Meridian, ... Ohio, ... and running thence ... chains ... links to a ... corner marked ... thence ... chains ... links to a ... corner marked ... thence ... chains ... links to a ... corner marked ... thence ... chains ... links to the ... corner of ... Section ... Township ... Range ... Meridian, ... Ohio, ... and containing ... acres ... rods ... perches, ... more or less.

Commencing at a point on the ... line of Section ... Township ... Range ... Meridian, ... Ohio, ... chains ... links ... of the ... corner of Section ... Township ... Range ... Meridian, ... Ohio, ... and running thence ... chains ... links to a ... corner marked ... thence ... chains ... links to a ... corner marked ... thence ... chains ... links to a ... corner marked ... thence ... chains ... links to the ... corner of ... Section ... Township ... Range ... Meridian, ... Ohio, ... and containing ... acres ... rods ... perches, ... more or less.

Salt Lake Meridian 17

The cor. to secs. 11, 12, 13 and 14
Land rolling and broken
Soil gravel 3rd rate.
Timber pine
on 80.18 chs.
Mountains on 80.18 chs.

North bet. secs. 11 and 12
Va. 15° 20' E.

4.60 Ravine course N. E.
0.00 Set a sandstone 14 x 8 x 5
ins. 7 ins. in ground
for ¼ sec. cor. marked
¼ on W. face, from which
A pine 22 ins. diam.
brs. S. 30° W. 54 lks. dist.
marked ¼ S. B. T.
A pine 16 ins. diam.
brs N. 45° E. 60 lks. dist.
marked ¼ S. B. T.
45.00 Ridge brs N. E. and S. W.
56.78 Strawberry gulch about

BOOK-A-211

18 Subdivision T. 38 S. R. 7

Chains 100 ft. deep course

66.13 A pine 16 ins. diam.
Enter lava rock.

67.00 Ridge 100 ft. high br
and S. W.

68.70 Leave lava rock.

80.00 Set a lava stone 30x
x17 ins. 25 ins. in gr
for cor. to secs. 1, 2, 1
and 12. marked w
6 notches on S. and 1
on E. edges, from
which.

A pine 30 ins. diam.
brs. N. 81° E. 4 lks. dist.
marked

T. 38 S. R. 7 W. S. 1 B. T.

A pine 6 ins. diam.
brs. S. 70° E. 68 lks. dist.
marked

T. 38 S. R. 7 W. S. 12 B. T.

A pine 24 ins. diam.
brs. S. 85° W. 32 lks. dist.
marked

T. 38 S. R. 7 W. S. 11 B. T.

Salt Lo
no other
limit raised
and
Land
Soil gr
Timber
on 80.0
Mountai

East
bet. se
Set ter
Interse
Tp. 19
to sec
which
A Dua
ins. f
gro
prota
on
A pin
N. 10°
mar

Salt Lake Meridian 19

no other tree within
limit raised a mound of earth
and stone along side
Land mountainous.
Soil gravelly 3rd rate
Timber ~~[illegible]~~ pine
on 80.00 chs.
Mountains on 80 chs.

East on a random line
bet. secs. 1 and 12
Set temporary ¼ sec. cor.
Intersect E. boundry of
Tp. 19 lks. S. of the cor.
to secs. 1, 6, 7 and 12
which is.
A Quartzite stone 20x10x8
ins. firmly set in the
ground marked 1
notch on N. and 5
on S. edges from which
A pine 8 ins. diam. brs.
N. 10° E. 40 lks. dist.
marked

BOOK-A-211

20 Subdivision T. 38 S. R.

Chains T. 38 S. R. 6 W. S. 6 B. T.
An open 3 ins. diam.
brs. S. 21 E. 100 lks. d
marked
T. 38 S. R. 6 W. S. 7 B. T.
A pine 30 ins. diam.
brs. S. 70 W. 60 lks. d 1.00
marked
T. 38 S. R. 7 W. S. 12 B. 1.00
A pine 28 ins. diam.
brs. N. 52 W. 18 lks. d 2.00
marked .22
T. 38 S. R. 7 W. S. 1 B. T.
Thence,
S 89° 52' W. on a true
line bet. secs. 1 and
with same va.
6.00 Ravine brs N. E.
32.40 Ridge brs N. E and S.
38.00 Ravine course N. E.
40.11 Set a lava stone 20 x 16 x
ins. 15 ins in ground
for 1/4 sec. cor. marked
1/4 on N. face from
which,

Salt L
A pine
brs. N. 16
marked
other
limit
of stone
Ridge
brs N.
Strawber
N. E.
Ridge
The cor
and
Land
ains.
Soil gra
Timber
on 8
Mount
North
bet. p
40.00 Set

Salt Lake Meridian

A pine 22 ins. diam.
brs. N. 16° E. 94 lks. dist.
marked 1/4 S. B. T. no
other tree within
limit raised a mound
of stone alongside,
Ridge about 150 ft high
brs N. E.
Strawberry gulch brs
N. E.
Ridge brs N. E. and S. W.
The cor. to secs. 1, 2, 11
and 12
Land high and rolling mountains.
Soil gravelly 3rd and 4th rate
Timber ~~[illegible]~~ pine
on 80.22 chs.
Mountains on 80.22 chs.

North on a random line
bet. secs 1 and 2.
Va. 15° 20' E.
Set temporary 1/4 sec cor.

BOOK-A-211

22 Subdivision T. 38 S. R. 7

Chains

80.68 Intersect N. boundary of Tp. 12 lks. E. of cor. to secs. 1, 2 35 and 36 which is
A limestone 18 x 10 x 3 firmly set in the ground marked notch on E. and on W. edges, from which
A pine 15 ins. diam. brs. N. 52° E. 47 lks. dis. marked
T. 37 S. R. 7 W. S. 36 B. T.
A pine 15 ins. diam. brs. S. 45° E. 46 lks. dis. marked
T. 38 S. R. 7 W. S. 1 B. T.
A pine 30 ins. diam. brs. S. 40° W. 162 lks. dis. marked
T. 38 S. R. 7 W. S. 2 B. T.
A pine 16 ins. diam. brs. N. 60° W. 183 lks. dis.

Salt L

marked
T. 37 S. R.
The
S. 0° 5' E.
bet. sec
same

Ridge
Set a p
ins. 9 p
for 4 pe
1/4 on W
A pine
brs. S. 5
mark
other
to mo
of north
Ravin
The co
12
Land
mou
Soil
Timbe

Salt Lake Meridian 23

marked
T. 37 S. R. 7 W. S. 36 B. T.
Thence
S. 0° 5' E. on a true line
bet. secs. 1 and 2 with
same va.

Ridge, bra. N. E. and S. W.
Set a sandstone 14×8×8
ins. 9 ins. in ground
for 4 sec. cor. marked
1/4 on W. face, from which
A pine 42 ins. diam.
bra. S. 58° E. 83 lks. dist.
marked 1/4 S. B. T. no
other tree convenient
to mark raised a mound
of earth and stone alongside
Ravine course N. E.
The cor. to secs. 1, 2, 11 and
12
Land high rolling & broken
mountains.
Soil gravelly 2nd rate
Timber ~~scattering~~ pine

24 Subdivision T. 38 S. R.

Chains on 80.68 chs.

Mountains on 80.68 chs.

From the cor. to secs. 2, 3, 34 and 35 on the S. boundry of the T. which is,

A lime stone 20 x 8 x 6 ins. firmly set in the ground marked with 2 notches on the E. and 4 on the W. edges, from which

A red pine 10 ins. in diam. brs. N. 70° E. 5-0 lks. dist. marked

T. 38 S. R. 7 W. S. 35 B.

A black balsam 6 ins. diam. brs. N. 58° W. 37 lks. dist. marked

T. 38 S. R. 7 W. S. 34 B.

A pine 17 ins. dia. brs. S. 80° W. 37 lks. dist. marked

T. 39 S. R. 7 W. S. 3 B. T.

Salt Ca

A pine 12 brs. S. 30 marked S. 2 B. T.

Th

North b

Ravine

Set a

ins. 11

for 1/4 p

1/4 on

which

A pine

S. 6° W.

1/4 S. B.

comm

paised

earth

side

Mount

Ravi

Set a

14 x 6 x 6

grou

Salt Lake Meridian

A pine 12 ins. diam.
brs. S. 30° E. 12 lks. dist.
marked T. 39 S. R. 7 W.
S. 2 B. T.

Thence
North bet. secs. 34 and 35
Va. 15° 20' E.

60 Ravine drs S. W.
00 Set a sandstone 17 × 9 × 8
ins. 11 ins. in ground
for ¼ sec. cor. marked
¼ on W. face from
which
A pine 11 ins. diam. brs.
S. 6° W. 14 lks. dist. marked
¼ S. B. T. no other tree
convenient to mark
raised a mound of
earth and stone along
side.
Mountain brs. NE and S. W.
Ravine drs N. E.
Set a blue lime stone
14 × 6 × 6 ins. 9 ins. in
ground for cor. to secs.

BOOK-A-211

10

26 Subdivision T. 38 S. R. 7 Salt L

Chains 26, 27, 34 and 35 marked
2 notches on E. and
S. edges. from which
A spine 14 ins. diam.
N. 37½ E. 23 lks. dist.
marked
T. 38 S. R. 7 W. S. 26 B. T.
A spine 30 ins. diam.
S. 66 E. 93 lks. dist. mark
T. 38 S. R. 7 W. S. 35 B. T.
A spine 9 ins. diam.
S. 60° W. 80 lks. dist. mark
T. 38 S. R. 7 W. S. 34 B.
A spine 15 ins. diam.
bra. N. 63° W. 68 lks. dist.
marked
T. 38 S. R. 7 W. S. 27 B. T.
Land broken mountain
Soil gravelly 3rd rate
Timber spine on 80.00 ch
Mountains on 80.00 ch

Set pos. 26 and 35

Set temp
Intersect
16 lks. S.
25, 26, 35
S. 89° 53'
bet. secs
same
Run
N. W. and
Set a
ins. 9
for
¼
a spine
N. 12° E.
¼ S. B.
with
a m
along
Ravin
cour
Lea
Road

Salt Lake Meridian 27

(Va. 15° 20' E.

Set temporary 1/4 sec. cor. Intersect N. and S. line 16 lks S. of the cor. to secs. 25, 26, 35 and 36.

Thence

S. 87° 53' W. on a true line bet. secs. 26 and 35 with same va.

50 Run of great basin brs. N. W. and S. E.

.09 Set a lime stone 14 x 6 x 5 ins. 9 ins. in ground for 1/4 sec. cor. marked 1/4 on N. face from which a pine 18 ins. diam. brs. N. 12° E. 11 lks. dist. marked 1/4 S. B. T. no other tree within limit raised a mound of stone along side.

4.90 Ravine about 50 ft. deep course N. W.

55.00 Leave Timber

6.00 Road from Long valley to

BOOK-A-211

28 Subdivision T. 3 S.R. 7 W

Chains	Swains creek brs. N. W.
	S. E.
60.00	Leave creek 3 lks. wi
	runs N. W. enter timber
66.20	Ridge about 50 ft. high
	brs. N. and S.
76.25	Harris Spring brs. N 20.4
	chs. Log House brs. N. 2
	chs. Corral brs. N. 2
	23.35 chs.
79.90	Ravine 30 ft. deep
~~80.18~~	N.
80.18	The cor. to secs. 26, 2
	34 and 35
	Land rolling and broke
	mountains
	Soil gravelly 2nd rate
	Timber ~~[illegible]~~ pine
	on 67.88 chs.
	Mountains on 80.18 chs.
	North bet. secs. 26 and
	Va. 15°20' E.

Salt

00	Harris sp
	course
57	Creek 3
	N. W.
40	Road fr
	to Swa
	N. W. and
00	Leave cr
	Enter
00	Set a
	ins. 20
	for 1/4
	1/4 on w
	which
	A pine 2
	N. 60 lks.
	1/4 S. B.
	conv
	raised
	earth
0.60	A pine
5.50	Rim
	N. W.
6.00	Rim

Salt Lake Meridian 29

00	Harris spring canyon course N. W. Leave Pine
57	Creek 3 lks. wide runs N. W.
40	Road from Long valley to Swains creek bra N. W. and S. E.
00	Leave creek bottom Enter pine.
00	Set a limestone 28 x 12 x 9 ins. 20 ins. in ground for 1/4 sec. cor. marked 1/4 on W. face, from which.
	A pine 28 ins. diam. bra. N. 60 lks. dist. marked 1/4 S. B. T. no other tree convenient to mark raised a mound of earth and stone alongside
0.60	A pine 28 ins. diam.
5.50	Rim of great basin bra. N. W. and S. E.
6.00	Rim of basin bra. N. E.

BOOK-A-211

30 Subdivision T. 38 S. R. 7 w.

Chains	and S. W. Descend.
80.00	Set a limestone 16 x 11 x
	ins. 11 ins in ground
	for cor. to secs. 22, 23
	26 and 27 marked 2
	notches on S. and E.
	edges, from which
	A spine 7 ins. diam.
	N. 64° E. 43 lks. dist.
	marked
	T. 38 S. R. 7 w. S. 23. B.
	A spine 8 ins. diam. br
	S. 71° E. 48 lks. dist. mark
	T. 38 S. R. 7 w. S. 26 B.
	A spine 8 ins. diam. br
	S. 28° W. 62 lks. dist. mark
	T. 38 S. R. 7 w. S. 27. B.
	A spine 10 ins. diam. br
	N. 54° W. 58 lks. dist. mark
	T. 38 S. R. 7 w. S. 22 B.
	Land rolling mountain
	Soil gravelly 2nd rate
	Timber spine on 61.00 ch
	Mountains on 8000 ch

July 20th 1855.

ins	East on
	bet. sec
	Set ten
	Intersec
	20 lks. N
	23. 24. 2
	N. 89° 5
	bet. secs
	same
.40	Enter
	Leave
4.60	Spring
	dist.
.16	Leave
10.06	Set a
	ins. 9
	for 1/4
	on N. fac
	bet. S.
	1/4 S. B.
	raised
	along
68.50	R. in

Salt Lake Meridian 31

	East on a random line bet. secs. 23 and 26
	Va 15°20' E.
1.00	Set temporary 1/4 sec. cor.
12	Intersect N. and S. line 20 lks. N. of cor. to secs. 23, 24, 25 and 26
	Thence.
	N. 89°51' W. on a true line bet. secs. 23 and 26 with same va.
.40	Enter Billing's canyon
	Leave spine
4.60	Spring brs. N. 9° W. 209 lks. dist.
.16	Leave canon enter spine
10.06	Set a limestone 14 x 7 x 6 ins. 9 ins. ins. ground for 1/4 sec. cor. marked 1/4 on N. face from which to spine 20 ins. diam. brs. S. 35° W. 36 lks. dist. marked 1/4 S. B. T. no other tree within limit a raised a mound of earth & stone along side.
68.50	Rim of great basin bra.

32 Subdivision T 38 S. R. 7

Chains	
	N. E. and S. W.
80.12	The cor to secs. 22, 23, and 27
	Land broken and mountains.
	Soil gravelly 1st and 2d rate
	Timber ~~scattering~~ spine on 60.36 ch.
	Mountains on 80.12 ch.
	North bet. secs. 22 and 23
	Va. 15° 20' E.
8.88	Leave spine, Descend
9.82	Enter willows Swains creek canyon 200 ft. deep, course N. E.
16.92	Swains creek 17 lks. wide runs N. E. Leave willows
36.85	Leave creek bottom
39.00	Enter spine timber.
40.00	Set a sandstone 14x14

Salt C

	ins. 9 ...
	for 1/4 ...
	1/4 on W. ...
	A spine ...
	S. 21° W. ...
	1/4 S. B. ...
	within ...
	a mou...
	and ...
10	Ridge ...
	and ...
00	Ravine ...
	N. E.
00	Lime ...
	40 ft.
60	Enter ...
	N. E. ...
00	Set a ...
	9 ins ...
	to sec...
	mark...
	and ...
	from ...
	A spi...
	N. 82° ...

Salt Lake Meridian 33

ins. 9 ins. in ground
for 1/4 sec. cor. marked
1/4 on W. face, from which
A pine 28 ins. diam. brs.
N. 21° W. 36 lks. dist. marked
1/4 S. B. T. no other tree
within limit raised
a mound of earth
and stone along side
10 Ridge 100 ft. high brs. E.
and W.
00 Ravine 100 ft. deep course
N. E.
00 Limestone ledge about
40 ft. high brs. E & W
60 Enter table land brs.
N. E. and S. W.
00 Set a limestone 14 x 8 x 8 ins
9 ins in ground for cor.
to secs. 14, 16, 22 and 23
marked 2 notches on E.
and 3 on S. edges
from which,
A pine 16 ins. diam. brs.
N. 82° E. 54 lks. dist.

BOOK-A-211

10

34 Subdivision T. 38 S. R. 7

Chains marked
T. 38 S. R. 7 W. S. 14 B.
A pine 20 ins. diam.
S. 40° E. 42 lks. dist.
marked
T. 38 S. R. 7 W. S. 23
A pine 16 ins. diam.
S. 38° W. 32 lks. dist.
marked
T. 38 S. R. 7 W. S. 22
A pine 14 ins. diam.
N. 76° W. 20 lks. dist.
marked
T. 38 S. R. 7 W. S. 16 B.
Land rolling and mountain
Timber heavy pine on
49.58 chs.
Mountains on 64.00 chs.
Heavy Timber pine on
Dense underground willows
Augmented on 80.00 chs.

East on a random line
bet. secs. 14 and 23

Salt

Set temp
Intersect
22 lks.
sec. 13,
S. 89° 51' W
bet. sec
same
Leave
creek
Swains
runs
Leave
N. E. ar
brs. S.
Enter
Set a
9 ins.
sec. co
on
A pine
S. 90 E.
1/4 S.
with

Salt Lake Meridian 36

Va. 16° 20' E.

Set temporary 1/4 sec. cor. Intersect N. and S. line 22 lks. S. of the cor. to secs. 13, 14, 23 and 24.

Thence.

S. 89° 51' W. on a true line bet. secs. 14 and 23 with same va.

Leave spine timber, enter creek bottom.

Swains creek 14 lks. wide runs N. E.

Leave creek bottom brs. N. E. and S. W. Log house brs. S. 15° W. 10.30 chs. dist.

Enter spine timber

Set a limestone 14 x 6 x 6 ins. 9 ins. in ground for 1/4 sec. cor. marked 1/4 on N. face from which A spine 8 ins. diam. brs. S. 9° E. 17 lks. dist. marked 1/4 S. B. T. no other tree within limit raised a

BOOK-A-211

10

36 Subdivision T. 38 S. R.

mound of earth and
stone along side
58.40 Ridge brs. N. E. and S.
61.00 Ravine 100 ft. deep dr
N. E.
80.05 The cor. to secs. 14, 15
and 23
Land level and roll
Soil gravelly 2nd cal
Timber pine on 63.65
Mountains on 80.05 ch

North bet. secs. 14 and
Va. 15° 20' E.
20.20 Leave table land
22.00 Ravine 100 ft. deep cou
S. E.
40.00 Set a limestone 14×8×
ins. 9 ins. in ground
for ¼ sec. cor. marked
¼ on w. face from
which
A pine 20 ins. diam
brs. S. 18° E. 106 lks. d

Salt C
marked
other tr
to mark
mound
stone a
20 Road fr
to Straw
brs. E. a
00 Leave
00 Ridge
50 Strawber
150 ft. d
45 Ridge b
00 Set lar
ins. 10
for th
10, 11, 14
with 2
and 4
and
of earth
Land
Soil g
rate
Scattering

marked 1/4 S. B. T. no
other tree convenient
to mark raised a
mound of earth and
stone alongside
.20 Road from Long Valley
to Strawberry Valley
bra. E. and West.
.00 Leave Pine
.00 Ridge bears N. E. and S. W.
.50 Strawberry gulch about
150 ft. deep course N. E.
.45 Ridge bra. N. E. and S. W.
.00 Set lava stone 15 × 11 × 9
ins. 10 ins. in ground
for the cor. to secs.
10, 11, 14 and 15 marked
with 2 notches on the E.
and 4 on the S. edges
and raised a mound
of earth and stone alongside
Land rolling
Soil gravelly 1st and 2nd
rate
Scattering Pine timber on 57.00 ft.

BOOK-A-211

10

38 Subdivision T 38 S.R. 7

Chains	Mountains on 80.00 chains
	East on a random line bet. secs. 11 and
	va. 15° 20' E.
40.00	Set temporary 1/4 sec.
80.12	Intersect N. and S.
	24 lks. S. of the cor.
	secs. 11, 12, 13 and 14
	Thence
	S. 89° 48' W. on a true
	bet. secs. 11 and 14 with
	same va.
24.00	Ravine course N. E.
40.06	Set a sandstone 16 x 16
	ins. 11 ins. in ground
	for 1/4 sec. cor. mark
	1/4 on N. face from wh
	a spine 19 ins. diam.
	N. 8° W. 92 lks. dist. mar
	1/4 S. B. T. no other tr
	within limit raised
	a mound of earth
	and stone alongside

Salt C

.65	Ridge b
.60	Strawber
	deep
	Leave
.00	Ridge
.12	The cor.
	and 15
	Land
	Soil. g
	Timber
	Mount
	North
.00	Ravine
.00	Enter
.80	Lava
.43	Leave
.00	Set a
	ins 9
	for 1/4
	1/4 on
	whe

Salt Lake Meridian 39

Ridge brs. N. E. and S. W.
Strawberry gulch 150 ft.
Deep course N. E. ascend
Leave Pine.
Ridge brs N. E. and S. W.
The cor. to secs. 10, 11, 14
and 15
Land rolling mountains
Soil gravelly 2nd rate
Timber scattering on 67.50 chs
Mountains on 80.72 chs.

North bet. secs. 10 and 11
Va. 15° 20' E.
Ravine course N. E.
Enter Pine.
Lava bed.
Leave lava
Set a sandstone 14×9×9
ins 9 ins. in ground
for 1/4 sec. cor. marked
1/4 on w. face from
which,

40 Subdivision Tar S.R. Salt

Chains	A spine 38 ins. diam. brs. S. 19° E. 207 lks. dist. marked 1/4 S. B. T. no other tree convenient to mark raised a mound of stone along side.	ins	East ... line bet.
80.00	Set a sandstone 14 x 8 ins. 9 ins. in ground for cor. to secs. 2, 3, and 11 marked 2 no. on E. and 5 notches on S. edges from which	.00	Set ...
	A spine 30 ins. diam. N. 28° E. 128 lks. dist. mo. T. 38 S. R. 7 W. S. 2 B. T. no other tree within limit raised a mound of earth and stone along side.	.15	Intersec... 7 lks. S. 1, 2, 11, ...
	Land rolling and broken Soil gravelly 2nd rate Timber scattering on ... Mountains on 80.00 ch...	.00	S. 8.9° 5 7 bet. sec... same ...
		.02	Ravine ... Set a ... pos. 2 ins. 1/4 sec. on N. ... A spine ... N. 14° W. 1/4 S. B. within mound ...
		.05	The cor... and ... Land ... mound ...

Salt Lake Meridian 41

East on a random line bet. secs. 2 and 11
Va. 15° 20' E.
Set temporary 1/4 sec. cor.
Intersect N. and S. line 7 lks. S. of the cor. to secs. 1, 2, 11, and 12.
Thence.
S. 89° 57' W. on a true line bet. secs. 2 and 11 with same va.
Ravine runs N. E.
Set a sandstone 18 x 13 x 8 and 2 ins. in ground for 1/4 sec. cor. marked 1/4 on N. face from which A. spine 24 ins. diam. bra. N. 14° W. 35 lks. dist. marked 1/4 S. B. T. no other tree within limit raised a mound of stone alongside the cor. to secs. 2, 3, 10 and 11
Land rolling and broken mountains.

42 Subdivision T. 38 S. R.

Chain Soil 1st and 2nd rate.
Scattering pine timber on
80.05 chs.
Mountains on 80.05 ch

North on a random
bet. secs. 2 and 3
Va. 16°20' E.

4.00 Set temporary 1/4 sec. cor
79.9 Intersect A boundary of Tp. 27 lks. E. of the conti
3, 34 and 35, which is a lava stone 18x14x10
firmly set in the ground, marked 2 notches out
4 notches on W. Edges, from which
a pine 12 ins. diam. b
N. 60° E. 120 lks. dist.
marked
T. 37 S. R. 7 W. S. 26 B. T.
a pine 8 ins. diam. b
S. 30° E. 250 lks. dist.
marked
T. 38 S. R. 7 W. S. 2 B. T.
a pine 8 ins. diam. 380 lks
marked
T. 38 S. R. 7 W. S. 3 B. T.

Salt

a pine
brs. N.
marke
T. 37 S.
T
S. 0° 12'
bet. sec
same
Ravine
Ledge
enter
.40 Ledge
fl. hig
.96 Set a
ins.
for 1/4
1/4
which
a pin
brs.
mark
other
to

Salt Lake Meridian 43

A pine 26 ins. diam.
brs. N. 64 W. 390 lks. dist.
marked
T. 37 S. R. 7 W. S. 34 B. T.
Thence.
S. 0° 12' E. on a true line
bet. secs. 2 and 3 with
same va.
Ravine course N. E.
Ledge of lava stone
enter table land
Ledge of lava about 50
ft. high
Set a lava stone 18 x 13 x 7
ins. 12 ins. in ground
for 1/4 sec. cor. marked
1/4 on w. face from
which
A pine 14 ins. diam.
brs. N. 88° W. 29 lks. dist.
marked S. B. T. no
other tree convenient
to mark raised

BOOK-A-211

44 Subdivision T. 38 S. R. 7

Chains	a mound of stone along side
44.00	Leave table land
48.00	Ridge brs. N. E. and S.
64.00	Ravine course N. E.
73.13	Ridge brs. N. E. and S. Leave Pine
79.96	The cor. to secs. 2, 3, 1 and 11
	Land rolling and broken ~~and~~ mountainous.
	Soil 1st and 2nd rate
	Timber scattering spr. on 79.96 chs.
	Mountains on 79.96

July 21st 1885

From the cor. to secs. 4, 33 and 34 on S. boundry of the Tp. which is,

A sandstone 16 × 8 × 3 ins. firmly set in ground marked with 3 notches on the E. and W. edge

Salt

from

A spruce

brs. S. 2

marked

T. 39 S. R.

A spruce

S. 26° W.

T. 39 S. R.

A spruce

N. 65° E.

T. 38 S. R.

A spruce

N. 10 W.

marked

T. 38 S.

North

an

60 Swains

cours

00 Road

11 Swains

runs

17 Leave

Salt Lake Meridian 46

from which,
A spruce 6 ins. diam.
brs. S. 20° E. 61 lks. dist.
marked
T. 39 S. R. 7 W. S. 3 B. T.
A spruce 5 ins. diam. brs.
S. 20° W. 10 lks. dist. marked
T. 39 S. R. 7 W. S. 4 B. T.
A spruce 8 ins. diam. brs.
N. 65° E. 25 lks. dist. marked
T. 38 S. R. 7 W. S. 34 B. T.
A spruce 8 ins. diam. brs.
N. 10 W. 45 lks. dist.
marked
T. 38 S. R. 7 W. S. 33 B. T.
Cl. [illegible]
North bet. sec. 33
and 34
Va 15° 20' E.

60 Swains creek canyon
course N. E. Leave pine
Road brs. N. E. and S. W.
11 Swains creek 12 lks. wide
runs N. E.
17 Leave creek bottom.

46 Subdivision T. 38 S. R. [illegible] Salt La[illegible]

Chains	
40.00	Set a limestone 18 x [illegible] ins. 12 ins. in grou[illegible] for 1/4 sec. cor. mark[illegible] 1/4 on W. face and raised a mound of earth and stone along side.
43.00	Ridge about 60 ft. [illegible] brs. N. E. and S. W.
51.10	Creek 8 lks. wide [illegible] N. E. spring of good water brs. W. 14.73 [illegible]
55.00	Enter pine timber, [illegible]
62.50	Ridge about 150 ft. above Swains creek brs. E. and W.
74.50	Ravine course E.
80.00	Set a limestone 2 x 1 [illegible] in 10 ins. in the ground for cor. to secs. 27. [illegible] 33 and 34 marked with 3 notches on E. and 1 on S. edges from which.

A pine 6 [illegible] brs. N. 51° [illegible] marked T. 38 S. R. [illegible] A pine 2 [illegible] brs. S. 13° [illegible] marked T. 38 S. R. [illegible] A pine 2 [illegible] brs. S. 22 [illegible] marked T. 38 S. R. [illegible] no other limit [illegible] of earth [illegible] side. J. Coving[illegible] brs. [illegible] Corral [illegible] 35.00 [illegible] Land [illegible] mound [illegible] Soil 1 [illegible] Timber [illegible] Mound

Salt Lake Meridian 47

A pine 6 ins. in diam.
brs. N. 51° E. 98 lks. dist.
marked
T. 38 S. R. 7 W. S. 27 B. T.
A pine 22 ins. diam.
brs. S. 13° W. 43 lks. dist.
marked
T. 38 S. R. 7 W. S. 34 B. T.
A pine 27 ins. diam.
brs. S. 22° W. 52 lks. dist.
marked
T. 38 S. R. 7 W. S. 33 B. T.
no other tree within
limit raised a mound
of earth and stone along
side.
J. Covingtons log house
brs. S. 71½° E. and
Corral brs. S. 68° E. both
[illegible] ins. dist.
Land rolling and broken
mountains.
Soil 1st and 2nd rate.
Timber pine on 25.00 chs.
Mountains on 80.00 chs.

BOOK-A-211

48 Subdivision T. 36 S. R. Salt Lake

Chains		
	East on a random line bet. secs. 27 and 34 Va. 15°20' E.	Enter Swa... Leave spin...
40.00	Set temporary 1/4 sec. cor.	Road brs...
79.89	Intersect N. and S. line 17 lks. S. of the cor. to secs. 26, 27, 34 and 35	Swains cre... runs N. E.
	Thence.	Leave cr... N. E. Ente...
	S. 89°53' W. on a true line bet. secs. 27 and 34 with same va.	The cor. ... 33 and 34
15.60	Ridge about 300 ft. a... Swains Creek brs. N. and S. W.	Land pol... Soil 1st ... ~~Scatter~~ ... 64. 19 chs.
39.89	Set a limestone 14 x 8 x ins. 9 ins. in ground for 1/4 sec. cor. marked 1/4 on N. face, from ... A spine 19 ins. diam. brs. N. 16° W. 28 lks. dist. marked 1/4 S. B. T. no other tree within line raised a mound of earth and stone along side.	Mountain... North ... Ridge ... brs. N. ... Ravine ... below. ... Set a ... ins. 2...

Salt Lake Meridian 49

Enter Swains Creek canyon
Leave pine
Road brs. N. E. and S. W.
Swains creek 8 lks wide.
runs N. E.
Leave creek bottom brs
N. E. Enter pine
The cor. to secs. 27, 28
33 and 34
Land rolling and brokeyants.
Soil 1st and 2nd rate.
~~Scattering~~ pine timber on
64. 19 chs.
Mountains on 79. 89 chs.

North bet. secs. 27 and 28
Va. 15° 20' E.
Ridge about 300 ft high
brs N. E. and S. W.
Ravine about 200 ft.
below ridge drs N. E.
Set a limestone 30 x 16 x 16
ins. 25 ins. in ground

10

50 Subdivision T. 38 S. R. 7

Chains for 1/4 sec. cor. marked on w. face, from which a pine 33 ins. diam. S. 7° E. 50 lks. dist. mark 1/4 S. B. T. no other tr convenient to mark raised a mound of stone alongside.

61.50 Ridge bts. N. E. and S. about 300 ft. above Creek.

80.00 Set a limestone 16 x 7 x ins. 10 ins. in ground for cor. to secs. 21, 27 and 28 marked with 3 notches on E. and 2 S. edges from which a pine 24 ins. diam. N. 78° E. 38 lks. dist. marked

T. 38 S. R. 7 w. S. 22 B. a pine 12 ins. diam. S. 3° W. 33 lks. dist. marked

T. 38 S. R. 7 w. S. 28 B.

Salt C

no other limit of earth side. Land poll mountain Soil 2 Timber 8000 chs. Mountain

East o bet sec

Set tr Inters 10 lks. 22, 23,

S. 89° 56 bet. sec with

Enter

Enter

Salt Lake Meridian 61

no other tree within limit raised a mound of earth and stone along side.
Land rolling and broken mountains.
Soil 2nd and 3rd rate
Timber ~~[illegible]~~ pine on 8000 chs.
Mountains on 80.00 chs.

East on a random line bet secs. 22 and 27.
va. 15°20' E.
Set temporary ¼ sec. cor.
Intersect N. and S. line 10 lks. S. of the cor to secs. 22, 23, 26 and 27.
Thence.
S. 89°56' W. on a true line bet secs 22 and 27 with same va.
Enter Swains Canon Leave pine
Enter willows

BOOK-A-211

52 Subdivision T. 38 S. R. 7

Chains	
11.21	Swains creek 19 lks. [illegible] runs N. E.
13.41	Leave willows cotton [illegible] N. E. and S. W.
15.00	Leave cotton Enter [illegible]
39.96	Set a sand stone 18 x 13 x [illegible] ins 12 ins. in ground for ¼ sec. cor. marked on N. face, from which a pine 34 ins. diam. [illegible] S. 11° W. 108 lks. dist. [illegible] ¼ S. B. T. no other tree convenient to mark raised a mound of earth and stone along side.
61.30	Ridge bns. N. E. and [illegible]
79.92	The cor. to secs. 21, 22, 27 and 28.
	Land rolling and broken mountains.
	Soil 3rd rate.
	Timber pine on 70.92
	Mountains on 79.92 [illegible]

Salt [illegible]

North [illegible]

Ravine [illegible]

Ridge. [illegible]

Straw [illegible]

Set a [illegible]

marked [illegible]

the [illegible]

cor. [illegible]

N. face [illegible]

ins. N. [illegible]

3½ ft. [illegible]

a mound [illegible]

high 3½ [illegible]

post. [illegible]

Leave [illegible]

Road [illegible]

to Stra[illegible]

N. E. [illegible]

Set a [illegible]

ins. 11 [illegible]

for the [illegible]

16, 21 [illegible]

3 notch[illegible]

Salt Lake Meridian 53

North bet. secs. 21 and 22
Va. 16°20' E.
Ravine course N. E.
Ridge. Descend into
Strawberry Valley
Set a post 8 ft. long
[illegible] square with
marked stone 12 ins. in
the ground for ¼ sec.
cor. marked ¼ S. on
W. face. Dug pits 18×18×12
ins. N. and S. of post
3½ ft. dist. and raised
a mound of earth 1½ ft.
high 3½ ft. base around
post.
Grove pine, Enter dense undergrowth
Road from Long Valley
to Strawberry Valley brs.
N. E. and S. W.
Set a lime stone 16×8×7
ins. 11 ins. in ground
for the cor. to secs. 15
16, 21 and 22 marked
3 notches on E. and S.

BOOK-A-211

54 Subdivision T. 38 S. R. 7

Chains | [illegible] rs and rounded
a mound of earth
and stone along side
Land rolling and broken
mountains.
Soil 1st rate.
Timber spine on 65.50
Dense undergrowth sagebrush 14.50
Mountains on 40.00
Augmented on 8000 chs

East on a random
bet. secs. 15 and 22
Va. 15°20' E.
40.00 Set temporary 1/4 sec. [illegible]
79.82 Intersect N. and S.
7 chs. S. of the cor. to [illegible]
14, 15, 22 and 23.
Thence.
S. 89°57' W. on a true [illegible]
bet. secs. 15 and 22 [illegible]
same va.
39.91 Set a limestone 16 x 8
ins. 11 ins. in grou[illegible]
for 1/4 sec. cor. mark[illegible]
1/4 on N. face, from [illegible]

Salt [illegible]

[illegible] A spine [illegible]
S. 6° E. 11 [illegible]
1/4 S. B. T. [illegible]
within [illegible]
mound [illegible]
70 Ridge [illegible]
creek [illegible]
and S. [illegible]
00 Leave [illegible]
.40 Enter [illegible]
.55 Road [illegible]
to Strau[illegible]
bed. N. 2[illegible]
.82 The cor. [illegible]
and 2[illegible]
Land high [illegible]
Soil 1st rate
Timber [illegible]
Dense under[illegible]
Augmented [illegible]

North [illegible]

5.18 Dry bed [illegible]
9.50 Leave [illegible]
7.50 Enter [illegible]

Salt Lake Meridian 56

	A pine 28 ins. diam. brs. S. 6° E. 119 lks. dist. marked 1/4 S. B. T. no other tree within limit raised a mound of stone alongside
70	Ridge about 200 ft. above creek bottom brs. N.E. and S.W.
00	Leave pine. Enter undergrowth
40	Enter bottom
58	Road from Long Valley to Strawberry Valley brs. N. 20° E.
82	The cor. to secs. 15, 16, 21 and 22
	Land high rolling mountains Soil 1st Rate
	Timber pine on 70.00 chs. Dense underwoodth, sagebrush on 19.82 Augmented on 79.82 chs.
	North bet. secs. 15 and 16 Va 15° 20' E.
5.18	Dry bed of creek drns N.E.
9.80	Leave Strawberry Valley
78.0	Enter pine.

BOOK-A-211

56 Subdivision T. 38 S. R. ...

Chains	
31.00	Ridge 150 ft. high brs. ...
40.00	Set a limestone 19 x 14 x 1... ins 12 ins. in ground for 1/4 sec. cor. marked 1/4 on w. face. from wh... A spine 13 ins. diam. ... N. 45° E. 5 lks. dist. mark... 1/4 S. B. T. no other tree convenient to mark... raised a mound of earth and stone along ...
40.30	Ravine 100 ft. deep cour... N. E. ascend.
50.00	Ridge 50 ft. high brs. N... and S. W. descend
58.80	Ravine 50 ft. deep course
61.00	Ascend abruptly.
75.40	Ridge about 200 ft. abo... Strawberry Valley brs. N... and S. W.
80.00	Set a limestone 14 x 9 x 7... ins. 9 ins. in the gro... for cor. to secs. 9, 10, 15... and 16 marked 3 ...

Salt ...

... on E. ...
from ...
A spine ...
N. 65° E. ...
marke...
T. 38 S. ...
A spine ...
S. 80° W. ...
T. 38 S. ...
no ot...
to ma...
mou...
stone ...
Land ...
Soil 1...
Scatter...
52.52 ...
Mound ...

East ...
bet. ...

0.00 Set ...
9.92 Intersect ...

Salt Lake Meridian 57

on E. and 4 on S. edges
from which
A pine 26 ins. diam. bra.
N. 66° E. 102 lks. dist.
marked
T. 38 S. R. 7 W. S. 10 B. T.
A pine 16 ins. diam. bra.
S. 80° W. 90 lks. dist. marked
T. 38 S. R. 7 W. S. 16 B. T.
no other tree convenient
to mark raised a
mound of earth and
stone along side
Land mountainous.
Soil 1st and 2nd rate.
Scattering pine timber on
5-2, 5-2 pks.
Mountains on 80.00 pks.

July 22d 1885.

East on a random line
bet. secs. 10 and 15.
Va. 15° 20' E.
Set temporary 1/4 sec. cor.
Intersect N. and S. line 13 lks. N. of cor. to secs. 10, 11, 14 & 15 thence

58 Subdivision T. 7 S. R. ...

Chains	N 89°54' W. on a true line bet. secs. 10 and 15 same var.
24.00	Ravine course N. E.
	Enter spine.
39.96	Set a lime stone 16 x 9 x ins. 11 ins. in ground for 1/4 sec. cor. marked 1/4 on N. face. from which a spine 0 1/4 ins. diam. brs. N. 18° W. 28 lks. dist. mkd 1/4 S. B. T. no other tree within limit raised a mound of earth stone along side
70.60	Ridge 80 ft. high brs. N. and S. W.
79.92	The cor. to secs. 9, 10, 15 and 16
	Land mountainous.
	Soil 1st rate.
	Timber scattering spine on 59.92 chs.
	Mountains on 79.92 chs.

✓

Salt Lake Meridian 59

North bet. secs. 9 and 10
Va. 16° 20' E.
1.50 Ravine brs. N. E. and S. W.
1.00 Set a limestone 16×11×6
ins. 11 ins. in ground
for 1/4 sec. cor. marked
1/4 on W. face. from
which
A pine 20 ins. diam.
brs. S. 7 lks. dist. marked
1/4 S. B. T. no other tree
within limit raised
a mound of earth
and stone alongside.
0.00 Ridge brs. N. E. and S. W.
1.25 Leave pine Ravine course
N. E.
0.00 Set a limestone 14×6×4
ins. 9 ins. in ground
for the cor. to secs.
3, 4, 9 and 10 marked
3 notches on E. and 5
on S. edges. and
raised a mound of
earth and stone

BOOK-A-21

60 Subdivision T. 38 S. R. 7

Chains along side.

Land mountainous.

Soil 1st rate.

Timber Seat pine on 71.25

Mountains on 80.00 chs

East on a random line bet. secs. 3 and 10

Va. 15° 20' E

40.00 Set temporary 1/4 sec. cor.

80.30 Intersect N. and S. l. 7 lks. S. of the cor. to secs. 2, 3, 10 and 11

Thence.

S. 89° 57' W. on a true line bet. secs. 3 and 10 with same va.

11.00 Ridge brs N. E. and S.

35.00 Ravine drs. N. E.

40.15 Set a lime stone. 19 x 1 x ins. 12 ins. in ground for 1/4 sec. cor. marked 1/4 on N. face, from which

Salt

Ag. pine brs. S. 7 marked other to mar mount stone

.00 Ridge

.40 Leave

.00 Ravin

.30 The cor and Land Soil 1 Timbe Moun

North line

.00 Set

.00 Inter of Tp to p

Salt Lake Meridian

Ag pine 22 ins. diam.
brs. S. 78° E. 20 lks. dist.
marked 1/4 S. B. T. no
other tree convenient
to mark raised a
mound of earth and
stone along side.
Ridge brs. N. E. and S. W.
Grave pine.
Ravine course N. E.
The cor. to secs. 3, 4, 9
and 10.
Land mountainous
Soil 1st and 2nd rate.
Timber Sert pine on 6 & 9 chs.
Mountains on 8 & 30 chs.

North on a random
line bet. secs. 3 and 4
Va. 16° 20' E.
Set temporary 1/4 sec. cor.
Intersect N. boundary
of Tp. 25 lks. W. of cor.
to secs. 3, 4, 33 and 34

BOOK-A-211

62 Subdivision T. 38 S. R. Salt Lake

Chains which is,
A lava stone 24 x 1
ins. firmly set in
ground marked
notches on E. and
edges from which
An aspen 4 ins. diam
brs. N. 60° E. 38 lks. di
marked
T. 37 S. R. 7 W. S. 34
An aspen 4 ins. diam
brs. S. 85° E. 20 lks. di
marked
T. 38 S. R. 7 W. S. 3
An aspen 4 ins. diam
brs. S. 72° W. 47 lks. di
marked
T. 38 S. R. 7 W. S. 4 B.
An aspen 5 ins. diam
brs. N. 25° W. 42 lks. di
marked
T. 37 S. R. 7 W. S. 33 B.
Thence
S. 0° 11' W. on a true li
bet. secs. 3 and 4

with same
Ravine con
Lava stone
with soil
Set a lava
ins. 11 ins.
for 1/4 pe
1/4 on w.
A pine 11
N. 71° W. 12
marked
other tr
to mar
mound
stone sh
Ridge b
Enter la
Hollow
The cor.
10
Land
Soil
scattering
68 ch
Mount

Salt Lake Meridian 63

with same va.
Ravine course N. E.
Lava stone nearly covered
with soil.
Set a lava stone 16x14x14
ins. 11 ins. in ground
for 1/4 sec. cor. marked
1/4 on w. face from which
a pine 11 ins diam. brs.
N. 71° W. 127 lks. dist.
marked 1/4 S.B.T. no
other tree convenient
to mark raised a
mound of earth and
stone alongside.
Ridge brs. N. E. and S. W.
Enter lava rock
Hollow course N. E. Lava fin
The cor. to secs. 3, 4, 9 and
10
Land Mountainous.
Soil 3rd and 4th rate
scattering pine timber on
68 chs.
Mountains on 8 ovo chs.

BOOK-A-211

64 Subdivision T. 38 S. R.

Chains From the cor. to secs. 4, 5, 32 and 33. on S. boundry which is, A volcanic stone 20 x 12 x 1[illegible] ins. firmly set in pro[illegible] marked with 4 nothe[illegible] on the E. and 2 on wo[illegible] edges, from which, A black balsam 3 ins. diam. brs. N. 10° W. 40 [illegible] dist. marked

T. 38 S. R. 7 W. S. 32 B. T.

A black balsam 8 ins. di[illegible] brs. N. 75° E. 30 lks. dist. marked

T. 38 S. R. 7 W. S. 33 B. T.

A black balsam 3 ins. diam. brs. S. 15° E. 115 lks. dist. marked

T. 39 S. R. 7 W. S. 4 B. T.

A black balsam 14 ins. diam. brs. S. 18° W. 35 lks. dist. marked

T. 39 S. R. 7 W. S. 5 B. T.

A run

Salt [illegible]

Chains	North [illegible]
[illegible].00	Leave [illegible]
[illegible].04	Creek [illegible]
	200 ft. [illegible]
[illegible].50	Enter [illegible]
[illegible].00	Set a [illegible]
	ins. 9 [illegible]
	for 1/4 [illegible]
	1/4 on [illegible]
	A spine [illegible]
	N. 28° W. [illegible]
	1/4 S. B. [illegible]
	comm[illegible]
	rais[illegible]
	earth [illegible]
	side.
[illegible]6.00	Ridge [illegible]
[illegible].65	Hollow [illegible]
[illegible]7.87	Ridge [illegible]
	brs. [illegible]
[illegible]9.00	Hollow [illegible]
[illegible]0.00	Set a [illegible]
	ins. [illegible]
	for [illegible]

Salt Lake Meridian 66

[illegible]	North. bet. secs. 32 and 33
	Va. 15° 20' E.
0.00	Leave spine.
1.04	Creek 4 lks. wide in ravine
	200 ft. deep course N. E.
2.50	Enter aspen and spine.
0.00	Set a limestone 14 x 7 x 5
	ins. 9 ins. in ground
	for 1/4 sec. cor. marked
	1/4 on W. face, from which
	a spine 11 ins. diam. brs.
	N. 28° W. 63 lks. dist. marked
	1/4 S. B. T. no other tree
	convenient to mark
	raised a mound of
	earth and stone along-
	side.
16.00	Ridge bears N. E. and S. W.
0.65	Hollow course N. E.
7.87	Ridge about 150 ft. high
	brs. N. E. and S. W.
9.00	Hollow course N. E.
0.00	Set a limestone 10 x 11 x 7
	ins. 11 ins. in ground
	for the cor. to secs. 28, 29

66 Subdivision T. 32 S. R. 7 W.

Salt Lake Meridian 67

ains	East on a random line bet. secs. 28 and 33.
	Va. 15°20' E.
0.00	Set temporary ¼ sec. cor.
6.19	Intersect N. and S. line 6 lks. S. of the cor. to secs. 27, 28, 33 and 34
	Thence.
	S. 89°57' W. on a true line bet. secs. 28 and 33 with same va.
1.25	Ridge brs. N. E. and S. W.
4.40	Ravine about 100 ft. deep course N. E.
0.09	Set a limestone 14 x 9 x 8 ins. 9 ins. in ground for ¼ sec. cor. marked ¼ on N. face from which,
	A pine 33 ins. diam. brs. N. 27° W. 105 lks. dist. marked ¼ S. B. T. no other tree within limit raised a mound of earth and stone alongside.
2.70	Ridge brs. N. E. and S. W.

BOOK-A-211

68 Subdivision T. 38 S. R. 7

Chains	
73.10	Ravine course N. E.
80.19	The cor. to secs. 28. 29 32 and 33
	Land mountainous.
	Soil 2nd and 3rd rate
	Timber pine on 80.19 chs.
	Mountains on 80.19 chs.
	North bet. secs. 28 and 29.
	Va. 15° 20' E.
6.10	Ravine course N. E.
35.75	Ridge bre. N. E.
40.00	Set a limestone 14 x 6 x 5 ins in ground for 1/4 sec. cor. marked 1/4 on w. face, from which a pine 6 ins. diam. brs. S. 43° W. 25 lks. dist. mark 1/4 S. B. T. no other trees within limit raised a mound of earth and stone along side

Salt

Chains	
	Grassy valley
6.00	Wash dr
6.00	Set a
	ins. 15
	for co
	28 and
	notches
	Sedge
	mou
	stone
	Stodes
	and
	about
	Land
	Soil 2
	Timber
	Mount
	East
	bet.
40.00	Set
79.90	Inter

Salt Lake Meridian 69

Descend into strawberry valley.

Wash. drs. N. Leave pine

Set a sandstone 20×14×3 ins. 15 ins. in ground for cor. to secs. 20, 21, 28 and 29 marked 4 notches on E. and 2 on Sedges and raised a mound of earth and stone alongside.

Stotes log house, corral, and spring brs. N. 45° W. about ½ mile.

Land mountainous.

Soil 2nd and 3rd rate.

Timber pine on 45 chs.

Mountains on 80.00 chs.

July 28th 1885

East on a random line bet. secs. 21 and 28.

Va. 15° 20' E.

Set temporary ¼ sec. cor.

Intersect N. and S. line

BOOK-A-211

70 Subdivision T. 38 S. R. 7

Chains 11 lks. S. of the cor. [illegible]
secs. 21, 22, 27 and 28.
Thence.
S. 87° 55' W. on a true
bet. secs. 21 and 28 [illegible]
same va.
6.00 Ravine course N. E.
34.00 Ridge bet. N. E. and S. W.
39.95 Set a limestone 14 x 8 x 6
ins. 9 ins. in ground
for 1/4 sec. cor. marked
on N. face, from which
A spine 23 ins. diam. br
S. 17° W. 78 lks. dist. mark
1/4 S. B. T. no other tree
convenient to mark
raised a mound of earth
and stone alongside.
Enter Strawberry Valley
50.00 Leave spine
63.00 Wash dis. N. E.
79.90 The cor. to secs. 20, 21, 28
and 29
Land mountainous.
Soil 2nd and 3rd rate
Aspen and pine timber

Salt La[illegible]
[illegible] 50.
Mount[illegible]
North [illegible]
.15 Ridge [illegible]
bet. N. E[illegible]
.00 Enter [illegible]
.70 Strawb[illegible]
10 ins. [illegible]
.60 Ascend[illegible]
and [illegible]
.00 Set a [illegible]
ins. [illegible]
for [illegible]
1/4 on [illegible]
A spine [illegible]
N. 65° [illegible]
1/4 S. B. [illegible]
with [illegible]
mount[illegible]
stone [illegible]
17.00 Ridge [illegible]
Straw [illegible]

on 50.00 chs. ✓
Mountains on 77.90 chs.

North bet. secs. 20 and 21
Va. 13°20' E.
.15 Ridge about 40 ft. high
bra. N. E. and S. W. Descend
.00 Enter undergrowth.
.70 Strawberry cr. 15 lks. wide
10 ins. deep runs N. E.
.60 Ascend gulch. enter timber
and leave undergrowth
.00 Set a limestone 28×16×10
ins. 21 ins. in ground
for 14 sec. cor. marked
1/4 on W. face, from which
a spine 36 ins. diam. bra.
N. 65° W. 80 lks. dist. marked
1/4 S. B. T. no other tree
within limit raised a
mound of earth and
stone alongside
.00 Ridge about 200 ft. above
Strawberry Valley bra. N. E. and

72 Subdivision T. 38 S. R.

Chains	
	S. W.
71.20	Hollow course N. E.
78.00	Enter creek bottom
80.00	Set a sandstone 16 x 12 x 10
	11 ins. in the ground for
	cor. to secs. 16, 17, 20 and
	marked 4 notches on E.
	3 on S. edges, from whe
	An aspen 6 ins. in diam
	brs. N. 60° E. 19 lks. dist.
	marked
	T. 38 S. R. 7 W. S. 16 B. T.
	An aspen 8 ins. diam
	brs. S. 80° E. 8 lks. dist.
	marked
	T. 38 S. R. 7 W. S. 21 B. T.
	An aspen 10 ins. diam
	brs. S. 48° W. 21 lks. dist.
	marked
	T. 38 S. R. 7 W. S. 20 B. T.
	An aspen 6 ins. diam. br
	N. 4° W. 5 lks. dist. marked
	T. 38 S. R. 7 W. S. 17 B. T.
	Land mountainous.
	Soil 2nd and 3rd rate.

Salt La

ins	Timber
	on 40.
	Dense
	and p
	chy.
	Mount
	Augmen
	East on
	bet. pr
0.00	Set
40	Inters
	7 lks. N
	15, 16, 21
	N. 89° 5
	bet. pr
	same
	Through d
9.00	Straw
	and N
0.00	Road
	E. and
10.20	Set a

Salt Lake Meridian 73

Timber pine and aspen on 40.40 chs.

Dense undergrowth willows and sage brush on 14.60 chs.

Mountains on 55.40 chs.

Augmented on 80.00 chs.

East on a random line bet. secs. 16 and 21

Va. 15° 20' E.

Set temporary 1/4 sec. cor.

Intersect N. and S. line 7 lks. N. of the cor. to secs. 15, 16, 21 and 22.

Thence.

N. 89° 57' W. on a true line bet. secs. 16 and 21 with same va.

Through dense sagebrush undergrowth

Strawberry gulch bn. S.W. and N.E.

Road to Duck cr. bn. N.E. and S.W.

Set a post 3 ft. long 3

BOOK-A-211

Salt Lake Meridian 75

North bet. secs. 16 and 17
Va. 15°20' E.
Willis cr. 6 lks. wide course
E.
Leave cr. bottom ascend
Set a limestone 15×8×4
ins. 10 ins. in ground for
1/4 sec. cor. marked 1/4 on
W. face. from which
A pine 11 ins. chain brs.
S. 30° W. 28 lks. dist.
marked 1/4 S. B. T. no
other tree convenient to
mark raised a mound
of earth and stone alongside
Ridge brs. N. E. and S. W.
Ravine 50 ft. deep course N. E.
Ridge brs. N. E. and S. W.
Set a limestone 14×8×6
ins. 9 ins. in ground for
cor. to secs. 8, 9, 16 and
17 marked with 4 notches
on S. and 4 on E. edges
from which
A pine 28 ins. chain brs.

BOOK-A-211

76. Subdivision T. 38 S. R. 7 E.

9, 10, 15 and 16.

Thence

S. 89° 56' W. on a true line
bet. secs. 9 and 16 with same
va.
Ravine course N. E.
Set a limestone 14 x 10 x 5 ins.
9 ins. in ground for
¼ sec. cor. marked ¼
on N. face from which
A pine 40 ins. diam. brs.
S. 4° E. 19 lks. dist. marked
¼ S. B. T. no other tree
within limit raised
a mound of earth and
stone along side.
Road from Strawberry
Valley to Duck Cr. brs. N.
W. and S. E.
Ridge brs. N. E. and S. W.
The cor. to secs. 8, 9, 16 and 17
Land mountainous.
Soil 2nd rate.
Timber pine on 80.00 chs.
Mountains on 80.00 chs.

BOOK-A-211

78 Subdivision T. 38 S. R. 7 W.

Chain	North bet. secs. 8 and 9
	Va. 15° 20' E
11.25	Leave timber
27.20	Road from Strawberry Valley to Duck cr. bra. N. W. S. E.
37.00	Hollow 20 ft. deep bra. N. E. and S. W.
40.00	Set a post 3 ft. long 3 square with marked stone 12 ins. in ground for 4 sec. cor. marked 1 on W. face dug pits 18 x 1 ins. N. and S. of post 5 ft. dist. and raised pr. mound of earth 1½ high 3½ ft. base around pr.
56.00	Ridge bra. N. E. and S. W. enter timber.
80.00	Set a limestone 14 x 7 x 7 ins. 9 ins. in ground for the cor. to secs. 4, 5, 8 and 9 marked with 5 notches on S. and 4 on E. edge from which

Salt

A pine 2
N. 57° E.
T. 38 S. R.
A pine
S. 86° E.
T. 38 S.
A pine
S. 87° W.
T. 38
No other tree
Land
Soil 2
Timb
High
East
bet.
40.00 Set
80.05 Ant
14 Sh
3, 4,
S. 87
sec

Salt Lake Meridian 79

A spine 26 ins. diam. brs.
N. 57° E. 55 lks. dist. marked
T. 38 S. R. 7 W. S. 4 B. T.
A spine 30 ins. diam. brs.
S. 86° E. 52 lks. dist. marked
T. 38 S. R. 7 W. S. 9 B. T.
A spine 6 ins. diam. brs.
S. 87° W. 43 lks. dist. marked
T. 38 S. R. 7 W. S. 6 B. T.
No other trees within [illegible] and raised a mound of stone alongside
Land mountainous
Soil 2nd and 3rd rate
Timber spine on 35.25 chs.
High mountains on 8000 chs.

East on a random line
bet. secs. 4 and 9.
Va. 15° 20' E.
Set temporary ¼ sec. cor.
Intersect N. and S. line
14 lks. S. of the cor. to secs.
3, 4, 9, and 10.
Thence
S. 87° 54' W. on a true line bet.
secs. 4 and 9 with same va.

BOOK-A-211

80 Subdivision T 38 S.R. 7 W

Chains	
13.50	Enter timber
40.04	Set a limestone 17 x 18 ins. 11 ins. in ground 1/4 sec. cor. marked 1/4 N face. from which A pine 27 ins. diam. bra S. 68° E. 84 lks. dist. mark 1/4 S. B. T. no other tree convenient to mark raised a mound of earth and stone alongside
60.00	Ridge bra. N.E. and S.
80.08	The cor. to secs 4. 5. 8.

9.

Land mountainous.
Soil 1st and 2nd rate.
Timber pine on 66.58 ch
Mountains on 80.08 chs

North on a random bet secs. 4 and 5.

Va. 15° 20' E.

40.00 Set temporary 1/4 sec. cor.

Salt

Intersec
T. 18 lks.
to secs.
which
A lava
firmly
marked
E. and
from
On as
N. 55°
T. 37 S.
On as
N. 40°
T. 37
On a
S. 72°
T. 38
On a
S. 35°
T. 38

S. 9°
bet.

Salt Lake Meridian 81

Intersect N. boundry of T. 18 lks. W. of the cor. to secs. 4, 5, 32 and 33 which is,
A lava stone 16 x 12 x 6 ins. firmly set in the ground marked 4 notches on the E. and 2 on W. edges from which,
An aspen 6 ins. diam. brs. N. 55° E. 45 lks. dist. marked T. 37 S. R. 7 W. S. 33 B. T.
An aspen 5 ins. diam. brs. N. 40° W. 72 lks. dist. marked T. 37 S. R. 7 W. S. 32 B. T.
An aspen 6 ins. diam. brs. S. 72° W. 30 lks. dist. marked T. 38 S. R. 7 W. S. 5 B. T.
An aspen 4 ins. diam. brs. S. 35° E. 66 lks. dist. marked T. 38 S. R. 7 W. S. 4 B. T.

Thence.

S. 0° 8' W. on a true line bet. secs. 4 and 5 with

BOOK-A-211

82 Subdivision Tp. S.R. 7

Chains same pd.

12.00 Ravine course N. E.

29.50 Ridge 30 ft. above flat.

32.60 Enter lava stone.

40.27 Set a lava stone 10 x 12 ins. 14 ins. in ground for 1/4 sec. cor. marked 1/4 on W. face, raised a mound of earth and stone along side. no quit trees within limits.

40.60 [illegible]

Leave lava stone.

80.27 The cor. to secs. 4, 5, 8 and 9

Land broken and mountainous Soil 3rd and 4th rate.

Timber scattering spine, and aspen on 80.27 chs.

Mountains on 80.27 chs.

July 24, 1886

From the cor. to secs. 5, 6, 31 and 32 on S. bound of Tp. which is,

Salt L

A volcanic
family p
marked
the E. p
the no p
An aspen
bra. S. 5
marked
T. 39 S.
An asp
N. 30 W.
T. 38 S.
with p
along
North
40.00 Set a
ins. 1
for 1/4
on W.
A spen
N. 32
1/4 S.
with

Salt Lake Meridian. 83

A volcanic stone 18 x 12 x 6 ins. firmly set in ground marked with 5 notches on the E. and 1 notch on the W. edges, from which, An aspen 20 ins. diam. bra. S. 50° E. 16.3 lks. dist. marked

T. 39 S. R. 7 W. S. 5 B. T.

An aspen 14 ins. dia. bra. N. 30° W. 33 lks. dist. marked

T. 38 S. R. 7 W. S. 31 B. T.

with a mound of stone alongside.

I run.

North bet. secs. 31 and 32

Va. 16° 20' E.

Set a lime stone 14 x 8 x 8 ins. 1 ins. in ground for 1/4 sec. cor. marked 1/4 on W. face from which. A spine 30 ins. diam. bra. N. 32° E. 42 lks. dist. marked 1/4 S. B. T. no other tree within limit raised.

BOOK-A-211

84 Subdivision T. 38 S. R. 7

Chains	
	a mound of stone at side.
44.50	Ridge brs. N. E. and S. W. enter Strawberry Valley
66.00	Wash course N. E.
80.00	Set a limestone 16 x 8 x 8 in 14 ins. in the ground for the cor. to secs. 29, 30, 31 and 32 marked 5 notches on E and 1 notch on S. edge from which
	A pine 40 ins. diam. brs. N. 38° E. 300 lks. dist. mark T. 38 S. R. 7 W. S. 29 B. T.
	A pine 30 ins. diam. brs. N. 30° W. 462 lks. dist. mark T. 38 S. R. 7 W. S. 30 B. T.
	no other tree within limit raised a mound of earth and stone along side
	Land rolling and mountain
	Soil 1st and 2nd rate.
	Timber scattering pine and aspen on 80.00 chs.
	Mountains on 80.00 chs.

Salt

	East on secs. 29
00	Set temp
12	Intersect lks. N. of 28, 29, 3
	N. 89° 54 bet. sec same va
84	Ridge brs. N
88	Hollow
6.60	Mound Straw
40.06	Set a ins. 1/4 sec N. face A pin N. 6 1/4 S. com rais

Salt Lake Meridian 65

East on a random line bet. secs. 29 and 32

Va. 15° 20' E.

Set temporary ¼ sec. cor.

Intersect N. and S. line 14 lks. N. of the cor. to secs. 28, 29, 32 and 33

Thence

N. 89° 54' W. on a true line bet. secs. 29 and 32 with same va.

Ridge 150 ft. above hollow bra. N. E. and S. W.

Hollow course N. E.

Mountains 300 ft. above Strawberry Valley, enter valley

Set a limestone 22 × 10 × 7 ins. 16 ins. in ground for ¼ sec. cor. marked ¼ on N. face, from which,

Spruce 15 ins. diam. bra. N. 6° E. 49 lks. dist. marked ¼ S. B. T. no other tree convenient to mark raised a mound of earth

BOOK-A-211

86 Subdivision T. 38 S. R. 7 W.

Chains and stone along side.

60.00 Wash des N. E.

80.12 The cor. to secs. 29. 30, and 32.

Land rolling mountain soil 2nd and 3rd rate, scattering pine timber on Mountains on 80.12 chs.

West [illegible] random line bet. secs. 30 and 31.

Va. 15° 20' E.

40.00 Set temporary ¼ sec. cor.

80.00 Intersect boundry of T. 10 lks. S. of the cor. to secs. 25, 30, 31 and 36. which is

A limestone 16 x 10 x 7 ins. firmly set in the ground marked with 1 notch S. and 5 on N. edges from which,

An aspen 14 ins. diam. bn. N. 88° E. 90 lks. dist. mar. T. 38 S. R. 7 W. S. 30 B. T.

Salt La

One aspen
S. 29° 30' E
T. 38 S. R
A pine
S. 15° W.
T. 38 S.
A fir
N. 20°
T. 38
S. 89°
bet. sec
same
Ridge
cr. b
Set a
ins.
for
¼ on
mou
plan
ente
Strai
run
Lea

Salt Lake Meridian 87

On aspen 12 ins. diam. brs.
S. 27° 30' E. 85 lks. dist. marked
T. 38 S. R. 7 W. S. 31 B. T.
A spine 13 ins. diam. brs.
S. 15° W. 75 lks. dist. marked
T. 38 S. R. 8 W. S. 36 B. T.
A fir 11 ins. diam. brs.
N. 20° W. 75 lks. dist. marked
T. 38 S. R. 8 W. S. 25 B. T.
Thence.
S. 89° 56' E. on a true line
bet. secs. 30 and 31 with
same va.
Ridge about 200 ft. above
cr. brs. N. E. and S. W.
Set a lime stone 19 x 11 x 6
ins. 13 ins. in ground
for 1/4 sec. cor. marked
1/4 on N. face, raised a
mound of earth and
stone along side.
enter valley Leave timber
Strawberry cr 12 lks. wide
runs. N. E.
Leave cr. bottom brs. N. E.

BOOK-A-21

88 Subdivision T. 38 S. R. 7 W.

Chains	and S. W. enter timber
70.00	Ridge brs. N. E. and S. W.
80.00	The cor. to secs. 29, 30, 31 and 32
	Land rolling and level
	Soil 1st and 2nd rate.
	Timber scattering pine
	66.52 chs.
	Mountains on 8000 chs.
	Ang. unmented on 8000 chs.
	North bet. secs. 29 and 30
	Va. 15° 20' E.
7.65	Ridge brs. N. E. and S. W.
26.50	Leave mountains and scattering pine. Enter Strawberry Valley brs. N. E. and S.
28.10	Strawberry cr. 12 lks. wide runs N. E.
40.00	Set a limestone 14 x 12 x 12 ins. 9 ins. in ground for 1/4 sec. cor. marked 1/4 on W. face, and raised a

Salt L

	mound
	along side
6.80	Leave
	heavy pin
1.50	Ridge
	brs. N. E.
4.00	Set a
	10 ins.
	cor.
	30 mo
	on E.
	from
	A pine
	N. 12°
	T. 38
	A pine
	S. 18°
	T. 38
	A pi
	S. 15°
	T. 38
	A pi
	N. 7
	T. 38
	La

mound of earth and stone
alongside.
6.80 Leave valley. Ascend, enter
heavy pine.
1.60 Ridge about 200 ft. high
brs. N. E. and S. W.
4.00 Set a limestone 15 x 9 x 7 ins.
10 ins. in ground for
cor. to secs. 19, 20, 29 and
30 marked with 6 notches
on E. and 1 on S. edges,
from which
A pine 4 ins. diam. brs.
N. 12° E. 34 lks. dist. marked
T. 38 S. R. 7 W. S. 20 B. T.
A pine 15 ins. diam. brs.
S. 18° E. 44 lks. dist. marked
T. 38 S. R. 7 W. S. 29 B. T.
A pine 20 ins. diam. brs.
S. 15° W. 44 lks. dist. marked
T. 38 S. R. 7 W. S. 30 B. T.
A pine 6 ins. diam. brs.
N. 7° W. 28 lks. dist. marked
T. 38 S. R. 7 W. S. 19 B. T.
Land rolling.

BOOK-A-211

90 Subdivision T. 38 S. R. 7 W.

Chains	Soil 1st and 2nd rate.
	Timber heavy pine on
	33.70 chs.
	Mountains on 46.80 chs.
	Augmented on 8000 chs.
	East on a random line
	bet. secs. 20 and 29
	Va. 15° 20' E.
40.00	Set temporary 1/4 sec. cor.
80.21	Intersect N. and S. line
	16 lks. S. of the cor. to sec.
	20, 21, 28 and 29.
	Thence.
	S. 89° 53' W. on a true line
	bet. secs. 20 and 29 with
	same va.
8.50	Ridge bre. N. E. and S. W.
20.00	Enter strawberry valley
26.60	Creek 12 lks. wide runs N. E.
40.10	Set limestone 14 x 8 x 8 ins.
	9 ins. in ground for 1/4 sec.
	cor. marked 1/4 on N. face

Salt

ins.	raised
	and sta
80	Leave
	N. 54° E.
	mountain
.60	Ridge
21	The cor
	and
	Land
	Soil 1st
	Timber
	chs.
	Mountain
	Augmented
	West
	bet.
40.00	Set
79.84	Inte
	Tp. 1
	secs
	wh
	A

Salt Lake Meridian 91

raised a mound of earth and stone alongside.

Leave Strawberry Valley bos. N. 54° E. into timber and mountains

Ridge bos. N. E. and S. W.

The cor. to secs. 19, 20, 29 and 30

Land rolling.

Soil 1st and 2nd rate.

Timber heavy pine on 31.41 chs.

Mountains on 48.80 chs.

Augmented on 80.21 + chs.

West on a random line bet. secs. 19 and 30

Va. 15° 20' E.

Set temporary 1/4 sec. cor.

Intersect W. boundary of Tp. 12 lks. N. of the cor. to secs. 19, 24, 25 and 30.

which is.

A Gerre stone 14 x 10 x 7 ins.

BOOK-A-211

92 Subdivision T. 38 S. R. 7 W.

Chains firmly set in the ground marked 2 notches on and 4 on N. edges from which,

A pine 14 ins. diam. bt. N. 8° E. 25 lks dist. mark. T. 38 S. R. 7 W. S. 19 B. T.

An pine 46 ins. diam. S. 59° E. 33 lks. dist. mark. T. 38 S. R. 7 W. S. 50 B. T.

An aspen 5 ins. diam. S. 78° 30' W. 43 lks. dist. mark. T. 38 S. R. 8 W. S. 25 B. T.

Thence.

N. 89° 55' E. on a true line bet. secs. 19 and 30 with same va.

34.00 A hollow course N. E.

39.84 Set a limestone 22×16×14 in. 15 ins. in the ground for 1/4 sec. cor. marked 1/4 on N. face from which

A pine 38 ins. diam. bt. N. 13° W. 117 lks. dist. marked 1/4 S. B. T. no other tree

Salt L

commen
raised
and sto
84 The cor.
and 30
Land M
Soil 1
Scattered
and a
Mount

8 North

A hol
Set
ins. 9
for 1/4
1/4 on N
A pine 38 in
1/4 S. B. T.
[illegible]
62.50 Ridg
71.50 Will
Lyon

convenient to mark
raised a mound of earth
and stone alongside.
84 The cor. to secs. 17. 20. 29
and 30.
Land Mountainous.
Soil 1st rate.
Scattering pine timber
and aspen on 79.84 chs.
Mountainous on 79.84

North bet. secs. 19 and 20
Va. 15° 20' E.
3.00 A hollow course N.E.
10.00 Set a limestone 14×11×17
ins. 9 ins. in ground
for 1/4 sec. cor. marked
1/4 on N. face, from which
A pine 38 ins. in diam. bra. N 13° W. 117 lks. dist. marked
1/4 S. B. T. and raised a mound of earth
& stone alongside.
52.50 Ridge bra. N.E. and S.W.
71.50 Willis canon bra. E and W.
Leave timber and enter

BOOK-A-211

94 Subdivision T. 38 S. R. 7

Chains willows.

73.60 Willis cr. 6 lks. wide ru
Enter timber

80.00 Set a lime stone 14×8
ins. 9 ins. in ground
the cor. to secs. 17, 18, 1
and 20, marked 5 no
on E. and 3 on S. ed
from which
A pine 27 ins. diam. br
N. 6° E. 21 lks. dist. marke
T. 38 S. R. 7 w. S. 17 B. T.
A pine 14 ins. diam. br
S. 21° E. 183 lks. dist. mark
T. 38 S. R. 7 w. S. 20 B. T.
A pine 12 diam. br. S.
W. 16 lks. dist. marked
T. 38 S. R. 7 w. S. 19 B. T.
A pine 17 ins. diam. br
N. 87° W. 19 lks. dist. marked
T. 38 S. R. 7 w. S. 18 B. T.
Land mountainous.
Soil 2nd and 3rd rate.

Salt La

Heavy pin
willows
Mountai

East pa
bit. pe

Set tem
Intersec
lks. S.
16, 17, 20

S. 89° 55
bet. pe
same
Leave
Willis
N. E.
Leave
S. w.
Set p
14 in
pec.

Salt Lake Meridian 95

Heavy pine on 77.54 chs.
willows on 2.10 chs.
Mountains on 80.00 chs.

East on a random line
bet. secs. 17 and 20
Va. 15°20' E.

10.00 Set temporary 1/4 sec. cor.
10.03 Intersect N. and S. line 11
lks. S. of the cor. to secs.
16, 17, 20 and 21
Thence
S. 89°55' W. on a true line
bet. secs. 17 and 20 with
same va.
14.82 Leave timber.
15.26 Willis cr. 5 lks. wide runs
N. E.
32.75 Leave canyon brs. N. E. and
S. W. enter pine timber.
40.01 Set a line stone 19 x 15 x 12 ins
14 ins. in ground for 1/4
sec. cor. marked 1/4 on

96 Subdivision T. 38 S. R.

Chains N. face, from which
A pine 48 ins. diam. bn.
S. 6° E. 48 lks. dist. mark
¼ S. B. T. no other tree
convenient to mark pi
a mound of earth and p
alongside.

8003 The cor. to secs. 16, 17, 20 an
21.
Land mountainous.
Soil 1st and 2nd rate.
Timber, ~~scattering~~ pine an
aspen on 62.07 chs.
Mountain on 8003 chs.

July 25th 1885

West on a random line
secs. 18 and 19.
va. 15° 20' E.

4000 Set temporary ¼ sec. cor.
79.80 Intersect. West boundry
of Tp. 18 lks. S. of the cor.
to secs. 13, 18, 19 and 24
which is
A lava stone 15 x 10 x 6 ins.

Salt L
family set
marked
N. and
A fir tree
N. 85° E. 2
T. 38 S. R
A fir tree
S. 12° E
T. 38 S.
A fir tre
S. 42° 30' p
T. 38 S
A fir tr
N. 45° W
T. 38 S
S. 89° 5
bet. p
pr
Ran
Set
mo
for
¼

Salt Lake Meridian 97

firmly set in ground
marked with 3 notches on
N. and S. edges, from which
A fir tree 7" ins. diam. brs.
N. 85° E. 27 lks. dist. marked
T. 38 S. R. 7 W. S. 18 B. T.
A fir tree 28 ins. diam. brs.
S. 12° E. 60 lks. dist. marked
T. 38 S. R. 7 W. S. 19 B. T.
A fir tree 4 ins. diam. brs.
S. 42°30' W. 40 lks. dist. marked
T. 38 S. R. 8 W. S. 24 B. T.
A fir tree 8 ins. diam. brs.
N. 45° W. 63 lks. dist. marked
T. 38 S. R. 8 W. S. 13 B. T.

Thence

S. 89°52' E. on a true line
bet. secs. 18 and 19 with
same va.

Ravine course N. E.
Set a limestone 14×7×7
ins. 9 ins. in ground
for 1/4 sec. cor. marked
1/4 on N. face, from which

98 Subdivision T. 38 S. ...

Chains A pine 22 ins. diam. b... N. 24° E. 94 lks. dist. mar... 1/4 S. B. T. no other tre... convenient to mark ... raised a mound of earth and stone along ...

55.00 Ridge about 200 ft. high bro. N. E. and S. W.

79.89 The cor. to secs. 17, 18, 19 and 20.

Land rolling

Soil 3rd and 4th rate.

Timber ~~scattering~~ pine and aspen on 79.89 ...

Mountains on 79.89 chs.

North bet. secs. 17 and 18.

Va. 15° 20' E.

6.68 Ridge about 200 ft. high bro. N. E. and S. W.

40.00 Set a post 3 ft. long 3 ins. square with marked stone 12 ins. in the ground for 1/4 sec. cor. marked 1/4

Salt ...

on S. on ...

A pine 15 ...

S. 14° W. 2...

1/4 S. B. T. ...

within ...

N. 5 ...

x 18 x 12 ...

of earth ...

around ...

Ravine ...

2.00

Ridge ...

6.00

Set a ...

12 ins. ...

to secs. ...

marked ...

and ...

which ...

A pine ...

N. 74 ...

T. 38 S. ...

A pine ...

S. 40 ...

T. 38 ...

A pine ...

S. 58 ...

T. 38 ...

on S. on W. side, from which
A pine 16 ins. diam. brs.
S. 14° W. 21 lks. dist. marked
1/4 S. B. T. no other tree
within limit. dug pits 18
× 18 × 12 ins. N & S of post 5 1/2 ft dist. raised a mound
of earth 1 1/2 ft. high 3 1/2 ft. base
around post ~~5 1/2 ft. dist.~~
Ravine course N. E. and S. W.
Ridge brs. N. E. and S. W.
Set a limestone 17 × 14 × 5 ins.
12 ins. in ground for cor.
to secs. 7, 8, 17 and 18.
marked 5 notches on E.
and 4 on S. edges, from
which
A pine 18 ins. diam. brs.
N. 74° E. 8 lks. dist. marked
T. 38 S. R. 7 W. S. 8 B. T.
A pine 8 ins. diam. brs.
S. 40° E. 6 lks. dist. marked
T. 38 S. R. 7 W. S. 17 B. T.
A pine 12 ins. diam. brs.
S. 58° W. 28 lks. dist. marked
T. 38 S. R. 7 W. S. 18 B. T.

100 Subdivision T. 35 S. R. 7 W.

Chains A spine 6 ins. diam. bra[illegible]
N. 26° W. 3 lks. dist. mar[illegible]
T. 35 S. R. 7 W. S. 7 B. T.
Land mountainous.
Soil 2nd and 3rd rate.
~~Scattering~~ Spine timber
80.09 chs.
Mountains on 80.00 chs.

East on a random [illegible]
bet. secs. 8 and 17
Va. 16° 20' E.

40.00 Set temporary 1/4 sec. cor.
80.16 Intersect N. and S. line 10 [illegible]
S. of the cor. to secs. 8, 9, 16 [illegible]
17.

Thence.

S. 89° 56' W. on a true line [illegible]
secs. 8 and 17 with same [illegible]
28.00 Ravine drs. N. E.
40.08 Set a line stone 14 x 7 x 4 [illegible]
9 ins. in ground for 1/4 [illegible]
cor. marked 1/4 on N. face [illegible]
from which,

Salt [illegible]

A spine 20 [illegible]
N. 29° W. [illegible]
1/4 S. B. T. [illegible]
limit [illegible]
north [illegible]
Ridge [illegible]
The cor. [illegible]
Land [illegible]
Soil 2 [illegible]
Timber [illegible]
80.16 chs [illegible]
Mount[illegible]

West [illegible]
bet. se[illegible]

40.00 Set [illegible]
80.18 Inter[illegible]
19 lks [illegible]
7, 12, [illegible]
A lav[illegible]
firm [illegible]
4 [illegible]
Edges [illegible]

Salt Lake Meridian 101

A spine 20 ins. diam. brs.
N. 20° W. 17.2 lks. dist. marked
1/4 S. B. T. no other tree within
limit raised a mound of
earth and stone alongside.
Ridge brs. N. E. and S. W.
The cor. to secs. 7. 8. 17 and 18
Land mountainous.
Soil 2nd rate.
Timber ~~scattering~~ spine on
80.16 chs.
Mountains on 80.16 chs.

West on a random line
bet. secs. 7 and 18
Lks. 15° 20' E.
Set temporary 1/4 sec. cor.
Intersect W. boundry of Tp.
19 lks. N. of the cor. to secs.
7, 12, 13 and 18. which is.
A lava stone 14 × 10 × 6 ins.
firmly set in ground marked
4 notches on S. and 2 on N.
Edges from which.

BOOK-A-211

102 Subdivision T. 38 S. R. 7 w.

Chains

A pine 26 ins. diam. bri
N. 82° E. 110 lks. dist. marke
T. 38 S. R. 7 w. S. 17 B. T.
An aspine 4 ins. diam. bri
N 14° W. 120 lks. dist. mark
T. 38 S. R. 7 w. S. 12 B. T.
and a mound of
stone alongside

Thence

N. 89° 52' E. on a true line
bet. secs. 7 and 18 with sam
va.

30.50 Ridge bn. N. E. and S. w.
40.18 Set a line stone 16 x 12 x 12 in
10 ins. in ground for 1/4 sec
cor. marked 1/4 on N. face,
from which,
A pine 18 ins. diam. bri.
N. 16° E. 101 lks. dist. marked
1/4 S. B. T. no other tree within
limit raised a mound of

Salt C

ins earth and
.50 Ridge b
.70 Ravine
N. E.
The cap
Land n
.18 Soil 2
Timber
aspen
Mound

North

14.00 Ravin
2.50 Ridge
N. E. o
4.00 Set
9 ins
sec.
face
A p
N. 2
1/4 S
line
and

	Earth and stone along side.
6.50	Ridge brs. N. and S.W.
2.70	Ravine 100 ft. deep course N. E.
	The corrosees 17:18.7 & 8
1.18	Land mountainous.
	Soil 2nd rate.
	Timber ~~scattering~~ spine and aspen on 80.18 chs.
	Mountainous on 80.18 chs.
	North bet. secs 7 and 8
	Va. 15°20' E.
14.00	Ravine course N. E.
2.50	Ridge about 200 ft. high brs. N. E. and S. W.
4.00	Set a limestone 14×6×6 ins. 9 ins. in the ground for 1/4 sec. cor. marked 1/4 on W. face from which,
	A spine 29 ins. diam. brs. N. 28° E. 18 lks. dist. marked 1/4 S. B. T. no other tree within limit raised a mound of earth and stone alongside.

BOOK-A-21

105 Subdivision T. 38 S. R. 7 W.

Chains	
44.00	Duck cr. canyon 200 ft. deep leads S. W. dro. N. E.
	J. J. Esplins log house and corral bro. N. 40° W. about 20 chs. dist. Leave pine.
54.30	Road from Strawberry Valley to Duck Cr. bro. N. E.
66.24	Duck cr. 26 lks. wide and 10 ins. deep, runs N. E.
76.60	Leave canon ascend.
78.76	Enter heavy pine.
80.00	Set a standstone 28 x 14 x 12 ins. 20 ins. in ground for cor. to secs. 5, 6, 7 and 8 marked 5 notches on E. and S. edges, from which, A pine 16 ins. diam. brs. N. 4° E. 26 lks. dist. marked T. 38 S. R. 7 W. S. 5 B. T. A pine 6 ins. diam. brs. S. 54° E. 78 lks. dist. marked T. 38 S. R. 7 W. S. 8 B. T. A pine 7 ins. diam. brs. S. 42° W. 75 lks. dist. marked

Salt Lake

T. 38 S. R.
A pine 13
N. 72 W. 5
T. 38 S. R.
Land mo
Soil 2nd
Timber
Mountain

East on
secs. 5

Set
Interse
lks. S.
5, 8 a

S. 89° 5
secs.
Duck
Leave
Set
ins
for

T. 38 S. R. 7 W. S. 7 B. T.
A pine 13 ins. diam. bra.
N 72 W. 5-8 lks. dist. marked
T. 38 S. R. 7 W. S. 6 B. T.
Land mountainous.
Soil 2nd and 3rd rate.
Timber pine on 45.25 chs.
Mountainous on 8000 chs.

East on a random line bet.
secs. 5 and 8

Va. 16° 20' E.

Set temporary 1/4 sec. cor.
Intersect N. and S. line 18
lks. S. of the cor. to secs. 4,
5, 8 and 9.

Thence.

S 89° 52' W. on a true line bet.
secs. 5 and 8 with same pd.
Duck cr. bottom.
Leave pine timber.
Set a limestone 18 x 13 x 8
ins. 12 ins. in ground
for 1/4 sec. cor. marked 1/4 on

BOOK-A-211

107 Subdivision T. 38 S. R. 7 W.

Chains	N. face, dug pits 18 & 18 ins. E. and W. of stone 8½ ft. dist. and raised a mound of earth 1½ ft. 3½ ft. base alongside.
40.20	Pink of duck cr. bra. N. dist.
56.79	Duck cr. 32 lks. wide 10 ins. N. E.
69.80	Ascend, enter spine.
79.81	The cor. to secs. 5.6.7 and Land rolling Soil 2nd and 3rd rate. Timber spine 43.71 chs.
	West on a random line bet. secs. 6 and 7.
	Va. 15° 20' E.
40.00	Set temporary ½ sec. cor.
79.69	Intersect w. boundry of Tp. 13 lks. S. of the cor. to secs. 1, 6, 7 and 12, which p

Salt Lake

A lime s
set in
1 notch
on S. E
A. pin
N. 28° E.
T. 38 S. R
An aspe
S. 63° 30' E.
T. 38 S.
A. Red p
S. 62° W
T. 38 S
An asp
N. 6° 3
T. 38 S.
S. 89° 5
secs. 6
over
Set a
ins.
face
A. pi

A lime stone 16×10×6 ins. firmly set in the ground marked 1 notch on N. and 5 notches on S. edges, from which
A pine 7 ins. diam. brs.
N. 28° E. 98 lks. dist. marked
T. 38 S. R. 7 w. S. 6 B. T.
An aspen 6 ins. diam. brs.
S. 63°30' E. 108 lks. dist. marked
T. 38 S. R. 7 w. S. 7 B. T.
A Red pine 6 ins. diam. brs.
S. 62° W. 42 lks. dist. marked
T. 38 S. R. 8 w. S. 12 B. T.
An aspen 4 ins. diam. brs.
N. 6°30' W. 200 lks. dist. marked
T. 38 S. R. 8 w. S. 1 B. T.

Thence.

S. 89°54' E. on a true line bet. secs. 6 and 7 with same va. over table land.
Set a lava stone 18×12×10 ins. 12 ins. in ground for [illegible] marked ¼ on W. face, from which
A pine 8 ins. diam. brs.

BOOK-A-211

108 Subdivision T. 38 S. R. 7 W.

Chains N. 40° E. 96 lks. dist. mark
1/4 S. B. T. no other tree w
limit raised a mou
of earth and stone along
58.50 Ravine 40 ft. deep course
63.60 Ravine course S. E.
71.00 Leave table land,
73.32 Ridge bis. N. E. and S. w
79.69 The cor. to secs. 5.6.7 and
Land broken and mountain
Soil 2nd and 3rd pate.
Timber on 79.69 chs.

North in a random line
secs 5 and 6

Va. 15° 20' E.

4000 Set temporary 1/4 sec. cor.
79.72 Intersect N. boundary of T
14 lks. E. of the cor. to se
5, 6, 31 and 32, which is,
A lava stone 16 x 20 x 10 ins.
firmly set in the ground
marked 1 notch on W. and
5 notches on E. edges.

Salt
from whe
An aspen
N. 10° E.
T. 37 S. R.
An asp
N. 47° W.
T. 37 S. R.
S. 0° 06' E
secs 5 a
Enter
stone
72 Set a
9 ins.
sec. co
face fr
A pine
S. 84° W
1/4 S. B
limit
earth
130 Rav
lava
000 Lro
6.25 Rid

from which, is,
An aspen 5 ins. diam brs.
N. 10° E. 30 lks. dist. marked
T. 37 S. R. 7 W. S. 32 B. T.
An aspen 6 ins. diam brs
N. 47° W. 48 lks. dist. marked
T. 37 S. R. 7 W. S. 31 B. T.
Thence.
S. 0° 06' E. on a true line bet.
secs 5 and 6 with some va.
Enter table land and lava
stone
72 Set a lava stone 14 x 14 x 11 ins.
9 ins. in the ground for 1/4
sec. cor. marked 1/4 on w.
face from which
A pine 28 ins. diam. brs.
S. 84° W. 207 lks. dist. marked
1/4 S. B. T. no other tree within
limit raised a mound of
earth and stone alongside.
1.30 Ravine course N. E. Leave
lava stone.
0.00 Leave table land
6.25 Ridge brs. N. E and S. W.

BOOK-A-211

110 Subdivision T. 38 S. R. 7 [illegible]

Chains

79.72 The cor. to secs. 5. 6. 7 [illegible]
Land rolling and broken
Soil 2nd and 3rd rate
Timber pine and aspen
79.72 chs.
Mountains on 19.72 chs.
July 27th 1885.

Salt [illegible]

General [illegible]
The land [illegible]
Vp. is of [illegible]
from vol[illegible]
to table, [illegible]
The soil [illegible]
be, swamp [illegible]
cr. bottom [illegible]
rich, sandy [illegible]
1st rate, [illegible]
most [illegible]
and [illegible]
The soil [illegible]
table [illegible]
grass. [illegible]
and [illegible]
rate. [illegible]
Pine and [illegible]
to be [illegible]
sec. in [illegible]
Line [illegible]
various [illegible]
It is a [illegible]
numer[illegible]
namely [illegible]

Salt Lake Meridian

General Description.

The land embraced in this Twp. is of nearly every variety from volcanic mountains to table, bench and rich bottom. The soil along Duck Cr, Strawberry Cr, Swains, Harris and Willis cr. bottoms is principally a rich, sandy loam, classed as 1st rate, and will produce most kinds of grain, vegetables and fruit with irrigation. The soil on the benches, and table lands, produce abundant grass for grazing purposes and may be classed as 2nd rate.

Pine and aspen timber are to be found in nearly every sec. in greater or less quantities. Limestone is plentiful in various portions of this Twp.

It is also well watered with numerous springs and creeks, namely Duck, Strawberry, Swains

112 Subdivision T. 38 S. R. 7 W.

Harris and Willis creeks

There is one settler in sec.
7, 21, 20, 26 and 34
having corrals and land
cultivated as meadows,
their business being principally
stock raising
The depositor John Heaton is
living in N.W. ¼ of sec. 24
and has about 60 acres of
meadow in N.W. and N.E.
¼ of sec. 24
There are large flocks of sheep
grazing on this Tp. in summer

Shadrach M. Richardson
U.S. Deputy Surv.

BOOK-A-21

14—

A list of the no
oyed by Shadra
nited States dep
ng, measuring,
rners described
e survey of Su
ronship 38
West.

f the Salt Lake
ory of Utah, sh
n which they

E. E.
Cyrene
Enos
J. J. E
Jess

BOOK-A-211

[4—LIST OF NAMES.]

A list of the names of the individuals employed by Shadrach M. Richardson United States deputy surveyor, to assist in running, measuring, and marking the lines and corners described in the foregoing field notes of the survey of Subdivision lines of Tyronship 38 & 39 South, Range 1 West.

of the Salt Lake base and meridian in the Territory of Utah, showing the respective capacities in which they acted.

E. M. Webb, Compassman.
Cyrenus Lackrell, Chainman.
Enos Lackrell, Chainman.
J. J. Esplin, Chainman.
, Chainman.
Jesse Carling, Axeman.
, Axeman.
, Flagman.

BOOK-A-211
BOOK-A-211

15.—FINAL OATHS

We hereby certify tha
Richardson
eyor, in surveying a
e Subdivision
and 39 South

he Salt Lake base an
y of Utah, as are rep
l notes as having b
der his direction; a
n in all respects, to
d belief, well and fa
rner monuments est
structions furnishe
rveyor-general for

E. M. We
Byrenus
Enos Fac

J. F. E
Jesse

Subscribed and swo
day of July

BOOK-A-211
BOOK-A-211

[5.—FINAL OATHS OF ASSISTANTS.]

We hereby certify that we assisted Shadrach Richardson United States deputy surveyor, in surveying all those parts or portions of the Subdivision lines of townships 38 and 39 South Range 7 West

.....

.....

the Salt Lake base and meridian in the Territory of Utah, as are represented in the foregoing field notes as having been surveyed by him, and under his direction; and that said survey has been in all respects, to the best of our knowledge and belief, well and faithfully surveyed, and the corner monuments established according to the instructions furnished by the United States surveyor-general for Utah.

E. M. Webb, Compassman.

Cyrenus Tackett, Chainman.

Enos Tackett, Chainman.

....., Chainman.

J. J. Eskelin, Chainman.

Jesse Carling, Axeman.

....., Axeman.

....., Flagman.

Subscribed and sworn to before me this 29th day of July 1885

H. A. Fowler

Justice of the Peace

BOOK-A-214

[6.—FINAL OATH OF UNITE

I, Shadrach

United States deput

swear that in pursua

from Fred Sale

United States surve

ing date of the

1885, I have well, f

own proper person, a

the instructions fu

surveyor general f

ual, and the laws o

all those parts or p

Parallel South

subdivision lines

sion of fractional

the subdivisio

Range 7 We

and meridian i

represented in th

been surveyed b

and I do furthe

ners of said su

perpetuated in

veying manua

written instru

veyor general

BOOK-A-211

[6.—FINAL OATH OF UNITED STATES DEPUTY SURVEYOR.]

I, Shadrach W. Richardson United States deputy surveyor, do solemnly swear that in pursuance of instructions received from Fred Salomon United States surveyor general for Utah, bearing date of the 1st day of April, 1885, I have well, faithfully, and truly, in my own proper person, and in strict conformity with the instructions furnished by the United States surveyor general for Utah, the surveying manual, and the laws of the United States, surveyed all those parts or portions of 2nd Standard Parallel South Range 2 West exterior and subdivision lines of T. 20 S. R. 2 West, Subdivision of fractional part of T. 27 S. R. 15 W. and the subdivision of Tps. 38 and 39 South Range 7 West

.....

.....

.....of the Salt Lake base and meridian in the Territory of Utah, as are represented in the foregoing field notes as having been surveyed by me and under my directions; and I do further solemnly swear that all the corners of said survey have been established and perpetuated in strict accordance with the surveying manual, printed instructions, the special written instructions of the United States surveyor general for Utah, and in the specific man-

ner described in the field notes, and that the fore-
going are the **TRUE** field notes of such survey;
and, should any fraud be detected, I will suffer
the penalty of perjury, under the provisions of an
act of Congress, approved August 8, 1846.

Shadrach M. Richardson
United States Deputy Surveyor.

Subscribed and sworn to before me this 3d
day of August 1885

J. S. Giles
Notary Public

BOOK-A-211

S. SURVEYOR GE

Salt Lake City,

The foregoing fie

Sub

Township No. 38 S

Executed by Sha

Under Contract No.

day of April

July

examined, the nece

tions made, the s

they describe are

Wa

BOOK-A-211

S. SURVEYOR GENERAL'S OFFICE,

Salt Lake City, Utah, Aug 9 1887

The foregoing field notes of the survey of the

Subdivisions

Township No. 38 South Range No. 7 West

Executed by Shadrach M. Richardson

Under Contract No. 135 of the 16th

day of April 1885, in the month of

July 1886, having been critically

examined, the necessary corrections and explanations made, the said field notes, and the surveys they describe are hereby approved.

William G. Bowman

U. S. Surveyor General for Utah.

BOOK·A-2

PORT :

mined by Otto E

nscribed by Ed

pared by Ark

FIEL

OF THE S

Su

wnship No. 39

nge No. 7 W

SALT LA

UT

Shadrach

U. S.

Under his Con

ated Ap

urvey commen

urvey complete

Book 3

BOOK·A-211 175

PORT :

d 188

mined by Otto E. Salomon

nscribed by Edw. Michaelis

pared by Atkinson & Michaelis

FIELD NOTES

OF THE SURVEY OF THE

Subdivisions

OF

wnship No. 39 South

nge No. 7 West

OF THE

SALT LAKE MERIDIAN

IN

UTAH TERRITORY,

AS SURVEYED BY

Shadrach M Richardson

U. S. Deputy Surveyor,

Under his Contract No. 135

ated April 16th 1885

urvey commenced July 8th 1885

urvey completed " 17th " 1885

533

NAMES AND DUTIES OF ASSISTANTS.

E. M. Webb ..... Compassm

Cyrenius Lackull ..... Chainman

Enos Lackull ..... Chainman

..... Chainman

..... Chainman

J. J. Esplin ..... Axeman.

Jesse Carling ..... Axeman.

..... Flagman.

BOOK-A-211

[1 — PRELIMINARY OATH

I, E. M. Webb

solemnly swear that I

m the duties of com

tructions given me, a

d ability, in the survey

ines of towns

South Range

the Salt Lake base a

ry of Utah.

E. M. We

ubscribed and sworn

ay of July

H

BOOK-A-211

[1 — PRELIMINARY OATH OF COMPESSMAN.]

177

I, E. M. Webb

solemnly swear that I will well and truly per-
m the duties of compassmen, according to
tructions given me, and to the best of my skill
d ability, in the survey of the Subdivisional
nes of Townships 38 and 39
South Range 7 West

the Salt Lake base and meridian in the Terri-
ry of Utah.

E. M. Webb, Compassman.

ubscribed and sworn to before me this 6th
ay of July 1885

H. C. Fowler
Justice of the Peace

BOOK-A-21

[2.—PRELIMINA

We. Cyrus

and

solemnly swear t
ly execute the du
will level the
n ground and p
cking or droppi
ort the true dista
true length of
asuring, to the
d in accordanc

the survey of th
f township
West and
ownship 38

the Salt Lake b
ry of Utah.

Cyrus
Enos F

ubscribed and
ay of July

BOOK-A-211

[2.—PRELIMINARY OATHS OF CHAINMEN.] 179

We, Cyrus Fackrell

and Enos Fackrell

solemnly swear that we will well and faithly execute the duties of chain carriers; that will level the chain upon even and unn ground and plumb the tally pins, either by cking or dropping the same; that we will ort the true distance to all notable objects, and true length of all lines that we assist in asuring, to the best of our skill and ability, d in accordance with instructions given us, the survey of the Subdivision lines Township 39 South Range 7 West and the Subdivision lines of ownship 38 South Range 7 West the Salt Lake base and meridian in the Terriry of Utah.

Cyrenus Fackrell Chainman.

Enos Fackrell, Chainman.

....., Chainman.

....., Chainman.

Subscribed and sworn to before me this 6th day of July 1885

H. C. Fowler

Justice of the Peace

BOOK-A-211

[3.—PRELIMINARY

We, J. J. Esp

d Jessie C

solemnly swear that

m the duties of axe

corners and other du

ns given us, and t

ility, in the survey

ines of towns

South Range

the Salt Lake bas

ry of Utah.

J

J E

ubscribed and sw

day of July

J

[3.—PRELIMINARY OATH OF AXEMEN.]

We, J. J. Esplin

and Jessie Carling

solemnly swear that we will well and truly perm the duties of axemen, in the establishment corners and other duties, according to instructns given us, and to the best of our skill and ility, in the survey of the Subdivision lines of Townships 38 and 39 South Range 7 West

the Salt Lake base and meridian in the Territory of Utah.

J. J. Esplin, Axeman.

Jesse Carling Axeman.

Subscribed and sworn to before me this 6th day of July 1885

H. C. Fowler

Justice of the Peace

Subdivisio
BOOK-A-211
Salt Lak

Preliminar
this surve
on a bla
South Bonn
at 40.05
Sec. cor
found th
My comp
run the
Exterior
chainin
Survey
with a
Compass
approved
I comm
to Secs.
S. Bonn
A Line
ground
with
Edges f
Cottonw
45 lks.

Subdivisions Tp. 39 S. R 7 W.

BOOK-A-211

Salt Lake Meridian

Preliminary to commencing this survey, I run West on a blank line on the South Boundary of Sec. 36. and at 40.05 chs. found the 1/4 Sec. cor. and at 80.06 chs found the Sec. cor.

My compass will therefore run the same line as the Exterior Boundaries and the chaining practically agrees.

Survey Commenced July 6 1895 with a Burts improved Solar Compass, Examined and approved by the Surveyor General

Commenced at the cor. to Secs. 35 and 36 on the S. Boundary of the Tp. which is a Limestone 15 x 10 x 7 in above ground firmly set marked with 3 notch on E and S on W Edges from which a Cottonwood 7 in. dia. bears N 84° E. 45 lks. dist. marked

Subdivisions Tp. 39 S. R 7 W.

Chs.	
	T. 39 S. R 7 W. S. 36. B. T.
	Cottonwood 14 in. dia. brs.
	S. 72° W. 20. lks. dist. ma
	T. 40 S. R 7 W. S. 2 B. T.
	with a mound of stone an
	earth alongside.
	Thence
	North bet. Secs. 35 & 36
	Va. 15° 20' E
	Ascend through Timber
	and Dense oak brush un
	growth.
4.24	Virgin Cr. 17 lks. wide 9 in
	deep runs S. E.
12.19	Road from Long valley
	S. Lake City brs. N. E. & S. W
20.06	Virgin Creek 20
	lks. wide 6 in. deep rapid
	currant, rns. S. W.
25.58	ascend rocky Ridge
35.00	Ridge about 150 ft. high
	brs. S. E & N. W.
40.00	Set Sandstone 40 x 24 x 1
	ins. 30 in. in the ground

BOOK-A-211

Salt Lake

Chs.	for 1/4 S
	1/4 on W
	a pine 1
	1.10 lks. dis
	No other tr
	raised a
	and earth
4.12	Descend
	Leave tim
	brush (a
	Enter Wi
5.83	Dry Wa
	Enter Pine
	and Wi
7.60	Leave
	underg
7.50	Enter
	covered
	underg
8.00	Leave l
0.09	Enter
3.15	Leave
	oak, b
	underg
4.16	Spring

Salt Lake Meridian

0. For 1/4 Sec. cor. marked 1/4 on W. face from which a pine 15 in. dia bears N. 22° W. 1.10 lks. dist. marked 1/4 S. B.T. No other tree within limits, raised a mound of stone and earth alongside.

4.12 Descend precipice 25 ft. high Leave timber, Oak brush (Deuse) Enter Willows & Cottonwoods

5.83 Dry Wash bears S.E. Enter Pines & leave Cottonwoods and Willows.

7.60 Leave Pine, enter Birch undergrowth.

7.50 Enter Virgin br. Bottom covered with grass. Leave Birch undergrowth.

8.00 Leave Bottom.

9.09 Enter H. M. Esplins corral

13.15 Leave corral Enter Deuse oak, birch, & sage brush undergrowth.

14.16 Spring 4 lks. wide, water runs

Subdivisions Tp. 39 S.R. 7 W.

Chs.	
	E. in Virgin Cr.
76.00	Currant Cr. 12 lks. wide deep rus. 6°
78.69	Virgin Cr. 18 lks. wide 7 in. deep rus. S. E.
80.00	Set Sandstone 18 x 11 x 6 in. 12 in. in ground, for to. Secs. 25. 26. 35 & 36. marked with 1 notch on E. and S. edges. H. W. Esplin double log house bears S. 12° E. 4.47 chs dist. Land rolling Soil 1st & 2nd rate Timber scattering Pine & Cottonwood's Dense Oak, Birch, Willow and sage brush undergrowth on 61.35 chs

East on a random line bet. Secs. 25 & 36 Var 15° 20 E.

BOOK-A-21

Salt Lake

80	Set tem
80	Intersec
	Tp. 34 lks
	Secs. 25
	which is
	6 x 15 x 6 in
	firmly
	1 notch on
	with mo
	stone a
	Thence
	S. 89° 4
	line bet
65	Fence
	field br
85	Road fr
	Salt Lak
81.	Foot of
	Bottom,
	Virgin
	Ascen
9.83	Set S
	10 in. in

Salt Lake Meridian

80 Set temp. 1/4 Sec. cor.
80 Intersect E. Boundary of Tp. 34 lks. S. of the cor. to Secs. 25, 30, 31 & 36, which is a sandstone 6 x 15 x 6 in. above ground firmly set, marked with 1 notch on S. and 5 on N edges with mound of earth and stone alongside.
Thence I run S. 89° 45' E on on a true line bet. secs. 25 & 36, with same va.
65 Fence Leave H. O. Spencers field lrs. N & S.
85 Road from Long Valley to Salt Lake City lrs. N & S.
81. Foot of Mountain, Leave Bottom, right hand Fork of Virgin Cr. Cañon lrs. N 31° E.
Ascend.
9.83 Set Sandstone 16 x 14 x 4 in. 10 in. in the ground for 1/4 Sec.

BOOK-A-211

Subdivisions Tp. 39 ! R 7 W

chs.	
	cor. marked 1/4 on N Jac raised mound of earth & stone alongside.
41.80	Top of Ridge 500 ft. high brs. N.E. & S.W. Descen
71.50	Enter Creek Bottom a foot of rough Mountain Leave scattering timbe and enter Dense undergro
73.90	Road from Long Valley to Salt Lake City brs. N. and S.E.
79.83	The cor to Secs. 25. 26. 35 and 36.
	Land Mountainous brok Soil 2nd & 4th rate.
	Scattering Pine & aspen tim
	Dense Undergrowth willows an scrub oak on 8.33 chs.
	High Mountains on 65.69.
	Augmented on 74.02.

Salt Lak

	North bet.
50	Road fro S. Lake bo and S. 6°
50	Leave bo ridge, ent and scatt
6.40	Ridge - Descend
9.00	Ravine ascend
2.00	Ridge E and C
4.20	Ravine
8.00	Ridge
0.00	Set Sa 24 in 2 for 1/4 S W face of earth
46.00	Silas H N. 45° W Corral

Salt Lake Meridian

North bet. Secs. 25 & 26
Va. 15° 25' E.

50 Road from Long valley to
S. Lake Valley bears N. 6° W.
and S. 6° E.

50 Leave bottom and ascend
ridge, enter dense undergrowth
and scattering timber.

6.40 Ridge 200 ft. high bears E & W.
Descend.

9.00 Ravine 30 ft. deep, dry W.
ascend.

12.00 Ridge 200 ft. high bears
E and W. Descend

14.20 Ravine 35 ft. deep, dry W. Asc.

18.00 Ridge 200 ft. high bears E & W.

20.00 Set Sand stone 30 x 24 x
24 in. 22 in. in the ground
for 1/4 Sec. cor. marked T on
W face, and raised mound
of earth and stone alongside

46.00 Silas Harris 2 log houses bears
N. 45° W. 13.40 Chs. dist.
Corral bears N. 80° W. 12.50 chs. dist.

Subdivisions Tp. 39 S. R 7 W

Chs.	Descend
54.50	Creek Bottom, at mouth of large wash
62.50	Leave Bottom ascend
68.30	Rocky Ridge 200 ft. high brs. N.E. & S.W. Descend
80.00	Set Sandstone 28"x25"x6 22" in the ground for c to Secs. 23.24.25 & 26. marked with 2 notches on and on E. edges from w A Pine 10 in. dia brs. S. 20° 46 lks dist. marked T. 3 R. 7 W. S. 25 B.T.

No other trees suitable for marking within limits raised mound of earth a stone alongside.

Land rolling mountain

Soil 3rd rate

Dense undergrowth oak br on 80.00 chs.

High mountains on 67.50

Augmented on 80. chs.

BOOK-A-21

Salt Lak

East on
bet. Secs

Set temp
Intersect
23 lks. N
19.24.25
Sand stone
ground f
with 2 n
N Edges
a pine 2
97 lks. di
W. S. 30
a Pine 26
marked T.
a Pine 36
dist. m
a Pine 18
dist. mark
Thence
N. 89°50
bet. Sec

Salt Lake Meridian

S. East on random line
bet. Secs. 24 and 25
Var. 15° 20' E.
Set temp. 1/4 Sec. Cor.
Intersect E. Boundary T. 1
23 lks. N. of the cor. to Secs.
19, 24, 25 & 30, which is a
Sand stone 6 x 10 x 6 in. above
ground firmly set, marked
with 2 notches on E. and S.
N Edges from which
a Pine 24" dia. brs. S. 45° E.
95 lks. dist. marked T. 39 S. R. 8
W. S. 30 B. T.
a Pine 26" dia. brs. N. 66° E. 85 lks. dist
marked T. 39 S. R 8 W. S. 19 B. T.
a Pine 36" dia. brs. N. 29° W. 30 lks.
dist. marked T. 39 S. R 7 W. S. 24 B. T.
a Pine 18" dia. brs. S. 68½° W. 33 lks.
dist. marked T. 39 S. R 7 W. S. 25 B. T.
Thence
N. 89° 50' W. on a true line
bet. Secs. 24 & 25
with same va.

Subdivisions Tp. 39 S. R 7 W.

chs.	
17.50	Ridge brs. S. W. & N. E.
31.60	Wash 100 ft. deep. drs. S.
33.70	Ascend
40.00	Set. Sand stone 14x12x10 in 9 in. in the ground for 1/4 cor. marked 1/4 on N face from which a pine 13" d brs. N. 18° E. 20 lks dist. marked 1/4 S. B. T. other trees to small for mark raised mound of earth and stone alongside.
48.75	Mountain 1500 ft. high N & S.
80.00	Cor. to Secs 23 & 24 26.
	Land over high mt. Soil 2nd & 3rd rate Scrub Pine & Cedar thin Dense undergrowth on 80 High Mountains on 80 ch
	North bet. Secs. 23 & 24 Va. 15° 20' E.

Salt Lak

50	Descen
18	Enter V
50	Road fro
	Salt La
00	Set Sand s in ground marked 1 which a brs. S. 2 no other mound Canyon
67	Virgin N. 10° E
50	Leave C
8	Ridge o
	Descen
16	Foot of
50	Leave
00	Set Sa 16" in the Secs. 13, with 1 in & edges

Salt Lake Meridian

Descend
Enter Virgin br. Bottom
Road from Long Valley to
Salt Lake City brs. N. E & S W
Set Sandstone 18 x 9 x 7 in 12 in.
in ground for 1/4 Sec. Cor.
marked 1/4 on W face, from
which a Cottonwood 14 in dia
brs. S. 28° W, 63 lks dist.
no other tree near raised
mound of stone alongside
Canyon brs. N 70° E.
Virgin br. 12 lks. 8 in deep
wide
N. 10° E.
Leave br & R Bottom ascend
Ridge 50 ft. high brs. E & W.
Descend
Foot of Ridge Enter Bottom
Leave Bottom Ascend
Set Sandstone 24 x 11 x 8
16 in the ground for cor. to
Secs. 13, 14, 23 & 24 marked
with 1 notch on E and 3 on
S edges, from which

BOOK-A-211

Subdivisions Tp. 39 S. R 7 W

cls.	A Pine 12" dia. brs. S. 48° E. lks. dist. marked T. 39. S. R 7 W. S. 24 B. T.	
	A Cedar 12" dia. brs. N. 60° W. 22 lks. dist. marked T. 39 S. R. 7 W. S. 13 B. T.	
	No other trees suitable for marking at hand. rai mound of earth and stou alongside.	
	Land rolling mountain and creek Bottom.	
	Soil 1st & 3rd rate	
	Scattering Pine Timber on 80 chs.	
	Dense Undergrowth oak brush and Willows on 80	
	East on random line bet. Secs 13 & 24	
	Va. 15° 20'	7.00
40.00	Set temp. 1/4 Sec. cor	
80.12	Intersect E. Bd. of Tp. 2	0.16

Salt La

cls.	N of cor and 24 white lin above gr marked and S. Ed
	A Pine 75 lks. R. 8 W. S
	A Pine 14 dist. m S. 24
	A Pine 180. lks. S. 13 B.
	A Pine lks. dis 6 W. S.
	Thence true lin with
	Mon Virgin
	Set San

Salt Lake Meridian

N of cor. to Secs. 13. 18. 19 and 24 which is a white lime stone 5"x10"x5" above ground firmly set, marked with 3 notches on N and S. Edges from which

A Pine 30" dia. brs. S. 17° E. 75 lks. dist. mrk'd. T. 39 S. R. 8 W. S. 19 B. T.

A Pine 14" dia. brs. S. 10° W. 83 lks. dist. mrk'd. T. 39 S. R. 7 W. S. 24 B. T.

A Pine 7 in. dia. brs. N. 47½° W. 180. lks. dist. mrk'd T. 39 S. R. 7 W. S. 13 B. T.

A Pine 10" dia. brs. N. 52° E 98 lks. dist. mrk'd T. 39 S. R. 6 W. S. 18 B. T.

Thence S. 89° 48' W on a true line bet. Secs. 13 & 24 with same va.

Mountain 600 ft. above Virgin Creek brs. N. E. & S. W.

Set Sandstone 18 X 16 X 9 in

Subdivisions Tp. 39 S. R 7 W Salt Lake

Chs.			
	Brs. in the ground for 1/4 Sec	63	Hill a
	Cor. marked 1/4 sec N. Jac		Euler.
	from which	00	Set Jac
	a Pine 8" dia. brs. N. 18 W.		in the g
	dist. marked 1/4 S.B.T.		Cor. bro
	Raised mound Stone ab		from w
63.20	Mountain N.W. about		36" dia.
	1000 ft. above Creek. B		dist. m
63.48	Road from Long Valley		No other
	to S. Lake City bro N.W.		raised
68.30	Virgin Creek 10 lks. wid		Leave S
	12 in deep run. S. W.	42.10	Foot of
71.00	ascend Leave Bottom		Canyo
76.50	Ridge 150 ft. high Descen	4.23	Road fr
80.12	The cor. to Secs. 13. 14. 23		N. W.
	and 24	7.50	Height
	Land Mountainous		deep m
	Soil 2nd & 3rd rate.	9.00	Leave
	Scattering timber Pine on		S. Hill.
	Dense Undergrowth on 7.80	6.00	Set Sa
	High Mountains on 80.		the gr
			11. 12. 13
	North bet. Secs. 13 & 14		1 note
	Va. 15° 20' E		from

Salt Lake Meridian

63	Hill 300 ft. high brs. E & W.
	Enter Dense brush
0.00	Set Sandstone 24 x 9 x 5" 18"
	in the ground for 1/4 Sec.
	Cor. marked 1/4 on W face
	from which a Cottonwood
	36" dia. brs. S. 48° W. 29 lks.
	dst. marked 1/4 S. B. T.
	No other trees near.
	raised mound of stone alongside
	Leave Dense Undergrowth.
42.10	Foot of hill. Enter Hoyts
	Canyon brs. N. W. & S. E.
4.23	Road from Long Valley brs.
	N. W. & S. E.
51.50	Hoyts Creek 4 lks wide 6 in
	deep rns. S. E.
7.00	Leave Canon ascend side
	of hill. Enter heavey Pines
0.00	Set Sandstone 18" x 11" x 7" 12" in
	the ground for cor to Secs
	11, 12, 13 & 14 marked with
	1 notch on E and 4 on Sedges
	from which

Subdivisions Tp. 39 S. R 7 W

chs.	
	A Pine 25" dia. brs. N 26½° E 110 lks. dist. marked T. 39 S. R 7 S. 12 B.T.
	A Pine 11" dia. brs. S. 46° E. 3[illegible] dist. marked T. 39 S. R 7 W. S 1[illegible]
	A Pine 8" dia. brs. S. 72° W. 32 lk[illegible] dist. marked T. 39 S. R 7 W S 14 B.[illegible]
	A Pine 19" dia. brs. N. 65° W 62 lk[illegible] dist. mrk'd. T. 39 S. R 7 W. S. 11 B.T.
	Land Mountainous
	Soil 1st & 3rd rate
	Dense Undergrowth oak and
	Willows on 30.37 chs
	Heavy Pine Timber on 21.00
	High Mountains on 80.00
	East on a random line bet. Secs. 12 & 13
	Va. 15° 20' E
40.00	Set temp. 1/4 Sec. cor.
80.12	Intersect E Boundary of Tp. 22 lks. N of cor. to Secs. 7, 12, 13 & 18 which is a sandstone

BOOK-A-211

Salt La[illegible]

chs	
	6"x6"x5
	firmly s[illegible]
	notches [illegible]
	from [illegible]
	A Pine 8
	dist. m[illegible]
	S. 18 B.T.
	A White [illegible]
	160 lks. a[illegible]
	S. 7 B.T.
	A red Ce[illegible]
	25 lks. d[illegible]
	S. 13 B.T.
	A Red Ce[illegible]
	180 lks. a[illegible]
	S. 12 B.T.
	N. 89° [illegible]
	bet. [illegible]
5.20	Foot of
5.90	Road [illegible]
	Salt L[illegible]
	I Bowen
[illegible]30	Virgin Cr[illegible]

R 7 W Salt Lake Meridian

N 26½° E chs
T 39 S. R
46° E. 30
7 W. S 1
° W. 32 lk
T S 14 B.
° W 62 lk
S. 11 B.T.
K and
chs
21.00
4.00
ie
° 20' E
or
ry of T
7. 12.
d stone

6" x 6" x 5" above ground
firmly set. marked with 2
notches on N and 4 on S edges
from which
A Pine 8" diam. brs. S 8½° E 175 lks
dist. marked T. 39 S. R 6 W
S. 18 B.T.
A White Pine 8" diam. brs N. 59° E.
160 lks. dist. mrk'd. T. 39 S. R 6 W.
S. 7 B.T.
A red Cedar 10" dia. brs S. 77° W
25 lks. dist. mrk'd. T. 39 S. R 7 W
S. 13 B.T.
A Red Cedar 5" dia. brs. N. 55 W
180 lks. dist. mrk'd. T. 39 S. R 7 W
S. 12 B.T. Thence
N. 89° 51' W on a true line
bet. Secs. 12 & 13
with same va.
5.20 Foot of Ridge Enter Bottom
5.90 Road from Long Valley to
Salt Lake City brs. N & S.
I Bowers house bears N 26 ch
Steam Saw Mill. N 9° E 29 chs
30 Virgin Creek 12 lks wide 9" deep runs S W.

Subdivisions Tp. 39 S. R 7 W.

Chs.	
29.00	Enter Swampy meadow
31.80	Leave Meadow ascend
	Enter Heavey Pines.
40.12	Set Sandstone 28"X18"X14" 2
	in the ground for 1/4 sec.
	mrk'd 1/4 on W face from
	which A Pine 26" dia. brs.
	S. 70° E 42 lks. dist.
	A Pine 15" dia. brs. N. 15° W.
	13 lks. dist.
	Both marked 1/4 S. B. T.
	Ascend
56.50	Ridge 500 ft. above creek
	bears. N & S.
64.00	Ledges of Pink sand stone
	50 ft. high Descend
80.12	The cor to Secs. 11. 12. 13
	Land Mountainous
	Soil 1st & 3rd rate
	Heavey Pine Timber on 48.9
	High Mountains on 80.12 d
	July 8th 1885.

Salt Lak

Chs.	
	North b
	ascen
19.40	Ridge
	Descend
40.00	Set. Sa
	14" in
	cor. mr
	from
	brs. N.
	mrk'd
	trees w
	mon
	along
48.20	Ra
	S.W.
80.00	A Pin
	mark
	1. 2. 11
	N.E.
	S. 11 on
	faces
	and 1
	A Pine

Salt Lake Meridian

	North bet. Secs. 11 & 12
	Va. 15°20' E
	ascend
19.40	Ridge 300 ft. high brs. N.E. & S.W.
	Descend
40.00	Set. Sandstone 21 & 16 x 14 in
	14" in the ground for 1/4 Sec.
	cor. mrk'd 1/4 on W face
	from which a Pine 15" dia.
	brs. N. 28° W. 22 lks. dist.
	mrk'd 1/4 S.B.T. no other
	trees within limits raised
	mound of earth and stone
	along side
48.20	Ravine 250 ft. deep. brs.
	S.W. ascend.
50.00	a Pine 26" dia which I
	marked for cor to Secs.
	1. 2. 11 & 12 with T. 39 S. S. 1 on
	N.E. R. 7 W. S. 12 on S.E.
	S. 11 on S.W. & S. 2 on N.W.
	faces with 5 notches on S
	and 1 on E. sides from which
	a Pine 12" dia. brs. S. 5° W.

Subdivisions Tp. 39 S.

chs.	30 lks. dist. marked T. 39 S. R 7 W. S. 11 B. T.
	A Pine 15" dia. brs. S. 10° E.
	35 lks. dist. mrk'd T. 39 S. R 7 W. S. 12 B. T.
	A Pine 20" dia. brs. N 54° W.
	63 lks. dist. mrk'd T. 39 S. R 7 W. S 1 B. T.
	A Pine 18" dia. brs. N. 54° W.
	63 lks. dist. mrk'd T. 39 S. R 7 W. S. 2 B. T.
	Land Mountainous
	Soil 1st & 2nd rate
	Heavey Pine Timber on 8
	High Mountains on 80.00
	East on random line
	bet. Secs. 1 & 12
	Va. 15° 20'
40.00	Set temp 1/4 Sec. cor

BOOK-A-211

Salt La

chs. 2.60	Intersec
	24 lks. N
	1. 6. 7 &
	Sandstone
	ground,
	cor. to
	marked
	and 5 on
	A white Pi
	112 lks. dis
	7 W. S.
	A Red Pi
	172 lks. d
	R 6 W. S.
	A white
	N. 85° E.
	T. 39. S.
	Thence
	N. 89° 4
	bet. Se
39.80	Set.
	15" in
	Sec. co

Salt Lake Meridian

lks 9.60 Intersect E'BS. of Tp. 24 lks. N of the cor. to Secs. 1, 6, 7 & 12 which is a Sandstone 6"x10"x6" above ground, firmly set for cor. to Secs. 1, 6, 7 & 12 marked with 1 notch on N and 5 on S edges from which a White Pine 18" dia. brs. S. 68° W. 112 lks. dist. marked T. 39 S. R 7 W. S. 12 B. T.

A Red Pine 10" dia. brs. S 71° E 172 lks. dist. mrkd T. 39 S. R 6 W. S. 7 B. T.

A White Pine 17" dia. brs. N. 85° E. 184 lks dist. marked T. 39. S. R 6 W. S 6 B. T.

Thence

N. 89° 48' W on a true line bet. Secs. 1 and 12

with same va

39.80 Set. Sandstone 20"x16"x5" 15" in the ground for 1/4 Sec. cor. marked 1/4 on

BOOK·A·211

Subdivisions Tp. 39 S. R 7 W

chs	
	N face, from which a Pine 16" dia. brs. S. 14° W. 30 lks. dist. marked 1/4 S.B. other trees to small for marking raised mound of stone and earth alongside
54.75	Mountain 800 ft. above cr brs. N & S. Descend
75.50	Ravine 30 ft. deep drs. S. Ascend
77.50	Ridge 300 ft. high brs. N & S.
79.60	The cor to Secs. 1. 2. 11 & 1 Land Mountainous Soil 2nd and 3rd rate High Mountains on 77.60
	North on a random line bet. Secs. 1 & 2 Va. 15° 20'
40.00	Set temp. 1/4 Sec Cor
79.20	Intersect N. Boundary of Tp. 44 lks. W of cor to Secs. 1. 2. 35 & 36.

Salt Lak

	which is 5 X 10 X 3 in firmly set 1 notch on edges with standing marked.
	Thence S. 19' W bet. Secs
00	Ravine
30	Ascend
00	Mount
	Creek
20	Set Sa Pine in 1/4 Sec. 1/4 on a Pine dist. m raised

R 7 W Salt Lake Meridian

which is a sandstone
5 X 10 X 3 in. above ground
firmly set, marked with
1 notch on E and 5 on W.
edges with 4 bearing trees
standing and properly
marked, with T. R. & Sec.

Thence I run
S. 19' W on true line
bet. Secs. 1 & 6
with same va.
00 Ravine drns. E.
30 Ascend
00 Mountain 800 ft. above
creek bra E & W
20 Set sandstone 14" x 8" x 4"
in the ground for
1/4 Sec. cor. marked
1/4 on W face, from which
a Pine 18" dia. brs. E. 20 lks.
dist. marked 1/4 S. B. T.
raised mound of earth and

Subdivisions Tp. 39 S. R 7 W

Cls.	Stone alongside
44.50	Large Ravine 200 ft. deep
	Arms. N.E. Ascend
56.00	Mountain 800 ft. above
	Creek brs. E & W.
	Descend
79.20	The cor. to Secs. 1.2.11
	Land Mountainous
	Soil 3rd rate
	Timber Scattering Pin
	High Mountains on 79.

BOOK-A-211

Salt Lake

From the
2 3 34 an
South Bd
is a Li
6 in. abo
set. mar
on the E.
with 1 bea
marked,
alongsid
Thence
North be

00 Leave Oa
willows
brs. S.E.
50 Grass Cr
rns. S.E.
50 Road brs.
.00 Leave W
brus Pines
4.00 Set Jan
12 in. m
1/4 Sec.
W face

Salt Lake Meridian

From the cor. to Secs. 2, 3, 34 and 35 on the South Bd. of the Tp. which is a Lime stone 22"x6"x 6" in. above ground, firmly set, marked with 2 notches on the E. and 4 on W edges with 1 bearing tree properly marked, and stone mound alongside

Thence I run

North bet. Secs. 34 & 35

Va. 15°20' E.

00 Leave oak brush and enter willows. Grass. Cañon brs. S.E.

50 Grass Cr. 11 lks. wide 6 in deep

50 Road brs. S.E. & N.W.

.00 Leave Willows and enter oak brush Pines & Cedars. Ascend

40.00 Set Sandstone 18"x14"x14" 12 in. in the ground for 1/4 Sec. cor. marked 1/4 on W face from which a

Subdivisions Tp. 39 S R 7

Chs.	Pine 20" dia. brs. S. 13" 30 lks. dist
	Marked 1/4 S.B.T.
	Raised mound of earth and stone alongside
44.80	Leave scattering Pines &
47.50	Ridge 800 ft. high brs. N. and S.W. Descend
64.54	Ravine 75 ft. deep dra S.W. Ascend
73.00	Ridge 600 ft. above Canon brs. S.W. & N.E. Descend
80.00	Set Sandstone 18"x6"x6 12" in the ground for cor. to Secs. 26.27. 34 & marked 1 notch on, Sa 2 on E. edges raised mound of stone & earth alongside
	Land rolling Mountains
	Soil 1st & 3rd rate
	Dense Undergrowth oak
	Willows brush on 80.00 chs.

Salt La

Chs.	East on
	bet. Secs.
00	Set ten
72	Intersect
	S. of the
	35 & 36.
	S. 89° 4
	bet. Sec
24	Virgi
	wide 10
	Enter
55	Virgi
	Enter
30	Hill
	N.W. &
20	Enter
	N.W.
20	Cano
	Long
40	Curr
	wide
	rus.

Salt Lake Meridian

East on random line
bet. Secs. 26 & 35
Var. 15°20' E.

Set temp. 1/4 Sec. cor.
Intersect N & S. line 47 lks.
S. of the cor. to Secs. 25, 26,
35 & 36. Thence I run
S. 89°40' W. on true line
bet. Secs. 26 and 35
with same va.

Virgin Creek 24 lks.
wide 10 in. deep rus. S. 15° E.
Enter birch & leave oak brush

Virgin Canon Bottom
Enter oak & leave Birch

Hill 100 ft. high brs.
N. W. & S. E. Descend

Enter Canon brs.
N. W. & S. E.

Canon road from
Long Valley brs. N. W. & S. E.

Currant Creek 12 lks.
wide 6 in. deep in Canon
rus. S. E.

Subdivisions T. 39 S. R 7 W

Chs
40.36 Set Sand stone 28"x24"
21" in ground for 1/4 Sec
cor. marked 1/4 on W
raised mound of Earth
and stone alongside.

80.72 The cor. to Secs. 26. 27
34 & 35
Land rolling Mountain
Soil Pb & Br rate
Dense undergrowth
oak brush Birch and
willows on 80.72

North bet. Secs. 26 & 27
Va. 15°20'

14.50 Currant Cañon drns. S.E.
Leave oak brush enter Willo
16.75 Currant Cr. 3 lks. wide 6
deep rns. S.E.
18.42 Cañon road from Lou
Valley tors. N.W. & S.E.
19.35 Leave Cañon & Willows

Salt La

Chs. Enter C
ascend
Set Sa
in the g
cor. m
from
A Ceda
dist. mar
Earth a
.56 Ridge
S. E. &
Set Sa
22" in
to Secs.
with 2
Edges
A Pine
35 lks.
T. 39 S.
A Pine
54 lks
T. 39 S
no ot
hand,

Salt Lake Meridian

Enter Cedars & Pines & oak brush
ascend
Set Sandstone 14"x9"x8" 10"
in the ground for 1/4 Sec.
cor. marked 1/4 on W face
from which
A Cedar 8" diam. brs. W. 15 lks.
dist. marked 1/4 S B T raised mound of
Earth and stone alongside
Ridge 800 ft. high brs.
S. E & N. W.
Set Sandstone 30"x18"x16"
22" in the ground for cor.
to Secs. 22. 23. 26 & 27 marked
with 2 notches on S and E.
Edges from which
A Pine 16" diam. brs. S. 72° E.
35 lks. dist. marked
T. 39 S. R 7 W. S. 26 B. T.
A Pine 30" diam. brs. S. 9° W
54 lks. dist. marked
T. 39 S. R 7 W S 27 B. T.
no other suitable trees at
hand, raised mound of

Subdivisions T. 39 S. R 7 W. Salt Lake

chs earth and stone alongd. N. E and
Land Mountainous
Soil 2d and 3rd rate
Timber scattering Cedar 88 Virgin
and pine on 60.65 chs 15 in deep
Dense Underground Oak 70 Ridge a
and willows on 80.00 chs N 2 S. R
July 9th 1883. 12 Enter
Road fro
bayou
East on random line 94 Shingle
bet. Secs. 23 and 26 8 in deep
Va. 15° 20' E 39 Set Stone
40.00 Set temp. 1/4 Sec. cor 12 in. in
80.78 Intersect No S. line 42 1/4 Sec.
N. 2 cor. to Secs. 23. 24. 26 N Jacr
Thence Stone
N. 89° 42' W. on true line 78 Le co
bet. Secs. 23 and 26 26 27
with Same Land
8.32 Enter Virgin br. Cañon Soil
Leave Oak Enter Cotton Dense
wood and Birch and b
8.46 Road from Logy Valley to
Salt Lake City bro.

Salt Lake Meridian

N. E and S. W.
88 Virgin Cr. 16 lks. wide
15 in deep rns S. E.
Ascend. Enter Oak brush
70 Ridge 200 ft. high brs.
N & S. Descend
4.12 Enter Canyon drns S. E.
Road from Long Valley to
Canyon brs. N. W. & S. E.
4.94 Shingle Cr. 3 lks. wide
8 in deep rns. S. E. Ascend
0.39 Set Sandstone 18"x12"x12"
12 in. in the ground for
1/4 Sec. cor. marked 1/4 on
N face raised mound of
stone alongside.
0.78 The cor. to Secs. 22. 23
26 & 27.
Land rolling mountain
Soil 2nd and 3rd rate
Dense Undergrowth Oak
and birch brush on 80.78

Subdivisions Tp. 39 S R 7 W.

Chs.	
	North bet. Secs. 22 & 23 Va. 15° 20' E.
1.56	Right hand Fork of Shingle Cr. Cañon 500 ft. deep drns N.E. Descend
21.50	Ridge bet. 2 forks of Shingle Cr. Cañon 800 ft high brs. S.E. & N.W. Descend
40.00	Set Sandstone 14" x 12" x 4" 9" in the ground for 1/4 S. cor. marked 1/4 on W. face from which A Pine 20" diam. brs. S. 8° 108 lks. dist. marked 1/4 S. Raised mound of stone alongside
41.20	Left hand Fork of Shingle Creek Cañon brs. S.E. Enter Willows.
44.95	Shingle Cr. 3 lks wide 8" deep runs S.E.
47.08	Road from Long Valley Cañon brs. N.W. & S.E.

Salt Lak

.50	Leave
	Enter O
.00	Enter
8.50	Leave
5.00	Mount
	brs S.E.
.00	Set Sand
	10 in in
	cor. to
	marked
	E and
	which
	A Pine
	30 lks. d
	7 W S 2
	A Pine
	72 lks.
	R. 7 W.
	A Pine
	N. 44° W

Salt Lake Meridian

50 Leave Cottonwood and willows
Enter Oak brush Ascend
00 Enter Cedars
50 Leave " Enter Pine
00 Mountain 80 ft. high
bro's E & N.W. Descend
00 Set Sandstone 16x10x7 in
10 in in the ground for
cor to Secs. 14. 15. 22 & 23
marked with 2 notches on
East & on S Edges from
which
a Pine 36" diam. bro. S 45° E
30 lks. dist. mrkd T. 39 S. R
7 W S 23 B. T.
a Pine 15" diam. bro. N. 4° W
72 lks. dist. marked T. 39 S.
R. 7 W. S. 22 B. T.
a Pine 4 in diam bro.
N. 4° W 72 lks. dist Marked

Subdivisions Tp. 39 S. R 7 W.

Chs T. 39 S. R 7 W. S 15 B.T.
A Pine 8" diam. brs. N. 85° E
60 lks. dist. mrk'd. T. 39 S.
R 7 W. S 14 B.T.
Land Mountainous
Soil 1st & 2nd rate
Pine and Cedar Timber on
71.20 chs.
Dense Undergrowth oak
and Willows on 80.00 ch

East on random line
bet. Secs. 14 and 23
Va. 15° 20

40.00 Set temp. 1/4 Sec. cor.
80.40 Intersect N & S line 63
lks. S of the cor. to Secs
13, 14, 23 & 24 From whi
S. 89° 33' W. on true line

Salt Lak

bet. Secs.
with
75 Foot of
25 Descen
brs. N
Mounta
high br
20 Set S
15" in
1/4 Sec.
N Jace
A Pine
5 lks.
7.20 Enter
drus. S
1.26 Road
Canon
54.00 Leave
drus.
0.40 The c

Salt Lake Meridian

bet. Secs. 14 & 23
with same va.
75 Foot of Ledge
25 Descend Pink stone ledge
brs. N & S. 30 ft. high ascend
Mountain about 800 ft
high brs. N.W. & S.E.
20 Set Sand stone 20" x 12" x 10"
15" in the ground for
1/4 Sec. cor. marked 1/4 on
N face, from which
a Pine 6" diam. brs. S. 45° E
5 lks. dist. marked 1/4 S.B.T.
20 Enter Mill Canon
drns. S.E. Descend
1.26 Road from Long Valley to
Canon brs. N.W. & S.E.
4.00 Leave Mill Canon 600 ft deep
drns. S.E. ascend
0.40 The cor. to Secs. 14. 15. 22 & 23

Subdivisions Tp. 39 S. R 7 W.

chs.	
	Land high Mountains
	Timber Scattering Pine
	Cottonwood & Maple on 80.
	Dense Undergrowth oak
	Maple and willows on 80.4
	High Mountains on 80.4
	North bet. Secs. 14 & 15
	Va. 15° 20'
22.00	Mill Canon about 600
	ft. below Ridge ~~his~~ drns S.E.
26.00	Road from long Valley to Canon bears N.W. & S.E.
31.70	Leave Mill Canon Asce
40.00	Set Sandstone 16"x14"x11"
	11" in the ground for
	1/4 Sec. cor. marked
	1/4 on W face raised
	mound of stone alongs
64.28	Enter Leavey Pine Timber
	Leave Dense oak brush

BOOK-A-211

Salt Lake

00	Pine 26
	marked
	10. 11. 14 a
	T. 39 S. S
	R 7 W S.
	S. 15 on
	N. W. Jac
	on Sam
	from w
	A Pine
	N. 6° E. 2
	T. 39 S. 1
	A Pine
	30 lks.
	T. 39
	A Pine
	70 lks.
	T 39 S.
	Land
	Soil
	Timbe
	and Co
	Dense
	Birch

Salt Lake Meridian

Pine 26" diam which I marked for cor. to Secs 10, 11, 14 and 15 with T. 39 S. S. 11 on N. E. R 7 W S. 14 on S. E. S. 15 on S. W. and S. 10 on N. W. faces, with 4 notches on S and 2 on E faces from which

A Pine 24" diam. brs. N. 6° E. 25 lks. dist marked T. 39 S. R 7 W. S. 11 B. T.

A Pine 12" diam. brs. S 75° E. 30 lks. dist mrkd. T. 39 S. R 7 W. S. 14 B. T.

A Pine 22" diam. brs. N 63° W 70 lks. dist. marked T 39 S. R 7 W. S. 10 B. T.

Land high rolling Mountains Soil 1st & 4th rate

Timber heavy Pine, Cedar and Cottonwood on 15.72 chs.

Dense Undergrowth oak and Birch on 64.28.

Subs. Tp. 39 S. R. 7 W

chs	High Mountains on 80
	East on a random line
	bet. Secs. 11 & 14
	Va. 15°20' E.
40.00	Set temp. 1/4 Sec. cor
79.62	Intersect N & S. line 46
	S. of the cor. to Secs. 11. 12.
	13 and 14 Thence
	S. 89°40' W on true l
	bet. Secs. 11 & 14
	with same va
17.44	Cañon road brs. N. W &
28.00	Dry sand
37.19	Hoyts Dairy Creek 11
	wide 6 in. deep rns. S. E.
38.00	Enter swampy Bottom
	Dairy Cañon 600 ft. de
	drns. S. E.
38.00	as sand
39.80	Set Sandstone 18"x14"x6"
	12" in the ground for
	1/4 Sec. cor. marked
	1/4 on N face from wh
	A Pine 24" diam. brs.

Salt La

	S. 46° E. 1
	1/4 S. B. T.
	of stone
50	Top of R
	brs. N. W
62	The cor
	and 15
	Land h
	Soil
	Scatter
	Dense
	oak b
	High
	North
9.70	Mount
	brs. S.
40.00	Set S
	in the
	cor.
	from
	A Bal

Salt Lake Meridian

S. 46° E. 109 lks. dist. mrk'd
1/4 S.B.T. raised mound
of stone alongside, ascend
Top of Ridge 400 ft. high
brs. N. W. & S. E.
The cor. to Secs. 10, 11, 14
and 15.
Land high rolling Mtns
Soil 1st and 3rd rate
Scattering Pines on 79.62
Dense Undergrowth,
oak brush on 79.62
High Mtns on 79.62

North bet. Secs. 10 & 11
Va. 15° 20' E.
Mountain about 800 ft. high
brs. S. E. & N. W. Descend
Set Sandstone 14 x 10 x 10" 9"
in the ground for 1/4 Sec.
cor. marked 1/4 on W face
from which
a Balsam 6" diam. brs.

Subs. Tp. 39 S. R7 W. Salt Lake

chs. N. 25° W. 7 lks. dist. marked 1/4 S. B. T. raised mound of stone along
42.00 Ravine 400 ft. deep down S. E. ascend
45.20 Low Ridge 50 ft. high brs. S. E. and N. W. Descend
65.25 Ravine 300 ft. deep down S. E. ascend
73.50 Ridge 500 ft. high brs. S. E. N. W. Descend
80.00 Set Lime stone 14 x 11 x 6 9" in the ground for c to secs. 2. 3. 10 & 11. mark with 2 notches on E and 5 on S. Edges from whi A Pine 18" diam. brs. S. 3° E. 15 lks. dist. mrk'd. T. 39 S. R7 W. S 11 B. T.
A Balsom 6" diam. brs. S 4 20 lks. dist. mrk'd. T. 39 S. R7 W. S. 3 B. T.
A Pine 15" diam. brs. N. 52 40 lks. dist. mrk'd T. 39 S.

R7 W. S. 2
Land hig
Soil 1st
Heavey Pa
Dense U
on 80. ch
High Mo

East o
bet. secs

00 Set ter
.62 Intersec
lks. S. o
1. 2. 11. a
S. 89° 2
line b

.00 Ridge
brs. S.
.31 Set Sa
9 in. in
1/4 Sec.
N face

Salt Lake Meridian

R7W S. 2 B.T.
Land high rolling Mtns
Soil 1st & 3rd rate
Heavey Pine Timber on 80. chs
Dense Undergrowth oak brush
on 80. chs.
High Mountains on 80.00 chs

East on random line
bet. Secs. 2 & 11
Va. 15° 20' E.
Set temp. 1/4 Sec. cor
Intersect N & S. line 73
lks. S. of the cor to Secs.
1. 2. 11. and 12 Thence
S. 89° 29' W on a true
line bet. Secs. 2 & 11
with same va.
Ridge about 250 ft. high
brs. S. E and N. W. Descend
Set Sandstone 14 x 12 x 9 in
9 in. in the ground for
1/4 Sec. Cor. marked 1/4 on
N face, from which

BOOK-A-211

Subs. T. 39 S. R 7 W

Chs. A Pine 18" diam. brs. S.
29 lks. dist. marked 1/4
no other suitable trees fo
marking at hand, raise
mound of stone alongs
49.72 Canyon Road from Lo
Valley brs. S.E. & N.W.
49.88 Leave timber and enter
swamp. Descend
55.80 Enter Dairy Canon, drns. S.E. Leave
80.62 The cor. to Secs. 2. 3. 10 & 60
Land high rolling Mtn
Soil 1st and 3rd rate
Heavy Pine timber on 49.8
High mountains on 80.6

North on a random lin
bet. Secs. 2 and 3
Va. 15° 20' E 81
40.00 Set temp. 1/4 Sec. cor 2.00
80.60 Intersect N. Boundary of T
78 lks. W. of cor to Secs.
2. 3. 34 and 35 which is 6.30
a Limestone 5 x 8 x 6"

Salt Lak

above gr
marked w
the east a
with 4 k
ding. Prop
Tp. Rg. a
South 3
bet. Sec
wi
Set Sa
10" in. W
1/4 Sec.
on W. fa
a Pine
43 lks.
a Pine 7
20 lks. a
1/4 S.
Enter
Bottom
Canon
Asce
Ridge
E an

Salt Lake Meridian

above ground firmly set
marked with 2 notches on
the east and 4 on West edges
with 4 Bearing trees, stan-
ding. Properly marked with
Tp. Rg. and Secs. Thence
South 31' W on a true line
bet. Secs. 2 & 3
with same va.
Set Sandstone 15 X 8 X 8"
10" in. the ground for
1/4 Sec. Cor. marked 1/4
on W face from which
a Pine 30" diam. brs. N. 43° E.
43 lks. dist. ~~m~~
a Pine 7" diam brs. S. 13¼° W.
20 lks. dist. Both marked
1/4 S. B. T.
Enter Canon
Bottom of Fork of Dairy
Canon 600 ft. deep drns. S. E.
Ascend
Ridge 200 ft. high brs.
E and W. Descend

Subs T. 39 S. R. 7 W.

chs
70.00 Ravine 200 ft. deep
drns. S. E. Ascend
80.60 The cor. to Secs.
1, 2, 35 and 36. -10"
Land Mountainous
Soil 1st and 3rd rate
Heavy Pine Timber on
80.60 chs.
Dense Undergrowth
oak brush on 80.60 chs
High mountains on 80.6
July 10th 188

Salt Lake

From th
3.4.33
South B
which i
.5"x18"x
firmly
2 notche
W. edges
trees
marked
a mou
I run
North

Ascen
50 Ridge
E and
Descen
00 set Sau
in grou
marked
raised
along
34 Bottom

Salt Lake Meridian

From the cor. to Secs. 3, 4, 33 and 34 on the South Boundary of the T.
which is a Sandstone
5" x 18" x 12" above ground,
firmly set, marked with
2 notches on E and W edges with 3 Bearing
trees standing and properly
marked, in addition
a mound of stone alongside
I run
North bet. Secs. 33 & 34
Va. 13° 20' E.
Ascend in Timber
80 Ridge 1200 ft. high brs.
E and W. Level Timber
Descend
400 Set Sandstone 14 x 6 x 6" 9"
in ground for 1/4 Sec. Cor.
marked 1/4 on W face and
raised a mound of stones
alongside
934 Bottom of Grassy Cañon

Subs. T. 39 S. R 7 W

chs.	400 ft. deep Bros. S. E. ascend
48.40	Enter Cedars & Scrub Pine
74.00	Ridge 1000 ft. high be S. E and N. W
	Leave timber Descend
80.00	Set Sandstone 18 x 15 x 5 12 in. in the ground for cor. to Secs. 27, 28 33 & 3 marked with 3 notches E and 1 on S. Edges and raised a mound of stone alongside.
	Land high Mountains Soil Pt & 4th rate
	Timber scattering Cedars scrub Pines
	High Mountains on 80.00

East on a random line bet. Secs. 27 & 34

Va. 15° 20

40.00	Set temp 1/4 Sec. cor

Salt Lak

40	Intersec S of cor. 34 and S. 89° 27 with
25	Ridge S. ~~30~~ W in Cedars.
70	Set San in the gr cor. and from N U Pine 19 lks. dis raised and sto
57	Ravine S. E. L Descen
40	The co 33 and Land Soil som sc

Salt Lake Meridian

40 Intersect N & S. line 78 lks.
S of cor. to Secs. 26. 27
34 and 35 Thence
S. 89°27 W
with same va.
25 Ridge 600 ft. high brs.
S. ~~30~~ W and N. E. Enter, Pines &
Cedars. Descend
70 Set Sandstone 14×6×6" 9"
in the ground for 1/4 Sec.
cor. marked 1/4 on N face
from which
a Pine 11" diam. brs. S. 18° E.
19 lks. dist marked 1/4 S. B. T.
raised mound of earth
and stone alongside.
57 Ravine 300 ft. deep. drns.
S. E. Leave scatt. Timber
Descend
40 The cor. to Secs. 27. 28.
33 and 34
Land Mountainous
Soil 1st & 3rd rate
some scattering Timber

Subs. T. 39 S. R 7 W.

Chs. High Mountains on 79.40

North bet. Secs. 27 and
Va. 15° 20' E.

9.00 Ravine 300 ft. deep drs.
17.50 Ridge 1000 ft. high
brs. S. E. and N. W
31.50 Ravine 300 ft. deep drs.
Ascend
40.00 Set Sandstone 24 x 8 x 4"
18" in the ground for 1/4
cor. marked 1/4 on W face

raised mound
stone alongside
50.50 Ridge 1000 ft. high brs.
S. E. and N. W Descend
65.25 Ravine 400 ft. deep drs.
S. E. Ascend
71.10 Ridge 100 ft. high drns.
Descend
79.20 Bottom of Currant Canon
400 ft. deep drns. S. E.

Salt Lake

Current
deep rus
Set San
9" in the
to Secs.
from w
A Pine
30 lks. du
R 7 W.
no other
mount
Land
Soil 1
Scatteren
High M

East on
bet. Se

40.00 Set te
79.40 Inter
S. of cor
Then

Salt Lake Meridian

Current Cr. 3 lks. wide 5"
deep rns. S. E.
Set Sandstone 14X10X10"
9" in the ground for cor.
to Secs. 21, 22, 27 and 28
from which
A Pine 44" dia. brs. N. 63° E
30 lks. dist. mrk'd T. 39 S.
R 7 W. S. 22 B. T.
no other tree near. raised
mound of stone alongside
Land high Mountain
Soil 1st & 3rd rate
Scattering Pine timber on 80 chs.
High Mountains on 80. chs.

East on random line
bet. Secs. 22 and 27.
Va. 15° 20' E.
Set temp. 1/4 Sec. cor.
Intersect N & S. line 67 lks.
S. of cor. to Secs. 22, 23, 26, 27
Thence

Subs T. 39 S. R. 7 W.

Chs. S. 89° 31' W on true bds
bet. Secs. 22 and 27
with same va.
30.70 Ridge 800 ft. high bro.
S. E. and N. W.
39.71 Set Sandstone 19 x 12 x 6"
12" in the ground for
1/4 Sec. cor. marked 1/4
on N face raised a
mound of earth and sto
alongside.
Ascend
79.42 The cor. to Secs. 21, 22, 27
and 28
Land high Mountain
Soil 2nd rate
Dense oak brush on 79.42
High Mountains on 79.42

North bet. Secs. 21 & 22
Va. 15° 20' E.
38.00 Enter Pine Timber
40.00 Set Sandstone 14" x 8" x 3"

Salt Lak

9 in. in
1/4 Sec.
on W fa
A Pine 2
41 lks. d
A Pine 18"
65 lks.
Both m
1.00 Ridge
S. E. a
0.00 Set Sa
9" in the
to Sec
marke
E and
which
A Pine
40 lks.
T. 39° S.
A Pine
55 lks.
R. 7 W.
A Pine
80 lks.

Salt Lake Meridian.

Pin. in the ground for
1/4 Sec. cor. marked 1/4
on W face from which
a Pine 2 ft diam. brs. N. 10° W
4 lks. dist.
a Pine 18" diam brs. S. 43° E.
65 lks. dist.
Both marked 1/4 S. B. T. #
100 Ridge 1200 ft. high brs.
S. E. and N. W.
100 Set Sandstone 14 x 8 x 3"
in the ground for cor.
to Secs. 15, 16, 21, and 22
marked with 3 notches on
E and S. Edges. From
which
a Pine 16" diam. brs. S. 85° E.
40 lks. dist marked
T. 39 S. R 7 W. S. 22 B. T.
a Pine 28" diam. brs. N. 10° E.
55 lks. dist. mrkd. T. 39 S.
R. 7 W. S. 15 B. T.
a Pine 30" diam brs. S. 15° W
80 lks dist. marked

Subs. T. 39 S. R 7 W.

T. 39 S. R. 7 W. S. 21 B. T.
Land high rolling mtns
Soil 2nd & 4th rate
Heavy Pine timber on 42
Dense Undergrowth on 38
Augmented on 80

East on random line betw
secs. 15 & 22.
Va. 15° 20' E.
40.00 Set temp. 1/4 sec. cor.
80.30 Intersect N. & S. line 65 lks
S. of cor. to secs 14. 15. 22 & 23
thence
S. 89° 32' W. on a true line
betw secs. 15 & 22
with same vars
6.00 Ridge brs N.W. & S.E. about
800 ft above Virgin Creek
brs S.E. & N.W. Descend.
35.00 Trail brs S.E. & N.W.
35.72 Shingle Creek 2 lks wide in
cañon about 400 ft below rid

BOOK-A-21

Salt La

drs. S.E.
8.80 Ascend.
brs. N.W. &
1.15. Set sand
16 ins in g
marked
a pine 18
a " 20
both tree
0.30. The cor. t
Land.
Soil 1st
Pine tim
High m

North

1.50 Shingle
deep a
2.78 Shingle
S.E.
25.00 Trail
25.12 Leave
scatteri

Salt Lake Meridian

drs. S.E.

8.80 Ascend. Enter heavy pines
brs. N.W. & S.E.

1.15. Set sandstone 22x16x11 ins
16 ins in ground for 1/4 sec. cor.
marked 1/4 on N. face, from which
a pine 18" dia. brs. S. 6° E. 29 lks dist.
a " 20" " " N. 30° W. 38 lks dist.
both trees marked 1/4 S.B.T.

0.30. The cor. to secs 15. 16. 21 & 22.
Land, mountainous
Soil 1st & 2d rate.
Pine timber on 41.50 chs.
High mountains on 80.30 chs

North betw secs. 15 & 16.
Va. 15° 20' E.

1.50 Shingle Cañon about 400 ft
deep drs. S.E.

2.78 Shingle Creek 4 lks wide runs
S.E.

2.00 Trail brs. S.E. & N.W.

5.12 Leave cañon, ascend through
scattering pine.

Subdivisions T. 39 S. R. 7 W. Salt Lake

40.00 Set sandstone 20x12x4 ins
in 15 ins pit ground for
1/4 sec. cor., marked 1/4 on
W. face, from which
a pine 6" dia brs N. 3° W. 10 lks
marked 1/4 S. B. T.
raised a mound of earth
and stone alongside
thereof.

76.00 Mountain about 1200 ft
Virgin Creek brs S. E. N.

80.00 Set sandstone 16x16x6 ins 11 ins
ground for cor. to secs 9. 10. 15
marked with 3 notches on
and 1/4 on S. edges, from which
a balsam 16" dia. brs S. 40°
40 lks dist, marked T. 39
R. 7 W. S. 14. B. T.
a balsam 12" dia. brs S. 45°
25 lks dist, marked T. 39.
R. 7 W. S. 15 B. T.
a balsam 12" dia. brs N. 10°
30 lks dist, marked T. 39
R. 7 W. S. 10. B. T.

raised a
and ston
Land, s
Soil, 2d
Timber p
80.00
High m

East on a
sec

9.00 Set temp
0.48 Intersec
of cor. to
N. 89° 36'
with
0.24 Set san
in the grou
1/4 mi. W. face
a pine 9
marke
raised a
stone a

Lake Meridian.

raised a mound of earth and stone alongside.
Land, rolling mountains.
Soil, 2d & 3d rate.
Timber pine & balsam on 80.00 chs.
High mountains on 80.00 chs.

July 11th 1883.

East on a random line betw. secs. 10 & 15.
Va. 15° 20' E

10.00 Set temp. 1/4 sec. cor.
10.48 Intersect N. & S. line 57 lks N. of cor. to secs. 10. 11. 14 & 15, thence N. 89° 36' W. on true line betw secs. 10 & 15. with same var.
10.24. Set sandstone 22 x 16 x 11 ins, 16 ins in the ground for 1/4 sec. cor., marked 1/4 on N. face, from which a pine 9" dia. brs. S. 13 W. 14 lks dist. marked 1/4 S. B. T.
raised a mound of earth and stone alongside.

Subdivisions T. 39 S. R[illegible] Lake

Slight descent

64.20 Mill Cañon about 200 fe[illegible]
dro S. E.
Ascend.
80.48 The cor. to secs. 9. 10. 15 & 16.
Land, rolling
Soil, 2d & 3d rate.
Timber, heavy pine and bal[illegible]
on 80.48 chs.

North betw. secs. 9 & 10
Va. 15° 20' E.
28.00. Rim of basin about 13.00 [illegible]
above Virgin Creek brs E &
40.00. Set sandstone 14 x 7 x 3 ins 9 in[illegible]
ground for 1/4 sec. cor, marke[illegible]
on W. face, from which
a pine 20" dia. brs S. 33° W. 33 lks
marked 1/4 S. B. T.
raised a mound of earth a[illegible]
stone alongside.
Descend.

BOOK-A-21

[illegible].50 Ravine a[illegible]
[illegible].30 Rim of Basin a[illegible]
Virgin Cr[illegible]
[illegible].00 A pine 3[illegible]
for cor. to
T. 37 S. S. [illegible]
R. 7 W. [illegible]
S. 4. on [illegible]
S. 10 on [illegible]
notches o[illegible]
from wh[illegible]
a pine 30[illegible]
marked [illegible]
a pine 30[illegible]
marked [illegible]
a balsam [illegible]
marke[illegible]
a pine 27[illegible]
marke[illegible]
Land, h[illegible]
Soil, 1[illegible]
Timber, [illegible]
High m[illegible]

39 S. R... Lake Meridian

2.50 Ravine about 40 ft deep drs S.W.
4.30 Rim of Basin about 1300 ft above
Virgin Creek brs. N.E. & S.W.
.00 A pine 36" dia. stands on corner
for cor. to secs. 3, 4, 9 & 10, marked
T. 37 S. S. 3 on N.E.
R. 7 W. S. 9 on S.W.
S. 4. on N.W.
S. 10 on S.E. edges, with 5
notches on S. & 3 on E. edges,
from which
a pine 30" dia. brs. N. 88° W. 56 lks dist.
marked T. 39 S. R. 7 W. S. 4 B.T.
a pine 30" dia. brs. N. 30° E. 56 lks dist.
marked T. 39 S. R. 7 W. S. 3 B.T.
a balsam 7" dia. brs. S. 35° W. 35 lks dist.
marked T. 39 S. R. 7 W. S. 9. B.T.
a pine 27" dia. brs. S. 45° E. 52 lks dist.
marked T. 39 S. R. 7 W. S. 10 B.T.
Land, high rolling mountains.
Soil, 1st & 3d. rate.
Timber, heavy pine on 80.00 chs
High mountains on 80.00 chs

Subs. Tp. 39 S. R 7 W.

Chs.	
	East on a random line bet. Secs. 3 and 10
	Va. 15° 2[illegible]
40.00	Set temp. 1/4 Sec. cor.
80.84	Intersect N & S. line 42 [illegible] N of cor. to Secs. 2. 3. 10 & [illegible]
	Thence
	N. 89° 32' W on a true line bet. Secs. 3 and 10
	with same va.
16.60	Ridge 100 ft. high brs. N. W. & [illegible]
18.00	Ravine drns. S. E. ascend
40.42	Set Limestone 16" x 12" x 11" [illegible] in ground for 1/4 Sec. co[illegible] marked 1/4 on N. face from which A Pine 20" dia. brs. N 40 W. 18 lks. dist. mark[illegible] 1/4 S. B. T. raised mou[illegible] of stone alongside
42.00	Ridge brs. N. W. & S. E.
	Descend
48.00	Ravine 200 ft. deep drs. S. E.
71.60	Basin brs. N. E. and S. W.
	Descend

BOOK-A-2[illegible]

Salt L[illegible]

[illegible].20	Ravine
[illegible].84	The cor.
	Land
	Soil
	Heavey [illegible]
	High [illegible]
	North on
	bet. Se[illegible]
[illegible].00	Set temp
[illegible].44	Interse[illegible]
	57 lks. [illegible]
	3. 4. 33 [illegible]
	a sand
	set. m[illegible]
	on E a[illegible]
	4 Bea[illegible]
	propere[illegible]
	~~proper~~ [illegible]
	S. 24 [illegible]
	bet [illegible]

Salt Lake Meridian

Ravine 80 ft. deep drs. N.W.
The cor. to Secs. 3, 4, 9 and 10
Land rolling Mountains
Soil 1st and 4th rate
Heavey Pine Timber ~~[illegible]~~ on 80.84
High Mountains on 80.84 chs

North on a random line
bet. Secs. 3 and 4
Va. 15° 20' E.
Set temp. 1/4 Sec. cor.
Intersect N. Boundary of Tp.
57 lks. W of cor. to Secs.
3, 4, 33 and 34 which is
a sandstone 5" x 8" x 3" firmly
set, marked with 3 notches
on E and W edges (with lib
4 Bearing Trees standing
properly marked, with
~~proper~~ Tp. Sec. & Rg. Thence
S. 24 W on true line
bet Secs. 3 and 4
with same va.

BOOK-A-211

Subdivisions Tp 39 S. R 7

Chs.	
10.00	Rim of Basin bears E.
39.44	Set Limestone 14" X 13" X 12
	9 in. in the ground for
	1/4 Sec. cor. marked 1/4
	W face from which
	A Balsam 8" diam. brs.
	N. 20° E. 20 lks. dist.
	A Pine 12" diam. brs. S. 16°
	45 lks. dist.
	Both marked 1/4 S. B. T.
44.50	Rim of Basin brs. S. E. & N.
64.50	Ravine drns. N.
79.44	The cor. to Secs. 2. 3. 34 & 3
	Land high Mountains
	Soil 1st and 4th rate
	Heavey pine timber 79.4
	High Mountains on 79.4

Salt La

	From the
	on the So
	Tp. which
	8" X 10" X 4
	marked
	E and
	a stone
	and 1 B
	properly
	I find
0.00	Set Sa
	11" in t
	Sec. cor.
	W face,
	stone a
1.35	Ridge
	N. W. &
5.60	Ravine
0.00	Set Sa
	16" in the
	cor. to
	marked
	on E a

Salt Lake Mer.

From the cor. to Secs. 32 & 33 on the South Boundary of Tp. which is a Sandstone 8"x10"x4". firmly set & marked with 4 notches on E and 2 on W edges. with a stone mound alongside and 1 Bearing tree standing properly marked. from which I run N. bet. Secs. 32 & 33 Va 15° 20' E.

0.00 Set Sandstone 17"x11"x8". 11" in the ground for 1/4 Sec. cor. marked 1/4 on W face, raised mound of stone alongside

1.35 Ridge 400 ft. high brs. N.W. & S.E. Descend

5.60 Ravine brs. S.W. Ascend

0.00 Set Sandstone 22"x12"x8" 16" in the ground for the cor. to Secs. 28. 29. 32 & 33 marked with 4 notches on E and 1 on S. edges.

Subdivisions T. 39 S. R 7 W

Chs. raised a mound of
alongside
Land Mountainous
Soil 3rd rate
Dense Undergrowth
oak brush on 80.00 ch

East on a random line
bet. Secs. 28 & 33
Va. 15°20' E.
40.00 Set temp 1/4 Sec. cor.
80.60 Intersect N and S. line
29 lks. S of cor to Secs.
27, 28, 33 and 34 Thence
S 89°48' W on true line
bet Secs. 28 and 33
with same va.
Through Dense Oak brush
8.88 Ridge about 1000 ft. high
bns. N. W. & S. E.
30.15 Ravine 300 ft. deep drs. S.
40.30 Set Sandstone 16"x10"x7" 11
in the ground, for 1/4

Salt L

Sec. co
raised a
alongsi
5.00 Ridge
.60 The cor
Land
Soil 2
Dense u
brush
Ju
North
.60 Ridge
N. W a
0.00 Set L
9" in t
Sec. co
raised
along
0.00 Set L
11 in.
for th
21, 28

Salt Lake Meridian

Sec. cor. marked 1/4 on N face
raised a mound of stone
alongside
5.00 Ridge 1000 ft. high brs. N.W. & S.E.
.60 The cor to Secs. 28. 29. 32 & 33
Land Mountainous
Soil 2nd and 3rd rate
Dense undergrowth oak
brush on 80.60 chs.

July 13th 1885.

North bet. Secs. 28 and 29
Va. 15° 20' E.
.60 Ridge 1000 ft. high brs.
N.W and S.E Descend
0.00 Set Limestone 14"x6"x6"
9" in the ground for 1/4
Sec. cor. marked 1/4 on W face
raised a mound of stone
alongside
0.00 Set Limestone 17"x13"x10"
11 in. in the ground
for the cor. to Secs. 20.
21, 28 and 29 marked

Subdivisions T. 39 S. R. 7 W.

chs	
	with 4 notches on E and 2 on S. Edges, raised a mound of stone, along Land Mountainous Soil 2nd and 3rd rate Dense Oak brush on 80
	East on a random line bet. Secs. 21 & 28 Va. 15° 20' E
40.00	Set temp. 1/4 Sec. cor.
80.48	Intersect N & S. line 53 l. S. of cor. to Secs. 21. 22, 27 & Thence S. 89° 37' W on a true line bet. Secs 21. & 28 with same va
.40	Current Cr. 3 lks. wide 8" deep run S. E. Ascend
5.00	Ridge bro. S. E. & N. W.
40.24	Set Sandstone 22" x 20" x 17 in the ground for 1/4 Sec. cor. marked 1/4 on N. face

Salt La

	raised along s
80	Ridge N. W. & S.
48	The cor. Land Soil 2
	High M Dense
	North
63	Ravine S. W.
.60	Leave Enter
.00	Set L 18" in Sec. co from A Pine dist A Pine

Salt Lake Meridian

raised mound of stone
alongside.
80 Ridge 1150 ft. high brs
N.W. & S.E. Descend
48 The cor. to Secs. 20. 21, 28. 29
Land Mountainous
Soil 2nd and 3rd rate
2) High Mountainous 80.48 chs.
1) Dense Undergrowth Oak on 80.48

North bet. Secs. 20 & 21
Va. 15°20'E.
63 Ravine 200 ft. deep brs.
S.W. ascend
.60 Leave dense undergrowth
Enter Heavey Pine Timber
.00 Set Lime stone 24"x12"x8"
18" in the ground for 1/4
Sec. cor. marked 1/4 on W face
from which
A Pine 11" diam. brs. S. 58 lks
dist at
A Pine 14" diam N. 2° W. 17 lks.

Subs. T. 39 S. R. 7 W.

Chs.	
	dist. Both marked 1/4 S. B.T.
40.94	Level Top of Mountain 120
	ft. high brs. E and W.
80.00	Set Limestone 16"x14"x12"
	11" in the ground for cor
	to Secs. 16. 17. 20 & 21
	marked with 4 notches
	on E and 3 on S edges
	from which
	A Pine 18" diam. brs. S. 40°
	60 lks. dist. marked
	T. 39 S. R 7 W S. 21 B.T.
	A Balsom 10" dia. brs S8
	25 lks. dist marked
	T. 39 S. R 7 W S. 20 B.T.
	A Pine 8" dia. brs. N. 80° W
	40 lks. dist marked
	T 39 S. R 7 W S. 17 B.T
	A Balsom 14" dia. brs. N3
	46 lks dist. marked
	T. 39 S. R 7 W. S 16 B.T
	Land Mountainous
	Soil 2nd and 3rd rate
	Dense Oak brush on 22.60

BOOK-A-2

Salt Lake

	Heavy T
	High
	East on
	bet. S
00	Set ten
62	Inters
	lks. S.
	15. 16.
	N. 89°
	bet. S
8.40	Ledge
00	ascend
81	Set L
	11" in.
	Sec. co
	N face
	A Pine
	40 lks.
	Pine 2
	60 lks

Salt Lake Meridian

Heavy Timber Pines ow 5.40
High Mountains ow 80.00

East ow random line
bet. Secs. 16 and 21
Va. 15° 20' E.
.00 Set temp. 1/4 Sec. cor.
.62 Intersect N & S line 78
lks. S. of cor to Secs.
15. 16. 21 & 22 Theor
N. 89° 27' W ow true line
bet. Secs. 16 and 21
with same va.
8.40 Ledge brs. N. E. and S.W.
.00 ascend pink ledge rock
.81 Set Limestone stone 17"x8"x8"
11" in. the ground for 1/4
Sec. cor. marked 1/4 ow
a Jack from which
a Pine 20" dia. brs. N. 10° E
40 lks. dist
Pine 24" dia. brs. N. 40° W
60 lks. dist

Subs. T. 39 S. R 7 W.

Chs	
	Both marked 1/4 S. B. T.
62.00	Ascend
79.62	The Cor. to Secs 16 17 20 & 21 Land high rolling Nitu[illegible] Soil 2nd and 3rd rat[illegible] Heavy Pine and Aspen Timber on 79.62 ch[illegible]
	North bet. Secs 16 and 1[illegible] Va. 15°20' E
4.70	Descend
41.00	Set Limestone 14"x9"x[illegible] 9" in the ground for 1/4 Sec. cor. marked 1/4 W face, from which a Pine 8" dia brs. S. 12[illegible] 17 lks. dist A Pine 12" dia brs. N. 43[illegible] 80 lks. dist Both marked 1/4 S. B. T.
80.00	Set Limestone 16"x12[illegible] 10" in the ground for [illegible] to Secs. 8. 9. 16 and 17 marked with 3 notches

BOOK-A-2[illegible]

Salt Lak[illegible]

	on S[illegible] from [illegible] A Pine [illegible] 42 lks. [illegible] T. 39 S. [illegible] Pine 40[illegible] 42 lks [illegible] T. 39 S. [illegible] Aspen [illegible] 54 lks [illegible] T. 39 S. [illegible] Aspen [illegible] 40 lks. [illegible] T. 39 [illegible] Land [illegible] Soil [illegible] Heave[illegible] Aspe[illegible]
	East [illegible] bet. [illegible]
40.00	Set [illegible]

Salt Lake Meridian

on N and 4 on E. edges
from which
a Pine 42" dia. brs. S 45° E
42 lks. dist marked
T. 39 S. R 7 W. S. 16. B. T.
Pine 40 in. dia brs. N. 53° E
42 lks. dist marked
T. 39 S. R 7 W S. 9 B. T.
Aspen 12" dia brs. S. 30° W
54 lks. dist marked
T. 39 S. R 7 W. S. 17 B. T.
Aspen 8" dia brs. N. 38° W
40 lks. dist. marked
T. 39 S. R 7 W. S. 8 B. T.
Land rolling mountains
Soil 2nd & 3rd rate
Heavy Timber Pine and
Aspen on adj. Chs.

East on a random line
bet. Secs. 9 and 16
Va. 15° 20' E.
Set temp. 1/4 Sec. cor.

Subs T. 39 S. R 7 W

Chs	
80.70	Intersect N & S. line 42 lks N of cor. to secs. 9. 10. 15 & 16.
	Thence
	N. 89° 42' E on true line bet. secs. 9 and 16
	with same va
5.00	Ridge brs. N. W. & S. E.
40.35	Set Lime stone 18"x9"x7" 12" in the ground for 1/4 cor. marked 1/4 on N fac from which
	A Pine 16" dia. brs. N. 33 82 lks. dist. marked 1/4 S. B. raised mound of stone al
48.00	Ridge 1200 ft. high brs. N. W & S. E.
80.70	The cor. to secs. 8. 9. 16 & 17
	Land Mountainous
	Soil 2nd and 3rd rates
	High Mountains on 80.70
	July 14th 1885.

Salt La

North

00 Rim of
00 Lime s
in the
cor. m
from
a Pin
20 lks.
A Pine
58 lks.
Both
475 Enter
300 ft.
Leave
7.84 Swa
10 in d
7.50 Road
8.50 Trac
and s
580 lk
S 7½°
Leave
brs. N.

Salt Lake Meridian

North bet. Secs. 8 & 9
Va. 15° 20' E.
00 Rim of Basin brs. N. W. & S. E.
00 Limestone 14" x 8" x 4", 9"
in the ground for 1/4 Sec.
cor. marked 1/4 on W face
from which
a Pine 14" dia. brs. N 22° W
20 lks. dist
a Pine 17" dia. brs S. 33° E
58 lks. dist.
Both marked 1/4 S. B. T.
475 Enter Swains Cr. Cañon
300 ft. deep. Enter Meadow
Leave Pine Timber
7.84 Swains Cr. 7 lks. wide
10 in deep rns. N. E.
7.50 Road brs. N. E. & S. W
8.50 Isaac Losee's loghouse
and spring br. S. 29° W.
580 lks. dist. Corrals brs.
S 7½° E. 492 lks. dist.
Leave Meadow & Cañon
brs. N. E. Ascend

Subdivisions T. 39 S. R 7

Chs.	Enter scattering Pines
80.00	Set Line stone 15"x8
	10" in the ground for
	cor. to Secs. 4. 5. 8 and 9
	marked 5 notches on S
	and 4 on E. edges, and
	raised mound of stones along
	Land Mountainous
	Soil 1st and 3rd rates
	Heavy Pine Timber on 64.1
	Scattering Pines on 11.50
	High Mountains on 80.00

East on random line
bet. Secs. 4 and 9
Va. 15°20' E

40.00	Set temp. 1/4 Sec. cor.
79.84	Intersect N. & S. line
	64 lks. N. of cor. to Secs
	3. 4. 9 and 10

Thence
N. 89°33' E on a true
line bet. Secs. 4 and 9

Salt Lak

	with sam
9.00	Ravine 4
9.92	Set Line
	in the g
	cor. m
	and rais
	along s
0.00	Ridge
	Descend
5.34	Swains
	8" deep
6.00	Road
	bns. N.
7.00	Leave S
	Gras.
9.84	The cor
	Land
	Soil
	Scatt
	High

North o
bet.

Salt Lake Meridian

	with same va.
9.00	Ravine 40 ft. deep drns S.W.
9.92	Set Lime stone 18"x8"x8", 12" in the ground for 1/4 Sec. cor. marked 1/4 on N face and raised mound of stone alongside
3.00	Ridge 150 ft. high brs. S.W. & N.E. Descend
5.39	Swains Cr. 12 lks. wide 8' deep rns. N.E in Canon
6.00	Road from Losee's house brs. N.E. & S.W. Ascend
7.00	Leave Swains Cr. Canon ~~drns.~~ N.E.
9.84	The cor to Secs. 4, 5, 8 & 9. Land Mountainous Soil 1st and 4th rate Scattering Pine Timber High Mountains on 79.84 chs

---

North on a random line bet. Secs. 4 and 5.

BOOK-A-21

Subs. T. 39 S. R 7 W.

Chs	
	Va. 15° 20'
40.00	Set temp 1/4 Sec. cor.
79.84	Intersect N Boundary of Tp. 54 lks. W of cor. to secs 4 5. 32 & 33 which is a Volcanic stone 5" x 12" x above ground firmly set marked with 4 notches on and 2 on W edges with Bearing trees standing and properly marked with Tp. Sec. & Rg.
	Thence S. 23' W on a true line bet. secs 4 and 5 with same v
27.30	Ravine 100 ft. deep drs. N. Ascend
38.50	Hill 300 ft high bro S. E & N. W. Descend
39.84	Set Limestone 14" x 8" x 5" 9" in the ground for 1/4 sec cor. marked 1/4 on W face from which

Salt L

	a Pine 11
	7 lks. dis
	raised
	alongs
5.10	Ravine
8.00	Ridge
9.84	The cor
	Land
	Soil
	Heavey
	From
	5. 6. 31
	of the T
	Sandst
	ground
	notches
	edges, w
	alongs
	North

Salt Lake Meridian

a Pine 11" dia. brs. S. 1° W
7 lks. dist. marked 1/4 S.B.T
raised mound of stone
alongside.
5.10 Ravine 200 ft. deep drns. N.E.
8.00 Ridge 300 ft. high N.E. & S.W
79.84 The cor to Secs. 4. 5. 8. & 9
Land high rolling Mtns
Soil 1st & 4th rate
Heavey Pine Timber on 79.84 chs.

From the cor. to Secs
5. 6. 31 and 32 on the S. Bd.
of the Tp which is a
Sandstone 5"x10"x4" above
ground, marked with 5
notches on E and 1 on W
edges with stone mound
alongside. True
North bet. Secs. 31 & 32
Va. 15° 20' E.

Subs. T. 39 S. R 7 W.

Chs	
17.60	Ravine 300 ft. deep, drs
40.00	Set Sandstone 16"x11"x6"
	in ground for 1/4 Sec
	marked 1/4 on W face an
	raised mound of stone along
76.50	Ridge 1000 ft. high brs
	N.W. & S.E.
80.00	Set Sandstone 18"x11"x7"
	12" in the ground for th
	cor. to Secs. 29. 30. 31 & 32
	marked with 5 notches on
	E and two S. edges and
	raised mound of stones
	alongside.
	Land rolling Mountains
	Soil 1st and 3rd rate
	Dense Undergrowth oak bra
	on 80.00 chs

	East on random line
	bet. Secs. 29 and 32
	Va. 15° 20' E
40.00	Set temp. 1/4 Sec. cor.

Salt La

84	Intersect
	S of cor. t
	Thenc
	S. 89°48
	bet. Secs.
0.0	Bottom
92	Set San
	in the g
	cor. ma
	raised
	alongsid
9.84	The cor.
	Land
	Soil 1st
	Dense

	West on
	bet. Se
0.00	Set te
0.30	Interse
	38 lks.

Salt Lake Meridian

84 Intersect N & S. line 27 lks
S of cor. to Secs. 28. 29. 32 & 33
Thence
S. 89° 48' W on a true line
bet. Secs. 29 and 32
with same va.
.00 Bottom of Cañon 500 ft. deep
.92 Set Sandstone 14"x11"x5" 9"
in the ground for 1/4 Sec.
Cor. marked 1/4 on N face
raised mound of stone
alongside
9.84 The cor. to Secs. 29. 30. 31 & 32
Land Mountainous
Soil 1st and 4th rate
Dense Oak brush on 79.84 chs

West on random line
bet. Secs. 30 and 31
Va. 15° 20' E.
.00 Set temp. 1/4 Sec. cor.
.30 Intersect W Boundary of Tp
38 lks. S. of cor. to Secs.

Subs T. 39 S. R 7 W

Chs 25. 30. 31. and 36 which
a Sandstone 6x10"x6" ab
ground, firmly set, an
marked with 1 notch on
and 5 on N. Edges with
mound of stone alongs
Thence I run
S. 89° 45' E on a true
bet. Secs. 30 and 31
with same v
34.00 Cañon 600 ft. deep dr
40.80 Set Limestone 14"x12
9" in the ground for 1/4 S
cor. marked 1/4 on N fa
and raised mound of
stone alongside
73.80 Ridge 1000 ft. high bre
S. E. and N. W.
80.30 The cor. to Secs. 29. 30. 31
Land Mountainous
Soil 2nd and 4th rate
Dense Oak brush on 80.30

Salt La

North be

80 Ravine
10 Ridge
N. W an
40 Set Sa
9" in th
Sec. co
W. face
mound
40 Ravine
Ascen
00 Large
00 Set Li
12" in
cor. to
and ra
stones
Land
Soi
Dense
on 8

Salt Lake Meridian

North bet. Secs. 29 and 30
Va. 15° 20' E.
Ravine 75 ft. deep dirs N. E.
Ridge 75 ft. high dirs.
N. W and S. E. Descend
Set Sand stone 14"x12"x10"
9" in the ground for 1/4
Sec. cor marked 1/4 on
W. face, and raised
mound of stone alongside
Ravine 60 ft. deep dirs. S. E.
Descend
Large Ravine dirs. S E.
Set Limestone 19"x13"x8"
12" in the ground for the
Cor. to Secs. 19. 20. 29 & 30
and raised a mound of
stones alongside
Land high Mountains
Soil 2nd and 3rd rate
Dense Undergrowth Oak Brush
on 80.00 chs.

July 15th 1855.

Subdivisions T. 39 S. R 7 W

chs.	
	East on random line bet. Secs. 20 & 29
	Va. 15° 20'
40.00	Set temp. 1/4 Secr cor.
80.52	Intersect N and S line 33 lks. S. of cor. to Secs. 20 21, 28 and 29, [illegible]
	Thence I run
	N. 89° 46' W on a true bet. Secs. 20 and 29
	with same va
36.00	Ridge 300 ft. high bro. N. W.
40.26	Set Sandstone 15" x 7" x 6"
4	in the ground for 1/4 S. cor. marked 1/4 on N. face and raised mound of earth and stone alongside
72.80	Ravine 400 ft. deep drs.
80.52	The cor. to Secs. 19, 20, 29
	Land rolling Mountain Soil 2nd and 3rd rate Dense Undergrowth oak
	on 80.52 chs.

Salt L

	West o
	bet. S
40.00	Set te
9.78	Inter
	of Tp
	Secs.
	which
	5" x 12" x
	marked
	and 4
	Stone
	Thence
	S. 89° 3
	bet. S
9.40	Ridge
9.78	Set
	in th
	marke
	raised
	along
8.00	Ravin
67.00	Ridg

Salt Lake Mer.

	West on random line bet. Secs. 19 and 30
	Va. 15° 20' E.
6.00	Set temp. 1/4 Sec. Cor.
9.78	Intersect W. Boundary of Tp 66 lks. S. of cor. to Secs. 19. 24. 25 and 30 which is a Sandstone 5"x12"x8" above ground firmly set and marked with 2 notches on S and 4 on N Edges, with stone mound along side
	Thence I run S. 89° 32' E. on a true line bet. Secs. 19 and 30.
	with same va.
9.40	Ridge 1000 ft. high brs. N.W. & S.E.
39.78	Set Sandstone 17"x8"x4". 11" in the ground for 1/4 Sec. cor. marked 1/4 on N face and raised mound of stone alongside.
58.00	Ravine 200 feet deep drs. S.E.
67.00	Ridge 1000 ft. high brs. N & S.

Subs. T. 39 S. R 7 W

Chs	
79.78	The cor. to Secs. 19. 20. 29
	3.00 Land rolling Mountains
	Soil 2nd and 3rd rate
	High Mountains on 79.78
	Dense Undergrowth oak br
	on 79.78 chs.
	North bet. Secs. 19 and 20
	Va. 15°20' E
8.70	Descend
40.00	Set Lime stone 20"x12"x6".
	15" in the ground for 1/4
	sec. cor. marked 1/4 on W
	face, ~~[illegible]~~ stone mound
	alongside
65.30	Ravine 400 ft deep drs. S
	Leave Dense oak brush
	Enter Leavey Pine Timber
80.00	Set Lime stone 18"x12"x12". 12" in
	the ground for the cor. to secs
	17. 18. 19. and 20 marked
	with 5 notches on E and

Salt La

Chs	
	3 on Se
	a Pine
	S. 43°
	T. 39. S. R
	Pine 11"
	dist.
	S. 20
	small f
	mound
	Land
	Soil 2
	Heave
	Dense
	Augm
	East
	bet.
48.00	Set
49.60	Inter
	68 lk
	16. 17.
	Then
	S. 89°
	17 & 20

Salt Lake Meridian

.5 on ledges from which
a Pine 7" in dia. brs.
S. 43° W. 43 lks. dist. marked
T. 39 S. R. 7 W. S. 19 B. T.
Pine 11" dia. brs. S. 8° E. 84 lks.
dist. marked T. 39 S. R 7 W.
S. 20 B. T. other trees to
small for marking raised
mound of stone alongside
Land rolling Mountains
Soil 2nd and 3rd rate
Heavy Pine Timber on 14.70
Dense Undergrowth on 65.30
Augmented on 80.00

Each on random line
bet. Secs. 17 and 20
Va. 15° 20' E.
Set temp. 1/4 Sec. cor.
Intersect N and S line
68 lks. E. of cor to Secs.
16, 17, 20, and 21
Thence
S. 89° 31' W. on true line bet. Secs.
17 & 20. same va

BOOK-A-21

Subs. T. 39 S. R. 7 W. Salt La

Chs.	
35.00	Ridge 400 ft. high brs. N & S
39.80	Set Lime stone 14"x7"x8" 9 in the ground for 1/4 Sec. Cor. marked 1/4 on N face raised stone mound alongside
63.78	Spring on line
64.55	Ravine 400 ft. deep Drs. S.W. Descend
79.60	The cor to Secs. 17. 18. 19 & 2 Land Mountainous Soil 3rd and 4th rate Scattering timber on 79.60 Dense Undergrowth oak brush on 79.60 Cs.

West on random line bet. Secs. 18 and 19

Va. 15° 20' E

40.00	Set Temp. 1/4 Sec. cor
79.71	Intersect W. Boundary of Tp 30 lks. S. of cor. to Secs. 13, 18, 19, and 24 which is

A sand
ground f
ground
on N & S
trees st
with Tp.
addition
of stone
Thence
S. 89°
bet. S

65.60	Rim
	Drs. S
39.[illegible]	[illegible]
	19" in
	Sec.
	N fac
	A Pine
	74 lk
	S. B. T.
	of st
65.20	Ravi
	Drs.

Salt Lake Meridian

A sandstone 14"x10"x7" above ground firmly set, in the ground marked with 3 notches on N & S. Edges, with 3 bearing trees standing properly marked with Tp. Rg. and Secs. in addition raised mound of stone alongside.

Thence I run

S. 89° 47' E on a true line bet. Secs. 18 and 19

with same va.

Rim of Basin 1100 ft. high

Drs. S.W. and N.E. Descend

[illegible] stone 14"x8"x8" 9" in the ground for 1/4 Sec. cor. marked 1/4 on N face from which

A Pine 13" dia. brs. N. 78° E 74 lks. dist. marked 1/4 S.B.T. raised mound of stone alongside

Ravine 400 ft. deep

Drs. S.W.

Subs. T. 39 S. R. 7 W.

Chs.	
79.71	The cor. to Secs. 17. 18. 19. & 20
	Land rolling Mountains
	Soil 1st and 3rd rate
	Dense Undergrowth on 79.71
	High Mountains on 79.71.
	North bet. Secs. 17 and 18
	Va. 15° 20' E
32.50	Rim of Basin 1200 ft. high
	brs. N. E and S. W. Descend
40.00	Set Limestone 14"x8"x8" 9 in
	in the ground for 1/4 Sec. cor
	marked 1/4 on W. face,
	from which a
	Pine 12" dia. brs. N. 12° E, 15
	dist. a Pine 16" dia brs. S.
	10° W. 25' lks. distant
	Both marked 1/4 S.B.T.
65.50	Leave Timber Pine & aspen
	Enter Wide flat Hollow
	Brus N.
80.00	Set Limestone 16"x12"x7" 10"
	in the ground for cor. to Sec

BOOK-A-21

Salt Lat

	7. 8. 17 a
	5 notche
	Edges a
	of stou
	Land
	Soil
	Heavey
	Timber
	High
	Cast on
	bet. Se
4.00	Set te
4.52	Inter
	lks. S
	8. 9. 1
	S. 8
	line
4.00	Rim
	brs.
40.26	Set

Salt Lake Meridian

7. 8. 17 and 18 marked with
5 notches on E and 4 on S.
Edges and raised mound
of stones alongside
Land Mountainous
Soil 1st and 2nd rate
Heavy Pine and aspen
Timber on 65.50 chs.
High Mountains on 80.00 chs.

July 16th 1885

East on random line
bet. Secs. 8 and 17
Va. 15°20' E.
4.00 Set temp. 1/4 Sec. cor.
4.52 Intersect N & S. line 42
lks. S. of cor. to secs.
8. 9. 16 and 17 Thence
S. 89°42' W on true
line bet. Secs. 8 & 17
with same va.
8.00 Rim of Basin 10 00 ft. high
brs. N. E. and S. W.
40.26 Set Limestone 16"x8"x8"

Subs. T. 39 S. R 7 W

Chs. 10 in. in the ground, for
1/4 Sec. cor. marked
on N face and raised
mound of stone alongs
76.76 Enter Broad hollow drns. N.
80.52 The cor. to Secs. 7. 8. 17 & 1
Land high Mountains
Soil 1st and 2nd rate
Scattering Pines & Aspen
High Mountains on 80.

West on a random line
bet. Secs. 7 and 18
Va. 15° 20'
40.00 Set temp. 1/4 Sec. Cor.
80.67 Intersect W. Boundary
Tp. 15 lks. S. of cor. to
Secs. 7. 12. 13 and 18 which
a Sandstone 4" x 10" x 8"
above ground firmly se
marked with 2 notches
on N and 4 on S. Edges
with 3 bearing trees stan

Salt Lan

properly
Sec. in
a mo
Alongs
S. 89° 5
bet. S

Set Line
in the g
cor. ma
and rais
stone
Enter
drns.
The co
Land
Soil
Scatter
High

North

Mouth

Salt Lake Mer.

properly marked with Tp. Kg and Sec. in addition a mound of stone alongside. Thence S. 89° 54' E on true line bet. Secs. 7 and 18 with same va.

67 Set Line stone 21"x9"x5"15" in the ground for 1/4 Sec. cor. marked 1/4 on N face and raised mound of stone alongside

8.30 Enter Broad flat Hollow drns. N.

0.67 The cor. to Secs. 7, 8, 17 & 18 Land high Mountains Soil 1st & 2nd rate Scattering Pine Timber High Mountains on 80.67

North bet. Secs. 7 & 8 Va. 15° 20' E.

5.00 Mouth of broad flat hollow

BOOK-A-21

Subs. T. 39 S. R 7 W

Chs.	
	Drus. North into Swains
25.50	Swains Cr. Cañon drs. N
28.30	Swains Creek 9 lks. wid
	10' in deep drs. N.E.
38.00	Leave Cañon ascend
40.00	Set Limestone 18"x8"x6
	12" in the ground for
	sec. cor marked 1/4
	on W face, and rai
	mound of stone along
49.00	Ridge 100 ft high brs. N.W.
	Enter heavy Pine Timber
78.00	Ravine 250 ft. deep. drs.
80.00	Set Limestone 28"x12"x8"
	18" in the ground for the
	to secs. 5, 6, 7 and 8 from
	which Pine 15" dia. brs.
	S. 10° E. 20 lks. dist. mrk
	T. 39 S. R. 7 W. S. 8 B. T.
	A Pine 12" dia. brs. N. 40° E.
	70 lks. dist. mrkd T 39
	S. R. 7 W. S. 5 B. T.
	A Pine 8" dia. brs. N. 8° W 45
	dist. mrkd. T. 39 S. R. 7 W. S. 6 B.

Salt La

	A Pine
	32 lks. d
	R. 7 W S.
	Sand
	Soil
	High
	East on
	bet. Sec
00	Set ten
32	Inters
	12 lks.
	4, 5, 8 a
	S. 89°
	line
40.16	Set L
	in the g
	marke
	raised
	along
49.32	Blate

Salt Lake Meridian

a Pine 6" dia. brs. S. 23° W.
32 lks. dist. marked T. 39 S.,
R. 7 W. S. 7 B. T.
Sand Mountainous
Soil. 2nd and 3rd rate
Rough Mountainous 80 chs.

East on random line
bet. Secs. 5 and 8
Va. 15° 20' E.
Set Corp. 1/4 Sec. cor.
Intersect N. and S. line
12 lks. S. of cor. to Secs.
4, 5, 8 and 9 Pence
S. 89° 05' 5" W. on a true
line bet. Secs. 6 and 8
with same va.
Set Pine stone 17" x 9" x 8" in
in the ground for 1/4 Sec. cor.
mkd. 1/4 on N. face and
raised mound of stone
alongside
Plateau about 200 ft. high

Subs. T. 39 S. R 7 W

Chs. brs. N. E and S. W
80.32 The cor. to Secs. 5. 6.
and 8.
Land Mountainous
Soil 1st and 2nd rate
High Mountains on 80.3
Dense oak brush on 80.32

West on a random
bet. Secs. 6 & 7
Va. 15° 20'
40.00 Set temp. 1/4 Sec. cor.
79.81 Intersect W. Boundary
23 lks. S. of cor. to Sec
1 & 6, 7 and 12, which is
a sandstone 5" x 12" x 6"
above ground firmly set
properly marked, and 4
bearing trees standing
marked with their prope
Tp. R. and secs, Thence
Irun
S. 89° 50' E on true

BOOK-A-21

Salt La

Chs. bet. Sec
with
9.00 Gradual
9.81 Set Lim
in the gr
marked
A Pine 18
lks. dist.
A Pine 2
50 lks.
Both
9.55 Ridge
9.21 Ravine
9.81 The cor.
Land
Soil
Heavey

North
bet. Se

6.00 Set te
9.82 Inter

Salt Lake Meridian

hs.	bet. Secs. 6 & 7
	with same va
7.00	Gradual Descent
9.81	Set Line stone 14"x11"x7" 9"
	in the ground for 1/4 Sec. Cor.
	marked 1/4 on N. face from which
	A Pine 18" dia. brs. S. 8 E. 28
	lks. dist.
	A Pine 24" dia. brs. N. 27½° W
	50 lks. dist
	Both marked 1/4 S. B. T.
9.55	Ridge brs. N. W. and S. E.
9.21	Ravine drns. S. E.
9.81	The cor. to Secs. 5. 6. 7 and 8
	Land rolling Mtns
	Soil 3rd and 4th rate
	Heavey Pine Timber on 79.81
	North on a random line
	bet. Secs. 5 and 6
	war 15°20' E.
6.00	Set temp. 1/4 Sec. Cor.
9.82	Intersect N. Boundary of

Subs. T. 39 S. R. 7 W.

Chs Tp. 13 lks. W. of cor. to Secs. 5. 6. 31 and 32 which is a volcanic stone 6" x 12" x 6" above ground, firmly set properly marked with 2 Bearing trees standing and properly marked, in addition raised mound of stone alongside.
Thence I am
S. 54' W on true line bet. Secs. 5 & 6
with same va

21.00 Enter Ravine drs. S. W
ascend

39.82 Set Limestone 16" x 8" 10" in the ground for 1/4 S. cor. marked 1/4 on W face from which a Pine 27 brs. N. 10° W. 54 lks. dist. a Pine 7" dia brs. S. 18 1/4° E 20 lks. dist
Both marked 1/4 S. B.

79.82 The cor to Secs. 5. 6. 7 & 8

BOOK-A-21

Salt L

Land
Soil
Heavey
79. 82

Gene

The la
this Tow
every va
Mounta
The so
"Swain
Canyon
rich lo
as 1st
The g
Tp is
abun
Sage b
Pine
timbe

BOOK-A-211

Salt Lake Meridian

Land rolling high Mtns.
Soil 2nd rate
Heavy Pine Timber on
79.82 Chs,
July 17th 1885

General Description

The land embraced in this Township is of nearly every variety from rocky mountains to rich bottom.
The soil along "Virgin Creek," "Swains Creek" & "Hoyt Dairy Canyon" is principally a rich loam. & is classed as 1st rate.
The greater part of the Tp is covered with an abundant growth of sage brush.
Pine, aspen & balsam timber is to be found.

in almost every section
in more or less quantities
Limestone is to be found
in various portions of the
J. Bowers the applicant f
survey is settled in the S
¼ of Sec 12. His improvement
Consist of a loghouse 20 x 27 ft
2 doors & 4 windows, cellar, corra
about an acre of land broke &
a Steam Saw Mill.
H W Esplin is settled in Sec
36, and has a house, corr
& some land under cultiv
S Harris is in Sec 26, he
has 2 houses, corral, out
&c and some land un
Cultivation
Losee is settled in Sec 8
has a house, corral, outhouse
& some land broke.

Shadrach, M. Richardson

U.S. Dep Surveyor

BOOK-A-

S. SURVEYOR G

Salt Lake City

The foregoing fi

Sub

Township No. 39

Executed by Sha

Under Contract No.

day of Apr

July

amined, the necessar

the said field notes

hereby approved.

W

U. S. SURVEYOR GENERAL'S OFFICE,

Salt Lake City, Utah, Aug 9 1885

The foregoing field notes of the survey of the

Subdivisions

Township No. 39 South Range No. 7 West

Executed by Hiram M. Richardson

Under Contract No. 135 of the 16th

day of April 1885, in the month of

July 1885, having been critically examined, the necessary corrections and explanations made, the said field notes, and the surveys they describe are hereby approved.

William G Bowman

U. S. Surveyor General for Utah.

BOOK A-21

PORT: 1887

9 AM.

mined by

nscribed by

pared by

FIEL

OF THE, S

First Stand

ownship No.

ange No.

SALT LA

UT

Edwa

U. S

Under his Co

Dated

urvey commen

urvey complete

x Book 4

BOOK A-211 281

PORT: 1887

ed 9 Am. Oct 18 1886

amined by John H. Campe

anscribed by Jennie D. Bonnaw

mpared by Norton

FIELD NOTES

OF THE Re SURVEY OF THE

First Standard Par^l South

OF

ownship No. 5 South

ange No. 4 West

OF THE

SALT LAKE MERIDIAN

IN

UTAH TERRITORY,

AS SURVEYED BY

Edward W. Roeber

U. S. Deputy Surveyor,

Under his Contract No. 146

Dated June 24 1886

Survey commenced July 24th 1886

Survey completed July 24th 1886

1.
9.4

NAMES AND DUTIES OF ASSISTANTS.

	Compassma
R Evans	Chainman.
Fred Olsen	Chainman.
Walter Whately	Chainman.
W. Wilson	Chainman.
George Ewing	Axeman.
Joseph Jackson	Axeman.
	Flagman.

BOOK·A-211

[2.—PRELIMINARY O

We, Richard Eva
d Walter Whately
solemnly swear that
ly execute the duties
will level the chain
und and plum the t
or dropping the so
true distance to all
e length of all lines
, to the best of our
ordance with instr
rvey of the 1st Sta
rough R 4 W. E
4 & 5 S R 5 Wa
4 & 5 S R 5 Masem
he Salt Lake base a
y of Utah.

Rich E
Fred
Walter W
W. Wil

bscribed and sworn
day of Jul

STANTS.

Compassma

Chainman.

Chainman.

Chainman.

Chainman.

lxeman.

lxeman.

Flagman.

[2.—PRELIMINARY OATH OF CHAINMEN.]

We, Richard Evans, Fred Olsen

d Walter Whately and W Wilson

solemnly swear that we will well and faith-
ly execute the duties of chain carriers; that
will level the chain upon even and uneven
und and plum the tally pins, either by stick-
or dropping the same; that we will report
true distance to all notable objects, and the
e length of all lines that we assist in measur-
, to the best of our skill and ability, and in
ordance with instructions given us, in the
rvey of the 1st Standard Parl South
rough R 4 W. Exterior lines in
s 4 & 5 S R 5 W and subdivision lines in
s 4 & 5 S R 5 W (as embraced in Contract No 14 f)
the Salt Lake base and meridian in the Terri-
y of Utah.

Rich Evans, Chainman.

Fred Olsen, Chainman.

Walter Whately, Chainman.

W. Wilson, Chainman.

bscribed and sworn to before me this 24

day of July 1886

Edward W Forbes

Ut. Dep Surv.

BOOK A-21

[3.—PRELIMINA

We, George E

Joseph Ja

solemnly swear th

form the duties of

nt of corners and

tructions given us

d ability, in the su

t South Throu

Tps 4 & 5 S. R

ies in Tps

mbraced

the Salt Lake base

y of Utah.

uss.

George

Joseph

bscribed and swo

day of

[3.—PRELIMINARY OATH OF AXEMEN.]

We, George Ewing

d Joseph Jackson

solemnly swear that we will well and truly form the duties of axemen, in the establishnt of corners and other duties, according to tructions given us, and to the best of our skill d ability, in the re-survey of the 1st Standard t South through R4W Eleven lines Tps 4 & 5 S R5 W and Subdivision ies in Tps 4 & 5 S R4 W (as ubraced in Contract No 146)

the Salt Lake base and meridian in the Terriy of Utah.

ess. his
George Ewing, Axeman.
Evans Mark
Joseph Jackson, Axeman.
Mark

bscribed and sworn to before me this 24

day of July 1886

Edward W Kerber
N Sdep Surv

The followi
instruments
the executi
under con
June 24th
Solar Tran
Gurley. T
4" needle
nomins
12" Telesco
attachme
& level. A
& tripod
Solar Com
Made by
No Numbe
25 ft long.
33 ft long.
18 gauge.
All of wh
by the W.
Salt Lake C
15th 1886

The following is a list of the instruments used by me in the execution of the Surveys under contract No 146. dated June 24th 1886.
Solar Transit. made by W & L.E. Gurley. Troy. N.Y. No Number. 4" needle 5 3/4" Plate with nonnins & double vernier. 12" Telescope with Solar attachment verticle circle & level. adjustable tripod & tripod head.
Solar Compass. Open sight. Made by W. & L.E. Gurley. No number. Metallic Tape. 25 ft long. 2 Steel chains 33 ft long. brazed links. No 18 gauge.
All of which were tested by the U.S. Surveyor General Salt Lake City. Utah. on June 15th 1886 & found correct

Edward V. Koeber

Resurvey 1st Stand Par

Before commencing the
Survey — there being only
a few corners of the old
surveys to be found
which are. Cor to Tps
& 5 S. Rs 4 & 5 W, Cor to secs 19
24, 25 & 30 on East Bound
of Tp 4 S. R 5 W. cor to Tp
& 4 S Rs 5 & 6 W. & cor to Tps 4 & 5 S. Rs 5 & 6 W. sec cor
secs 25, 30, 31 & 36 on
West Boundary of Tp
4 S. R 5 W. 1/4 sec cor
to secs 1 & 6 on East Boun
of Tp 5 S. R 5 W, Sec cor
secs 1, 6, 7 & 12 on East B
Tp 5 S R 5 W. sec cor
to secs 28, 29, 32 & 33
Tp 5 S. R 4 W. 1/4 sec cor
betsecs 32 & 33 Tp 5 S. R
4 W. 1/4 sec to 29 & 32 an
the corner on 1st Stand
Parallel South, which
is my starting point
I run random lines

South Ra

between
ascertai
& chain
of the old
accorda
which I
chain a

Survey
July 2
Gurley
tested a
the Surv
Salt Lak
frequent
an obs
Polaris

From th
to secs
which
stake ly
of earth,
where I
20" x 10" x

between said corners to ascertain the Variation & chain Measurement of the old surveys in accordance with which I adjust my chain and instrument.

Survey commenced July 24th 1886 with a Gurley Solar Transit tested and approved by the Surveyor General Salt Lake City. and frequently tested by an observation on Polaris

From the Standard Cor to Secs 32 & 33. Tp 5 S R 4 W which is a nearly decayed stake lying on mound of earth, pit destroyed. where I set a cobble 20"x10"x8", 15" in the ground

Resurvey 1st Stand Parl South

Marked 2 notches on
W & 4 on E. edge and S.
for Standard Cor to secs
32 & 33 Tp 5 S. R 4 W. Trem
West on a true resurvey
line between
Secs 5 & 32
Var 17°15' E

2.00 Road bears N 7 chs
8.14 " " SW & NE
12.00 Descend
13.98 Enter Creek Bottom & cultivated
land
16.79 East Creek 10 lks wide 10"
deep runs S.W.
23.00 Fence NE x E ascend,
leave field
24.65 Enter bench NE & SW
30.34 Road to Ophir NE x E and
SW x W
40.00 No trace of old corner.
Set a post 3 ft long 4" x 4"
square 12" in ground
for 1/4 sec cor. Marked
1/4 S on N face, dug pits

BOOK

Tp 5 S.

18" x 18" x 1/2
dist a
mound
3 1/2 ft
post
No trac
set a p
square
for Sta
31 & 32
R 4 W.
S 31.
5' Not
dug p
of pos
raise
earth
arom
Lar
Soi
No
Sag
on

Tp 5 S. R 4 W. S L M.

18"x18"x12 E & W of post 5½ ft dist and raised a mound of earth 1½ ft high 3½ ft base around post

No trace of old corner set a post 4 ft long 4"x4" square 12" in the ground for standard. Cor to secs 31 & 32 marked S C. T 5 S R 4 W. on N S 32 on E and S 31. on W faces with 5 notches on E & 1 on W edges dug pits 18"x18"x12 N E & W of post 5½ ft dist and raised a mound of earth 2 ft high 4½ ft base around post

Land bottom & bench

Soil 1st & 2d rate, bottom sandy

No timber

Sage brush underground on bench.

Resurvey 1st Stand Pail South

West on a true resurvey line bet secs
6 & 31
Var 17°15' E

36.00 Road bears N & S
40.00 No trace of old corner, a post 3 ft long 4"x4" square 12" in ground for 1/4 sec Cor, marked 1/4 S on N face, dug pits 18x18x12 E & W of post 5 1/2 ft dist and raised a mound of earth 1 1/2 ft high 3 1/2 ft base around post
79.40 Road in hollow dis S
80.00 On West side of hollow found remains of old mound & pit. Set a chain post 5 1/2 ft long 4"x4" square 12" in ground for standard Cor to Tps 5 S Rs 4 & 5 W marked S.C. T 5 S. on N R 4 W. S 31 on E and R 5 W S 36 on W faces with 6 notches on N. E & W fac

BOOK-A

Tp 5 S.

dug p
crosswo
N E & W
and r
of earth
around
La
Soc
Ser

Gene

The la
South
Cross
lands
and of
Covered
sage br
E

U.S.

Tp 5 S. R 4 W. S.L.M.

deep pits 24" x 18" x 12"
Crosswise on each line
N.E. & W of post 6 ft dist
and raised a mound
of earth 2½ ft high 5 ft base
around post
Land bench
Soil 2nd rate sandy
Dense sagebrush
July 24. 1886

General Description

The lands North and
South of this line
Consists partly of bottom
lands along East Creek
and of bench land
Covered with dense
sagebrush.
Edward W. Koeber

U.S. Dep Surveyor

BOOK-A-2

S. SURVEYOR

Salt Lake C

The foregoing

First Stan

ownship No. 5

xecuted by Ed

nder Contract N

ay of Jun

July

xamined, the ne

ions made, the

hey describe are

BOOK-A-211

U. S. SURVEYOR GENERAL'S OFFICE,

Salt Lake City, Utah, ~~Dec 29th~~ 1886

The foregoing field notes of the re survey of the

First Standard Parl. South

Township No. 5 S *Range No.* 4 W

Executed by Edward W Koeber

Under Contract No. 146 *of the* 24

day of June *1886, in the month of*

July *1886, having been critically examined, the necessary corrections and explanations made, the said field notes, and the surveys they describe are hereby approved.*

William G. Bowman

U. S. Surveyor General for Utah.

BOOK A 21

PORT: 1887

ted 9 a.m.

amined by

anscribed by

mpared by

FIEL

OF THE S

East Boun

Guide Iron

Wes

ownship No. 5' S

ange No. 5' W

SALT LA

UT

Edw

U. S.

Under his Con

ated Janu

urvey commenc

urvey completed

Book 5

BOOK-A-211 299

EPORT: 1887

led 9 A.M. Oct 18 1886

amined by John W. Campbell

anscribed by Jennie V. Bonnvau

mpared by Norton E. Atkinson

FIELD NOTES

OF THE Re SURVEY OF THE

East Boundary ie Rush Valley Guide Meridian, and West Boundary

OF

ownship No. 5 South

ange No. 5 West

OF THE

SALT LAKE MERIDIAN

IN

UTAH TERRITORY,

AS SURVEYED BY

Edward W. Koeber

U. S. Deputy Surveyor,

Under his Contract No. 146

ated June 24th 1886

urvey commenced July 24th 1886

urvey completed Aug 4th 1886

2
9.5

NAMES AND DUTIES OF ASSISTANTS.

	Compassman
Rich Evans	Chainman.
Fred Olsen	Chainman.
Walter Whateley	Chainman.
W. Wilson	Chainman.
George Ewing	Axeman.
Joseph Jackson	Axeman.
	Flagman.

BOOK-A-21

Survey East
Rush Va

Survey
July 2

From
Corner
re cotabl
during
run No
resurre
L

0.00 No trace
a chan
4"x4" o
ground
G.M. on
18"x18"x1
dest a
mown
3/2 ft b
6.06 Road
7.79
0.00 No tra
Set a c

Survey East Bdy. Tp. 5 S. R. 5 W. S.L.M.
Rush Valley Guide Meridian

Survey commenced
July 24th 1886.

From the Standard
Corner to Tp 5 S. Rs 4 & 5 W
re established by me
during this survey. I
run North on a true
resurvey line between
Secs 31 & 36
Var 17° 00' E

40.00 No trace of old corner. Set
a charred post 3 ft long
4" x 4" square 12" in the
ground marked 1/4 S. to
G.M. on W face, dug pit
18" x 18" x 12 N & S of post 5 1/2 ft
dist and raised a
mound of earth 1 1/2 ft high
3 1/2 ft base around post
66.06 Road bears E & W
77.79 " " NW & SE
80.00 No trace of old corner
Set a charred post 4 ft long

Resurvey East Boundary T5S. R5W

4"x4" square 12" in the ground for cor to secs 25, 30, 31 & 36 marked. G T5S. S25 on N.W. R5W S36 on S.W. R4W. S30 on N.E. and S31 on S.E. faces with 5 notches on N & 1 on S edges deg pits: 18"x18"x12" in each sec 5½ ft dist and raised a mound of earth 2 ft high 4½ ft base around post

Land rolling
Soil 2nd rate. Sandy
No Timber
Dense undergrowth
Sagebrush.

North on true resurvey line between
Secs 25 & 30
Var 17°00' E

40.00 No trace of old corner. Set a charred post 3 ft long 4"x4" square 12" in the

Rush Valley

ground
marked
face, deg
of post 5
raised a
1½ ft high
No trace of
a charr
4"x4" squ
ground f
25 & 30, o
S24 on N
R4W. S19
faces wit
2 on Sea
x12" in
and rai
earth 2
around
Lan
Soil
No T
Den
sag

ground for 1/4 sec cor
marked 1/4 S. G.M. on W
face, dug pit 18"x18"x12". N & S
of post 5 1/2 ft dist and
raised a mound of earth
1 1/2 ft high 3 1/2 ft base around post ~~[illegible]~~
No trace of old corner. Set
a charred post 4 ft long
4"x4" square, 12" in the
ground for cor to secs 19. 24
25 & 30, marked G.M. T5S
S24 on NW. R5W. S25 on SW
R4W. S19 on NE & S30 on SE
faces with 4 notches on N &
2 on S edges, dug pit 18"x18"
x12" in each sec 5 1/2 ft dist
and raised a mound of
earth 2 ft high 4 1/2 ft base
around post

Land rolling bench
Soil 2nd rate sandy
No timber
Dense undergrowth.
sagebrush.

Reservoir East Boundary T5S

North on a true resum
line bet
Secs 19 & 24
Var 17°00' E

35.44 Road bears N W & S E
40.00 No trace of old corner
Set a charred post 3 ft
long 4" x 4" square 12"
in the ground for 1/4
sec cor. marked 1/4 S. G
on W face, dug pits 18"
18" x 12" N & S of post 5 1/2 ft
dist and raised a
mound of earth 1 1/2 ft high
3 1/2 ft base around post
43.53 Road Bears E & W
X 80.00 No trace of old corner
Set a charred post 4 ft
long 4" x 4" square 12" in
the ground for cor to
secs 13. 18. 19 & 24, marked
G.M. T5S. S13 on N.W. R5W
S24 on S.W. R4W. S18 on N.E.
& S19 on S.E. faces with
3 notches on N & S edges

R5W. Rush Va

dug pits
each s
raised
2 ft high
post.
Lau
Soil
No t
Den
un

North
line

60 Wash
10 County
10 Wash
00 No tra
Set a
3 ft long
in the
cor, m

S.W. Rush Valley Guide Meridian

dug pit 18"x18"x12" in each sec 5½ ft dist and raised a mound of earth 2 ft high 4½ ft base around post.

Land rolling beech
Soil 2nd rate sandy
No timber
Dense sagebrush
underground

North on reservoir line bet
Secs 13 & 18
Var 17°00' E.

60 Wash dis W
10 County Road bears S E & N W
10 Wash dis N W
100 No trace of old corner
Set a charred post 3 ft long 4"x4" square 12" in the ground for ¼ sec cor, marked ¼ S. G.M. on

Resurvey East Boundary T5S.R5W

W face, dug pits 18"x1
x12" N & S of post 5½ ft di
and raised a mound
of earth 1½ ft high 3½ ft ba
around post

47.25 Wash drains N.W.

57.50 Junction of Road, NW, SE & N

80.00 No trace of old corner
Set a charred post 4 ft
long 4"x4" square 12" in
the ground for cor to
secs 7, 12, 13 & 18 marked
G.M. T5S. S12 on N.W. R5W
S13 on S.W. R4W Lo 7 on N.
and S18 on S.E. faces
with 2 Notches on N &
4 on S edges, dug pits
18"x18"x12" in each sec
5½ ft dist & raised a mou
of earth 2 ft high 4½ ft ba
around post.

Land rolling bench
Soil 2nd rate sandy
No timber
Dense sagebrush undergr
July 24th 1886.

Rush Valley

North
line be
Se
(

Road bea
" "
scattering
No trace
Set a ch
long 4"
in the
sec cor,
on W fa
12" N & S
and rai
of earth
base ar
Road in
SW & NE
Bottom
"
Find trac
on N s
a sand
9" in the

Rush Valley Guide Meridian

North on reservey
line between
Secs 7 & 12
Var 17° 00' E
Road bears E & SW
" " E & W, enter
scattering cedars
No trace of old corner
Set a charred post 3 ft
long 4" x 4" square 12"
in the ground for 1/4
sec cor, marked 1/4 S G M
on W face, dug pits 18 x 18 x
12" N & S of post 5 1/2 ft dist
and raised a mound
of earth 1 1/2 ft high 3 1/2 ft
base around post.
Road in Gulch bears
SW & NE. Gulch dis SW
Bottom of Hollow dis SW
" " " "
Find trace of old corner.
on N side of hollow set
a sandstone 14" x 8" x 6"
9" in the ground for cor

Hesurvey East Boundary T.6.S.

to secs 1.6.7 & 12, mark
G.M. & 1 Notches on N an
5 on Sedges and raised
a mound of stone alo
Sand broken bench
Soil 2nd rate. sandy
Scattering bunch grass
" Scrub cedars
" sagebrush

North on a reservoir
bet secs
1 & 6
Var 17°00' E

17.10 Bottom of Hollow dis SW
22.90 Road in hollow bears SW &
31.40 " " " SW &
40.08 find the stake in place
with mound & pits destr
where I set a sandst
16"x10"x6" 12" in the grou
for 1/4 sec cor. marked a
1/4 on W face & raised

R.5.W. Rush Va

a stone
7.25 Bottom
11.00 "
15.52 Road be
20.00 Find o
20"x12"x1
loose in
Corner
marked
raise
along
Abou
of here
Cedar
head
Sand
Soil
Few
a lit
Dem
un

R5W. Rush Valley Guide Meridian

a stone mound alongside
7.25 Bottom of hollow dis S.W
11.00 " " " dis N.W
15.52 Road bears E & W
8.00 Find old corner, a quartzite 20" x 12" x 10" lying nearly loose in stone mound, corner being properly marked I reset it, and raise mound of stone alongside.

About 5 chains East of here are 4 large Cedar bushes, near head of little hollow ×

Sand broken beach
Soil 2d rate sandy
Few scattering Cedars
a little bunch grass
Dense sagebrush
undergrowth

July 27th 1886

General Description

For General descript
see Subdivision line
of this township
Edward W. Forbes

U. S. Dep Surveyor

Resurve
Westbonna

Survey c
From the
S. R. 5 p
remain
decay
earth, s
where S
20×12×1
for cor. t
marked
on N. S
dug pi
and ra
earth 2
base al
Son

75 Road
0.00 Find
monna
set a
8' in the
cor. m
dug pi

Resurvey.

West boundary Tp. 5 S, R 5 W.

Survey commenced Aug 4. 86 —
From the corner to Tps. 4 & 5
S. R. 5 & 6 W. where I find
remains of the old stake
decayed in mound of
earth, signs of pits and
where I set under contract No 146. a limestone
20×12×12" 15" in the ground
for cor. to Tps. 4 & 5 S R 5 & 6 W.
marked with 6 notches
on N. S. E & W. edges,
dug pits 24×24×18" in each secs.
and raised a mound of
earth 2½ ft high 4 ft
base alongside. I run
South on resurvey line
betw. secs. 1 & 6.
Var. 17° E.

75 Road bears E & W.

0.00 Find remains of old
mound & pits where I
set a limestone 12×10×5"
8" in the ground for 1/4 sec.
cor. marked 1/4 on W. face
dug pits 18×18×12" N & S.

Resurvey Boundary

of stone 5½ ft distant
and raised a mound of
Earth 1½ ft high 3½ ft
base alongside
78.90 Road bears N 80° W & S 8
80.00 No trace of the old corner
set a blue limestone 12×
×8" 8" in the ground for
cor to secs. 1.6.7.12. mark
with 1 notch on N and
5 on S edges. and rai
a stone mound along
Land. gravely bench
gentle sloping
North & East.
Soil 2n rate. sandy
No timber.
Dense sagebrush
undergrowth.

South
bet
4.20 Old roa
2.60 "
No trace
a blue li
8" in th
sec. cor.
W face a
mound
5.92 Old ro
00 Find
where
20×10×
for cor.
marke
on N an
and ra
mound
Land
Soil
No
Dens
m

Boundary Tp. 5 S R 5 W.

South on resurvey line
betw secs. 7 & 12.
Var. 17° E.

4.20 Old road bears N.W. & S.E.
.60 " " " " & "
.00 No trace of old corner set
a blue lime stone 12×10×8"
8" in the ground for 1/4
sec. cor. marked 1/4 on
W face and raised a stone
mound alongside.
5.92 Old road bears E & W.
.00 Find mound of earth
where I set a sandstone
20×10×7", 15" in the ground
for cor. to secs. 7. 12. 13 & 18
marked with two notches
on N and 4 on S. edges.
and raised a stone
mound alongside.
Land. beach
Soil 2nd rate sandy
No timber.
Dense sagebrush
underground
Aug. 4. 1886

General Descry

For General Descr
see Subdivisions of the
township.
Edward W. Ko
W. S. Dep. Sr

BOOK-A

S. SURVEYOR

Salt Lake Cit

The foregoing
East Bou
Guide Merid

wnship No. 5

xecuted by Ed

nder Contract No

y of June

ly & Aug^t

mined, the nece

ns made, the sa

y describe are h

X Book 6 10

BOOK A-211

A 315

PORT: 1887

9 20 Am. Oct 24 1886

mined by John H. Campe. C.D.

nscribed by Jennie H. Bonnwart

pared by Norton and Atkinson

FIELD NOTES

OF THE SURVEY OF THE

Subdivisions

(fractional)

OF

nship No. 5 South

ge No. 5 West

OF THE

SALT LAKE MERIDIAN

IN

UTAH TERRITORY,

AS SURVEYED BY

Edward W Roeber

U. S. Deputy Surveyor,

Under his Contract No. 146

ed June 24th 1886

vey commenced August 18th 1886

vey completed " 20th 1886

3
156

BOOK-A-211

3
415

U. S. SURVEYOR GENERAL'S OFFICE,

Salt Lake City, Utah, Dec 29th 1886

The foregoing field notes of the re-survey of the East Boundary ie Rush Valley Principle Meridian & West Boundary Township No. 5 South Range No. 5 West Executed by Edward W Roberts Under Contract No. 146 of the 24th day of June 1886, in the months of July & Aug. 1886, having been critically examined, the necessary corrections and explanations made, the said field notes, and the surveys they describe are hereby approved.

William G. Bowman

U. S. Surveyor General for Utah.

A316

NAMES AND DUTIES OF ASSISTANTS.

	Compassm
Rich Evans	Chainman
Fred Olsen	Chainman
Walter Whateley	Chainman
W. Wilson	Chainman
George Ewing	Axeman.
Joseph Jackson	Axeman.
	Flagman.

BOOK A-211

Resurvey de
Tp

Survey C

From th
Secs 7.12
East Bo
Tp which
by me
Contract
on a pa
line be
11 & 14. 10 &
7 & 18 - set
Corners
Chs - &
which I
S of the c
12. 13 & 1
Bounda
establish
under
and fi
to be 5
I adju
& mishi

3116

x

PORT: 1887

9 20 am

mined by John

nscribed by

pared by

FIELD

OF THE SU

Sub

(Fra

mship No. 5 So

ge No. 5 We

SALT LAK

UTAH

AS S

Edwa

U. S. De

Under his Contra

ted June

vey commenced

vey completed

Resurvey subdivision line
Tp 5 S. R 5 W.

Survey Commenced
Aug 18 1886.

From the corner to secs 7. 12 13 & 18 on the East Boundary of the Tp which was re established by me under this Contract I run West on a random resurvey line between secs 12 & 13 11 & 14. 10 & 15. 9 & 16. 8 & 17 and 7 & 18, setting temporary corners at each 40 & 80 chs — to the West boundary which I intersect 5 lk S of the corner to secs 7. 12. 13 & 18 on the West Boundary of the Tp. re-established by me under this contract and find the distance to be 5 m. 79 ch. 50 lk

I adjust my chain & instrument to the

Resurvey Subdivisions

Course & distance from
& return to the corner
to secs 7, 12, 13 & 18 on
East Boundary of the
Tp from which I run
West on true resurvey line
bet secs 12 & 13
Var 17° 00' E

12.50 Road bears NE & SW
39.95 Find traces of mound
Set a sandstone 16"x6"x6"
12" in the ground for 1/4
cor marked 1/4 on N face
& raised a stone mound
alongside
42.00 Road bears NW & SE
47.00 " " NE & SW in
little hollow dis SW x S
57.00 Road bears NW & E
79.90 No trace of old corner set
a sandstone 12"x10"x5" 8"
in the ground for cor to
secs 11, 12, 13 & 14 marked
1 notch on E & 4 on S edges
and raised a stone mound
alongside

BOOK-A

(Fractional)

Land
Soil
Dens

North

00 County
00 No trace
Set a bl
12"x8"x4"
1/4 sec cor
W face
mound
00 Road be
00 Gulch
75 Road
80
00 No trace
a lines
in the
to secs.
5 Notch
edges a
stone

(Fractional) Tp 5 S. R 5 W. S.L.M.

Sand rolling
Soil 2nd rate sandy
Dense sagebrush

North bet secs 11 & 12
Var 17° 00' E

.50 Country Road NW & SE
.00 No trace of old corner
Set a blue limestone
12" x 8" x 4" 8" in ground for
1/4 sec cor, marked 1/4 on
W face & raised a stone
mound alongside
.00 Road bears NW & SE
.00 Gulch dis SW
.75 Road SW & NE
.80
.00 No trace of old corner set
a limestone 12 x 12 x 10" 8"
in the ground for cor
to secs. 1, 2 11 & 12 marked
5 Notches on S & 1 on E
edges and raised a
stone mound alongside

Resurvey sub divisions

	Land rolling
	Soil 2nd rate sandy
	Scattering sagebrush
	East on a random line bet secs 1 & 12
	Var 17°00' E
40.00	Set temporary 1/4 sec cor
79.96	Intersect E boundary of Tp at cor to secs 1, 6, & 12 re established by m under this contract thence
	West on true line bet secs 1 & 12
	Var 17°00' E
7.50	Gulch dis SW
32.75	Road in Gulch dis SW
39.98	No trace of old corner set sandstone 10×10×5 6" in ground for 1/4 sec marked 1/4 on N face & raised a stone mound alongside
64.00	Hollow dis SW

fractional

9.00	Road on
	bears N
5.50	Road b
	leave c
9.00	Old roa
9.96	The cor
	Lan
	Soil
	Scru
	Scat
	North
	line
40.00	Set ter
80.06	Intersec
	Tp 7
	1,235
	by me
	~~Thence~~
	V
	resum

fractional T 5 S R 5 W 12 M

9.00 Road on W side of same
bears N W & S E
5.50 Road bears S W & N E
leave cedars
9.00 Old road bears S W & N E
9.96 The cor to secs 1, 2, 11 & 12
Sand rolling
Soil 2d rate sandy.
Scrub cedars
Scattering sagebrush

North on a random
line bet secs 1 & 2
Var 17°00' E
40.00 Set temporary 1/4 sec cor.
80.05 Intersect N Boundary of
Tp 7 lks W of cor to secs
1, 2 35 & 36. reestablished
by me under this contract
~~[illegible]~~ which I run
S 0°3' W on true
resurvey line
bet secs 1 & 2

Resurvey. Subdivisions

	with same Va
36.00	Descend
40.05	No trace of old corner
	Set sandstone 14 x 8 x 6
	10" in ground for 1/4 sec
	Cor marked 1/4 on W
	face & raised stone
	mound alongside
	A bunch of cedars
	20 lks E of corner
52.50	Wide Hollow dis SW
	Junction of 5 hollows
	10 chs E
	Road bears N E & SW
74.50	Gully dis SW
80.05	The cor to secs 1, 2, 11
	& 12.
	Land rolling
	Soil 2nd rate. sandy
	Scattering Cedars

BOOK-A-211

(fractional)

West
line b
V
00 Steep d
00 Enter
04 No trac
set a
6" 9" n
1/4 sec
on N f
18 x 18 x
5 1/2 ft
a mo
high
3.80 Wash
2.80 "
0.09 No tr
set a
x 5, 8
Cor to
mark
& 2 m
raised
along
La

(fractional) T 5 S. R 6 W. S L M

West on true resurvey line bet secs 11 & 14

Var 17°00' E

00 Steep descent SW & NE

00 Enter Valley

04 No trace of old corner set a sandstone 12x10x6" 9" in ground for 1/4 sec cor marked 1/4 on N face dug pits 18x18x12" E & W of stone 5 1/2 ft dist and raised a mound of earth 1 1/2 high 3 1/2 ft base alongside

3.80 Wash dis N W

2.80 " " N W

0.09 No trace of old corner set a Limestone 12x12x5', 8" in ground for Cor to secs 10x11 14 & 15 marked 4 notches on S & 2 on E edges and raised a stone mound alongside

Land level valley

Resurvey Subdivision

Soil 1st rate sandy loa
Dense sagebrush

North on resurvey line
bet secs 10 & 11
Var 17° 00' E

40.00 No trace of old corner
set limestone 12 x 10 x
8" in ground for 1/4 sec
corner marked 1/4 on
W face & raised a stone
mound along rib

80.00 No trace of old corner
set a limestone 12 x 10
x 6' 8" in ground for
Cor to secs 2, 3, 10 & 11
marked 5' notches on S
& 2 on E edges & raised
a stone mound along rib
Land rolling
Soil 1st rate
Scattering sagebrush

BOOK-A-21

(fractional)

East
resurv
2 & 11

40.00 Set lim
80.12 Intersec
S of c
from
on tr
be
ec

7.00 Road
40.06 Find
much
mar
dam
10 x 10
for 1/4
1/4 on
18 x 18
5 1/2 ft
mo
high
46.00 Con
N &

(fractional) T 5 S. R 5 W. S L M

East on random
resurvey line bet secs
2 & 11
Var 17°00' E

40.00 Set temp 1/4 sec cor
47.72 Intersect N & S line 14 lks
S of cor to secs 1, 2, 11 & 12
from which I run S 89°54' W
on true resurvey line
bet secs 2 & 11
with same Va
47.00 Road bears N W & S E
40.06 Find old stake, very
much decayed, but
marks to be seen, & set
same & set a limestone
10"x10"x6' 6" in ground
for 1/4 sec cor marked
1/4 on N face deep pits
18"x18"x12" E & W of stone
5 1/2 ft dist and raised a
mound of earth 5 1/2 ft
high 3 1/2 ft base alongside
46.00 County road bears
N W & S E.

Resurvey Subdivisions

80.12 The Corner to secs 2, 3 10 & 11.
Land level & rolling
Soil 2nd rate sandy
Scattering sagebrush

Weston resurvey line bet secs 3 & 10
Var 17° 00 E

3.50 Boundary of Rush Valley Military Reservation where I set a cobble 16 x 9 x 6" 12" in ground for Meander Cor marked M.C. & raised a stone mound along with
Land level
Soil sandy
Dense sagebrush

Aug. 18 1886

BOOK-A-211

fractional

Westo
line bet
V
35 Road be
.02 Set a
Set a b
12 x 10 x 6
for 1/4
1/4 on
stone
.04 Not a
set a
8" ring
lotses
4 notch
edges
stone
La
So
De

fractional T5S R5W S.L.M.

West on true resurvey line between 10 & 15
Var 17°00' E
35 Road bears S W & N E
.02 No trace of old corner
Set a blue limestone 12x10x6 8" in ground for 1/4 sec cor marked 1/4 on N face and raised stone mound along pile
.04 No trace of old corner
Set a limestone 12x10x6 8" in ground for cor lotses 9. 10 15 & 16 marked 4 notches on S & 3 on E edges and raised a stone mound along pile
Land level valley
Soil 1st rate sandy
Dense sagebrush

Reservoir Subdivisions

North on reservoir line between 9 & 10
Var 17°00' E

2.40 to South boundary of Rush Valley Military Reservation 12.20 ch W from S E corner of same echeu I a cobble 18 x 12 x 6. 13" in ground, for meander cor marked & raised a stone mound alongside
Land Level
Soil 1st rate, bottom
Dense sagebrush

West on true reservoir line between 9 & 16
Var 17°00' E

35.00 Road bears S W & N E
39.96 Find slight traces of old mound set limestone 16 x 10 x 6 12" in ground for 1/4 sec cor, marks an

T 5 S R

1/4 on N f
a stone
along
25 Creek
35 Road
80 fence
50 dry slo
100 Enter
92 No tra
in fie
12 x 10 x
for co
marke
& 4 on
a stone
along
Ld
So

North

From

T5 S. R5 W. S. L. M.

1/4 on N face & raised
a stone mound
alongside
25 Creek dry runs N
35 Road bears NE & SW
80 fence NE & E & SW x S
50 dry slough NE N x SW x S
100 Enter Cultivated Land
92 No trace of old corner
in field. Set a limestone
12 x 10 x 6 8" in ground
for cor to sees 8. 9. 16 & 17
marked 4 notches on S
& 4 on E edges & raised
a stone mound
alongside. 2 houses 4 chs S
Land level
Soil 1st rate sandy

North on reservoir line
bet sees 8 & 9
Var 17° 00' E
From this point Morgans

Resurvey Subdivisions

Fractional

	house bears N 17½° E
14.00	Leave field
16.25	Fence W E x E & S W x W
19.20	Road old fence W E & S W
19.50	" N E & S W ascend
21.00	Top little ridge
23.00	Morgans house bears N 40¼° E, Top of raise N E & S W descend
26.00	Enter Valley
27.75	Road N W & S E
32.80	" "
33.75	" E & W
37.76	Fence W & E enter Meadow Land Morgans house bears S 82½° E
37.84	Pitch dis W
40.00	No trace fold corner set a sandstone 20 x 8 x 6 15" in ground for ¼ sec corner, marked ¼ on W face & raised a stone mound alongside
61.28	Fence bears E & W, 1.75

chs to W
00 No trace
set a l
x 10" 10"
Cor tos
Mark
on S &
raised
along
L
So
lo

East
l

30 Road
30 Creek
wide
25 West
Valley
77.60 ch
ehe
14 x 8

(fractional) T5S R5W. S2M

chs to West corner
00 No trace of old corner
set a limestone 14x12
x10' 10' in ground for
Cor to secs 4, 5, 8 & 9
Mark same 6 notches
on S & 4 on E edges &
raised a stone mound
alongside
Land level & rolling
Soil 1st rate sandy
loam.

East on reservoir line
bet secs 4 & 9.
Var 17°00' E
30 Road N & S
30 Creek runs N E 2 lks
wide 2" deep
2.25 West boundary of Rust
Valley Military Reservation
77.60 chs N from S E. Cor of same
where I set a cobble
14 x 8 x 6 9' in ground for meander corner

Resurvey Subdivisions

Marked M C & raised a stone mound alongside
Land Level, soil sandy
2nd rate.
North on resurvey
random line bet secs
4 & 5
Var 17° 00' E

40.00 Set temp 1/4 sec cor
80.00 Intersect north boundary of Township 7 lk E of Cor to sec 4, 5, 32 & 33
Set by me under this contract, thence
S 0° 3' E on a true resurvey line
bet secs 4 & 5
Var 17° 00' E

14.81 Long N E W & S E & E
40.00 No trace of old corner
set a sandstone
12" x 10" x 5". 9" in ground
for 1/4 sec cor, marked
1/4 on W face & raised
a stone mound
alongside

(Fractional)

00 The cor

Va
So

Return
West
line

7.50 Leave
9.50 Ditch
0.00 House
Sofl
9.80 Sluice
3.10 Road
5.30 "
0.10 Ascen
1.00 Gulle
0.06 No th
Set s
9" in
Cor
face
mo

(Fractional) T.5 S. R.5 W. S.L.M.

0.00	The cor to secs 4, 5, 8 & 9
	Sand level
	Soil 1st rate, sandy loam

Return to the corner to secs 8, 9, 16 & 17 & run
West on true resurvey
line bet secs 8 & 17
Var 17°00' E

7.50	Leave Cultivated ground
9.50	Ditch runs N
10.00	House of N C Russel 60 lks
	S of line
12.80	Fence N E & S W
13.10	Road bears N E & S W
15.30	" " " "
20.10	As and N E & S W
21.00	Gully dis S
40.06	No trace of old corner
	Set sandstone 12 x 8 x 6
	9" in ground for 1/4 sec
	Cor marked 1/4 on N
	face & raised a stone
	mound alongside

Resurvey Subdivision

58.00	Enter Valley bears N E & S W
61.75	Road bears N W & S E
80.12	No trace of old corner set limestone 14 x 12 x 10" in ground for cor to secs 7.8.17 & 18 mark 4 notches on S & E on E edges & raised a stone mound alongside
	Land level & hilly Soil 1st & 2 rate Sandy lo & sandy
	Aug. 19 1886
	West on true resurvey line bet secs 7 & 18
8.25	Road bears N E & S W
33.90	" " N W by W & S E by E
40.00	No trace of old corner set sandstone 12 x 8 x 7 9" in ground for 1/4 sec corner, marked 1/4 on N face & raised a stone mound alongside
79.04	Intersect W boundary

T 5 S R 5

of Tp at
7.12.13 &
establis
under

Lan
Soil
Den

From W
7.8.17
North
be

8.00 Ascen
10.00 Find
chanc
square
for 1/4
on W
N & S off
raised
ft

T5S R5W. S.L.M.

of Tp. at corner to secs 7, 12, 13 & 18. previously established by me under this contract.

Land level
Soil 1st rate sandy loam
Dense sagebrush

From the corner to secs 7, 8, 17 & 18 I run North on resurvey line bet secs 7 & 8
Var 17°00' E

800 Ascend
1100 Mound trace of old pits, set chained post 3 ft long 4" x 4" square 12" in ground for 1/4 sec cor marked 1/4 S on W face deep pits, 18 x 18 x 12 N & S of post 5 1/2 ft dist and raised mound of earth 3 1/2 ft ft high 3 1/2 base around post

Resurvey subdivision

46.50	Road W E & S W
58.00	" N E & S W
80.00	No trace of old corner Set sandstone 24 x 6 x 18" in ground for cor to secs 5, 6, 7 & 8. marked 5 Notches on S & E edges and raised a stone mound alongside
	Land level & rolling
	Soil 2d rate sandy
	Dense sagebrush

East on random resurvey line bet secs 5 & 8

Var 17°00' E

40.00	Set temporary 1/4 sec cor
80.10	Intersect N & S line 7 lks S of cor to secs 4, 5, 8 & 9
	Thence
	S 89°57' W on true resurvey line bet secs 5 & 8
	Var 17°00' E

BOOK-A-211

T 5 S R

40	Road bea
05	" "
00	" "
	Knoll 3
05	Slight
	Set san
	9" in g
	Cor m
	face &
	mou
75	Wash
75	Road
00	Wash
10	The co
	La
	So
	Di

West
line

00	Set te
9.00	Intu
	Sp 12

T 5 S R 5 W S.L.M.

40 Road bears N & S
05 " " NE & SW
00 " " NW & SE, a small
knoll 3 chs S
05 Slight trace of old corner
set sandstone 12"x8"x6
9" in ground for 1/4 sec
cor marked 1/4 on N
face & raised a stone
mound alongside
75 Wash dis NE
75 Road bears NE & SW
00 Wash drains SE
70 The cor to secs 5.6 7 & 8
Land level
Soil 2 or rate sandy
Dense sagebrush

West on random pressure
line bet secs 6 & 7
Var 17°00' E
00 Set temp 1/4 sec cor
00 Intersect W boundary of
Tp 12 lks S of cor to secs

Resurvey Seebdivisions

	1.6.7 & 12, reestablished by me under this contract thence
	S 89°55' E. on a the Resurvey line bet secs 6 & 7
	Var 17°00' E
39.00	No trace of old corner Set sandstone 12 x 10 x 6 8" in ground for 1/4 sec cor marked 1/4 in N face & raised a mound of stone alongside
50.00	Ridge N & S
51.25	Wash dro SE
55.00	Top of ridge N & S
59.00	Hollows ds SE
70.50	gentle Ascend
79.00	The cor to secs 5.6.7 & 8
	Land Level rolling
	Soil 2nd rate sandy
	Dense sagebrush

BOOK-A-2

fractional

North
Resurv

00 Set term
04 Intersec
of Tp
secs 5.
by me
thence
V
Resurv

004 No tra
Set a
4, 9
1/4 sec
on W
stone
285 Top or
675 Wash
000 Hollo
004 The

fractional T 5 S R 5 W S L M

North on random
resurvey line between
5 & 6
Var 17° 00' E
00 Set temporary 1/4 sec cor
04 Intersect North Boundary
of Tp 14 lks W of cor to
secs 5.6 31 & 32 re established
by me under this contract
thence
S 0° 6' W on true
resurvey line between
5 & 6
Var 17° 00' E
004 No trace of old corner
Set a sandstone 12 x 10 x
4. 9" in ground for
1/4 sec cor marked 1/4
on W face raised a
stone mound along side
285 Top small ridge
675 Wash dis S E
000 Hollow dis S E
004 The cor to sec 5.6.7 & 8
Land level

Subdivision (Resurvey)

Soil 2nd rate sandy
Dense sagebrush
Aug. 29. 1886

General Description

The lands surveyed in the townships consist of mo[illegible] of valley surrounding Ru[illegible] Lake and of low bunch[illegible] in the N.E. part and a low hill in sec. 8. They are covered with dense sage, rabbit brush & gr[illegible] wood, except close to the Lake where the land are mostly barren or covered with thin salt grass. There is no tim[illegible] in this township.
There are 2 settlers liv[illegible] in it while two more have land under cultivation.

BOOK-A-21

S 5 S. R

A. N. You[illegible]
part of sec[illegible]
part. sec[illegible]
E. J. Mor[illegible]
sec. 9. [illegible]
pond [illegible]
several [illegible]
for rai[illegible]
N. C. Ru[illegible]
in SE of [illegible]
of sec 9. [illegible]
There are [illegible]
part of s[illegible]
of sec. 4. [illegible]
Slater [illegible]

E[illegible]

T 5 S. R 5 W. S. L. M.

A. N. Young in the N W part of sec. 2. and the NE part. sec. 3.
E. J. Morgan in W. part of sec. 9. he has started a pond on his place by enlarging several warm spring for raising fish.
N. C. Russell has a field in SE of sec. 8 & SW part of sec. 9.
There are fields in the NE part of sec. 5 and NW part of sec. 4. belonging to the Slater estate.

Edward W. Koeber
W S dep surv.

BOOK-A-211

S. SURVEYOR G

Salt Lake City,

The foregoing fi

Fractio

Township No. 5'

Executed by E

Under Contract No.

day of June

August

examined, the nece

tions made, the sa

they describe are k

BOOK-A-211

S. SURVEYOR GENERAL'S OFFICE,

Salt Lake City, Utah, Dec 29th 1886

The foregoing field notes of the re survey of the

Fractional Subdivisions

Township No. 5 S *Range No.* 5 W

Executed by Edward W. Koeber

Under Contract No. 146 *of the* 24th

day of June 1886, *in the month of*

August 1886, *having been critically examined, the necessary corrections and explanations made, the said field notes, and the surveys they describe are hereby approved.*

William G. Bowman

U. S. Surveyor General for Utah.

BOOK-A-211

PORT: 1887

ed 10th A.M.

amined by

anscribed by

mpared by

FIEL

OF THE 'S

North Sou

West Bou

ownship No. 4

ange No. 5

SALT LA

UT

Edw

U. S.

Under his Con

Dated Jun

Survey commenc

Survey complete

BOOK-A-211 Book 7 345

PORT: 1887

ed 10th A.M. Oct. 19 1886

amined by John L. Campbell

anscribed by Norton

mpared by John E. Atkinson

FIELD NOTES

OF THE re SURVEY OF THE

North South East and West Boundaries

OF

ownship No. 4 South

ange No. 5 West

OF THE

SALT LAKE MERIDIAN

IN

UTAH TERRITORY,

AS SURVEYED BY

Edward H Roeber

U. S. Deputy Surveyor,

Under his Contract No. 146

Dated June 24th 1886

Survey commenced July 26th 1886

Survey completed Aug 3d 1886

4 18 87

BOOK-A-211

NAMES AND DUTIES OF ASSISTANTS.

D. Evans	Compassman.
Rich. Evans	Chainman.
Fred Bleus	Chainman.
Walter Whateley	Chainman.
W. Wilson	Chainman.
Geo. Emery	Axeman.
Joseph Jackson	Axeman.
	Flagman.

Resurvey West Boundary
Tp 4 S. R 5 W

Survey commenced
July 31st 1886
From the corner to
Tps 4 & 5 S. Rs 5 & 6 W
re established by me
under this contract
Trun
North on resurvey line
bet secs 31 & 36
Var 17° 00' E

[illegible]90 Wash dis S E. ascend
[illegible]00 No trace of old corner.
On S E face of low ridge
set a sand stone 20 x 10 x 7
15" in the ground for 1/4
sec cor. marked 1/4 on
W face & raised a stone
mound alongside
[illegible]50 Ridge bears N E & S W
[illegible]50 Enter Valley bears N E
& S W.
[illegible]00 Find remains of old
stake lying in the
sage brush, almost

Resurvey West Bound

entirely destroyed b
the weather, I set a co
20"x10"x8" 15" in the gr
for cor to secs 25.36 31
marked with 1 notch on
& 5 on N edges and pa
a stone mound alongs
Land level & rolling
Soil 1st & 2d rate sandy loam
No timber
Dense sagebrush

North on resurvey line
bet secs 25 & 30
Var 17°00' E

17.25 Road bears S W & N E
23.50 Old " " "
32.75 Road " N W & S E
34.30 Road " N W & S E
35.80 Deep Wash drains S E
40.00 No trace of old corner
on foot of low rise, set
a sandstone 18"x12"x8

4. S

13" in th
sec cor,
W face &
mound
Road b
Wash d
No trac
set san
18" in g
secs 19
with 2
on N ed
a stone
Lan
Soi
No
Den

North
b

00 Road
50 West b

Tp 4. S. R. 5. W. S. L. M.

13" in the ground for 1/4 sec cor, marked 1/4 on W face & raised a stone mound alongside
Road bears N W & S E
Wash dis S E
No trace of old corner set sandstone 2¼"x2¼"x8" 18" in ground for cor to secs 19, 24, 25 & 30, marked with 2 notches on S & 4 on N edges and raised a stone mound alongside
Sand rolling
Soil 2nd rate sandy
No timber
Dense sagebrush

North on resurvey line
bet secs 19 & 24
Var 17°00' E
Road bears E & W
West bend of Wash

BOOK-A-211

Resurvey West Bound

17.00 Ascend enter scrub ce
36.00 Ravine chains W
40.00 No trace of old corner
Set a sandstone 28"x1
x6" 15" in ground for
sec cor, marked 1/4 on
W face and raised
a stone mound along
End of resurvey.

Land Mountain & roll
Soil 1st & 3d rate loam
Scattering Cedars
July 31st 1886

Resurvey Commenced Aug 2
From a point 32 chs N
of the corner to secs 7, 12
13 & 18 established by me
under contract No 147
Irun
North on resurvey line
bet secs 7 & 12
Var 17°00' E

? 32.00 begining of resurvey. No

Tp 4 S.R

trace of
No trace
marked
sandsto
above g
face fo
raised
along
10 old roa
25
50 Descen
25 Road
50 No trac
Set a
30" in
to secs
1 note
edges
mon
La
Soi
Sca
Sca
Eter

Tp 4 S R 5 W. S.L.M.

trace of old corner
50 No trace of old corner
Marked a stationary
sandstone 40"x20"x4"
above ground 1/4 on W
face for 1/4 sec cor &
raised a stone mound
alongside
10 Old road bears NE & SW
25 NE & SW.
50 Discind SW & NE
25 Road bears SW & NE
50 No trace of old corner
Set a limestone 40"x6"x6
30" in ground for cor
to secs 1.6 7 & 12 marked
1 notch on N & 5 on S
edges & raised a stone
mound alongside
Land level &
Soil 2nd rate sandy
Scattering cedars
Scattering sagebush
Extent of survey 48 chs

Reservey West Bound

North on reservey line
bet secs 1 & 6
Var 17°00' E

1.00 Wash drs N.E. 10 ft deep
2.50 Enter Valley bears N.E. & S.W.
10.00 Ascend
40.00 find old mound & pit where I set a cobble 14"x10"x5" 9" in ground for 1/4 sec cor, marked 1/4 on W face & raised a stone mound alongside
44.00 Enter higher beech bears E & W
80.00 Find old mound & very slight signs of pit where I set a cobble 20"x10"x6' 15" in the ground for Cor to Tps 3 & 4 S. Rs 5 & 6 W. marked with 6 notches on N.S.E. & Wedges, and raised a stone mound alongside

Sp 4 S. R 5 W. S. L. M.

There are a few scattering scrub cedars in the vicinity not large enough to be marked.

Land level & rolling
Soil 2nd rate sandy
Scattering scrub cedars
Dense sagebrush

Aug 2 1886.

General Description

For General Description see subdivisions of this Township

Edward W. Korber
U.S. Dep Surveyor

Survey East
Rush Val

Survey c

From th
& 5' S Ro 4
by one d
Iron
North
b

.45 Road be
.00 Descend
.50 Enter
.30 Soldier
.40 Road
.90 Ditch 4
.50 " 2
N.W. as
8.00 Enter
0.00 Find
marks
Iron
quarty
1/4 on
& raise

BOOK-A-211

Sewrey East Boundary T4 S. R5 W
Rush Valley Guide Meridian

Sewrey commenced July 26th 1886

From the corner to Tps 4 & 5 S. Rs 4 & 5 W. re established by me during this sewrey Iron

North on a resurvey line
bet secs 31 & 36
Var 17°00' E

.45 Road bears E & W
.00 Descend NW & SE
3.50 Enter Creek bottom
.30 Soldier Creek dry dr SW
3.40 Road NW & E
3.90 Ditch 4 lks wide 10' deep runs NW
5.50 " 2 " " 6' " runs NW. ascend
8.00 Enter higher bench sloping W
0.00 Find rock in place but marks are partly destroyed Remark it, being a quartzite 16 x 14 x 10, with 1/4 on W face for 1/4 sec cor & raised a mound of stone

Resurvey East Boundary T4S

42.00	alongside
53.50	Road N.E. & S.W.
58.35	Road bears N.W. & S.E.
62.50	Wash drs S.W.
80.00	" " S.W.
	Find old cor in pla[illegible]
	it being a quartzite [illegible]
	14x7 with stone mo[illegible]
	alongside
	Land Level & rolling
	Soil: 2d rate, sandy
	No timber
	A little bunch gra[illegible]
	& some scattering cage[illegible]

North on a resurvey b[illegible]
bet secs 25' & 30
Var 17° 00' E

.50	Wash drs N.W.
1.40	" " S.W.
6.90	Road bears N.W. & S.E.
29.50	Junction of 2 hollows
	drs W. Road in same
38.75	Gulley drs S.W.

R5 W. Rush Vall[illegible]

00	No trace of
	Quartzite
	the ground
	marked [illegible]
	& raised a[illegible]
	alongside
40	Road bear[illegible]
25	Gulley dr[illegible]
25	Road N.[illegible]
50	Gulley dr[illegible]
50	Top of rea[illegible]
75	Gulley dr[illegible]
50	Ridge b[illegible]
15	Road b[illegible]
70	Road
	hollow[illegible]
76	Wash dr[illegible]
00	Found o[illegible]
	in stone [illegible]
	same a[illegible]
	22 x 18 x [illegible]
	raised a[illegible]
	alongs[illegible]
	47.92 chs
	Lan[illegible]
	Soil

R5 W. Rush Valley Gila & Meridian

00 No trace of old cor set a Quartzite 16x10x6 - 12" in the ground for 1/4 sec cor marked 1/4 on W face raised a stone mound alongside

40 Road bears E & W

25 Gulley drains W

25 Road N W & E

50 Gulley drs W

50 Top of ridge bears E & W

75 Gulley drs W

50 Ridge bears E & W

15 Road bears E & W

40 Road " E & W Enter hollow

76 Wash drs W

00 Found old corner buried in stone mound. Fresh same a sandstone 22x18x5 & properly marked raised a stone mound alongside. U.S.M.M. No 1 bears N 48 31 E 47.92 chs

Land Mountains

Soil 2nd rate sandy

Resurvey East Boundary T4 S.

	Scattering scrub cedar
	" Sagebrush
X	North on resurvey line
	bet secs 19 & 24
	Var 17°00' E
3.20	Wash dis W, ascend
7.25	Gulch dis SW
11.25	Road on ridge, bears E
13.50	Head of Gulch dis NW
22.50	Bottom of " " NW
30.00	Road in Gulch " W
32.25	Discovery of a mineral
	Prospect Golks E
32.40	Shaft Golks E
34.00	Gulch dis NW
40.00	No trace of old corner, on
	ridge bears NE & SW set a
	Sandstone 14×10×8, 9"
	ground for 1/4 sec cor
	marked 1/4 on W face &
	raised a stone mound
	alongside

BOOK-A-211

R5 W. Rush Va

U. S. M. M.
pile of roc
28 House of
50 Ridge bea
25 Road in
SE & N
00 Road in
SE & N
00 Mineral
00 End of
of old c

Dam
Soil
Scat
Scat

Survey
From
North
Secs
by m
No 1
Tr

R5 W. Rush Valley Guide Meridian

U.S.M.M. No 1. which is a large pile of rocks bears S76°44'E. 36.83 chs
128 House of Mng. Claim Bullion bears West 8.39 chs
160 Ridge bears E & W
25 Road in hollow bears SE & NW
00 Road in hollow bears SE & NW
00 Mineral Prospect on line
00 End of resurvey. No trace of old corner

Sand Mountains
Soil 2d rate sandy
Scattering Cedars
Scattering sagebrush
July 26 1886

Survey Commenced July 27 1886
From a point 8 chs North of 1/4 sec cor bet Secs 13 & 18 established by me under contract No 147.
Trim North bet

Resurvey East Boundary Tp 4 S.

secs 13 & 18

Var 17° 00' E

48.00 End of resurvey, begin of resurvey

53.25 County Road bears SW & NE.

57.20 Road bears E & W to term

60.75 " " SW to Terminus

71.60 fence NE & SW

74.60 Wash dis NW

80.00 No trace of old corner. In small wash set a sandstone 25'x10'x6' 18" in the ground for Cor to secs 7, 12, 13 & 18 marked GM & 2 Notches on N & 4 on Sedges & raised a stone mound alongside

Land rolling

Soil 1st & 2nd rate, loam & sand

No timber

A little bunch grass

Extent of Survey 32 chs

BOOK-A-21

R5 W. Rush

North

Gulley

"

20 fence

Valley

25 Road

00 No trace

a san

22" in

sec cor

on W

of stone

raised

1½ high

00 No tra

a san

12" in

to sec

GM &

Sedge

Stone

La

So

R5W. Rush Valley Guide Meridian

North on reservoir line
bet secs 7 & 12
Var 17°00' E

50 Gully dis 4 W
00 " " W
20 fence bears E & W, Enter
Valley
25 Road bears N E & S W.
00 No trace of old corner, set
a sandstone 30 x 10 x 5
22" in the ground for 1/4
sec cor, marked G.M. & 1/4
on W face, deg pits 18 x 18 x 12 N & S
of stone 5½ ft dist and
raised a mound of earth
1½ ft high 3½ ft base along side
00 No trace of old corner, set
a sandstone 16" x 14" x 5
12" in the ground for cor
to secs 1, 6, 7 & 12, marked
G.M. & 1 notch on N & S on
Edges and raised a
stone mound along side
Land rolling & Valley
Soil 2d rate sandy

Reservey East Boundary Tp 4 S

No timber
Scattering sagebrush

North on reservey line
bet secs 1 & 6
Var 17°00' E

39.00 Road bears S E & N W
40.00 No trace of old corner.
Set a sandstone 18" x 16
13" in the ground for
sec cor marked G.M &
on W face & raised a
mound of stone alongside
80.00 No trace of old corner,
Set a Quartzite 24 x 12 x
18" in the ground for
Cor to Tps 3 & 4 S, Rs 4 & 5
W. Marked G M with 6
notches on N. S. E & W edges
and raised a stone
mound alongside
Land Valley
Soil 1st rate, loam

BOOK-A-211

R 5 W. Rush Val

O fine
corner
Scatt

Concer
of U. S.
to stat
left of
mound
the port
The E.
townc
patent
" Bull
It being
find
claim
connec
of sa
locate
to tha
For

R5W. Rush Valley Guide Meridian

One sec dars west of corner.
Scattering sagebrush
July 27th 1886.

General Descript

Concerning the Location of U. S. M. M. No 1. I have to state that there is nothing left of same except the mound of stones in which the post was placed.
The E. boundary of this township crosses a patent mining claim "Bullion No 3. Lot 44." It being impossible to find any stakes of same claim I am obliged to connect with the House of same claim, and locate the claim according to that connection.
For the rest of general

Description see Su
of township

Edward V. Ro
N. L. def Du

Survey North
Tp 4

Survey

From
3 & 4 S. R
by me a
Contra
Trun
West

67 Utah &
beans
20 Telepho
15 Road
50 Road
Entu
00 Notra
Set a
11" in
Cor.
face
E & W
and
feai

Survey North Boundary of
Tp 4 ~~N~~ S R 5 W.

Survey commenced Aug 3
1886

From the Cor to Tps
3 & 4 S. Rs 4 & 5 W. re established
by me under this
Contract

Trun
Weston true resurvey line
bet secs 1 & 36
Var 17° 00' E

67 Utah & Nevada RR track
bears N & S
20 Telephone line N & S
15 Road bears N & S
50 Road bears NE & SW
Entire scattering ced ars
100 No trace of old corner
Set a sandstone 16 x 10 x 4
11" in ground for 1/4 sec
Cor. marked 1/4 on N
face. dug pits 18 x 18 x 12
E & W of stone 5 1/2 ft dist
and raised a mound
of earth 1/2 ft high 3 1/2 ft base

Resurvey North Bound

alongside

80.00 No trace of old corner
Set sandstone 14"x10"x
10" in ground for cor to
secs 1, 2, 35 & 36, marked
1 Notch on E & 5 on Wedge
& raised a stone mound
alongside
Land level sandy
Soil 2nd rate sandy
Scattering Cedars

West on true resurvey line
bet secs 2 & 35
Var 17°00' E

40.00 No trace of old corner Set
a sandstone 18"x10"x6" 1
in ground for 1/4 sec
Cor marked 1/4 on N
face & raised a stone
mound alongside

71.50 Road N E & S W

80.00 No trace of old corner
set a sandstone

BOOK-A-211

Sp 4 S R 2

30"x20"x
ground
2.3.34 &
with 2
4 on W
a stone
Land
Soil
Scat
Den

West

0.00 No trace
a sand
12" in
Cor, m
& raised
along
0.25 Old
0.00 No tr
Set a

Tp 4 S. R 5 W. S L M

30"x20"x4" – 22" in the ground for cor to secs 2, 3, 34 & 35, marked with 2 notches on E & 4 on Wedges and raised a stone mound alongside
Sand level
Soil 2nd rate sandy
Scattering scrub cedars
Dense sagebrush

West on true resurvey line
bet secs 3 & 34
Var 17° 00' E

0.00 No trace of old corner, set a sandstone 16"x10"x4" 12" in ground for 1/4 sec Cor, marked 1/4 on N face & raised a stone mound alongside

1025 Old road bears SW & NE

5.00 No trace of old corner set a sandstone 24x8

BOOK-A-211

Resurvey North Bound

x6. 16" in the ground
for cor to secs 3.4.33 & 3
marked with 3 notch
on E & Wedges & raised
a stone mound along
Land level
Soil 2nd rate sandy
Scattering scrub cedar
Dense sagebrush

West on true resurvey line
bet secs 4 & 33
Var 17°00' E

40.00 No trace of old corner
Set a sandstone 20 x 8 x
15" in ground for 1/4 sec
Cor. marked 1/4 on N
face and raised a
stone mound along
80.00 No trace of old corner
Set a sandstone 18" x 8" x
13" in ground for cor
to secs 4, 5, 32 & 33.

4 S. R

marked
& 2 on W
raised
along
Land
Soil 2
Scatter
Dense

West on
le

80 Grants
50 Old roa
00 No tra
a san
15" in g
mark
raise
along
5.10 Dry
00 No
Set a

Bound 4 S. R 5 W. S L M

marked 4 notches on E
& 2 on Wedges and
raised a stone mound
alongside
Land level
Soil 2d rate sandy
Scattering scrub cedars
Dense sagebrush

West on true reservoir line
bet secs 5 & 32
Var 17°00' E

1.80	Grantsville Road NW & SE
1.50	Old road bears N & S
1.00	No trace of old corner, set a sandstone 20 x 10 x 4 15" in ground for 1/4 sec cor marked 1/4 on N face & raised a stone mound alongside
5.10	Dry Wash drs NE
8.00	No trace of old corner set a quartzite 3" 0 x 2" 0 x 1" 0

Resurvey North Bound

23" in the ground for
Cor to secs 5, 6, 31 & 32
marked 5 notches on
E & 1 on Wedges and
raised a stone mound
alongside
Land rolling
Soil 2nd rate sandy
No timber
Dense sagebrush

West on true resurvey line
bet secs 6 & 31
Var 17°00' E

9.25 Old road bears S.W. & N.E.
25.00 Enter higher bench bears N.W.
40.00 " " " "
No trace of old corner, set
sandstone 18"x10"x4" 13"
in ground for 1/4 sec cor
marked 1/4 on N face &
raised a stone mound
alongside

4 S. R.

20 The cor
Rs 5 & 6 W
establish
this com
La
So
No
De

Gen
For Ge
see Si
this
E
U.S

4 S. R 5 W. S. L. M.

20 The cor to Tps 3 & 4 S Rs 5 & 6 W. previously re-established by me under this contract

Land rolling
Soil 2nd rate sandy
No timber
Dense sagebrush

Aug 3 - 1886

General Description

For General Description see Subdivisions of this township

Edward W. Korber
U.S. Dep Surveyor

BOOK-A-211

Resur
o
uth boundar
Survey c
From the
4 & 5 W. pr
by mr T
W
line b
V
40.00 In room
no trice
a sand
the gro
marke
raised
along
57.00 Gulch
19.75 Head of
Road
2000 No tra
stone
grou
35 & 36
on E
raise
along
Lau

BOOK-A-211

Resurvey
of
[illegible]th boundary Tp. 4 S R 5 W.

Survey commenced July 30 1886
From the cor. to Tp. 4 & 5 S R
4 & 5 W. previously established
by me Trim
West on true resurvey
line betw. secs. 1 & 36.
Var. 17° E.

40.00 In ravine drains N. W. find
no trace of old corner, set
a sandstone 14×10×8" 9" in
the ground for 1/4 sec. cor.
marked 1/4 on N face and
raised a stone mound
alongside.

57.00 Gulch drains N. W.

79.75 Head of gulch drains N. W.
Road bears N W & E.

[illegible]000 No trace of old cor. set Cobble
stone 10×8×8" 6" in the
ground for Cor. to secs. 1. 2.
35 & 36 marked with 1 notch
on E and 5 on Wedges and
raised a mound of stone
alongside.
Land. Rolling

BOOK-A-211

Resurvey Southdary T

Soil 2d rate sandy
No timber.
Undergrowth:
scattering sagebru

West on true resurvey line
betw secs. 2 & 35
Var. 17° E.

12.00 Descend.
15.50 Enter lower bench
17.53 Intersect West boundary of
Rush Valley Militairy Res
from where the S.E. cor. of
same bears S 39 1/2° W. 204.
chs. where I set a cabble
12 × 10 × 6" 8" in the ground
marked M.C. for McCander Corner to secs. 2 & 35.
and raised a stone mon
alongside. End of resurv
Land bench rolling
Soil 2d rate, sandy
No timber.
Undergrowth
sagebrush.
July 30th 1886

Survey c
From the
on W. bo
Lake M
which I
establis
No 148
Wes
b

2.40 Meander
1.35 fence
3.50 Spring
0.00 No tra
a line
in the g
secs. 3
4 note
edges
mor
Lan
Soil
No
Exte

Boundary Tp 4 S R 5 W.

Survey commenced July 31 1886
From the M. C. to secs. 4 & 33
on W. boundary of Rush
Lake Military Reserval.
which I have previously
established under Contract
No 148 Trim
West on true resurvey line
bitw. secs. 4 & 33
Var 17° E.

2.40 Meander Cor. to secs. 4 & 33
1.35 fence bears N W & S E.
3.50 Spring on line
0.00 No trace of old corner set
a limestone 10×10×10 6"
in the ground for cor. to
secs. 5. 4. 32 & 33 marked with
4 notches on E and 2 on W.
edges and raised a stone
mound along side E.
Land bottom
Soil 1 rate. alluvial
No timber
meadow land.
Extent of Survey 27.60 chs

Resurvey

S. boundary Tp. 4 S R

West on true resurvey
betw. secs. 5 & 32
Var 17° E

0.50 Leave meadow
5.70 fence bears N E & S W.
8.75 Road bears " "
11.00 Ditch runs S W
14.00 fence cor. bears 175 lks South
15.20 Ditch runs S. fence corner
bears 75 lks South
38.00 Road bears N W & S E.
40.00 find old remains of mon
of earth & pits where I see
a limestone 10×8×7' 6" in
the ground marked 1/4 on N face for 1/4 sec. cor
and raised a stone mound
alongside E.
74.15 Wash drains S E.
80.00 No trace of old corner set
limestone 20×10×6' 15"
in the ground for cor to
secs. 6. 5. 31 & 30. marked
with 5 notches on E and
1 on W edges and raised a
stone mound alongside

BOOK-A-241

Res

South bou

land
Soil
No tim
Dense
Grea

West on
betw

10.10 Road
40.00 No tra
a lime
in the
cor.
and
along
54.50 Road
78.70 Inte
4 & 5 S
rema
deca
earth
whe
20×
for

Resurvey

South bound. Tp. 4 S. R 5 W.

land. Level bottoms
Soil 1 rate alluvial
No timber
Dense sagebrush and
Greasewood undergrowth

West on true resurveyline
betw. secs. 6 & 31.
Var. 12° E.

10.10 Road bears N W & S E.
4000 No trace of old cor. set
a limestone 14×12×4" 8"
in the ground for 1/4 sec.
cor. marked 1/4 on N. face
and raised a stone mound
along side.
54.50 Road bears N E & S W.
78.70 Intersect the corner to tps
4 & 5 S. R 5 & 6 W. where I find
remains of the old stake
decayed in the mound of
earth, signs of pits and
where I set a limestone
20×12×12" 15" in the ground
for cor. to tps. 4 & 5 S. R 5 & 6 W

Resurvey

Southboundary Tp

marked with 6 notch
on N. S. E. & W. edges and
dug pits 24 x 24 x 18' in
each sec. 5 1/2 ft distan
and raised a mound of
earth 2 1/2 ft high 5 ft bo
alongside.
Land. gentle slope
Soil 1 & 2 rate sandy
No timber.

Dense sagebrush and
greasewood underg
July 31 1886

General Descript

For General Descript
see Subdiv. of Township
4 S. R. 5 W.

Edward W. Korbr
W. S. dep. surv.

BOOK-A-211

S. SURVEYOR GEN

Salt Lake City,

The foregoing fie

orth, South, East

wnship No. 4

ecuted by Ed

der Contract No

y of Jun

ly & Aug

mined, the ne

ns made, the

ey describe ar

U. S. SURVEYOR GENERAL'S OFFICE,

Salt Lake City, Utah, Dec 29th 1886

The foregoing field notes of the re-survey of the North, South, East & West Boundaries *Township No.* 4 S. *Range No.* 5 W *Executed by* Edward W Koeber *Under Contract No.* 146 *of the* 24th *day of* June 1886, *in the months of* July & Augt 1886, *having been critically examined, the necessary corrections and explanations made, the said field notes, and the surveys they describe are hereby approved.*

William G. Bowman

U. S. Surveyor General for Utah.

380

BOOK-A-2

Boo

ORT: 1887

9 am. No

ined by

scribed by

ared by

FIEL

OF THE, SU

Su

nship No. 4

e No. 5

SALT LA

UT

Edwa

U. S

Under his Co

d 24

vey commen

rvey complete

BOOK-A-211

Book 8

381

ORT: 1887 General Description

9 am. Nov. 5 1886

ined by [illegible]

scribed by Jennie V. Bowman

ared by Barton and Atkinson

FIELD NOTES

OF THE re SURVEY OF THE

Subdivisions

fractional

OF

nship No. 4 South

e No. 5 West

OF THE

SALT LAKE MERIDIAN

IN

UTAH TERRITORY,

AS SURVEYED BY

Edward W Roeber

U. S. Deputy Surveyor,

Under his Contract No. 146

d 24th June 1886

vey commenced August 5 1886

rvey completed August 11 1886

5.

308

NAMES AND DUTIES OF ASSISTANTS.

	Compassm
Rich Evans	Chainman
Fred Olsen	Chainman
Walter Whately	Chainman
W. Wilson	Chainman
George Ewing	Axeman.
Joseph Jackson	Axeman.
	Flagman.

BOOK·A-2

Survey Fr
visions. T

Prelim
this resum
on a bla
Sbdy of t
98 chs fro
and at
the sec c
will the
same l
exterior
the cha
agrees.

Survey
with a G

From
1.2.35 &
bound
re-estab
under
From
N.

Survey Fractional Sub-
visions. T 4 S. R 5 W. S L M

Preliminary to commencing this resurvey I ran West on a blank line on the S bdy of sec 36 and at 39.98 chs found the 1/4 sec cor and at 80.00 chs found the sec cor. My compass will therefore run the same line as the exterior boundaries & the chaining practically agrees.

Survey commenced Aug 5 1876 with a Gurley Solar Transit.

From the corner to secs 1. 2. 35 & 36 on the south boundary of Tp. previously re-established by me under this contract I run

N. bet secs 35 & 36
Var 17° 00' E

Resurvey Subdivision (fractional)

-21.27 Intersect S E boundary
27.52 chs from South post of E Bdy of Resv
of Rush Valley Military
where I set a cobble st
16x18x4. 12' in groun
for Meander Corner to
fractional sections 35 & 3
marked M.C. and rai
a mound of stone 2 ft
high 4½ ft base alongside
Pits impracticable.
Land Valley
Soil 1st rate sandy loa
Dense sagebrush &
rabbit brush.

Tps 4 S

From
Secs 25
east bo
which
re estab
unde
True
West

50 Wash di
50
65 Junct
N S E
05 Fence
90 ditch
42 "
60 "
from
75 fence
South
20 ditch
30 Cult
N
55 fence

Tps 4 S. R 5 W. S. L. M.

From the corner to secs 25. 30. 31 & 36 on the east boundary of township which was previously reestablished by one under this contract

True

West on true line
bet secs 25 & 36
Var 17° E

50 Wash dis S W
50 " " N W
65 Junction of 2 roads bears N. S E & S W
05 Fence cor N & S W x W
90 ditch dis N E Dry
42 " " N 3 lks wide 5" deep
60 " " N W 5 " " 12"
from here ditch runs W
75 fence 6 lks S thence W W x W South of line
20 ditch bears N W
30 Cultivated ground bears N
55 fence bears N ditch runs N

BOOK-A-211

Reservoy Subdivision (fractional

40.00	No trace of old corner set (beneath fence) a cobble 1[illegible] x10"x8" 13" in ground [illegible] 1/4 sec cor. marked 1/4 on N face & raised stone mound alongside
55.00	ditch runs W.W. fence turns S.W. x W
59.50	Stone wall of house House 3 chs South
62.40	Intersect East bound a[illegible] of Rush Valley Military Reservation where I set a cobble 12"x10"x4 8" in ground for mean corner to fractional Secs 25 & 36, marked M.C. and raised a mound of stone 2 ft high 4 1/2 base alongside. Pits impr-ticable

Land level
Soil 1st rate sandy loam
No timber

Tp 4 S. [illegible]

From the [illegible]
& 30 on the [illegible]
Tp previ[illegible]
by me [illegible]
Contract [illegible]
be [illegible]

Wash des [illegible]
No trace [illegible]
Cobble st[illegible]
for 1/4 sec [illegible]
on N f[illegible]
mound [illegible]
[illegible]00 Church [illegible]
[illegible]50 House [illegible]
[illegible]20 fence [illegible]
[illegible].40 [illegible]
[illegible].10 W side [illegible]
[illegible].60 Inter[illegible]
Rush [illegible]
Reserv[illegible]
N E c[illegible]
I set [illegible]
x8x6 [illegible]
for [illegible]
frac[illegible]

Tp 4 S. R 5 W. S L M.

From the cor to secs 19, 24, 25 & 30 on the East Boundary of Tp previously re established by me under this Contract. I run West

bet secs 24 & 25

Var 17° 00' E

Wash des S 50° W

00 To trace of old corner set a Cobble stone 18" x 9" x 6" 14" in ground for 1/4 sec cor, marked 1/4 on N face & raised a stone mound alongside

00 Church bears N 10 chs

750 House 4 lks S

820 fence N & S

.40 N & S E side of Street

.10 W side of Street

.60 Intersect E boundary of Rush Valley Military Reservation 22.50 chs S of N E cor of Reservation when I set a cobble stone 14 x 8 x 6. 9" in ground for Meander cor to fractional sections

Resurvey Subdivision (fractional)

24 & 25. Marked M.
and raised a mound
of stone 2 ft high 4½ ft
base alongside
pits impracticable
Land nearly level
Soil 2d rate sandy
Scattering sagebrush
on 40 chs

Tp 4 S. [illegible]

From a [illegible]
W of the [illegible]
B. 18, 19 [illegible]
establish[illegible]
Contrac[illegible]
From [illegible]
bet[illegible]

00 End of [illegible]
00 Road [illegible]
40 "
00 "
00 Ascend[illegible]
50 Enter [illegible]
00 Descend[illegible]
00 Ascend[illegible]
00 No trace [illegible]
brow of [illegible]
14 × 10 × [illegible]
1/4 sec [illegible]
N face [illegible]
mou[illegible]
2.07 Teleph[illegible]
2.30 Fence [illegible]
0.00 No tra[illegible]

Tp 4 S. R 5 W. S.L.M.

From a point 5' chs
W of the corner to secs
13, 18, 19 & 24 previously
established by me under
Contract No. 147
Trun West
bet secs 13 & 24
Var 17° E

00 End of survey, Enter flat
00 Road bears S E & N W
40 " " N E & S W
00 " " N & S W
00 Ascend E & W
50 Enter higher bench
00 Descend
00 Ascend
00 No trace of old corner, on
brow of bench set a cobble
14 x 10 x 6. 18" in ground for
1/4 sec cor, marked 1/4 on
N face & raised a stone
mound alongside
2.07 Telephone line bears N & S
2.30 Fence bears N E & S W x W
5.00 No trace of old corner

BOOK-A-211

Reservoir. Subdivision, positional

Set a Sandstone 14 x
10" in ground for Cor
Secs 13, 14, 23 & 24, m
3 notches on S and 1 on
Edges & raised a stone
mound alongside
Sand rolling
Soil 2nd rate sand
Dense sage brush
Extent of Survey 75 chs

From the corner to
Secs 13, 14, 23 & 24, Tru
S bet Secs 23 & 24
Var 17° E

2.20	fence bears E & W
6.00	Descend S E & W
9.00	Enter flat, gentle descent
23.00	Road bears N E & S W
24.40	" " "
32.50	Gravel Yard bears E
40.00	No trace of old corner

Set a cobble 16 x 12 x 6
12" in ground for 1/4

Tp 4 S. R.

Cor mar
face & rai
mound o
Road N
Gave ya
Fence S E
2.10 chs
W point
1.00 lks N
Intersec
of Rush
Reserva
W of N E
where
12 x 10 x
& marki
for mea
Secs 23
a stone
2 1/2 ft high
Ly
So
Sc

Tp 4 S. R 5 W. S L M

cor marked 1/4 on W
face & raised a stone
mound alongside
5 Road N W & S E
5 Grave yard bears N, 24° E
0 Fence S E & W fence cor
2,10 chs West
W point of hill bears West
100 lks N of fence
50 Intersect N boundary
of Rush Valley Military
Reservation 17.46 chs
W of N E cor of same,
where I set a cobble
12 x 10 x 5 8" in ground
& marked same M. C
for meander cor to fractional
secs 23 & 24 and raised
a stone mound alongside
2 1/2 ft high & 4 1/2 ft base.
Land rolling
Soil 2nd rate sandy
Scattering sagebrush

Aug 5 1886

Reservoy. Subdivisions. fractional

From the corner to
secs 13.14.23 & 24
Trim north bet
Secs 13 & 14
Var 17° E

5.00 Descend
15.00 " Enter Valley
40.00 No trace of old corner
Set a cobble 10x8x8, 7
in ground for 1/4 sec
Cor marked 1/4 on
face & raised a stone
mound alongside
48.00 Hollow dis W
72.48 Fence bears E & W
80.00 No trace of old corner
Set a sandstone 16x8x
12" in ground for cor
to secs 11.12.13 & 14, mark
4 notches on S & 1 on E edge
& raised a stone mound
alongside
Land level
Soil 1st rate sandy loam
Scattering sagebrush

Tp 4 S. 0

From
secs 13
& Trim
reserv
sec
V
Descend
Steep d
on foot
bears
fence
No tra
On S
dis N
20"x10"x
grou
Cor,
N face
mou
20 End
trace
L
So
De

Tp 4 S. R 5 W. S.L.M.

From the corner to
secs 13.14 23 & 24
Run West on a
resurvey line bet
secs 14 & 23
Va 17° E
00 Descend SW x W x NE x E
00 Steep descent
00 on foot of slope, Corral
bears 6 chs N
82 fence bears N & S
00 No trace of old corner.
On S side of hollow
dis NE x E set a cobble
20" x 10" x 4 15" in the
ground for 1/4 sec
Cor, marked 1/4 on
N face & raised a stone
mound alongside
20 End of resurvey, no
trace of old corner
Land Mountains & bench
Soil 2d & 3d rate sandy rocky
Dense sage & oak brush

R. survey. Subdivision (fractional)

Tp 4 S R 5

Easton
resurvey
Sec
(
0 Set temp
0 Intersect
of Tp 7 l
Secs 7. 12
by me
Thence
a true

0 Wash de
00 Wash de
50 Read bed
78 Utah & Ne
Termin
S 35°5'
Farm
77° W
35 Teleph
00 No trace
sandst
ground
1/4 on N

tional) Tp 4 S R 5 W. S.L.M.

East on a random
resurvey line bet
Secs 12 & 13
Var 17° E
0 Set temp 1/4 sec cor
0 Intersect East Boundary
of Tp 7 lks N of cor to
Secs 7. 12. 13 & 18, reestablished
by me under this contract
Thence N 89° 57' W on
a true line bet secs
12 & 13
Var 17° E
0 Wash dis SW
00 Wash dis NW
50 Road bears NE & SW
78 Utah & Nevada RR. NE & SW
Terminus house bears
S. 35° 5' W. 16.10 chs at 7.90 2 owl chs follow track to near foot of hill
Farm shanty bears N
77° W
35 Telephone line NE & SW
00 No trace of old corner Set
sandstone 14 x 10 x 6, 10' in
ground for 1/4 sec cor, marked
1/4 on N face & raised a

Resurvey Subdivisions fractional

	Stone mound along
80.00	The corner to sees 11, 12, 13 & 14.
	Land level
	Soil 1st rate, sandy loam
	No timber
	Some grass and rabbit-brush

North on resurvey line between sees 11 & 12

Var 17° E

11.00	Small wash dis N E
12.50	House 2.65 chs West
23.75	Road bears N W & S E.
25.00	Slough N W & S E.
32.95	Fence bears E & W
40.00	No trace of old corner
	Set sandstone 12×10×4
	8" in ground for 1/4 sec
	Cor, marked 1/4 on W face
	& raised a stone mound
	alongside

BOOK-A-211

Tp 4 S. 1

Gentle asc
Road bea
No trace
Set lim
12" in gro
to sees 1.
5 Notches
& raised
alongsi
Lan
Soil
Ven
gre

East on
resurvey
bi

Set ten
Intersect
4 lks S
re establ
under
Thom

Tp 4 S. R 5 W. S. L. M.

Gentle ascend E & W
Read bears N W & S E
No trace of old corner
Set limestone 16 x 12 x 3
12" in ground for corner
to secs 1, 2, 11 & 12 marked
5 Notches on S & 1 on E edges
& raised stone mound
alongside
Sand level
Soil Sandy 2d rate
Verse sagebrush &
greasewood.

East on a random
resurvey line
bet secs 1 & 12
Va 17° E
Set temp 1/4 sec cor
Intersect E boundary of Tp
4 lks S of Cor to secs 1, 6, 7 & 12
reestablished by me
under this contract
from which I run

Resurvey Subdivisions (fractional)

S 89° 58' W on true
resurvey line
bet secs. 1 & 12
with same Va

6.15 Utah & Nevada RR track bears
N & S

6.50 Telephone line N & S

18.00 Foot of bench

23.00 Road bears N & S

39.98 No trace of old corner, b
a limestone 12 x 10 x 5
8" in ground for 1/4 sec
cor. marked 1/4 on N fa
& raised a stone monu
alongside

79.95 The corner to secs 1. 2. 11
a Land level
Soil, sandy 2nd rate
Dense sage brush &
rabbit brush

BOOK-A-211

Tp 4 S. R

North bo
resurvey
1
(

Set temp
Intersect N
to secs 1. 2
by me w
from the
So
line bet
1
wit

.07 No trace
a limes
8" in gr
marked
raised
alongsi
.22 Road b
.07 The cor
La
So
Ve

Tp 4 S. R 5 W. S L M.

North bd a random
resurvey line bet secs
1 & 2
Var 17.
.00 Set temp 1/4 sec cor
.07 Intersect N Bdy of Tp at cor
to secs 1. 2. 35 & 36 re established
by me under this contract
from thence I run
S on a true resurvey
line bet secs
1 & 2
with same va

.07 No trace of old corner, set
a limestone 12 x 10 x 3
8" in ground for 1/4 sec cor
marked 1/4 on W face &
raised a stone mound
alongside
.22 Road bears N E & S W
.07 The cor to secs 1. 2. 11 & 12
Land flat
Soil sandy 2d rate
Verise sage & rabbit brush.
Aug. 6. 18[illegible]

Resurvey Subdivision (fractional)

From the corner to secs 4, 5, 32 & 33 on the south boundary of the Tp. prev. reestablished by me under this contract. I run North on resurvey line bet secs 32 & 33

Var. 17° E

6.25	Fence bears NW x W & NE x E
8.30	" " " "
9.80	" " SW & NE fence
	Cor 4 lks NE, barn 1.40 chs East
10.20	Ditch dis SW
11.00	3 Cabins in one string 3 chs East
13.00	Dwelling house 2 chs W
13.90	Road NE & SW
14.10	Enter dense underground
24.10	Road NE & SW
37.70	Wash dis SE
38.84	Road bears NW & SE
40.00	No trace of old corner set a chained stake 3 ft. long

BOOK A-211

Tp 4 S. 1

4" x 4" squa
for 1/4 sec c
on W fac
x 12" N & o
& raised a
1/2 ft high
post.
10 Road bea
gentle a
00 Road be
00 No trace
Set a sa
x 4, 18" in
Cor to secs
marked
on E edge
mound
Lau
Soil
Den

Tp 4 S. R 5 W. S.L.M.

4"x4" square 12" in ground for 1/4 sec cor, marked 1/4 S on W face, & dug pit - 18x18 x12' N & S of post 5 1/2 ft dist & raised a mound of earth 1 1/2 ft high 3 1/2 ft base around post.

10 Road bears SE x E x NW. gentle ascent

00 Road bears NW & SE

00 No trace of old corner

Set a sandstone 24x12 x4, 18" in ground for Cor to secs 28.29.32 & 33 marked 1 notch on S & 4 on E edges & raised a stone mound alongside

Land Valley

Soil 1st rate sandy loam

Dense sagebrush

Reservey Subdivisions (fractional)

Note. From the corner to sec 28.29.32 & 33. I run East on a random reservey line bet secs 28 & 33 but fail to find any trace either 1/4 sec or sec cor. I therefore return to the corner to secs 28.29.32 & 33 and run

East on true line bet secs 28 & 33

Va 17° E

1.05 Road bears N W & S E
3.25 Wash drs S E
16.00 " " S E
23.25 " " S E
32.50 " " S E
40.00 No trace of old corner, but a sand stone 10 x 8 x 7. 7" in ground for 1/4 sec cor. marked 1/4 on N face & raised a stone mound alongside
40.75 Wash drs S E
45.00 " " S E
51.50 " " S E

BOOK-A-211

Tp 4 S. ...

Gentle des...
Road S...
No trace of...
a sand...
15" in gr...
secs 28...
1 notch...
& raised...
along...
Land...
Soil...
Den...

Know...
bet sec...
intersec...
of the R...
Reserv...
I run...
East...

3.00 Intersec...
of Re...

Tp 4 S. R 5 W. S. L. M.

Gentle descend to Lake
Road S E & N W
No trace of old corner, set
a sandstone 20" x 10" x 6"
15" in ground for cor to
secs 28. 27. 33 & 34, marked
1 notch on S & 3 on E edges
& raised a stone mound
alongside
Land sloping
Soil 2nd rate sandy
Dense sagebrush

Knowing that the line
bet secs 27 & 34 will
intersect the N W boundary
of the Rush Valley Military
Reservation within 80 chs
Trun
East on a true line
bet secs 27 & 34
Var 17° E
3.00 Intersect West Boundary
of Reservation 134.37 chs from

Subdivisions fractional

N.W. corner, where I set a cobble 12"x10"x4. 8" in ground for meander corner to fractional secs 27 & 3[illegible] Marked M.C. & raised a mound of stone

Land Level & stoping
Soil 2nd rate sandy
Scattering sagebrush

Knowing that the line S from the cor to secs 27. 28 33 & 34 will intersect the N.W. boundary of the Rush Valley Military Reservation within 80. chs I run S between secs 33 & 34

Var 17° E

5.00 Road Bears NE & SW
15.50 Intersect N.W. boundary of Rush Valley Military Reservation 154.77 ch from S.W.

BOOK-A-211

Tp 4 S. [illegible]

where [illegible]
12x8x6
for Mea[illegible]
sections [illegible]
a stone
high [illegible]
Pits [illegible]
La[illegible]
Soi[illegible]
Scat[illegible]
North [illegible]
be[illegible]

gentle[illegible]
[illegible]00 No tra[illegible]
Set a [illegible]
x4" 9[illegible]
1/4 sec
on W[illegible]
a sto[illegible]
[illegible]6.50 Wash
[illegible]7.50
[illegible]8.00 Steep
[illegible]9.50 Foot

Tp 4 S. R 5 W. S.L.M.

where I set a cobble stone 12x8x6 8" in the ground for meander cor to fractional sections 33 & 34 & raised a stone mound 2 ft high 4 1/2 ft base alongside
Pits impracticable
Land level
Soil 2nd rate sandy
Scattering sagebrush

North on resurvey line
bet secs 27 & 28
Var 17° E
gentle ascent
100 No trace of old corner
Set a sandstone 14"x18"x4" 9" in ground for 1/4 sec cor marked 1/4 on W face and raised a stone mound alongside
16.50 Wash drs S.E.
17.50 " "
18.00 Steep ascent.
19.50 Foot of mts, end of resurvey

Subdivisions fractional

No trace of old corner
Land sloping
Soil 2nd rate sandy
Dense sagebrush

From the corner to secs
28. 29. 32 & 33. Turn
North on resurvey line
bet secs 28 & 29
Var 17° E

1.00 Road bears NE & SW
5.50 Same " " NW & SE
18.20 Wash dis. W.
25.00 Along W side of gulch
31.00 Wash in same dis SE the
along E side
40.00 End of resurvey, No trace
of old corner, Set sandstone
22 x 12 x 4. 16" in ground
for 1/4 sec cor marked
1/4 on W face & raised a
stone mound alongside
Land Mountainous & Valley

Tp 4 S. ...

Soil 3d ...
Little ...
Scatter...

From th...
31. 32. 5...
South bo...
Tp, prev...
by me ...
Contrac...
North ...
line ...

...50 Wash di...
...00 No trace ...
set a g...
10" in gr...
Cor, ...
face & ...
mou...
...25 Road ...
...50 Wash ...

Tp 4 S. R 5 W. S.L.M.

Soil 3d rate rocky
Little grass
Scattering Cedar

From the corner to secs
31, 32, 5 & 6 on the
South boundary of the
Tp, previously re established
by me under this
Contract I run
North on resurvey
line bet secs
31 & 32
Var 17° E

0.50 Wash drains S.E.
1.00 No trace of old corner
set a quartzite 14" x 8" x 6"
10" in ground for 1/4 Sec
Cor, marked 1/4 on W
face & raised a stone
mound alongside
6.25 Road bears N.W. & S.E.
6.50 Wash drs S.E.

80.00 Found a stake lying down with marks almost destroyed reset same leg side of a sandstone 12"x 9" in ground for cor secs 29. 30. 31 & 32 with 1 notch on S & 3 on E edges & raised a stone mound alongside

Land level
Soil 1st rate sandy
Timber sagebrush

East on a random resurvey line bet secs 29 & 32
Va 17° E

40.00 Set temp ¼ sec cor

80.03 Intersect N & S line 4 chs N of cor to sec. 28, 29, 32 & thence N 89° 5[illegible]' W on true line between 29 & 32 with same Va

5 Road bear
25 Wash fro
35 Road 4
10 " i
50 Wash dir
72 No trace
a sand
1 8" in gro
Cor, ma
face &
mound
75 Wash
50 "
50 "
.03 The co
La
Sa
Ti

From
31 & 32
ance
sect

Tp 4 S. R 5 W. S L M

E E

5 Road bears N & S.
5 Wash dis S
5 Road N W & S E
10 " "
50 Wash dis S
12 No trace of old corner Set
a sandstone 12 x 8 x 7 -
✓ 8" in ground for 1/4 sec
Cor, Marked 1/4 on N
face & raised a stone
mound alongside
75 Wash dis S E
50 " " "
50 " " "
03 The cor to secs 29. 30. 31 & 32
Land level
Soil 1st rate sandy loam
Cross sagebrush
Aug 7 1886.

From corner to secs 29. 30
31 & 32, Town West on
Meridian resurvey line
bet secs 30 & 31
Var 17° E

Resurvey Sub divisions (fractional)

40.00	Set temp 1/4 sec cor
78.86	Intersect W boundary Lp at cor to secs 25 30 & 36, re established by me under this contr thence
	East on true line bet secs 30 & 31 with same Va
38.86	No trace of old corner set sand stone 18" x 10" x 6 13" in ground for 1/4 sec cor marked 1/4 on N face & raised a stone mound alongside
60.50	Road bears NW & SE
60.95	Wash dis SE
78.86	The cor to secs 29, 30, 31 & 32.
	Land rolling
	Soil 2nd rate sandy
	Dense sagebrush

Lp & S

North on
line be
Va

00 Wash a
00 No trace of
a sand
15" in g
sec cor
W face &
mound
62 Road be
in

10 Enter
& E

00 Leave
13 End of
trace of
La
So
Sca
br

Tp 4 S. R 5 W. S. L. M.

North on resurvey
line bet secs 29 & 30
Var 17° E

00 Wash dis S E
00 No trace of old corner, set
a sandstone 20 x 10 x 6
15" in ground for 1/4
sec cor marked 1/4 on
W face & raised a stone
mound alongside
62 Road bears N W & S E

10 Enter cedars bearing S W
& E

00 Leave cedars
13 End of resurvey, no
trace of old corner
Land rolling
Soil 2nd rate sandy
Scattering cedars & sage
brush

Resurvey Subdivision (fractional)

From the corner to secs 19, 24, 25 & 30 on the West Boundary of Tp, previously established by me under this contract I run

East on resurvey line bet secs 19 & 30

Var 17° E

8.00 End of resurvey no trace of old corner.

Land level,
Soil 2nd rate sandy
Dense sage brush

BOOK-A-211

Tp 4 S. R

From th
secs 11, 12
West bet
(
45 Road bec
00 No trace
Set a p
12" in g
see co
N face, a
E & W of
and ra
of earth
base a
50 Fence
00 Ascen
00 no tra
on side
E set a
12 x 12 x
for co
marke
on S &
raised
along

Tp 4 S. R 5 W. S. L. M.

From the corner to
secs 11, 12 13 & 14 Trun
West bet secs 11 & 14
Var 17° E
45 Road bears N & S
00 No trace of old corner
Set a post 3 ft x 3" x 3"
12" in ground for 1/4
sec cor marked 1/4 S on
N face, dug pits 18 x 18 x 12
E & W of post 5 1/2 ft dist
and raised a mound
of earth 1 1/2 ft high 3 1/2 ft
base around post.
50 Fence bears N & S
00 Ascend
00 no trace of old corner
on side of hill facing
E set a sandstone
12 x 12 x 6 9" in ground
for cor to secs 10, 11, 14 & 15
marked with 4 notches
on S & 2 on E edges &
raised a stone mound
alongside

Resurvey Seed divisions fractional

Land level & bunch
Soil 2nd & rate sandy
Scattering sagebrush

---

on resurvey line
West, between secs
10 & 15
Var 17° E

Ascend
7.25 Road bears N & S along
E side of Mountains
20.00 Ascend gulch dis N E
25.70 End of resurvey no
trace of old corner
Land Mountainous
Soil 3rd rate rocky
No timber

---

on resurvey line
South, bet secs 14 & 15
Va 17° E

7.00 Wash dis E
16.00 Road bears N W & S E
19.00 " N & S 4 chs on line
Thence S E
28.50 No trace of old corner

BOOK-A-211

Tp 4 S. R

end of re
Land
Soil r
Dense

---

on resu
North, be

.00 Hollow a
.00 Spur redg
.00 Deep gul
.00 Spur re
.00 No trac
Set a l
x4' 12'
1/4 sec c
on W fo
Stone
.00 Foot of
.50 Road
.00 No trac
Set a
x6, 9'
on to

Tp 4 S. R 5 W. S.L.M.

end of reservoir
Land mountainous
Soil rocky 3rd rate
Dense sagebrush

North on reservoir line between secs 10 & 11
Va 17° E

4.00 Hollow dis E
.00 Spur ridge bears E & W
4.00 Deep gulch dis E
.00 Spur ridge bears E & W
.00 No trace of old corner
Set a limestone 16 x 12
x 4' 12' in ground for
1/4 sec cor marked 1/4
on W face & raised a
stone mound alongside
.00 Foot of slope bears E & W
.50 Road bears S E & N W.
.00 No trace of old corner
Set a sandstone 12 x 10
x 6, 9' in ground for
cor to secs 2. 3. 10 & 11

Resurvey Subdivision fractional

marked with 5 notch
on S & 2 on E edges
raised a stone mo
along side
Land Mountainous
Soil rocky 3d rate
Scattering sagebrush

East on random
resurvey line bet
secs 2 & 11
40.00 Set temp 1/4 sec cor
80.02 Intersect N & S line at
to secs 1, 2, 11 & 12, thence
West on true line
bet secs 2 & 11
Vail 7° E
3.25 Road NE & SW
6.75 NW & SE
25.00 Enter flat covered with
pebbles for several acres
40.00 No trace of old corner
Set a line stone 12 x 8
x 6, 9" in ground fo

BOOK-A-211

Tp 4 S R

1/4 sec cor
on N face
stone m
00 Leave fl
2 the Com
La
Soi
Sca
ra

North
resurv

00 Set tem
04 Intersec
8 lks E
2.3.34
establi
unde
then

Tp 4 S. R 5 W. S L M

1/4 sec cor marked 1/4
on N face & raised a
stone mound alongside
00 Leave flat & pebble
2 the Corner to secs 2, 3, 10 & 11
Land level
Soil sandy & pebbles 2 & 3 & 10
Scattering sage &
rabbit brush.
Aug 9. 1886

North on random
resurvey line bet secs
2 & 3
Va 17° E
00 Set temp 1/4 sec cor
04 Intersect N Bdy of Tp
8 lks E of corner to secs
2, 3, 34 & 35 previously
established by me
under this contract
thence S 0° 4' E bet secs
2 & 3
with same Va

Resurvey Sub divisions (partial)

31.25	Leave Cedars
39.25	Road bears N.W. & S.E.
40.04	No trace of old corner
	Set a Lamestone 12 x 6
	9" in ground for 1/4
	sec cor marked 1/4
	on W face and raised
	a stone mound
	alongside
80.04	The corner to secs 2,
	10 & 11
	Land Flat
	Soil sandy 2d rate
	Scrub cedars
	Dense sage brush

West bet secs 3 & 10
on resurvey line
Var 17° E

15.00	Road bears N.W. & S.E.
25.00	Foot of ridge
30.00	Top spur ridge bears
	N & S.
38.50	Small hollow dis N.E.

BOOK-A-21

Tp 4 S.

0	No trace of
	Set a La
	x 8' 15"
	1/4 sec cor
	on N fa
	Stone
00	Slight
50	Wash a
25	Road b
00	No trace
	Set a le
	x 4 9"
	Cor to se
	mark
	S & 3
	raised
	along
	L
	So
	Di

T/p 4 S. R 5 W. S.L.M.

0 No trace of old corner
Set a Limestone 20x18
x8' 15" in ground for
1/4 sec cor, marked 1/4
on N face & raised a
stone mound alongside
00 Slight ascent
50 Wash dro S
25 Road bears N & S
00 No trace of old corner
Set a limestone 12x12
x4' 9" in ground for
Cor to secs 3, 4, 9 & 10
marked 5 notches on
S & 3 on E edges &
raised a stone mound
alongside
Laced rolling
Soil, sandy & rocky 2d & 3d rate
Dense sagebrush

Resurvey, sub-divisions (fractional)

North on random
resurvey line
bet secs 3 & 4
Va 17° E

40.00 Set temp 1/4 sec ca

79.94 Intersect N boundary
of Lp 7 lks E of corner
to secs 3, 4, 33 & 34 previ
re established by me
under this contract
thence S. 0° 3' E bet
secs 3 & 4
earth same Va

39.94 No trace of old corner
Set a limestone 12 x 10
9" in ground for 1/4 cor
Marked 1/4 on W face
& dug pits 18 x 18 x 12 N & S
of stone 5 1/2 ft dist and
raised a mound of
earth 1 1/2 ft high 3 1/2 ft
base alongside

59.50 Road bears E & W

79.94 The cor to secs 3, 4, 9 & 10
Land level

Tp 4 S. R

Soil
Vuso
& greas
some

South
bets

Road b
ascend
No trace
a lim
8" in gr
Cor Ma
& raised
along
End of

Sa
Sou
Dev

Tp 4 S. R 5 W. S L M

Soil Sandy 2d rate
Dense rabbit brush
& greasewood
Some scattering cedars

South bn resurvey line
bet secs 9 & 10
Va 17° E
Road lines N W & S E
Ascend
No trace of old corner, set
a limestone 12 x 10 x 4
8" in ground for 1/4 sec
Cor marked 1/4 on W face
& raised a stone mound
alongside
End of resurvey

Sand level
Soil, Sandy & Rocky 2d & 3d rate
Dense sag brush

Reservoir subdivision (fractional)

From the corner to sec
3.4.9 & 10 I run
West on reservoir line
bet secs 4 & 9
Va 17° E

14.50 Road bears N W & S E
40.00 No trace of old corner bet
a limestone 15 x 12 x 8
12" in ground for 1/4 sec
Cor marked 1/4 on N face
& raised a stone mound
alongside
44.75 Wash dirs N
47.50 Road bears N E & S W
57.75 Wash dirs N W
76.00 Road bears N & S
80.00 Slight trace of old mound
Set a limestone 16 x 10
12" in ground for Cor to
secs 4.5.8 & 9. marked
5" notches on S & 4 on E edge
& raised a stone mound
alongside
Land level
Soil sandy 2d rate

BOOK-A-21

Tp 4 S. 1

Dense
brush

North on
reservoir
bet

00 Set temp
96 Intersec
8 lks E of
32 & 33
one und
Thence
bet
With
.00 Road bears
.96 No trace
a lim
15" in g
Marked
raised
along
3.46 Leave
4.96 Wash d

Tp 4 S. R 5 W. S L Mr

Dense sage & rabbit-brush

North on a random
reservoir line
bet secs 4 & 5
Va 17° E
.00 Set temp 1/4 sec cor
.96 Intersect N Bdy of Tp
8 lks E of cor to secs 4, 5
32 & 33 re established by
me under this contract
Thence S 0° 3' E
bet secs 4 & 5
With same va
.00 Road leaves N W & S E
.96 No trace of old corner set
a limestone 20 x 15 x 6
15' in ground for 1/4 sec cor
Marked 1/4 on W face &
raised a stone mound
alongside
3.46 Leave Scott cedars
4.96 Wash dis N W.

Resurvey Subdivisions (fractional)

66.46	Road bears E & W
79.96	The cor to secs 4.5.8 & 9
	Land level
	Soil sandy 2d rate
	Dense sage & greasw[illegible]
	undergrowth.

Southern a resurvey
line bet secs
8 & 9
Va 17° E

Ascend gently
35.00 Top of bench bears E & W
40.00 no trace old corner on bench, set a limestone
16 x 14 x 6. 12" in ground
for 1/4 sec cor, dug pits
18 x 18 x 12 N & S of stone 5 1/2
ft dist & raised a mound
of earth 1 1/2 ft high 3 1/2 ft
51.60 base alongside
57.60 End of resurvey

Land bench

Tp 4 S.

Soil S[illegible]
Dense
rabbi[illegible]

From
secs 4.
West
line be[illegible]
[illegible]
3.50 Road bea[illegible]
[illegible].00 No trace
edge of
16 x 10 x 4
1/4 sec co
N face
E & W of
raised
1 1/2 ft hi[illegible]
Road
E & W.
[illegible]2.00 Wash
[illegible]2.75 Road
[illegible]6.50

Tp 4 S. R 5 W. S. L. M.

Soil Sandy 2nd rate
Dense sage and
rabbit Brush
Aug. 10. 1886

From the corner to
secs 4. 5. 8 & 9 Trun
West on resurvey
line bet secs 5 & 8
Var 17° E

3.50 Road bears N & S
5.00 No trace of old corner, on E
edge of wash set limestone
16 x 10 x 4 12" in ground for
1/4 sec cor. marked 1/4 on
N face & dug pits 18 x 18 x 12
E & W of stone 5 1/2 ft dist
& raised a mound of earth
1 1/2 ft high 3 1/2 ft base alongside
Road 50 lks N of line bears
E & W.
12.00 Wash dos N E
2.75 Road N E & S W
6.50 " N E & S W

Reserve Subdivision fractional

60.00	Wash dis N
80.00	No trace fold corner a limestone 20 x 9 x 15" in the ground for cor to secs 5.6.7.&8 with 5 notches on S & E edges & raised a stone mound alongside
	Land level
	Soil sandy 2d rate
	Dense sage, greasew & rabbit brush.
	North on a random reserve line bet secs 5 & 6
	Var 17° E
40.00	Set temp 1/4 sec cor
80.07	Intersect N Bdy of Tp at cor to secs 5.6.31 & 32 reestablished by one under this contract
	Thence S. on

BOOK-A-211

Tp 4 S.

reserve
Sec
with
07 No trace
limestone
in grou
corner
N face
mound
.07 Edge of
.07 Descend
.07 Stream
4" deep
was caus
in wet
Chain
7.00 Ascend
0.00 Top of
0.07 The co
L
So
S
Sa

Tp 4 S. R 5 W. S L M

resurvey line bet
Secs 5 & 6
with same Va
07 No trace of old corner, set
limestone 12 x 10 x 4, 8"
in ground for 1/4 sec
corner, marked 1/4 on
W face & raised a stone
mound alongside
.07 Edge of broad wash
.07 Descend in wash
.07 Stream in wash 8 lk wide
4" deep runs N E. The stream
was caused by recent rain. &
in wet weather is about a
Chain wide & 3 ft deep
7.00 Ascend side of wash
0.00 Top of wash
0.07 The cor to secs 5, 6, 7 & 8
Land Level
Soil sand & rocky 2d & 3d rate
Scattering cedars
Sage & rabbit brush

Resurvey Subdivision (fractional)

	Southern resurvey line between 7 & 8
	Va 17° E
11.75	Road bears NE & SW ascend gulley
35.00	Top of bench bears E & W
38.00	Wash in gulley dis N
40.00	No trace of old corner set a limestone 10 x 8 x 5 7' in ground for 1/4 sec marked 1/4 on W face & raised a stone mound alongside
47.00	End of resurvey
	Land level
	Soil sandy 2d rate
	Scattering sage & rabbit brush

BOOK-A-211

Tp 4 S. R

From the
5.6.7 & 8.
na rd
line be
Set tem
Intersect
lines S of
re establ
under
Thence
resurvey

Wash r
No trace
Set a li
18" in g
Cor. m
face &
Moun
The co

Tp 4 S. R 5 W. S. L. M

From the corner to secs
5.6.7 & 8. I run West
on a random resurvey
line bet secs 6 & 7
Va 17° E
10 Set temp 1/4 sec cor
94 Intersect W Boundary 1st
Lines S of cor to secs 1.6.7 & 12
re established by me
under this contract
Thence S. 89° 54' E on the
resurvey line bet secs
6 & 7
with same Va
10 Wash reins E
7.94 No trace of old corner
Set a limestone 24 x 18 x 6
18" in ground for 1/4 sec
Cor. Marked 1/4 on N
face & raised a stone
Mound along side
7.94 The cor to secs 5.6.7 & 8
Land level
Soil sandy 2d rate
Dense sage & rabbit brush
August 11. 1886.

Resurvey Subdivisions fractional

General Descript

The lands surveyed
under this contract, em
part of Rush and
Toole Valleys and th
adjoining foothills.
Most of it is covered
dense sagebrush, ro
brush or greasewood,
there are a few scrub ce
in the foothills. The s
of the level portion is
mostly first class b
there is very little soa
for irrigation.
In sec. 24 is the town o
Stockton located, sa
consists of about 50 ho
scattered here and the
In the N.E. part of sau
are the Concentrating wo
of C. E. Mitchner.
In sec 25 is the farm o
George Denton. The sau

BOOK-A-211

Tp 4 S. R

has abou
cultivati
house. gr
irrigation
In the S.W.
S.E. part s
of Hold
consist o
sheds. 3
2 story a
house.
Since the
the Lake
siderable
in sec. 3
has cov
track
The Usa
runs th
and h
Termin
of sec 12
of the
few sc
cedar

BOOK-A-211

Tp 4 S. R 5 W. S.L.M.

has about 115 acs under cultivation with dwelling house. granary, sheds, irrigation ditches & fencing In the S.W. part of sec. 32. & S.E. part sec. 33. is the farm of Hold. This improvements consist of fencing, ditching sheds, 3 cabins, barn & 2 story adobe dwelling house.

Since the old survey of 1856 the Lake has changed considerable as can be seen in sec. 33. where the same has covered Agente a track land.

The Utah Nevada Railway runs through sec. 1. & 12. and has its ~~[illegible]~~ Terminus in N.E. part of sec ~~12~~ 13. In the N. part of the township are a few scattering scrub cedar.

In the E² of sec. 24 is
mining claim of B
No 3. Lot. 44. situat
the same is one of th
oldest claims in the ca
but is not worked
at the present.

Edward W. Ko
W. S. dep Su

[4—LI

A list of the na
yed by Edwa
ited States deput
ng, measuring, a
ners described in
e survey of 1st S
rough R4 W.
Tps 4 & 5 S R
line in Tp
nshaced

the Salt Lake ba
ry of Utah, shou
which they act

Richa
Walter
Fred
W. W
Geo
Joseph

[4—LIST OF NAMES.]

A list of the names of the individuals em-
yed by Edward W Koeber
ited States deputy surveyor, to assist in run-
ng, measuring, and marking the lines and
ners described in the foregoing field notes of
e survey of 1st Standard Parl South
rough R4W. Exterior lines in
Tps 4 & 5 S R5W & subdivision
line in Tps 4 & 5 S. R5W (as
embraced in Contract No 146)

the Salt Lake base and meridian in the Terri-
ry of Utah, showing the respective capacities
which they acted.

, Compassman.
Richard Evans, Chainman.
Walter Whately, Chainman.
Fred Olsen, Chainman.
W Wilson, Chainman.
George Ewing, Axeman.
, Axeman.
Joseph Jackson, Flagman.

BOOK A-211

[5,—FINAL OATHS

We hereby certify th
...ward W Roebe
...veyor, in surveying
...he 1st Standard
...W Exterior lines
...subdivision lines
...embraced in Con
...he Salt Lake base a
...y of Utah, as are re
...d notes as having b
...der his direction; a
...n in all respects, to
...d belief, well and fa
...ner monuments es
...tructions furnishe
...rveyor-general for

Rich
Walter W
Fred
W W
his
George E
Mark
his
Joseph Jac
Mark

...bscribed and swor
day of

[5,—FINAL OATHS OF ASSISTANTS.]

6

We hereby certify that we assisted
Edward W. Koeber United States deputy
surveyor, in re surveying all those parts or portions
the 1st Standard Parl. South through
4 W. Exterior lines in Tps 4 & 5 S. R 5 W
subdivision lines in Tps 4 & 5 S. R 5 W
embraced in Contract No 146
the Salt Lake base and meridian in the Terri-
y of Utah, as are represented in the foregoing
d notes as having been surveyed by him and
der his direction; and that said survey has
n in all respects, to the best of our knowledge
d belief, well and faithfully surveyed, and the
ner monuments established according to the
tructions furnished by the United States
rveyor-general for Utah.

....., Compassman.

Rich Evans, Chainman.

Walter Whately, Chainman.

Fred Olsen, Chainman.

W Wilson, Chainman.

...es George his Ewing mark, Axeman.

...ams ....., Axeman.

Joseph his Jackson mark, Flagman.

bscribed and sworn to before me this 11
day of August 1886

Edward W. Koeber
U. S. dep. surv.

(6.—FINAL OATH OF UNITE

, Edward W.

ted States deputy

r that in pursuan

n Richmon

ted States surveyo

date of the 24

6, I have well, fo

proper person, an

instructions furn

veyor-general for

and the laws of t

those parts or por

l South Mon

ies in Tps 4

ubdivision li

S W. (as en

o 146)

d meridian in t

presented in the f

en surveyed by n

d I do further so

rs of said surve

rpetuated in st

ying manual, pr

ritten instructio

eyor-general for

(6.—FINAL OATH OF UNITED STATES DEPUTY SURVEYOR.)

, Edward W Roeber

ted States deputy surveyor, do solemnly
r that in pursuance of instructions received
n Richmond S Dement
ted States surveyor-general for Utah, bear-
date of the 24th day of June
6, I have well, faithfully, and truly, in my
proper person, and in strict conformity with
instructions furnished by the United States
veyor-general for Utah, the surveying man-
and the laws of the United States, surveyed
those parts or portions of 1st Standard
l South through R4W. Exterior
ies in Tps 4 & 5 S. R5W. and
ubdivision line in Tps 4 & 5 S
R5W. (as embraced in Contract
o 146)

of Salt Lake base
d meridian in the Territory of Utah, as are
presented in the foregoing field notes as having
en surveyed by me and under my directions;
d I do further solemnly swear, that all the cor-
rs of said survey have been established and
rpetuated in strict accordance with the sur-
ying manual, printed instructions, the special
ritten instructions of the United States sur-
yor-general for Utah, and in the specific man-

BOOK-A-211

ner described in the field notes, and that th
going are the **TRUE** *field notes of such su*
and, should any fraud be detected, I will
the penalty of perjury, under the provisio
an act of Congress, approved August 8, 18

Edward W. Ko

United States Deputy Sur

Subscribed and sworn to before me this 2
day of August *1886*

Henry R. Wm. Atkinso

Notary Public

S. SURVEYOR GEN

Salt Lake City, U

The foregoing field

Sub-divi

wnship No. 4 S.

xecuted by Edwa

nder Contract No.

ay of June

August

xamined, the necess

ions made, the said

hey describe are he

4

U. S. SURVEYOR GENERAL'S OFFICE,

Salt Lake City, Utah, Dec 29th 1886

The foregoing field notes of the survey of the

Subdivisions, (Fractional)

Township No. 4 S Range No. 5 W

executed by Edward D Roberts

under Contract No. 146 of the 24th

day of June 1886, in the month of

August 1886, having been critically

examined, the necessary corrections and explana-

tions made, the said field notes, and the surveys

they describe are hereby approved.

William G. Bowman

U. S. Surveyor General for Utah.

BOOK A-211

Book

RT: 1887

9 to am, Oc

ined by John D

cribed by Jame

ared by

FIELD

OF THE SUR

Suba

(Trac

ship No. 5 S.

e No. 5 W.

O

SALT LAK

UTAH

AS SU

Edward

U. S. Dep

Under his Contra

ed James

vey commenced

vey completed

BOOK A-211

Book 9.

441

ORT: 1887

9 30 A.M. Oct 27 1886

ined by John H Campe C. D. V

cribed by Jennie V. Bowman,

ared by Norton and Atkinson

FIELD NOTES

OF THE SURVEY OF THE

Subdivisions

(Fractional)

OF

ship No. 5 South

e No. 5 West

OF THE

SALT LAKE MERIDIAN

IN

UTAH TERRITORY,

AS SURVEYED BY

Edward H Roeber

U. S. Deputy Surveyor,

Under his Contract No. 147

ed June 24th 1886

vey commenced August 19th 1886

vey completed " 19th 1886

6

3 9

BOOK A-211

Book 9.

441

ORT: 1887

9 30 A.M. Oct 27 1886

ined by John H Campe C. D. V

cribed by Jennie V. Bowman,

ared by Norton and Atkinson

FIELD NOTES

OF THE SURVEY OF THE

Subdivisions

(Fractional)

OF

ship No. 5 South

e No. 5 West

OF THE

SALT LAKE MERIDIAN

IN

UTAH TERRITORY,

AS SURVEYED BY

Edward H Roeber

U. S. Deputy Surveyor,

Under his Contract No. 147

ed June 24th 1886

vey commenced August 19th 1886

vey completed " 19th 1886

6

3 9

BOOK-A-211

actional Subdivisions
Tp 5 S. R 5 W.

Survey commenced
Aug. 19. 1886 ✓
From the corner to
sec 2. 3. 10 & 11 which
was re established by
me under contract
No 146.
Iron North
bet secs 2 & 3
Var 17° 00' E
To Meander corner on
S.E. boundary of Rush
Valley Military Reservation
where I set a cobble 16 x 10
x 5. 12" in ground, marked
M. C. for Meander Cor & raised a stone
mound alongside
Soil sandy 2d rate
Land flat
Dense undergrowth

Aug. 19. 1886

444 Fractional Subdivisions
T5 R. R. 5 W

General Description

For General Description
see Resurvey, Subdivi
(fractional) of Tp 5 S. R5

Edward W. Korbr
U.S. Dep Surveyor

BOOK-A-211

S. SURVEYOR GENE

Salt Lake City, U

The foregoing field

Fraction

wnship No. 5 S

ecuted by Ed

nder Contract No.

y of June

August

amined, the necess

ons made, the sai

hey describe are he

U. S. SURVEYOR GENERAL'S OFFICE,

Salt Lake City, Utah, Dec 29th 1886

The foregoing field notes of the survey of the Fractional Subdivision

Township No. 5 S Range No. 5 W

executed by Edward Rocker

under Contract No. 147 of the 24th

day of June 1886, in the month of

August 1886, having been critically

examined, the necessary corrections and explana-

tions made, the said field notes, and the surveys

they describe are hereby approved.

William G. Bowman

U. S. Surveyor General for Utah.

BOOK-A-211

Book

RT: 1887

10 15 am Oc

ined by

cribed by Jennie

ared by

FIELD

OF THE SUR

rachina

nd East

nship No. 4

ge No. 5

SALT LAK

UTAH

AS S

Edward

U. S. D

Under his Contr

ated Jun

urvey commenced

urvey completed

BOOK-A-211

Book 10

5

447

RT: 1887

10 15 AM Oct. 19 1886

ined by John A. Campe.

cribed by Jennie V. Bonman

ared by Gordon and Atkinson

FIELD NOTES

OF THE SURVEY OF THE

fractional West

and Eastboundaries

OF

nship No. 4 South

ge No. 5 West

OF THE

SALT LAKE MERIDIAN

IN

UTAH TERRITORY,

AS SURVEYED BY

Edward W. Corber

U. S. Deputy Surveyor,

Under his Contract No. 147

ated June 24 1886

urvey commenced July 27 1886

urvey completed Aug 2 1886

9.10

NAMES AND DUTIES OF ASSISTANTS,

	Compass
Rich Evans	Chainm
Fred Olsen	Chainm
Walter Whately	Chainm
W. Wilson	Chainm
George Ewing	Axeman.
Joseph Jackson	Axeman.
	Flagman

BOOK-A-211

[2.—PRELIMINARY OATH

e, Richard Evan
Walter Whately
emnly swear that w
execute the duties
ill level the chain
nd and plum the ta
r dropping the sa
e distance to all
length of all lines t
o the best of our s
rdance with instr
ey of the Merid
bdivisions lin
tract No 147 s
R 5 W.
e Salt Lake base
of Utah.
Rich
Fred
Walter
W W
scribed and swo
day of

[2.—PRELIMINARY OATH OF CHAINMEN.]

e, Richard Evans Fred Olsen
Walter Whately & W Wilson
emnly swear that we will well and faith-
execute the duties of chain carriers; that
ill level the chain upon even and uneven
nd and plum the tally pins, either by stick-
r dropping the same; that we will report
e distance to all notable objects, and the
length of all lines that we assist in measur-
to the best of our skill and ability, and in
rdance with instructions given us, in the
ey of the Meridian, Township &
bdivisions lines, embraced in
tract No 147 situated in Tps 4 & 5
R 5 W.

e Salt Lake base and meridian in the Terri-
of Utah.

Rich Evans, Chainman.
Fred Olsen, Chainman.
Walter Whately, Chainman.
W Wilson, Chainman.

scribed and sworn to before me this 27
day of July 1886

Edward W. Korber
W. S. dep. surv.

[3.—PRELIMINARY O

We, George

Joseph Ja

solemnly swear that

form the duties of a

nt of corners and ot

tructions given us, a

d ability, in the surv

ownship & Sub

ubraced in Co

treated in T

the Salt Lake base a

ry of Utah.

his

Witness George

Evans

Joseph

Ed

ubscribed and swor

day of

[3.—PRELIMINARY OATH OF AXEMEN.]

We, George Ewing
Joseph Jackson
solemnly swear that we will well and truly
form the duties of axemen, in the establish-
nt of corners and other duties, according to
ructions given us, and to the best of our skill
d ability, in the survey of the Meridian
ownship & Subdivision lines
ubraced in Contract No 147
located in Tps 4 & 5 S R 5 W

the Salt Lake base and meridian in the Terri-
ry of Utah.

Witnes George his Ewing mark, Axeman.
Evans Joseph Jackson, Axeman.

Subscribed and sworn to before me this 27
day of July 1886

Edward H. Fuller
U. S. dep. Surv.

BOOK-A-211

The following
instrumen
execution o
contract N
1886,
Solar Transit
Troy. N.Y.
5 3/4" Plate
Vernier. 12
Attachmen
adjustable
Solar Comp
by W. & L.
Metallic
Chains 3
No 18 ga
All of whi
U.S. Surve
City. Utah
& found

The following is a list of the instruments used by me in the execution of the Surveys under contract No 147. dated June 24th 1886.
Solar Transit, made by W & L.E. Gurley. Troy. N.Y. No number. 4" needle 5 3/4" Plate with nonius & double verrier. 12" Telescope with Solar attachment verticle circle & level adjustable tripod & tripod head.
Solar Compass, Open sight, made by W. & L.E. Gurley. No number.
Metallic Tape. 25 ft long. 2 Steel Chains 33 ft long. brazed links. No 18 gauge.
All of which were tested by the U.S. Surveyor General, Salt Lake City. Utah. on June 15th 1886 & found correct

Edward W. Koeber

Survey East
Rush Val

Survey Co

From th
which is
north of
secs 19 &
by me
No 146
Iron
No
b

00 End of
50 Ridge b
40 Gulch
50 Wash
00 The co
where
x 8 - 13"
to Secs 19
G.M. w
& Sed
mon
L

BOOK-A-211

Survey East Boundary T4 S. R5 W
Rush Valley Guide Meridian

Survey Commenced July 27th 1886.

From the end of resurvey which is a point 23 chs north of the 1/4 sec cor bet secs 19 & 24, re established by me under contract No 146

Trun
North
bet secs 19 & 24
Var 17° 00' E

00 End of resurvey
50 Ridge bears N.W. & S.E.
40 Gulch drs N.W.
50 Wash in hollow drs W
00 The cor to secs 19, 24, 13 & 18 where I set a flint 18" x 18" x 8 - 13" in ground on S side of hollow for cor to secs 19, 24, 13 & 18 marked G.M. with 3 notches on N & S edges & raised a mound of stone along note

Land Mountains

Survey East Boundary T4S.

Soil 2d rate sandy
Scattering cedars
" sagebrush
Extent of Survey 17.00 chs

North between
Secs 13 & 18
Var 17°00' E

8.50 Gulch drs SW
16.25 Ridge bears NE & SW
23.30 Gulch drs NW
30.50 Mineral prospect 60 lks E
31.50 Ridge bears W & NE
40.00 On North side of ridge set a sandstone 10x10x6" in ground for 1/4 sec Cor, marked 1/4 on W face & raised a mound of stone alongside
43.25 Road bears W & NE
45.00 Wash in mouth of gulch drs NW. Bridge across same on County Road 4 chs West. foot of steep

BOOK-A-211

5 W. Rush Vall

gentle a
00 End of
Beginn
No trace

Lan
Soil
No t
a le
gra

Gen

For gen
see sec
this to
Edw
U.S.

5 W. Rush Valley Guide Meridian

gentle descent N
00 End of new survey
Beginning of resurvey
No trace of old corner.

Land rolling
Soil 2nd rate sandy
No timber
a little bunch
grass.

July 27th 1886

General Description

For general description
see subdivision of
this township
Edward W. Koebr
U.S. Dep Surveyor

BOOK-A-211

Survey West
Tp 4 S.

...rvey West Boundary
Tp 4 S R 5 W

Survey commenced Aug. 2nd 1886

From the 1/4 sec cor bet secs 19 & 24 re established by me under contract No 146

Trim

North bet secs 19 & 24
Var 17° 00' E

2 75 dec ch dis W
25 " " S W
50 " " W
00 On ridge set a candstone 18"x6"x6" 13" in the ground for cor to secs 13. 18, 19 & 24 marked 3 notches on N & S edges & raised a stone mound alongside

Land mountain & rolling
Soil 2nd & 3d rate sandy & rocky
Scattering cedars
Extent of Survey 40 chs

BOOK-A-211

Survey West Boundary of 4 S R 5

North bet sees 13 & 18
Var 17°00' E

7.00 Gulch 200 ft deep dis W
25.00 Main ridge E & W
40.00 On W side of canon dis N E, set a sandstone 20 x 4' 15" in ground for 1/4 sec cor, marked 1/4 on W face & raised a stone mound alongside
47.00 Gulch dis E
66.50 " " "
80.00 On S side of small ridge bearing N E & S W, set a sandstone 30" x 8" x 6, 23" in ground for cor to sec 7, 12, 13 & 18 marked 2 notches on N & 4 on S edges and raised a stone mound alongside
Sand mountains
Soil 2nd rate sandy
Scattering cedars
Scattering bunch grass

Scatter
grass

North bet
Va
Top of ridg
descend
Enter Va
descend
End of Se
of reserve
old con

Sand
Soil 2
Scatte
Scatte

4 S R 5 W. S. L. M

Scattering sagebrush & greasewood.

North & between secs 7 & 12
Var 17° 00' 6"
Top of ridge. Draws NE & SW descend
Enter Valley gently descending N
End of Survey. Beginning of resurvey, No trace of old corner
Am
Sand Mountains & level
Soil 2nd rate sandy
Scattering cedar
Scattering sagebrush
Aug. 2. 1886

General Description

For General Description see Subdivision line of this Township

Edward W. Korber
U.S. Dep Surveyor

BOOK-A-21

S. SURVEYOR GE

Salt Lake City,

The foregoing fiel

ctional East

nship No. 4

ecuted by Edw

der Contract No.

of June

ly & Aug^t

mined, the necess

s made, the said

y describe are her

Wh

BOOK-A-211

S. SURVEYOR GENERAL'S OFFICE,

Salt Lake City, Utah, Dec 29th 1884

The foregoing field notes of the survey of the

Sectional East & West Boundaries

Township No. 4 S. Range No. 5 W.

executed by Edward D. Kneber

under Contract No. 147 of the 24th

day of June 1884, in the months of

July & Aug. 1884, having been critically

examined, the necessary corrections and explana-

tions made, the said field notes, and the surveys

they describe are hereby approved.

William G. Bowman

U. S. Surveyor General for Utah.

464

BOOK A-211

Book

PORT: 1887

Oct 10th

mined by

nscribed by

pared by

FIELD

OF THE SUR

Subdi

(Fra

wnship No. 4 Sou

nge No. 5 West

OF

SALT LAKE

UTAH T

AS SUR

Edward

U. S. Dep

Under his Contract

ated June 2

urvey commenced

urvey completed

BOOK A-211

Book 11 Dec 1

467

ORT: 1887

Oct 10th 1886

mined by John H. Campe ✓

nscribed by Jennie V. Bonman

pared by Morton & Atkinson

FIELD NOTES

OF THE SURVEY OF THE

Subdivision

(Fractional)

OF

wnship No. 4 South

ge No. 5 West

OF THE

SALT LAKE MERIDIAN

IN

UTAH TERRITORY,

AS SURVEYED BY

Edward W Roeber

U. S. Deputy Surveyor,

Under his Contract No. 147

ated June 24th 1886

urvey commenced August 5 1886

urvey completed August 17 1886

8 (23) 11

NAMES AND DUTIES OF ASSISTANTS.

	Compassm
Rich. Evans	Chainman
Fred Olsen	Chainman
Walter Whateley	Chainman
W. Wilson	Chainman
George Ewing	Axeman.
Joseph Jackson	Axeman.
	Flagman.

BOOK-A-211

Subd

(actional) T

From the

13. 18. 19

East Bou

S.W. previo

by me in

No 147

Iron

Descend

Enter Fl

Survey.

Lan

Soil

Scatt

Extent

Au

BOOK-A-211

Subdivisions

(Fractional) Tp 4 S. R 5 W. S L M

From the corner to secs 13. 18. 19 & 24 on the East Boundary of T 4 S. R 5 W. previously established by me under Contract No 147

Trun West bet secs 13 & 24

Va 17° E

Descend

Enter Flat. end of survey. we survey commences.

Land Mountains

Soil 2d rate sandy

Scattering sagebrush

Extent of survey 5 chs

Aug 5th 1886

Subd

fractional) o

Survey Co

From a
North of the
secs 27 & 2
re establi
under c
dated Ju
Trun
27 & 28
V

50 End of re
70 Ascend
00 on Top
12 x 10 x 4,
Cor to sec
mark sa
on S & 3
raised
along
Sam
Soil
rec
Scatt
Exte

Subdivisions

(fractional) T 4 S. R 5 W. S L M.

Survey Commenced Aug 12th 1886

From a point 9.50 chs North of the 1/4 sec cor bet secs 27 & 28, Tp 4 S R 5 W re established by me under contract No 146 dated June 24, 1886
Trun north bet secs 27 & 28

Va 17° E

50 End of resurvey
70 Ascend point of ridge
00 on Top ridge, Set sandstone 12×10×4, 9 in ground for Cor to secs 21, 22, 27 & 28 mark same with 2 notches on S & Fon Edges and raised a stone mound alongside

Sand flat & Mts
Soil 2d rate sandy & rocky
Scattering sagebrush
Extent of Survey 3050 ft

Subdivision Fractional

Knowing that the l
East between 22 & 27 w
intersect the N W bound
of Rush Valley Military
Reservation within 80
I therefore run East
a true line between
Secs 22 & 27
Va 17° E

3.00 Descend ridge
25.00 Ravine dis S W. ascen
40.00 Set a sandstone 12 x 6
9" in ground for 1/4 sec
Cor marked 1/4 on N
face & raised stone mo
alongside.
50.00 Top of ridge bears N W & S
65.00 Head of gulch dis E. then
descend in gulch
79.27 Intersect N W Boundary
2957 chs from N W corner of
Rush Valley Military Reserv
where I set a cobble 18
6. Marked M. C. & raised a
stone mound alongside
Land Mountains

BOOK-A-211

T 4 S. R.

Soil 3
No tim

From
Secs 21.
run nor

Descend
Gulch dis
on Eslope
Set a san
10' in the
Cor, mark
& raised a
alongside
Top of rid
Gulch dis
Spur rid
Set a Sa
12" in gr
Secs 15
3 notches
& raised a

T 4 S. R 5 W. S. L. M.

Soil 3d rate rocky
No timber

From the corner to
Secs 21. 22. 27 & 28 I
run north bet secs
21 & 22
Var 17° E

0 Descend ridge bearing NE & SW
0 Gulch dis SW. Ascend
00 on E slope of ridge bearing N & S
Set a sandstone 15 x 8 x 6
10' in the ground for 1/4 sec
Cor, marked 1/4 on W face
& raised a stone mound
alongside
00 Top of ridge bears E & W
00 Gulch dis NW
00 Spur ridge bears NW & SE
00 Set a Sandstone 16 x 12 x 4
12" in ground for cor to
Secs 15. 16. 21 & 22 marked
3 notches on S & E edges
& raised a stone mound

alongside
Land Mountain
Soil 3d rote rocky
Scattering Cedars

Knowing that the east boundary of secs 15 & 22 has not been run, I run East on a true line bet secs
15 & 22
Va 17° E

2.50 Low ridge bears NW & SE
5.90 Gulch dis NW
14.00 Cave Scattering Cedars
24.00 Top of Peak
32.00 Gulch dis SE. near head
40.00 Set a sandstone 16 x 9 x 11" in ground for 1/4 sec Cor marked 1/4 on N face & raised a stone mound alongside thence along N slope of Canyon

T 4 S. R

Canyon
Set a co
8" in gro
to secs 14.
marked
& 2 on E e
stone m
Lan
Soil
Scatte

From th
14. 15. 22
S bet se
V
Top of ri
Set sand
12" in gr
Cor, mar
& raised
alongs
Ravine
Top ridge
Intersect

T 4 S. R 5 W. S L M

0 Canyon dis N E
0 Set a cobble 12 x 9 x 4
8" in ground for cor
to secs 14, 15, 22 & 23
marked 3 notches on S
& 2 on E edges & raised a
stone mound alongside
Land Mountains
Soil 3d rate rocky
Scattering cedars

From the cor to secs
14, 15, 22 & 23, I run
S bet secs 22 & 23
Va 17° E
0 Top of ridge bears N E & S W
0 Set sandstone 16" x 9" x 6"
12" in ground for 1/4 sec
Cor, marked 1/4 on W face
& raised stone mound
alongside
0 Ravine dis S E x E
0 Top ridge bears E & W
40 Intersect N W boundary

Subdivision. Fractional

Rush Valley Military Reserve
2900 chs from N.W. cor of same
where I set a cobble
x 6 x 5. 9" in ground
Marked M.C. & raised
stone mound along
Land Mountain
Soil 3rd rate. rocky
no timber

From the cor to secs 14,
22 & 23. Trun East on
a random line bet
secs 14 & 23
Var 17° E
40.00 Intersect 1/4 sec cor bet
secs 14 & 23, re established
by me under Contract
No 146
Thence West on true
line bet secs 14 & 23
with same va
19.20 End of res survey
20.00 Enter higher bench bears
N.W. & S.E.

BOOK-A-21

T 4 S.

20 Road
50 Ascen
50 N end
extend
00 the co
& 23.
La
& be
Soc
& ro
Ex

From
14. 15'.
on ra
be
0.00 Septem
0.40 Inter
re
to secs
S b
28.60 End
30.00 Asc

T 4 S. R 5 W. S. L. M.

20 Road bears N & S
50 Ascend
50 N end of rocky knol
extends S 2 chs
00 The cor to secs 14, 15, 22
& 23.
Land Mountainous
& bench
Soil 2 & 3rd rate sandy
& rocky
No timber
Dense sagebrush
Extent of survey 20,80 chs
August 12 1886

From the corner to secs
14, 15, 22 & 23 Train N
on random line
bet secs 14 & 15
Var 17° E
0.00 Set temp 1/4 sec corner
0.40 Intersect the corner
re established by me under Contract No 146
to secs 10, 11, 14 & 15, thence
S bet secs 14 & 15
with same Va
28.60 End of resurvey
30.00 Ascend E slope of Mt

Sub-divisions, fractional

40.40	Set a sandstone 16 x 9 x 12" in ground for 1/4 sec Cor marked 1/4 on W f & raised a stone mown alongside.
44.00	gulch dis. N E
50.00	Top of ridge bears N E & S
62.00	Gulch dis N E
70.00	Top Spur ridge N E & S W
75.00	Gulch dis N E
80.40	The cor to secs 14, 15, 2 & 23.
	Land Mountain Soil rock & sandy 3d & 2d rate Dense sage brush Extent of Survey 51.80 ch

Tp 4 S.

From the
15, 16, 21 &
North
V
00 Gulch di
00 Top ridge be
thence
of ridge
00 Set san
10" in gr
Cor, m
face & r
alongsi
00 Set qua
in grou
9, 10, 15 &
4 notche
edges &
along
Lan
Soil
Scat

Tp 4 S. R 5 W. S L M.

From the corner to secs
15, 16, 21 & 22 I run
North bet secs 15 & 16
Var 17° E
00 Gulch dis N W
00 Top ridge bears N W x N & S E x S
thence along E slope
of ridge running N & S
00 Set sandstone 14 x 9 x 5
10" in ground for 1/4 sec
Cor, marked 1/4 on W
face & raised stone mound
alongside
00 Set quartzite 16 x 8 x 4, 12"
in ground for cor to secs,
9, 10, 15 & 16, marked with
4 notches on S & 3 on E
edges & raised stone mound
alongside
Land Mountains
Soil rocky 3d rate
Scattering cedars

Subdivisions fractional

East on random line
bet secs 10 & 15
Var 17° E
40.00 Set temp 1/4 sec cor
80.00 Intersect N & S line 7
S of cor to secs 10, 11, 14 &
reestablished by me
under contract No 14
thence
S 89° 57' W on true
line bet secs 10 & 15
with same Var
25.70 End of resurvey
27.00 Top of Peak
38.00 Deep gulch drs N, heads
SE & SW
40.00 on E slope spur ridge
marked large stationary
rock 1/4 on N face and
raised stone mound
alongside
44.00 Top Spur ridge bears N &
50.00 Gulch drs NE x N
58.00 Top Spur ridge bears N &
62.00 Hollow drs N

BOOK-A-21

T 4 S.

0 Top Spur R
15 Hollow d
0 Top Spur
0 Hollow d
0 The cor
Lan
Soil
Scatt
Exte
North on
bet s
0 Intersect
9 & 10 re
by me
No 146
Thence
be
w
00 End of
00 Ascend
00 Descend
00 The cor

T 4 S. R 5 W. S.L.M.

0 Top Spur Ridge bears N & S
15 Hollow dis N
0 Top Spur ridge bears N & S
0 Hollow dis N
0 The cor to secs 9. 10. 15 & 16
Land Mountains
Soil 3d rote rocky
Scattering Cedars
Sage brush
Extent of survey 54.50 chs

North on random line
bet secs 9 & 10
Var 17° E
30 Intersect 1/4 sec cor bet secs
9 & 10 recently re established
by me under contract
No 146
Thence S on true line
bet secs 9 & 10
with same va
00 End of res survey
00 Ascend spur ridge bears N E & S W
00 Descend " " " "
00 The cor to secs 9, 10, 15 & 16

Subdivisions (fractional)

Land level & mou-
-ains
Soil sandy & roc
2nd & 3rd rate
Scattering sagebr
Extent of Survey 18.30 ch

T 4 S. R

From the
bet secs
re establ
under

Iron
Se

50 Wash dis
50 " "
50 " "
00 Enter Sc
S W & N E
00 Leave Sc
00 On E sid
S W. Set
8 in gr
Secs 20
Dnotch
edges &
Mound
Lan
Soil
Lit
Scat
Extent

T 4 S. R 5 W. S L M. 483

From the 1/4 sec corner
bet secs 28 & 29 recently
re established by me
under contract No 146

Trun North between
Secs 28 & 29
Var 17° E

50 Wash drs S W
50 " " S E
50 " " S W ascend
00 Enter scrub cedars bears
S W & N E
00 Leave scrub cedars
00 On E side of gulch drs
S W. Set quartzite 12x10x6
8 in ground for cor to
Secs 20, 21, 28 & 29 marked
2 notches on S & 4 on E
edges & raised a stone
mound alongside
Land mountains
Soil 3rd rate rocky
Little grass
Scattering Cedars
Extent of Survey 40 chs

Subdivisions fractional

	Easton, random line bet secs 21 & 28 Va 17° E
40.00	Set temp 1/4 sec corner
80.21	Intersect N & S line 14 lks S of cor to secs 21, 22, 27 & 2 thence S 89.54' W on the line bet secs 21 & 28 with same va
6.00	Gulch drs S
15.00	Ridge N & S
24.40	Gulch drs S E
37.00	Top spur ridge bears N W &
40.11	On West slope of Mount Set sandstone 16 x 12 x 1 12" in ground for 1/4 sec marked 1/4 on N face & raised a stone mound alongside
45.50	Gulch drs S W
50.00	Ridge bears N W & S E
54.85	Gulch drs S W
60.00	Ridge bears N E & S W
70.50	Gulch drs S E
75.00	Spur ridge bears N E & S W

BOOK-A-211

Lp 4 S.

21	The Cor
	Land
	Soil
	Noc
	Scatt
	E
	North
50	Road in g
07	"
6.00	Gulch d
00	Ridge b
00	On N.W.
	Set sand
	in grou
	Marked
	raised
	alongsi
3.75	Gulch
2.00	Ridge be
2.00	"
00	On W

Tp 4 S. R 5 W. S.L.M.

21 The Cor to secs 20, 21, 28 & 29
Land Mountains
Soil 2d & 3d rah, sandy
Rocky
Scattering cedars
sagebrush
August 13th 1886

North bet secs 20 & 21
Va 17° E

50 Road in gully dis S W
07 " " " S E
6.00 Gulch dis S W
00 Ridge bears N E & S W
00 On N W slope of Mountain
Set sandstone 20" x 10" x 6" 15"
in ground for 1/4 sec cor
Marked 1/4 on W face and
raised a stone mound
alongside
3.75 Gulch dis S W
2.00 Ridge bears E & W, descend
2.00 " " N W x N
00 On W side of gulch, set a

Subdivisions (fractional)

sandstone 20 x 10 x 4, in ground for cor to secs 16, 17, 20 & 21, mark 3 notches on S & 4 on E ed & raised a stone mound alongside

Land Mountains
Soil 3d rate rocky
Scattering cedars
" Sagebrush

East on random line bet secs 16 & 21
Va 17° E

4000 Set temp 1/4 sec corner
80.14 Intersect N & S line 3 lk N of cor to secs 15, 16, 21 & 22
Thence
N 89° 59' W on true line bet secs 16 & 21
with same va
.20 Gulch dr N W

BOOK-A-211

Tp 4 S

50 Ridge be
00 Gulch d
00 Low ridg
00 Gulch d
50 Ridge be
50 Gulch d
07 Set a sa
8' in gro
marked
& raised
alongsi
ridge b
40 Gulch d
50 Ridge be
00 Gulch d
14 The cor
Lan
Soi
Scat

Tp 4 S.R. 5 W. S.L.M.

50	Ridge bears N W & S E
00	Gulch dis N W
00	Low ridge bears N W & S E
00	Gulch dis N W
50	Ridge bears S W & N E
50	Gulch dis N W
07	Set a sandstone 12"×10"×5" 8" in ground for 1/4 sec cor marked 1/4 on N face & raised a stone mound alongside, On top of ridge bears N & S
40	Gulch dis N W
50	Ridge bears N W & S E
00	Gulch dis N W
14	The cor to secs 16. 17. 20 & 21

Land Mountains
Soil 3d rate rocky
Scattering Cedars.

Subdivisions - fractional

North bet secs 16 & 17
Va 17° E

7.50 Gulch dis NW
20.00 Ridge bears NW & SE
40.00 On slope set a sand
1 16"x12"x5" 12" in ground
for 1/4 sec cor. Marked
on W face & raised a stone
mound alongside
68.00 Road bears NE & SW
80.00 on slope facing N set
a sandstone 12x9x8
8" in ground for cor
to secs 8.9.16 & 17 mark
with 4 Notches on S & 4
E edges & raised a stone
mound alongside
Land Mountains
Soil 3" rate rocky
Scattering cedars.

T4 S. 1

East on
bet
Set temp
Intersect
Cor to se
thence
line
with
Spur ri
Canyon
Wash in
Spur ri
Wash in
Spur ri
Wash
On Spu
Set sa
8" in gr
Cor. Mar
& raised
along
Enter
Leave

T4 S. R5 W. S L M

Eastonrandom line
betsecs 9 & 16
Va 17° E

00 Set temp 1/4 sec cor
96 Intersect N & S line at
Cor to secs 9, 10, 15 & 16
thence West on true
line betsecs
9 & 16
with same va
00 Spur ridge bears N & S
00 Canyon Road N & S
50 Wash in Hollow dis N W
00 Spur ridge bears N & S
00 Wash in hollow dis N E
50 Spur ridge bears N & S
00 Wash in hollow dis N E
98 On Spur ridge bears N & S
Set sandstone 12" x 12" x 4"
8" in ground for 1/4 sec
Cor, Marked 1/4 on N face
& raised stone mound
alongside
50 Enter Cedars
50 Leave , Enter flat

Subdivisions. fractional

67.00	Wash in hollow dis N.W.
70.00	Old road N.E. & S.W. ascend
79.96	The corner to secs 8.9.16
	Land Mountainous & flat
	Soil 2nd rate sandy
	Scattering sagebrush
	" Cedars
	North on random line bet secs 8 & 9
	Va 17° E
40.~~15~~ 50	Intersect 1/4 sec cor bet secs 8 & 9. 7 lks E of cor thence S 0° 1' E on true line bet secs 8 & 9
	with same Va
11.60	End of resurvey
28.00	Ascend
40.~~15~~ 50	The cor to secs 8.9.16 & 17
	Land bench & Mts
	Soil 2nd rate sandy
	Some sage & rabbit brush
	Extent of survey 28.60 ch

Tp 4 S

From
N of the
29.30.31
re estab
under
From
Se

13 End of
00 Set a
22" in g
secs 19.
2 Notch
Raised
along
So
So
Sc
Ex

Tp 4 S. R 5 W. S. L. M.

From a point 76.13 chs
N of the corner to secs
29. 30. 31 & 32 recently
re established by me
under contract No 146
Trun North between
Secs 29 & 30
Va 17° E

13 End of res survey
00 Set a sandstone 30 x 15 x 10
22" in ground for cor to
secs 19. 20. 29 & 30 marked
2 Notches on S & 5 on E edges
Raised stone mound
alongside.
Sand rolling
Soil 2d rate sandy
Scattering cedars
Extent of survey 3.87 chs

Aug. 14. 86.

Subdivisions. fractional

	East on random line
	bet secs 20 & 29
	Va 17° E
40.00	Set temp 1/4 sec cor
80.32	Intersect N & S line, 4
	lks S of cor to secs 20, 2
	28 & 29. Thence
	S 89° 58' W on true
	line bet secs
	20 & 29
	Va 17° E
2.00	Gulch dr S W
10.60	" " S W
23.00	" " S E
25.25	" " S E
30.00	Small ridge bears N W & S E
38.00	Descend
40.16	Set sandstone 24" x 8" x 8"
	18" in ground for 1/4 sec c
	marked 1/4 on N face & raised
	a stone mound alongside
48.50	Road bears N W & S E
57.75	Wash 20 ft deep runs S E
62.60	Ascend small ridge
	bears N & S

Tp 4 S

.00	Road b
.32	The cor
	La
	So
	Sca
	From
	Secs 19
	West
	line
.00	Set tem
.52	Interse
	of Tp
	19. 30. 2
	re esta
	unde
	Then
	S
	line
	u

Tp 4 S R 5 W S L M

.00 Road bears N & S
.32 The cor to secs 19.20.29 & 30
Land rolling
Soil 2d rate sandy
Scattering Cedars
" Sagebrush

From the corner to
Secs 19.20.29 & 30. I run
West on a random
line bet secs 19 & 30
Va 17° E
.00 Set temp 1/4 sec cor
.52 Intersect West Boundary
of Tp 14 lks S of cor to secs
19.30.24 & 25 recently
re established by me
under Contract No 146
Thence
S 89° 54' E on true
line bet secs 19 & 30
with same va

Subdivisions. (fractional)

8.00	End of resurvey
15.00	Wash dis S E
38.52	Set a sandstone 12 x 6 x 8" in ground marked 1/4 on N face for 1/4 sec Cor. & raised stone mound alongside
55.00	Road bears N W & S E
78.52	The corner to secs 19, 2 29 & 30
	Land level
	Soil 2d rate sandy
	Dense sagebrush
	Extent of survey 70.52

North bet secs 19 & 20
Var 17° E

10.00	Ascend
40.00	On side Cedar knoll Set sandstone 14 x 12 x 10" in ground for 1/4 sec Cor. marked 1/4 on W face & raised stone mound alongside, no trees

BOOK-A-21

Tp 4 S

Conven
00 Top Ced
00 Leave C
15 Wood ro
00 Gulley d
70
00 On ~~West~~ East
Set san
15" in gr
Secs 17
with 3
on Ced
Stone
Land
Soil
Scatte
"
Some

Tp 4 S R 5 W. S. L. M.

Convenient to mark
00 Top Cedar knoll
00 Leave Cedars
75 Wood road bears S E & N W
00 Gulley dis S E
70 " S E
00 On ~~West~~ East side of gulch
Set sandstone 20" x 8" x 4
15" in ground for cor to
Secs 17. 18. 19 & 30, marked
with 3 notches on S & 5
on Edges & raised a
Stone mound alongside
Land rolling & mountains
Soil sandy 2d rate
Scattering Cedars
" Sage
Some grass
Aug. 16 - 1886.

Subdivision (fractional)

	East on random line bet secs 17 & 20 Va 17° E
4.00	Set temp 1/4 sec cor
80.27	Intersect N & S line 6 N of cor to secs 16. 17. 20 thence N 89° 57' W on true line bet secs 17 & 20 with same Va
8.50	Top ridge bears N W & S
10.00	Head of gulch 2 chs S dis S W. dividing ridge & forming a kind of sa
20.00	Descend
23.50	Gulch dis S W. Dense ceda
38.00	Ridge bears N E & S W Leave Cedars
40.13	Set sandstone 16 x 8 x 4 12" in ground for 1/4 s cor. marked 1/4 on N fa & raised a stone mon alongside
50.00	Gulch dis S W.
65.50	Ridge S W & N E

T 4 S. R

25	Gulch
27	The cor 19 & 20
	Lan
	Soil
	Dens
	Ceda
	Weston bet sec
00	Set ten
8.10	Intersec of Tp s secs 18. by me No 146 Thence N 89 line b
00	Gulch
00	Ridge

25 Gulch dns S.E.
29 The corner to secs 17, 18, 19 & 20
Land mountain
Soil 3rd rate rocky
Dense & scattering Cedar

West on random line bet secs 18 & 19
Var 17° E
000 Set temp 1/4 sec cor
8.10 Intersect West Boundary of Tp 8 lks N of cor to secs 18. 19. 13 & 24, established by me under contract No 146
Thence
N 89° 57' E on true line bet secs 18 & 19
with same var
100 Gulch dns N.W.
000 Ridge N.W. & S.E.

Subdivisions (Fractional)

35.00	Gulch dis NW
38.10	Set sandstone 16 x 12 x 12" in ground for 1/4 Sec. cor. Marked 1/4 on N for & raised stone mound alongside
45.00	Ridge bears NE & SW
65.00	Gulch dis SE
75.00	" " "
78.10	The cor to secs 17, 18, 19 & 20.

Land Mountainous
Soil 3rd & 2nd rate
Rocky & sandy
Scattering cedars
" sagebrush

BOOK-A-21

Tp 4 S

North b
Va
Along st
Ridge be
Set San
12" in g
Sec cor.
W face &
mound
Gulch d
Gulch d
Set sa
8" in g
to secs
4 not
E edge
moun
Lau
Soi
Sca

Tp 4 S. R 5 W. S L M

North bet secs 17 & 18
Var 17° E
Along slope, rocky
00 Ridge bears E & W
00 Set Sandstone 16 x 9 x 6
12" in ground for 1/4
Sec cor, marked 1/4 on
W face & raised stone
mound alongside
00 Gulch dis N W
00 Gulch dis S W
00 Set sandstone 12 x 8 x 6
8" in ground for cor
to secs 7, 8, 17 & 18 marked
4 notches on S & 5 on
E edges & raised a stone
mound alongside
Land Mountains
Soil 3d rate rocky
Scattering cedars

Subdivisions. Fractional

	East on random line between secs 8 & 17
	Var 17° E
40.00	Set temp 1/4 sec cor
80.31	Intersect N & S line [illegible] lks N of cor to secs 8, 9, 16 & 17. Thence
	N 89° 58' W on true line bet secs 8 & 17
	with same va
8.00	Hollow dis N E
22.00	Top of Peak on ridge bearing N E & S W
31.50	Head of ravine dis N W
40.15	on slope facing N
	Set blue limestone 12" x 6' 8" in ground for 1/4 sec cor, marked 1/4 on N face & raised stone mound alongside
44.50	Road bears N & S
49.00	Deep Wash in hollow dis N W.
78.50	Spur Ridge N W & S E

Tp 4 S

80.31	The co[illegible] & 18
	La[illegible]
	So[illegible]
	Sc[illegible]
	So[illegible]
	West [illegible]
	le[illegible]
40.00	Set te[illegible]
77.79	Inter[illegible] of Tp
	Secs [illegible]
	estab[illegible]
	und[illegible]
	Ther[illegible]
	S[illegible]
	line[illegible]
	[illegible]
25.00	Gulc[illegible]
77.78	Set [illegible]

Tp 4 S. R 5 W. S L M

80.31 The corner to secs 7, 8, 17 & 18

Land Mountains
Soil 2d rate sandy
Scattering cedars
Some grass

West on random line
bet secs 7 & 18
Var 17° E

4000 Set temp 1/4 sec cor
7.79 Intersect West Boundary of Tp 14 lks S of cor to secs 7, 12, 13 & 18 recently established by me under contract No 146
Thence
S 89° 54' E on true line bet secs
7 & 18
with same va

3500 Gulch dis N E
7.78 Set sandstone 12 x 8 x 5

Subdivision (fractional)

8" in ground for 1/4 sec cor marked 1/4 on N face & raised stone mound alongside

75.60 Spur ridge bears N E & S W

77.70 The corner to secs 7, 8, 17 & 18

Land mountains
Soil sandy 2d rate
Scattering Cedars
" Sagebrush

North on random line bet secs 7 & 8
Var 17° E

40.29 Intersect 1/4 sec cor bet secs 7 & 8, 8 lks E of cor thence
S 0° 1' E on true line bet secs 7 & 8
with same va

7.00 End of resurvey

32.00 Ascend spur ridge

BOOK-A

Tp 4

bearin

0.29 The S
Lo
So
De
E

Gen

The L
this Cont
mom
situa
part
The so
are st
little
in pa
scru
The no
is par
fun
timber
is m

Tp 4 S. R 5 W. S. L. M.

bearing S W & S E
0.29 The Cor to secs 7, 8, 17 & 18
Land bench
Soil 2d rate sandy
Dense sagebrush
Extent of Survey 33.29 chs
August 17. 1886.

General Description.

The lands surveyed under this Contract are mostly mountains and are situated in the middle part of Tp. 4 S R 5 W.
The south side of same are steep, rocky with little grass. timber appears in patches and is mostly scrub cedar.
The northern part of same is partly covered with fine Grass, but little timber. All the timber is mostly young growth

Subdivision (fractional)

as the old trees have been
cut by the settlers.
There are no springs
in this part. It is used
for herding cattle, horse
& sheep.

Edward W. Korb
W. S. dep Sur

BOOK-A-

A list of the
ployed by Ede
United States de
ning, measuring
orners described
he survey of M
Subdivision
Contract No
Tps 4 & 5 S

f the Salt Lake
ory of Utah, sh
n which they a

Richa
Walte
Fred
W. S
Gen
Joseph

[4—LIST OF NAMES.]

A list of the names of the individuals employed by Edward W Koeber *United States deputy surveyor, to assist in running, measuring, and marking the lines and corners described in the foregoing field notes of the survey of* Meridian, Township & Subdivision lines embraced in Contract No 147, situated in Tps 4 & 5 S, R 5 W

of the Salt Lake base and meridian in the Territory of Utah, showing the respective capacities in which they acted.

....., *Compassman.*
Richard Evans, *Chainman.*
Walter Whately, *Chainman.*
Fred Olsen, *Chainman.*
W. Wilson, *Chainman.*
George Ewing, *Axeman.*
....., *Axeman.*
Joseph Jackson, *Flagman.*

BOOK-A-

[5,—FIN

We hereby cer
Edward S. Ko
urveyor, in surve
the Meridia
lines embrac
situated in

the Salt Lake b
ry of Utah, as a
eld notes as hav
nder his directio
en in all respect
nd belief, well an
rner monumen
structions furn
urveyor-general

Rich
Walte
Fre
W

ness George
vans
Joseph

ubscribed and s
day of

[5,—FINAL OATHS OF ASSISTANTS.]

We hereby certify that we assisted Edward W. Korber United States deputy surveyor, in surveying all those parts or portions of the Meridian, Township & Subdivision lines embraced in Contract No 147 situated in Tps 4 & 5 S, R 5 W

of the Salt Lake base and meridian in the Territory of Utah, as are represented in the foregoing field notes as having been surveyed by him and under his direction; and that said survey has been in all respects, to the best of our knowledge and belief, well and faithfully surveyed, and the corner monuments established according to the instructions furnished by the United States surveyor-general for Utah.

....., Compassman.

Rich Evans, Chainman.

Walter Whately, Chainman.

Fred Olsen, Chainman.

W Wilson, Chainman.

Witness { George his Ewing mark, Axeman.

Evans { ....., Axeman.

Joseph Jackson, Flagman.

Subscribed and sworn to before me this 17 day of August 1886

Edward W. Korber
U.S. Dep Surv

(6.—FINAL OATH OF UNIT

I, Edward

ited States depu

ear that in pursua

m Richmo

ited States survey

date of the 20

84, I have well,

n proper person, a

e instructions fur

rveyor-general fo

l and the laws of

l those parts or po

ownship &

nbraced

ituated in

nd meridian in

epresented in the

een surveyed by

nd I do further so

ers of said surve

erpetuated in st

eying manual, p

written instructio

eyor-general for

(6.—FINAL OATH OF UNITED STATES DEPUTY SURVEYOR.)

I, Edward N. Koeber,
ited States deputy surveyor, do solemnly
ear that in pursuance of instructions received
m Richmond L. Dennett
ited States surveyor-general for Utah, hear-
g date of the 24th day of June
86, I have well, faithfully, and truly, in my
n proper person, and in strict conformity with
e instructions furnished by the United States
rveyor-general for Utah, the surveying man-
l and the laws of the United States, surveyed
l those parts or portions of Meridian
wnships & Subdivision lines
mbraced in Contract No 147
dicated in Tps 4 & 5 S R 2 W

of Sult Lake base
nd meridian in the Territory of Utah, as are
epresented in the foregoing field notes as having
een surveyed by me and under my directions;
nd I do further solemnly swear, that all the cor-
ers of said survey have been established and
erpetuated in strict accordance with the sur-
eying manual, printed instructions, the special
ritten instructions of the United States sur-
eyor-general for Utah, and in the specific man-

ner described in the field notes, and that the
going are the **TRUE** field notes of such su
and, should any fraud be detected, I will
the penalty of perjury, under the provisio
an act of Congress, approved August 8, 18

Edward W. Roe

United States Deputy Sur

Subscribed and sworn to before me this 26
day of August 1886

Henry P. M. Atkinson
Notary Public

BOOK-A-2

S. SURVEYOR G

Salt Lake City

The foregoing f

Subdi

wnship No. 4

xecuted by E

nder Contract N

y of Jun

August

xamined, the nec

ons made, the s

hey describe are

S. SURVEYOR GENERAL'S OFFICE,

Salt Lake City, Utah, Dec 29th 1886

The foregoing field notes of the survey of the

Subdivisions, fractional

ownship No. 4 S *Range No.* 5 W

xecuted by Edward W Kocher

nder Contract No. 147 *of the* 24th

ay of June 1886, *in the month of*

August 1886, *having been critically*

xamined, the necessary corrections and explana-

ions made, the said field notes, and the surveys

hey describe are hereby approved.

William G. Bowman

U. S. Surveyor General for Utah.

OF THE SU

North, To

West bou

Rush Valley

Township No. 4 S

Range No. 5 W

SALT LA

UTA

AS

Edward

U. S. I

Under his Contr

Dated Jun

Survey commenced

Survey completed

BOOK-A-211

Book 12

PORT: 1887

ed 10th am Oct. 19 1886

amined by John F. Campe.

anscribed by Jennie V. Bonnan

mpared by [illegible]

FIELD NOTES

OF THE SURVEY OF THE

North, South, East and West boundaries of the Rush Valley Militairy Reserv.

~~OF~~ in

wnship No. 4 & 5 South

nge No. 5 West

OF THE

SALT LAKE MERIDIAN

IN

UTAH TERRITORY,

AS SURVEYED BY

Edward W. Koeber

U. S. Deputy Surveyor,

Under his Contract No. 148

ated June 24th 1886

urvey commenced July 28th 1886

urvey completed July 30th 1886

9/11/12

NAMES AND DUTIES OF ASSISTANTS.

	Compassman
Rich. Evans	Chainman.
Fred Olsen	Chainman.
Walter Whateley	Chainman.
W. Wilson	Chainman.
George Ewing	Axeman.
Joseph Jackson	Axeman.
	Flagman.

BOOK-A-2

[2.—PRELIMIN

We, Richard E
nd Walter What
solemnly swear
lly execute the d
e will level the c
ound and plum
g or dropping th
e true distance t
ue length of all li
g, to the best of
ccordance with i
rvey of the bou
eanders of the
nbraced in C
in Tps 4 & 5 S
the Salt Lake ba
ry of Utah.

Rich
Fre
Wal
W

ubscribed and su
day of Jul

BOOK-A-211

[2.—PRELIMINARY OATH OF CHAINMEN.]

We, Richard Evans, Fred Olsen
and Walter Whately & W Wilson
solemnly swear that we will well and faith-
lly execute the duties of chain carriers; that
e will level the chain upon even and uneven
ound and plum the tally pins, either by stick-
g or dropping the same; that we will report
e true distance to all notable objects, and the
ue length of all lines that we assist in measur-
g, to the best of our skill and ability, and in
ccordance with instructions given us, in the
rvey of the boundaries subdivisions &
eanders of the Rush Valley Military Reser
ntracted in Contract No 148 & situated
in Tps 4 & 5 S R 4 W
the Salt Lake base and meridian in the Terri-
ry of Utah.

Rich Evans, Chainman.
Fred Olsen, Chainman.
Walter Whately, Chainman.
W Wilson, Chainman.

ubscribed and sworn to before me this 28
day of July 1886

Edward F Korber
W. L. Mexican

BOOK-A-21

[3.—PRELIMINAI

We, George E

d Joseph Ja

solemnly swear th

form the duties of

nt of corners and

structions given us,

d ability, in the su

bdivisions, Mean

lley Military

Contract No.

Tps 4 & 5 S.

the Salt Lake base

ry of Utah.

itness George

Evans Joseph

bscribed and swor

day of

BOOK-A-211

517

[3.—PRELIMINARY OATH OF AXEMEN.]

We, George Ewing

d Joseph Jackson

solemnly swear that we will well and truly
form the duties of axemen, in the establish-
nt of corners and other duties, according to
structions given us, and to the best of our skill
d ability, in the survey of the boundaries
bdivisions, meanders of the Rush Lake
lley Military Reservation embraced
Contract No. 148 and situated
in Tps 4 & 5 S. R 4 W

the Salt Lake base and meridian in the Terri-
ry of Utah.

itness George his x Ewing, Axeman.
Evans Mark
Joseph his x Jackson, Axeman.
Mark

ubscribed and sworn to before me this 28
day of July 1886

Edward F. Korber
U. S. dep. surv.

BOOK·A·21

The follow
used by me
Surveys m
June 24th
Solar Tran
Troy, N.Y.
6 3/4" Plate
Vernier,
Attachmen
Adjustable
Solar Con
by W. & L. E
Metallic
Chains 33
No 18 ga
Acc of m
U.S. Sur
Lake Cit
1886 &

The following is a list of the instruments used by me in the execution of the Surveys under contract No 148 dated June 24th 1886.
Solar Transit made by W & L.E. Gurley, Troy, N.Y. No number. 4" needle 6 3/4" Plate with nonius & double vernier, 12" Telescope with Solar attachment verticle circle & level adjustable tripod & tripod head Solar Compass. Open sight. made by W. & L.E. Gurley. No number. Metallic Tape. 25 ft long. 2 Steel chains 33 ft long. brazed links. No 18 gauge.
All of which were tested by the U.S. Surveyor General. Salt Lake City. Utah. on June 15th 1886 & found correct

Edward W Koeber

Reserve
Rush Valle
T 4 S

Survey c
with a
Mountai

Note.

Not be
any com
Military
there be
neither
Stockt
Counti
Show
make
unde
effect
Come
on E
R 5 W, i
good co
West
line

2,60 whe

Resurvey of E. Boundary
Rush Valley Military Reservation
T 4 S. R 5 W

Survey commenced July 28. 1886
with a Gurley Eight
Mountain Transit

Note.

Not being able to find
any corner on the Rush Valley
Military Reservation and
there being nobody living
neither in the town of
Stockton or surrounding
Country, who could
show me a corner &
make a statement
under oath to that
effect I start from the
corner to Secs 24 & 25
on E boundary of T 4 S
R 5 W, which corner is in
good condition well marked
West on true resurvey
line between Secs 24 & 25
Va 17° E
26.00 where I entered the East

Resurvey Exterior Boundaries of Rush Valley Military Reservation

boundary of the reservation thence I run
Unthon E boundary
22.50 to the N.E. corner of same
From this point I run
West along N boundary of reservation
80.00 to the foot of Mountains and N W corner of reservation, the original starting point of the former survey made April 18 1856 where I set a sand stone 20" x 10" x 8" 15" in the ground for the N W corner of the Rush Lake Military Reservation, marked R.V.R. and raised a stone mound along side
From here I run East along N boundary
Va 17° E
4.50 Gully drains S.W with trail in same

Resurvey Exterior Boundary of Rush Valley Military Reservation

.00 Lime Kiln 10 lks South
75 Road bears NW & SE.
00 " " N & S.
.50 " " NW & SE.
.50 Old Corral 3 chs. North
1.90 Road bears N & S.
4.00 Old Road bears N 80° E.
7.75 fence bears N & S.
.30 fence bears S 80° E
1.54 Road bears SE & NW.
2.00 Ascend bears SE & NW.
0.00 Set a Cobble stone 24×8×8"
18" in the ground for the N.E.
corner of the Rush Valley
Militairy Reservation.
marked R. V. R. and
raised a stone mound
alongside.
Land. bench
Soil & 2 rate sandy.
No timber.
Undergrowth:
Sagebrush, Rabbitbrush
and Greasewood.
July 28th 1886.

Resurvey Exterior Boundaries
of
Rush Valley Military Reservation

From the N.E. cor. of the reservation I run
South along E. boundary
Var 77° E.

5.00 House bears West 230 lks.
5.50 Enter. Valley bears N E & W.
6.25 S. side of Shed.
6.95 ditch runs W.
8.40 fence bears E & W.
10.80 fence " "
12.80 House bears 10 lks W.
12.98 fence N.E. & S.W.
13.25 N side of Street
18.00 Road bears S W & N.E.
18.87 fence bears E & W.
22.10 " " E & W. N. side of Street
22.90 S. side of Street House on line
29.00 House 300 lks East
30.50 " " " " Road bears N E & S W.
34.00 Gully drains S.W.
62.50 Stream water 2 lks wide 2' deep runs W.
63.70 fence corner bears E 5 lks.

Resurv
Rush Vall

9.00 House o
7.90 Dry bed
7.30 fence be
7.90 Wash d
2.56 fence be
2.80 Road b
04.80 Ditch r
17.98 Old fe
18.00 Road
20.50 Enter
138.00 ascu
140.00 On N.
findi
corn
20×20×
for co
Milit
mark
raise
along
Fro
ascu
10.00 Holl

Resurvey Eleven Boundary
of
Rush Valley Military Reservation

9.00	House of G. Denton 2 ch's. East
7.90	Dry bed of Creek runs W.
7.30	fence bears NE. & SW.
7.90	Wash drains N. W.
2.56	fence bears E & W.
2.80	Road bears N. W. & SE.
04.80	Ditch runs N. W. dry
17.98	Old fence bears E & W.
18.00	Road bears E & W. ascend
20.50	Enter bench
38.00	ascend, gulch drains NW
40.00	On N. side of Gulch, finding no traces of an old corner. I set a quartzite 20×20×10." 15" in the ground for cor. to Rush Valley Militairy Reservation marked R. V. R. and raised a stone mound alongside.

From here I run
S. 39 1/2° W. on E. boundary
Var. 17° E.

	ascend
10.00	Hollow drains W.

Resurvey Exterior Boundaries
of
Rush Valley Military Reso

25.30	Gulch drains W.
27.52	No trace of old corner.
	Hollow drains W.
41.50	Gulch drains W.
49.50	Old Road bears E & W.
115.40	Road bears N & S.E
160.00	" " N & S.
178.00	Leave sagebrush bench
260.00	No trace of old corner I set a sandstone 30 x 20 x 8" 24" in the ground for the S.E. cor of Rush Valley Military Reservation marked R. R. and raised a stone mound along side
	Land: Bench & Valley
	Soil 1, 2 & 3 rate.
	Loam, sandy & rocky
	Undergrowth
	Sagebrush & rabbit bru

Reservoir Exterior Boundary
of
Rush Valley Military Resn

From here I run
West along S. boundary
of Militairy Reservation
Var 17° E
6.00 Road bears N E & S W
0.50 Creek 10" deep 10 ft wide runs N.E.
4.15 fence bears N & S.
0.00 No trace of old corner set
a sandstone 20 × 12 × 6" 15"
in the ground for S.W.
corner of reservation
marked R.V.R. and
raised a stone mound
alongside.
Land. Valley
Soil & 2 rate, sandy
No timber
undergrowth
sage & rabbitbrush

July 29th 1886

Reservoir Exterior Boundaries
of
Rush Valley Military Reserv

From here from
North along West bounda
of Rush Valley Reservat
Var 17° E.

19.30 fence Cor. bears N E & W. 5 lks. W
21.50 " bears " "
24.53 S. side of fish pond
26.00 across same
32.20 Creek from warm Spring
10" deep 4 lks wide runs
33.53 House on line E. J. Morg
34.10 Cabin of same 10 lks W.
36.50 fence bears E & W.
47.50 Slough runs N. W. 20 lks
wide 20" deep
47.50 Same runs N. E. 15 lks
wide 25" deep
58.50 fence bears E & W.
116.00 fence Cor. bears N & W. 600
West.
140.00 No trace of old corner
set a Cable 20×8×4" 15" a
the ground for cor. to the
Rush Valley Military Reser
marked R. V. R. and ran

BOOK-A-21

Reservoir
Rush Valle

a stone

From he
N 39

7.50 fence co
Edge of
2.00 to a p
cabble 20×8" Cabble
for Me
Tp. 4
of the
Note
a great
fresh
fall o
mom
Lake
hayla
has c
Slea
and
side
whi
the

Resurvey Exterior Boundary of Rush Valley Military Res^n

a stone mound alongside

From here I run
N 39½° E. along Westboundary
of reservation
Var 77° E.

7.50 fence cor. 3 dis. East bears W.E. & S.W.
3.33 Edge of marsh
2.50 Intersect Boundary of tp. 46 S.W. 2760 dis. E. of cor. to sec. 32 & 33. where
to a point where I set a
cabble 10×10×6" 6" in the ground
for Meander cor. in sec. 33.
Tp. 4 S. R 5 W. on Westboundary
of the Militairy reservation.

Note. Rush Lake changes
a great deal according to the
freshets in Spring and the
fall of snow in winter in the
mountains. Part of the
Lake here has been used as
hayland and ~~has~~ Hold
has cut hay on it last season.
I leave a flag on this point
and proceed on the other
side of the Lake on line from
which place I ascertain
the distance to the M.C. by

Resur

Rush Valley ...iry

triangulation I find it to be 59.63 chs.

83.13 N side of Rush Lake bears N E & S W. where I set a cabble 9×9×6' 6" in the ground for Meander Cor. on Westborn of Rush Valley Militairy Res marked M.C. and raised a stone mound alongside.

91.63 Cow Road bears N E & S W.

95.90 Trail or Road " "

125.10 Road bears N E & W.

220.50 Foot of Mountain area

234.30 Gully & Gulch drains E.

237.90 Descend Steep

242.90 Along E slope of ridge

248.90 enter hollow

255.90 Hollow drains E.

261.40 To the N.W. cor of the Rush Valley Militairy reserve the point of beginning.

Land. level & mountainous

Soil 2 & 1 rate sandy

No timber.

Scattering sagebrush

BOOK-A-

and

For

see

of the

Reser

E

Reservation

and greasewood
undergrowth.
July 30 1886

General Description

For General Description
see the Subdivisions
of the Rush Valley Milit.
Reservation.

Edward W. Koeber
U. S. dep Surv.

BOOK-A-

. S. SURVEYOR

Salt Lake C

The foregoing
North, East
boundaries of
Townships No. A
Executed by Ed
Under Contract
day of Janu
July
examined, the n
tions made, the
they describe ar

BOOK-A-211

U. S. SURVEYOR GENERAL'S OFFICE,

Salt Lake City, Utah, Dec 29th 1886

The foregoing field notes of the survey of the North, South East & West Boundaries of the Rush Valley Military Reserve Townships No. 4 & 5 S. Range No. 5 West Executed by Edward M. Rocker Under Contract No. 48 of the 24th day of June 1886, in the month of July 1886, having been critically examined, the necessary corrections and explanations made, the said field notes, and the surveys they describe are hereby approved.

William G. Brownell

U. S. Surveyor General for Utah.

BOOK 4-2

EPORT: 1887

iled 9.30 A

xamined by

ranscribed by Jen

ompared by

FIEL

OF THE S

Se

Rush

Township No. 5

Range No. 5

SALT L

U

Edw

U.

Under his Co

Dated Jun

Survey commen

Survey complet

BOOK A-21 Book 13

535

REPORT: 1887

Filed 4:30 P.M. Oct 24th 1886

Examined by John H. Campbell C.E.

Transcribed by Jennie D. Bowman

Compared by [illegible]

FIELD NOTES

OF THE SURVEY OF THE

Subdivision

Rush Valley Military Reserve

Township No. 6 South

Range No. 5 West

OF THE

SALT LAKE MERIDIAN

IN

UTAH TERRITORY,

AS SURVEYED BY

Edward H. Kroeber

U. S. Deputy Surveyor,

Under his Contract No. 148

Dated June 24th 1886

Survey commenced August 23rd 1886

Survey completed " 23rd 1886

10/613

NAMES AND DUTIES OF ASSISTANTS.

	Compassman.
Rich Evans	Chainman.
Fred Olsen	Chainman.
Walter Whateley	Chainman.
W. Wilson	Chainman.
George Ewing	Axeman.
Joseph Jackson	Axeman.
	Flagman.

BOOK A-21

Rus

Military

Subdivis

Survey c

From th

98 10. w

of corne

previo

me m

No 146

Trim

2.40 Meande

of old

40.00 Set a sa

the gro

marke

raised

side

64.00 Roa

80.00 Set

15" in

Sect. 3

3 nos

edge

in e

and

Rush Valley
Military Reservation
Subdivisions Tp. 5 S. R 5 W.

Survey commenced Aug 23 '86
From the Meander cor. to secs. 9 & 10. which is 2,40 chs. North of corner to secs. 9. 10. 15 & 16. previously established by me under contract No. 146
Trim
North betw. secs. 9 & 10.
Var 17° E.

2.40 Meander cor. to secs. 9 & 10 - end of old survey.

40.00 Set a sandstone 14×10×5' 9" in the ground for 1/4 sec. cor. marked 1/4 on W face and raised a stone mound alongside

64.00 Road bears E & W.

80.00 Set a limestone 20×10×10" 15" in the ground for cor. to secs. 3. 4. 9 & 10. marked with 3 notches on E and 5 on S. edges, dug pits 18×18×12" in each secs. 5 1/2 ft distant and raised a mound of

earth 2½ ft high 4 ft base
alongside.
Land. Valley
Soil 1 & 2 rate, alluvial & sandy
No timber
Undergrowth sagebrush
and small salt grass
Extent of survey. 77.60 ch.

East on random line
bitco. secs. 3 & 10
Var. 17° E.

4000 Set temporary ¼ sec cor.
76.48 Intersect Meander cor. to secs
3 & 10. previously established
by me under Contract No. 14
which is 3.52 dis. W of cor.
to secs. 2. 3. 10 & 11. from which
Meander cor. I run
West on true line
bitco secs. 3 & 10
with same var.

3.52 Meander Cor.
4.70 Road bears SE & NW. leave
sagebrush
39.00 Road bears NE & SW

Subdivision T5 S R5 W SLM

4.00 Set a sandstone 14×12×8"
9" in the ground for 1/4 sec. cor.
marked 1/4 on N face dug
pits 18×18×12" E & W of stone
5 1/2 ft distant and raise
a mound of earth 1 1/2 ft high
3 1/2 ft base alongside.
7.80 Road bears N E & S W.
14.00 Enter thin salt grass
0.00 The corner to secs. 3. 4. 9 & 10
Land level.
Soil 1 & 2 rate alluvial & sandy
No timber.
Undergrowth: Sagebrush
& thin salt grass.
Extent of survey 76.48 chs

West on random line
betw secs. 4 & 9
Var 17° E.

4.00 Set temporary 1/4 sec cor.
7.75 Intersect Meander cor. to
secs. 4 & 9 established by me
under Contr. No 148
from where I run
East on true line

BOOK-A-211

Subdivision T

	betw. sect. 4 & 9
	with same var.
12.25	Meander cor. to sect. 4 & 9
21.80	Creek runs NE. 3 lks w
	3' deep.
40.00	Set sandstone 12×8×6
	in the ground for 1/4 se
	marked 1/4 on N face a
	raised a stone mound a
48.11	Slough 10 lks wide d
	N.E.
73.00	Slough drains N.E.
80.00	The cor. to sect. 3. 4. 9 & 10
	Land level.
	Soil 2 & 1 rate sandy & a
	No timber.
	thin salt grass on the
	Extent of survey 67.75 chs
	North betw. sect. 3 & 4
	Var. 17° E.
6.00	Slough drains NE.
18.50	Edge of Rush Lake wh
	Set a post 4 ft long 4
	with charred end 12" in
	ground, for meander

to fraction
M.C. and
T. 4 S. on
R. 5 W. S. 3
S 4 on W.
3 ft squar
S of post
mound
4 1/2 ft ba
Land
Soil
No timb
Underg

From the
2 & 3 pro
by me u
No 148
N. of cor
Trun
N

0.00 Leave
9.00 Road

to fractional secs. 3 & 4 marked
M.C., and
T. 4 S. on N.
R. 5 W. S. 3 on E. and
S 4 on W. faces. Dug a pit
3 ft square 1 ft deep 8 lks.
S of post and raised a
mound of earth 2 ft high
4 1/2 ft base around post.
Land Grate & level.
Soil Grate alluvial
No timber.
Undergrowth. few rushes.

From the Meander cor. to secs.
2 & 3 previously established
by me under Contract
No 148 which is 3.80 chs.
N. of cor. to secs. 2. 3. 10 & 11.
True
North betw secs. 2 & 3
Var 17° E.
Leave sagebrush
Road bears NE & SW.

40.00 Set a Cobble 14 x 9 x 6" 9
the ground for 1/4 sec. cor.
marked 1/4 on W face and
raised a stone mound at
58.70 Road bears N E & S W.
59.48 fence bears " "
70.00 two Barns bear 5 & 10 chs E
72.00 House of A. N. Young bears
East 7 chs. a Spring of
splendid water on line
Spring branch runs N. W.
78.50 Edge of Rush Lake
where I set a post 4 ft
4" square with charred
12" in the ground for mea
cor. to fractional sect.
3 & 4. marked
T. 4 S. on N.
R 5 W. S. 2 on E.
S. 3 on W faces dug pits
3 ft. square 1 ft deep 8
S of post and raised a
mound of earth 2 ft
high and 4 1/2 ft bas
around post.

Seal division

Land
Soil
No tim
Underg
G

Gener

The lan
this port
is the so
in the No
There are
in it,
have pe
in it.
A. N. Y
part of
NE par
E. J. M
sec. 9.
a porn
for ra
enlarg

Land. valley
Soil 1 & 2 rate alluvial & sandy
No timber
Undergrowth sagebrush
& grass.
Aug. 25. 86

General Descript.

The lands embraced in this part of the Reservation is the same as described in the Northern part of same. There are two settlers living in it, while two more have part of their fields in it.
A. N. Young in the N.W. part of sec. 2. and the NE part of sec. 3.
E. J. Morgan in W. part of sec 9. he has started a pound on his place for raising carps by enlarging several worm

Springs
N. C. Russel has a
in NE4 of sec. 8. & SW
of sec. 9.
There are fields in the
part of sec. 5. and
part of sec 4. belong
to the Slater farm

Edward W. Ko
W. S. Dep Su

BOOK-A-21

S. SURVEYOR G

Salt Lake City

The foregoing

Subdivision

Township No. 5

Executed by E

Under Contract No

Day of June

August

examined, the nec

tions made, the s

they describe are

U. S. SURVEYOR GENERAL'S OFFICE,

Salt Lake City, Utah, Dece 29th 1886

The foregoing field notes of the survey of the

Subdivisions of Beech Valley Military Res

Township No. 5 S Range No. 5 W

Executed by Edward M Roeber

Under Contract No. 148 of the 24th

day of June 1886, in the month of

August 1886, having been critically

examined, the necessary corrections and explana-

tions made, the said field notes, and the surveys

they describe are hereby approved.

William G. Bowman

U. S. Surveyor General for Utah.

5 546

BOOK-A-

B

EPORT: 1887

led 9:30 AM

amined by

anscribed by Jan

mpared by

FIEL

OF THE S

Mean

ownship No. 5

ange No. 5

SALT LA

UT

Edwar

U. S

Under his Co

Dated Jan

urvey commen

urvey complete

BOOK-A-211

Book 14

547

EPORT: 1887

led 9:30 AM. Oct. 20 1886

amined by John H. Campe

anscribed by Jennie V. Bowman

mpared by Hopkins and Atkinson

FIELD NOTES

OF THE SURVEY OF THE

Meanders of Rush Lake

OF

ownship No. 5 South

ange No. 5 West

OF THE

SALT LAKE MERIDIAN

IN

UTAH TERRITORY,

AS SURVEYED BY

Edward W. Koeber

U. S. Deputy Surveyor,

Under his Contract No. 148

Dated June 24th 1886

urvey commenced August 23d 1886

urvey completed " 23d 1886

11/4 14

NAMES AND DUTIES OF ASSISTANTS.

	Compassman
Rich Evans	Chainman.
Fred Olsen	Chainman.
Walter Whateley	Chainman.
W. Wilson	Chainman.
George Ewing	Axeman.
Joseph Jackson	Axeman.
	Flagman.

BOOK-A-211

Meander

Township

Survey c
From th
fraction
the South
45 R. 5
me und
From
with
62½° W. 4.50
to fracti
Land.
Soil
No tim

Thence

4¼° W. 20.00 chs a
6¾° W. 43.00 -
91½° W. 24.00
57½° W 9.00
67½° W 14.50
88½° W. 8.00
fr
Land.
Soil
No tim

BOOK-A-211

Meanders of Rock Lake

Township 55 R 54 W.

Survey commenced Aug. 23 '86
From the Meander cor. to
fractional secs. 2 & 35 on
the South boundary of Tp.
45 R. 5 W. established by
me under Contract No. 148
& run
with meanders in sec. 2.
62½° W. 450 chs. (var 17° E.) To meander cor.
to fractional secs. 2 & 3.
Land. level.
Soil Prairie alluvial
No timber

Thence & sec. 3
4¼° W. 20.00 chs at 5.00 Mouth of Creek bears NE.
6¾° W. 43.00 " at 29.60 fence bears E.
21½° W. 24.00
57½° W 9.00
67½° W 14.50 Slough
88½° W. 8.00 to meander cor. to
fractional secs. 3 & 4.
Land. level
Soil Prairie alluvial
No timber

BOOK-A-2

Meanders Th. 5 S

Thence in sect.

N. 64 3/4° W. 7.00 chs.

N. 86 1/4° W. 10.00 " at 1.00 ea
rushes

N. 61° W. 28.00 " at 10 lks. dry Slo
heads S.W.

" 17.46. Slough
6 lks wide 10°

" 27.00 Slough
leave rushes.

N 8° E. 21.00.

N 19° W. 13.00

N. 6 1/2° E. 12.00. to meander Co
to fractional sect. 4 & 3
on Southboundary of
township 4 S. R 5 W.
previously established
by me.

Land. level.

Soil 1 & 2 oats alluvial sand

No timber.

Aug. 23 1886

Gu

For

See

Rush

Reser

T. 5 S. R. 5 W.

General Descript.

For General Descript
see Subdivision of
Rock Valley Military
Reservation.

Edward W. Kibbey
M. & Dep. Surv.

BOOK-A-2

S. SURVEYOR GE

Salt Lake City,

The foregoing fie

Meande

ownship No. 5 S

Executed by Ede

Under Contract No.

ay of June

August

xamined, the nece

tions made, the sa

hey describe are h

We

S. SURVEYOR GENERAL'S OFFICE,

Salt Lake City, Utah, Dec 29th 1886

The foregoing field notes of the survey of the

Meanders of Rush Lake

Township No. 5 S *Range No.* 5 W

Executed by Edward W Roeber

Under Contract No. 148 *of the* 24th

day of June 1886, *in the month of*

August 1886, *having been critically examined, the necessary corrections and explanations made, the said field notes, and the surveys they describe are hereby approved.*

William G. Bowman

U. S. Surveyor General for Utah.

554

BOOK

EPORT: 1887.

iled 9:30 am.

xamined by

ranscribed by

ompared by

FIEL

OF THE S

fractio

situate

Military

ownship No. 4

ange No. S

SALT LA

UTA

A

Edward

U. S.

Under his Cont

Dated Janu

urvey commence

urvey completed

BOOK-A-211

Book 15

6

555

EPORT: 1887

iled 9 30 am. Oct. 20 1886

xamined by John A. Campe ✓

ranscribed by Jennie V. Bowman

ompared by Norton and Atkinson

FIELD NOTES

OF THE SURVEY OF THE

fractional South boundary

situated in Rush Valley

Military Reservation

OF

ownship No. 4 South

ange No. 5 West

OF THE

SALT LAKE MERIDIAN

IN

UTAH TERRITORY,

AS SURVEYED BY

Edward W. Koeber

U. S. Deputy Surveyor,

Under his Contract No. 148

Dated June 24th 1886

Survey commenced August 4th 1886

Survey completed " 4th 1886

12/4 15

556

NAMES AND DUTIES OF ASSISTANTS.

	Compassman.
R'd. Evans	Chainman.
Fred. Olcott	Chainman.
Walter Whateley	Chainman.
W. Wilson	Chainman.
George Corey	Axeman.
Joseph Tucker	Axeman.
	Flagman.

Survey
Rush Valley
Fractional

BOOK A 211

Survey of
Rush Valley Military Res.
Fractional South boundary T. 4 S R. 5 W.

Survey commenced Aug 4 86 ✓
From the Meander cor. to sect.
2 & 35 Tp. 4 & 5 S. R. 5 W. on
South boundary of Tp. 4. S
R. 5 W. which is 17.53 chs. W.
of cor. to sect. 1. 2. 35 & 36.
Note. Knowing that my
line west will reach the
Lake within 80 chs from

West on true line
betw. sect. 2 & 35
Var 17° E

17.53 Meander Cor. to sect. 2 & 35. end
of old survey.
23.00 Road bears N.W. & S.E.
40.00 Set sandstone 20 x 10 x 6 · 15"
in the ground for 1/4 sec cor.
marked 1/4 on N face and
raised a stone mound along
side.
47.50 Gully drains N.W.
54.25 Descend bears N & S.E.
61.10 Remains of smelting work's
on line, consisting of a
dug out and drum

Survey of Rush
South Boundary of

64.90 Road bears N.W. & S.E.
Enter valley
68.00 Road bears N.W. & S.E.
68.75 " " N. & S.
70.51 fence bears S.E. & N.W.
76.25 Set a charred post on Edge of Na
Lake 4 ft long 4" square
12" in the ground for m
cor. to fractional secs. 2
35. marked MC., an
T. 4 S. S 35. on N.
T. 5 S. S 2 on S
R. 5 W on E faces, du
a pit 3 ft. square 1 ft dee
8 lks E. of post raised a
mound of earth 2 ft hig
4 ft base around post
Land level & rolling
Soil 1 & 2 rate alluvial & sand
No timber
scattering sagebrush
& grass & valley.
Amt of survey 58.72 a

Valley Military Reservation
T 4 S. R 5 W. S.L.M.

I go to the M. Corner to
secs. 4 & 33 on S. boundary
Tp. 4 S R 5 W. which is
60 chains East of cor. to secs.
4. 5. 32 & 33. previously
established by me under
Contract No. 148
from which I run
East on true line
betw secs. 4 & 33
Var 17° E.
60 Meander Cor. to sec. 33 & 4
end of resurvey.
00 fence bears N E & S W. enter
rushes
00 Edge of Rush Lake where
I set a post 4 ft. long 4"
square. for Meander corner
& witness 1/4 sec. cor. to
fractional secs. 4 & 33.
marked
T. 4 S. S. 33. on N
T. 5 S. S 4 on S
R. 5 W. on E. faces, and M.C.
dug pits 3 ft Square 1 ft deep

Survey of Rush Valley Military Res
South Boundary T4 S R5 W.

8 lks W of post and ra
a mound of earth 2 ft
4 ft base alongside E.
Land. Valley, meado
Soil Grate alluvial
No timber.
No undergrowth, fr
rushes.
Amt of Survey 11.40 ch
Aug. 4

General Descrip

For general Descript
see Subdivision of Rush
Valley Military Reser

Edward W Flo
W. S. dep sur

BOOK

S. SURVEYOR

Salt Lake Ci

The foregoing
Fractional
in Rush Va
Township No. 4
Executed by Ed
Under Contract
day of Jan
August
examined, the n
tions made, th
they describe a

BOOK-A-211 561

S. SURVEYOR GENERAL'S OFFICE,

Salt Lake City, Utah, Dec 29th 1886

The foregoing field notes of the survey of the Fractional South Boundary Adjusted Eu Rush Valley Military Reservation

Township No. 4 So *Range No.* 5 W

Executed by Edward W Roeber

Under Contract No. 148 *of the* 24th

day of June 1886, *in the month of* August 1886, *having been critically examined, the necessary corrections and explanations made, the said field notes, and the surveys they describe are hereby approved.*

William G. Brannan

U. S. Surveyor General for Utah.

Book R

PORT: 1887

ed 9.30 Am.

amined by

anscribed by

mpared by

FIELD

OF THE SU

Sick

Rush Valle

Re

ownship No. 4 S

ange No. 5 E

SALT LA

UTA

AS

Edwar

U. S.

Under his Cont

Dated Jan

Survey commence

Survey completed

BOOK-A-211

Book 16 BOOK-A-211

563

PORT: 1887

ed 9.30 Am Oct 20 1886

amined by John D. Cuppe.

anscribed by Jennie T. Bonman

mpared by [illegible]

FIELD NOTES

OF THE SURVEY OF THE

Subdivision

Rush Valley Military

Reservation

~~OF~~

ownship No. 4 South

ange No. 5 West.

OF THE

SALT LAKE MERIDIAN

IN

UTAH TERRITORY,

AS SURVEYED BY

Edward W Roeber

U. S. Deputy Surveyor,

Under his Contract No. 148

Dated June 24th 1886

Survey commenced Aug 24 1886

Survey completed Aug 24. 1886

13/116

NAMES AND DUTIES OF ASSISTANTS.

	Compassm
Rich. Evans	Chainman.
Fred. Reed	Chainman.
Walter Whately	Chainman.
W. Wilson	Chainman.
Geo. Ewing	Axeman.
Joseph Jackson	Axeman.
	Flagman.

Subdivisions
Rush Valley Military
in
Tp. 4 S R 5 W.

Survey commenced Aug 21 86 ✓
From the Meander cor. to secs. 35 & 36. established by me under Contract No 147 which is 21.27 chs. North of corner to secs. 1. 2. 35 & 36. on S. boundary of tp. 4 S R 5 W. Trim

North betw. secs. 35 & 36
Var. 17° E.

21.27 Meander Cor. to secs. 35 & 36 in Hollow end of resurvey.
36.50 Gulch drains N.W.
40.00 Set a sandstone 12×10×6' 8' in the ground for 1/4 sec. cor. marked 1/4 on W face and raised a stone mound alongside.
41.90 Ridge bears E & W. descend
44.00 enter bench bears E & W.
60.50 Descend
66.00 Enter valley bears E & W.
72.00 Gulley drs N.W.
72.75 Road bears S.E. & N.W.
73.25 Wash drains N.W.
80.00 Set Cabble 24×12×6' 18' in

Subdivisions Rush Valley Mil

in the ground for cor. to
25. 26. 35 & 36. marked w
1 notch on S & E. edges a
raised a stone mound
alongside.
Land. rolling & valley
Soil 1 & 2 rate alluvial & sand
No timber.
Underwrowth.
Sage and rabbitbrush
Extent of Survey 58.73 ch

East on random line
betw secs. 25 & 36.
Var 17° E.

17.60 Intersect Meander Cor. to secs.
25 & 36. established by me
under Contract No 146
62.40 chs. West of cor. to sec
25 & 36. on Eastboundary of
township from where
I run
West on true line
betw secs. 25 & 36
with same var.

BOOK-A-21

Reservation

2.40 Meande
of old su
2.52 fence cor
2.60 Road b
2.90 Ditch
4" deep.
0.00 The cor
Land
Soil
No tri
Sagebr
Extent

Note.
west be
the lake in
secs. 25.
West
be

3.50 Road
7.75 "
14.25 Gully
30.65 Road
37.50 "
39.80 Wash

Reservation in Tp 4 S. R 5 W. S L M

2.40 Meander cor. to secs. 25 & 36 end of old survey.

2.52 Fence corner bears South 2 lks.

2.60 Road bears N & S E.

2.90 Ditch runs N. W. 3 lks wide 4" deep.

10.00 The cor to secs 25. 26. 35 & 36

Land level.

Soil 1 rate alluvial

No timber.

Sagebrush under growth

Extent of Survey 17.66 chs

Note. Knowing that the line west betw. secs. 26 & 35 will reach the lake in less than 80 chs from from the cor. to secs. 25. 26. 35 & 36.

West on true line betw. secs. 26 & 35

Var 12° E.

3.50 Road bears NE & S. W.

7.75 " " SE & N. W.

14.25 Gully drains N. W.

30.65 Road bears S. W. & N. E.

37.50 " " NW & SE

39.80 Wash drains S. W.

Subdivisions Rush Valley Military Reservations

40.00	Set a lime stone 10 x 8 x 8" b the ground for 1/4 sec. cor. marked 1/4 on N. face and raised a stone mound alongside.
55.00	Enter lake bottom
62.25	Edge of Rush Lake wh I set a post 4 ft long 4" square for meander co to fractional secs. 35 & marked T 4 S. S26 on N. R 5 W S35 on S M C. on E faces, dug pi 3 ft. square 1 ft. deep 8 lk E. of post and raised a mound of earth 2 ft high 4 1/2 ft base alongsi Land level Soil 1 rate alluvial No timber. sagebrush underground

20

BOOK-A-

	(From t 36 I mm
3.25	Road
0.55	Wash
1.30	Wash
7.50	Wash water runs
38.40	Road
38.52	Run
39.30	Ditch
40.00	Set li in the cor. and along
53.20	Ro
54.70	fenc
61.32	fen 75 lk
75.40	fen
79.00	Dive bears
80.00	In

Reservations Tp 4 S R 5 W. S L M

(From the corner to secs. 25. 26. 35 & 36 Trim North betw. secs. 25 & 26

Var 17° E.

3.25 Road bears N E. & S W.

10.55 Wash drains S. W.

31.30 Wash drains W.

37.50 Wash 20 ft deep with stream water 6 lks wide 4' deep runs N. W.

38.40 Road bears E & W.

38.52 Remains of old fence bears E & W.

39.30 Ditch 2 lks wide 4' deep runs W.

40.00 Set limestone 18 × 10 × 6' 12' in the ground for 1/4 sec. cor. marked 1/4 on W. face and raised a stone mound alongside.

53.20 Road bears N E. & S W.

54.70 fence bears N E. & S W.

61.32 fence bears E & W. fence cor. 75 lks E act.

75.40 fence bears E & W.

79.00 Dwelling House of Marborough bears 40 lks W.

80.00 In small lincern patch

set granite 24×24×5 1[illegible]
in the ground for cor to se[illegible]
23. 24. 25 & 26. marked wit[illegible]
2 notches on S and 1 on E edg[illegible]
and raised a stone monu[illegible]
alongside.
Land. Level.
Soil 1 & 2 rate alluvial [illegible]
No timber
scattering sagebrush on
75.40 chs.

East on random line
betw secs. 24 & 25
Var 17°E.

17.40 Intersect Meander Cor. to
secs. 24 & 25. previously es-
tablished by me under
Contract No 14C
which is 62.60 chs W. of cor.
to secs. 24 & 25 on East boundary
of tp. from which I run
West on true line
betw secs. 24 & 25
with same var.

BOOK-A-

2.60 Meande[illegible]
End of
5.30 house of
6.00 Road N 8[illegible]
[illegible].20 house of
[illegible].10 " 10
[illegible]5.00 " of
[illegible]6.20 fence
[illegible]6.70 House
[illegible]0.00 The co[illegible]
25 & 26
La[illegible]
So[illegible]
n[illegible]
ex[illegible]

Reservation Tp 4 S. R 5 W. S L M

2.60	Meander Cor to secs. 24 & 25
	End of old survey.
5.30	house of Ch Boldge 100 lk N
6.00	Road N E & S W
0.20	house of A Mays 150 " N
1.10	" 10 lks S
5.00	" of Jackson 200 " N
6.20	fence N & S
6.70	House E L Kelsey 200 " N
0.00	The corner to secs 23. 24 25 & 26

Land nearly level
Soil 2d rate sandy
no timber
extent of survey 17.40 chs.

Subdivision Rush Valley Military

Note. The line west will rea[illegible] the Lake in less than 80 chs from

West on true line

betw. secs. 23 & 26

Var. 17° E.

12.50 fence bears N & S.

40.00 Set Cabble 14×8×7' 9" in the ground for 1/4 sec. cor. marked 1/4 on N face and raised a stone mound along side. from here Waterman smelting works, West end bears N 26½° E. 13.50 chs.

42.12 fence bears S W & NE.

48.00 Edge of Rush Lake where I set a charred post 4 ft long 4" square for meander cor to fract. secs. 23 & 26. 12" in the ground, marked

T. 4 S. S 23. on N.

R 5 W. S 25 on S and M.C.

dug pit 3 ft. square 1 ft deep 8 lks E. of post and raised a mound of earth 2 ft high, 4½ ft base around post

Reservation

Land.

Soil

No tr

Nor

34 fence

0.50 Road

6.25 House

10 lks.

7.50 Road

12.46 fence

bears

12.76 Road

13.50 fence

22.50 Inte

23 & 2

by m

17.50

to se

La

So

Reservation Tp 4 S. R 5 W. S L M

Land. Valley has been mostly cultivated but is at present covered with weeds.

Soil 1 rate alluvial

No timber.

North betw. secs. 23 & 24

Var 17° E.

3.34	fence bears E & W.
6.50	Road bears SE. & NW.
6.25	House of Scribner bears West 10 lks.
7.50	Road bears E & W. ascend
12.46	fence on top of higher bench bears E & W.
12.76	Road bears E & W.
13.50	fence bears E & W.
22.50	Intersect Meander cor. to secs. 23 & 24 previously established by me under Contract No. 146 17.50 chs. South of 1/4 sec. cor. to secs. 23 & 24

Land valley & bench

Soil 1 rate alluvial

Subdivisions Rush Valley Military

No timber.
few sage & brush on bench

From the Meander cor. to secs 22 & 23 established by me under Contract No 147 which is 79.54 40 chs. South of cor. to secs. 14, 15, 22 & 23 Trim
South betw secs. 22 & 23
Var 17° E.

79.40 Meander Cor. end of survey
80.00 Set a lime stone 22×15×6" 18" in the ground for cor. to secs. 22. 23. 26 & 27. marked with 2 notches on E & S edges and raised a stone mound alongside.
Land Mountains
Soil Gratt. rocky
No timber
Extent of Survey 60 chs.

BOOK-A-2

Reservat

From th
27 Tr
Eas

Descen
Road
Edge
Set
18" in
cor. to
M.C.
mon
Land
Soil
No

Inte
secs.
by m
79.

Reservation Tp 4 S. R 5 W. 1 Lk

From the cor. to secs. 22. 23. 26 & 27 I run
East on true line
betw secs. 23 & 26
Var 17° E.

Descend
Road bears N E & S W.
Edge of Rush Lake where I set a lime rock 25 x 20 x 10" 18" in the ground for meander cor. to secs. 23 & 26 marked M.C. and raised a stone mound alongside.
Land, Mountains
Soil 2 rate gravelly
No timber.

West on true line
betw. secs. 22 & 27
Var 17° E.

Intersect Meander cor. to secs. 22 & 27 recently set by me under Contract No 147
79.27 do. E of cor. to secs. 21. 22

Subdivisions Rush Valley Military

27 & 28.
Land. Mountains
Soil 2 rate. ~~Sandy~~ Gravelly
No timber.

From cor. to secs. 22: 23. 26 &
Trim
South betw secs. 26 & 27
Var. 17° E.

Descend
17.00 Enter valley
20.50 Road bears NE & SW.
38.00 Edge of Rush Lake where
I set a Lime stone 30×15×
22" in the ground for meand
cor. to fractional secs. 26 & 27
marked M C. and raised
a stone mound alongside
Land. level & mountains
Soil 2 & 1 rate sandy & alluvial
No timber.
scattering sagebrush
undergrow in valley.

Reservation

From Me
34 recen
Contract
is 13 chs.
28. 33 & 34
Eas
bet

13.00 Meande
End of
22.50 Road
40.00 Set a s
in the g
marke
raised
along
46.00 Road
leave
56.00 Edge
I set
long
grom
to fr
mark
T.H.S.

Reservation Tp 4 S R 8 W S L M

From Meander cor. to secs. 27 & 34 recently established under Contract No 146 which is 13 ch's. E of cor. to secs. 27. 28. 33 & 34. Town

East on true line
betw. secs. 27 & 34
Var. 17° E.

13.00 Meander cor. to secs. 27 & 34
End of old survey

22.50 Road bears NE & SW.

40.00 Set a sandstone 12×10×6 8" in the ground for 1/4 sec. cor. marked 1/4 on N face and raised a stone mound alongside E.

46.00 Road bears NE & SW. leave sagebrush.

56.00 Edge of Rush Lake where I set a charred post 4 ft long 4" square 12" in the ground for meander cor. to fractional secs. 27 & 34 marked

T. 4 S. S 27. on N

R 5 W. S. 34 on S. and M C.
dug pits 3 ft square 1 ft
deep 8 lks W of post and
raised a mound of
earth 2 ft high 4 1/2 ft bas
ground post.
Land. rolling
Soil 1 & 2 rate & sand alluvial
No timber.
Extent of Survey 43 chs

From Meander cor. to secs.
33 & 34 established by
me under Contract No.
146 which is 15.50 chs
South of corner to secs. 27.2
33. 34. Trim
South betw. secs. 33 &
Var 17° E.
15.50 Meander cor. to secs. 33 & 34
End of old survey
22.73 Road bears NE & SW
26.63 Edge of Rush Lake wh
I set a post charred

4 ft long
grown
to secs.
T. 4 S. S
R 5 W S
dug p
ft deep
and
of ear
ft fas
Lan
Soil
No
scas
Extent

Le

The
in this
lands of
is mor
a fine
Lake

Reservation Tp 4 S. R 5 W. S. L. M

4 ft long 4" square 12" in the ground for meander cor to secs. 33 & 34 marked T. 4 S. S 33 on W R 5 W S 34 on E and MC dug pit 3 ft square 1 ft deep 8 lks N of post and raised a mound of earth 2 ft high 4 1/2 ft base around post.

Land. level

Soil 1 rate alluvial

No timber.

Scattering Sage brush.

Extent of Survey 11.13 chs

Aug. 21. 1886

General Description

The lands embraced in this reservation are the adjoining lands of Rush Lake. The soil is mostly first class and produces a fine crop except close to the Lake where the ground is fine

of Saleratus and will n
produce any thing but so
salt grass.
The Northern & eastern part
mostly all claimed by
settlers and others
Commencing on the N. pa
there is in Sec 23. the Waterm
smelting works owned by
T. P. Pascoe consisting of
smelter, office, boarding ho
stable & sheds, and a cana
from the works to the lake.
Several years ago the Lake
was clear up to the wo
and I am in an affidav
from Mr. Pascoe to that
effect. and another on
of C. E. Mitchner to show
just the opposite. From
both affidavit can be
seen that Lake changes
very much according to
snow & rainfall in whic
In the W. E. part of the reser

are about
and adjo
town of
Murbrou
is situa
sec. 26.
80 acrs.
part he
adjoin
is a tra
and fi
In the
sec. is
born,
fields
same
under
In Se
is situ
of only
which
N. Yo
Bezi
the C
work

Reservation Tp 4 S. R 5 W. 2d Pm

are about 14 families living and adjoins this part to the town of Stockton.

Murbrough's dwelling house is situated in NE¼ of NE¼ sec. 26. same has about 80 acres under fence, of which part has been cultivated. adjoining him on the South is a track of land claimed and fenced by W. Brooks on the SE¼ & NE¼ of same sec. is the dwelling house barn, shed corrals and fields of W. Wilson. The same has about 65 acres under cultivation.

In Sec. 35. is Slaytown is situated, which consist of only a few houses. which are owned by A. N. Young & R. Quigley. Besides these there are the Chicago Building works, barn, blacking

houses, office, etc. ~~located~~
In sec. 33. ~~is~~ part of the Sl
farm located. The improvem
consists of, 2 stories adobe
dwelling houses, 3 cabins,
barn sheds stabling, dit
part of the fence and mead
adjoining the Lake are al
present under water.
I am in an affidavit
that shows that when Mr.
Hold build the fence the
water was not so far as
it is to day.
The lands of the Western
part of the reservation
are mostly covered with
dense sagebrush and so
of it fall in the mountai

Edward W. Korb
U. S. dep Surv

BOOK-A-

S. SURVEYOR G

Salt Lake City

The foregoing f

Subdivisions of

Township No. 4

Executed by Ede

Under Contract No

day of June

August

examined, the nec

tions made, the s

they describe are

U. S. SURVEYOR GENERAL'S OFFICE,

Salt Lake City, Utah, Dec 29th 1886

The foregoing field notes of the survey of the

Subdivisions of Rush Valley Military Resv.

Township No. 4 S *Range No.* 5 W

Executed by Edward W Roeber

Under Contract No. 148 *of the* 24th

day of June 1886, *in the month of*

August 1886, *having been critically examined, the necessary corrections and explanations made, the said field notes, and the surveys they describe are hereby approved.*

William G. Bowman

U. S. Surveyor General for Utah.

BOOK-A-21

EPORT: 1887

iled 9:30 A.M.

xamined by

ranscribed by

ompared by

FIEL

OF THE SU

Meander

Throu

Township No. 4

Range No. 5

SALT LA

UTA

A

Edward

U. S.

Under his Cont

Dated Janu

Survey commenc

Survey completed

Book 17

BOOK-A-211

9 585

REPORT: 1887

Filed 9:20 A.M. Oct. 20 1886

Examined by John H. Campe.

Transcribed by Junice T. Bowman

Compared by Arthur E. Atkinson

FIELD NOTES

OF THE SURVEY OF THE

Meanders of Rush Lake through

OF

Township No. 4 South

Range No. 5 West

OF THE

SALT LAKE MERIDIAN

IN

UTAH TERRITORY,

AS SURVEYED BY

Edward W. Kocher

U. S. Deputy Surveyor,

Under his Contract No. 148

Dated June 24th 1886

Survey commenced Aug. 24th 1886

Survey completed Aug 24th 1886

14/8 17

NAMES AND DUTIES OF ASSISTANTS.

	Compassman
Rich Ervin	Chainman.
Walter Whaley	Chainman.
Fred Olsen	Chainman.
W. Nilsen	Chainman.
George Ervin	Axeman.
	Axeman.
Joseph Jackson	Flagman.

BOOK-A-2

Leaders of

Through

Survey co
from the
secs. 4, 3
of town
which
to secs. 4,
with

N. 20° W. 18.50.

N 9½° W. 3.50.
N 23° E. 12.00
N 61½° E. 33.00
N 67° E. 15.00

Land
Soil
No tim

BOOK-A-211

Meanders of Rush Lake

through Tp. 4 S R 5 W.

Survey commenced Aug 24 '86 ✓
From the meander cor. to fract
secs. 4 & 33 on the S. boundary
of township set by me
which is 39 chs. E. of cor.
to secs. 4.5. 32 & 33 Thence
with meanders in sec. 33
Var 17° E.

N. 20° W. 18.50. at 9.80 fence bears N E & S W
" 18.10 " " E & W.

N 9½° W. 3.50.
N 23° E. 12.00
N 61½° E. 33.00
N 67° E. 15.00 to meander cor. to
fract. secs. 33 & 34.
Land. level.
Soil 2 & 1 rate. sandy & alluvial
No timber.

Meanders

thence in sec. 34
Var 17° E.
N 61 1/2 E. 30.00 chs.
N. 72 1/2° E 20.00 "
N. 58 1/4° E. 12.00 " to meanderc
to fract. secs. 34 g
Land. level.
Soil 1 rate. alluvial
No timber.

---

thence in sec. 27
Var 17° E.
N 35 1/4° E. 32.00 chs.
N. 17° E. 16.50 " to meande
cor. to fract. secs. 26 g
Land level
Soil 1 g 2 rate alluvial & sa
No timber.

---

thence in sec. 26.
Var 17° E
N. 17° E. 18.00 chs
N. 3 3/4° 14.00 " at 1.00 leave v
along foot of
Mountains.

BOOK-A-211

S R 5

44 1/4° E. 1.50.
18 3/4° E. 5.00
to
Land
Soil 1 g
No timb

---

thence
18 3/4° E. 20
61 1/4° E. 10.0
21 1/2° W. 2.
8° E. 9.
81 3/4° E. 12.
53° E. 6
9 3/4° W. 13

Land
Soil
No tim

S R 5 W.

44 1/4° E. 1.50.
18 3/4° E. 5.00 to meander cor
to fract. secs. 23 & 26
Land level & mountain foot
Soil 1 & 3 rate, alluvial & rocky
No timber.

---

thence in sec. 23.
18 3/4° E. 2.00 chs
61 1/4° E. 10.00 "
21 1/2° W. 2.00.
8° E. 9.00 at 4.00 leave Mountain foot.
81 3/4° E. 12.50
53° E. 6.00
19 3/4° W. 13.00 {7.50 Mouth of Canal from Smelter} to meander
cor. to fract. secs. 23
& 26.
Land, level & Mountainous
Soil 1 & 3 rate alluvial & rocky
No timber.

BOOK-A-211

Meanders

Tp. 4 S

thence in sec. 26.
Var 17° E.
S 22° W. 22.00 chs.
S 3 1/4° W. 36.00 "
S 9 1/2° W. 24.00 " to meander c
to fractional secs. 26.
Land level
Soil 2nd rate sandy
No timber.

---

thence in sec. 35.
Var 17° E.
S. 9 1/2° W. 9.00 chs.
S 15 3/4° W. 25.00 "
S 16° E. 9.00 " at 6.00 Mouth of Creek 2
2 " deep head E.
" 6.15 Mouth of Creek
wide 3 " deep head
" 8.00 Smelter bear
+ 75° E. 6 chs.
S 68° W. 4.00 chs.
S 14 3/4° W 10.00 " at 9.25 pine bears S 8
S. 5 1/4° E. 7.00 " 7.00 " " N 83
S 6° W. 20.00 " 16.90 pine bears E

Tp. 4 S R 5 W.

at 17.30. Mouth of Creek
4 lks. wide 3" deep heads
NE.
20.00 to meander
cor. to fract. secs. 2. 35. on S.
boundary of township
previously set by me.
Land. level.
Soil 1 rate alluvial.
No timber.
Aug. 24. 1886.

General Descript.

For General Descript.
see Subdivisions of
Rush Valley Military
Reservation
Edward W Korber
W. Sdep. Surv.

BOOK-A-21

[4—LIS

A list of the nam
yed by Edw
ited States deput
g, measuring, a
ners described in
survey of the bo
anders of the R
eservation e
748 and sil
S. & W

f the Salt Lake ba
ry of Utah, sho
n which they act

Recha
Walle
Fred
W.
Geo
Joseph

[4—LIST OF NAMES.]

A list of the names of the individuals em-
yed by Edward W Koeber
ited States deputy surveyor, to assist in run-
g, measuring, and marking the lines and
ners described in the foregoing field notes of
e survey of the boundaries, sub division
anders of the Rush Valley Military
eservation embraced in contract
748 and situated in Tps 4 & 5 S
S 5 W

f the Salt Lake base and meridian in the Terri-
ry of Utah, showing the respective capacities
n which they acted.

, Compassman.
Richard Evans, Chainman.
Walter Whately, Chainman.
Fred Olsen, Chainman.
W. Wilson, Chainman.
George Ewing, Axeman.
, Axeman.
Joseph Jackson, Flagman.

BOOK-A-211

[5.—FINAL OATH

We hereby certify t
Koeber
veyor, in surveying
the boundaries, de
Rush Lake Valley
haced in contra
Tps 4 & 5 S
he Salt Lake base
y of Utah, as are
d notes as having
der his direction;
n in all respects, t
d belief, well and f
rner monuments
structions furnis
rveyor-general fo

Rich
Walter
Fre
W
George
Joseph
Subscribed and su
day of

BOOK-A-211

[5,—FINAL OATHS OF ASSISTANTS.]

We hereby certify that we assisted Edward W Korber United States deputy veyor, in surveying all those parts or portions the boundaries, subdivision Meanders of Rush Lake Valley Military Reservation haced in contract No 148 and situated Tps 4 & 5 S R 4 W

he Salt Lake base and meridian in the Terri- y of Utah, as are represented in the foregoing d notes as having been surveyed by him and der his direction; and that said survey has n in all respects, to the best of our knowledge d belief, well and faithfully surveyed, and the ner monuments established according to the structions furnished by the United States rveyor-general for Utah.

....., Compassman.

Rich Evans, Chainman.

Walter Whately, Chainman.

Fred Olsen, Chainman.

W Wilson, Chainman.

Witness Evans { George Ecoriy his mark, Axeman.

....., Axeman.

Joseph Jackson his mark, Flagman.

Subscribed and sworn to before me this 24 day of August 1886

Edward W Korber

W S Depruss

(6.—FINAL OATH OF UNITED ST

, Edward D

ted States deputy

r that in pursuance

n Richmond

ted States surveyor-

date of the 24

6, I have well, fait

proper person, and

instructions furnis

veyor-general for U

and the laws of the

those parts or porti

ubdivision &

ush Lake Valley

tuated in Tp

s embraced

nd meridian in th

presented in the fo

en surveyed by m

nd I do further sol

ers of said survey

erpetuated in stri

eying manual, pri

ritten instruction

eyor-general for U

(6.—FINAL OATH OF UNITED STATES DEPUTY SURVEYOR.)

, Edward W Roeber

ted States deputy surveyor, do solemnly
ar that in pursuance of instructions received
n Richmond S. Vernon
ted States surveyor-general for Utah, bear-
date of the 24th day of June
6, I have well, faithfully, and truly, in my
proper person, and in strict conformity with
instructions furnished by the United States
veyor-general for Utah, the surveying man-
and the laws of the United States, surveyed
those parts or portions of the boundaries
ubdivisions & Meanders of the
ush Lake Valley Military Reservation
tuated in Tps 4 & 5 S. R 5 W
s embraced in contract No 148,

of Salt Lake base
nd meridian in the Territory of Utah, as are
presented in the foregoing field notes as having
een surveyed by me and under my directions;
nd I do further solemnly swear, that all the cor-
ers of said survey have been established and
erpetuated in strict accordance with the sur-
eying manual, printed instructions, the special
ritten instructions of the United States sur-
eyor-general for Utah, and in the specific man-

BOOK-A-211

ner described in the field notes, and that th
going are the **TRUE** *field notes of such s*
and, should any fraud be detected, I will
the penalty of perjury, under the provisi
an act of Congress, approved August 8, 18

Edward W. Ro

United States Deputy Su

Subscribed and sworn to before me this 2
day of August 1886

Henry W. Atkinso
Notary Public

SURVEYOR GENER

Salt Lake City, Utah

he foregoing field no
eanders of Ti
nship No. 4 S.
cuted by Edwa
er Contract No. 14
of June
August 188
hined, the necessary
s made, the said fie
describe are hereby

Will
U. S

SURVEYOR GENERAL'S OFFICE,

Salt Lake City, Utah, Dec 29th 1886

The foregoing field notes of the survey of the

Meanders of Rush Lake

nship No. 4 S. Range No. 5 W.

cuted by Edmund Roeber

der Contract No. 148 of the 24th

of June 1886, in the month of

August 1886, having been critically

mined, the necessary corrections and explana-

s made, the said field notes, and the surveys

describe are hereby approved.

William G. Bowman

U. S. Surveyor General for Utah.