BOOK-A-195

EPORT: 1884

iled 188

xamined by .....

ranscribed by .....

ompared by Stevenson & Linton

FIELD NOTES

OF THE Re SURVEY OF THE

North Boundary and Survey of South

OF

ownship No 7 North

ange No 19 West

OF THE

SALT LAKE MERIDIAN

IN

UTAH TERRITORY,

AS SURVEYED BY

Ferdinand Pickett

U. S. Deputy Surveyor,

Under his Contract No. 112

Dated September 15th 1882

Survey commenced November 28th 1882

Survey completed December 1st 1882

BOOK-A-195

EPORT: 1884

iled 188

xamined by .....

ranscribed by .....

ompared by Stevenson & Linton

FIELD NOTES

OF THE Re SURVEY OF THE

North Boundary and Survey of South

OF

ownship No 7 North

ange No 19 West

OF THE

SALT LAKE MERIDIAN

IN

UTAH TERRITORY,

AS SURVEYED BY

Ferdinand Pickett

U. S. Deputy Surveyor,

Under his Contract No. 112

Dated September 15th 1882

Survey commenced November 28th 1882

Survey completed December 1st 1882

BOOK-A-195

REPORT: 1884

Filed 188

Examined by .....

Transcribed by .....

Compared by Stevenson & Linton

FIELD NOTES

OF THE RE SURVEY OF THE

South Boundary and Survey of South

OF

Township No 7 South

Range No 19 West

OF THE

SALT LAKE MERIDIAN

IN

UTAH TERRITORY,

AS SURVEYED BY

Ferdinand Perkins

U. S. Deputy Surveyor,

Under his Contract No. 112

Dated September 15th 1882

Survey commenced November 28th 1882

Survey completed December 1st 1882

Compared from [illegible]

Resurvey of North Boundary

BOOK-A-195

T. 7 N. R. 19 W.

1.

Nov 28th/82

ins From the established Cor. to T. 7 and 8 N. R. 18 and 19 W. From West on a true line bet. secs. 1 and 36

Va. 18°10' E.

.00 Road bears N. & S.

.00 ridge bears N. & S.

0.00 no trace of old corner set a Quartz 14×10×8 ins. 9 ins. in ground for 1/4 sec. cor. marked 1/4 on N. face with regulation mound & pits.

53.00 North end of rocky ridge bears South.

0.00 find mound of old corner put decayed set a limestone 24×18×6 ins. 16 ins. in ground for cor. to secs.

Q Resurvey of North Boundary
T. 7 N. R. 19 W.

Chains 1. 2. 35 and 36 marked
1 notch on E. 5 notches on
W. edges with regulat
mound & pits.
land high rolling, wi
3d rate, dense sagebr
and greasewood, bunchy
augmented on 80 chain

West on a true line be
secs. 2 and 35
Va. 18° 10' E.

6.00 low limestone ridge
23.00 Dry Creek drains N.
25.00 Dry Creek drains N.
40.00 find old mound post
lying down set a Pine
post 3½ feet long 3
square 12 ins. in ground
for ¼ sec. cor. marked

Resur
BOOK-A
T. 7 N

chains on
lat
57.90 W
8.00 tel
9.00 Ce
bea
0.60 tel
N
80.00 f
cor
3½
rec
as
cor
wi
and
lu
an
sa
an

BOOK-A-1951

Remarks of North Boundary
T. 7 N. — R. 19 W. 3

chains on N. fence with regulation mound & pits

57.90 Wagon road bears N E & S.W.

8.00 telegraph line N E & S.W.

9.00 Central Pacific R. R. bears N E and S. W.

0.60 telegraph line bears N E & S. W.

80.00 find old post in good condition, a Pine 3½ feet long 3 ins. square reset and remark same as per instructions for cor. to secs. 2. 3. 34. 35 with regulation mound and pits.

Land rolling, soil 2nd and 3rd rate, some sagebrush.

augmented on 80 chains.

4 Resurvey of North Boundary
T. 7 N. R. 19 W.

Chains	
	West on a true line between secs. 3 and 34
	Va. 18°10' E
2.00	Road from Tecoma to Grouse Creek bears NW & S. E.
20.00	foot of Bluff bears N.
40.00	old corner destroyed set a Pine post 3½ ft. long 4 ins. square 12 ins. in gr for ¼ sec. cor. marked ¼ on N. face with regulation mound & pits
66.00	~~Dry~~ Creek Drains E. 3 ft. wide 4
70.50	~~Old~~ Road from Tecoma to Lucin and Grouse Creek bears N E & S. W.
80.00	Old corner destroyed no trace set a limestone 18×12×9 ins. 12 ins. in

BOOK-A
Resur
T.

Chains	
	gr
	3.
	3 n
	on V
	mo
	n'd
	l
	ra
	and
	ar
	W
	be
40.00	ol
	set
	ins
	¼
	on
	mo

Meanders of North Boundary
T. 7 N. R. 19 W.

chains ground for corner to secs.
3. 4. 33 and 34 marked
3 notches on E 3 notches
on W. edges with regulation
mound & pits. on South
side of bench.
Land level, with nat
rate, dense sagebrush
and grass.
augmented on 80 chains

West on a true line
bet. secs. 4 and 33.
Var. 18° 10' E.

40.00 old Corner destroyed
set a limestone 16 x 12 x 4
ins 10 ins. in ground for
1/4 sec cor. marked 1/4
on W. face with regulation
mound & pits.

6 Ramsey North Boundary
T. 7 N. R. 19 W.

Chains
80.36 to Pine post blazed
6 ins. square 3 feet abo
ground 2 feet in ground
marked Utah on East
Nevada on W. side
T. 8 N. R. 19 W. S. 33
on N. and T. 7 N. R. 19
S. 4 on S. sides. remark
same, make regulation
mound and pits.
Land level, soil 1st
rate, high sagebrush
and wheat grass 6-7 feet
high.
augmented on 80.36 chains
This corner is by actual
measurement 1 mile 30.3
chains N and 124 lks.
East of the Initial
point on the Nevada

BOOK-A-195

Reynosa North Boundary
T. 7 N. R. 19 W.

boundary.

November 28th-82

General Description.

There is some fine land North and South of this line and should be subdivided.

Ferdinand Dievert
U. S. Dep. Surveyor.

BOOK-A-195

South - Boundary 8

T. 7 N. R. 19 W.

hains From the established Cor. to T. 6 and 7 N. R. 18 and 19 W. I run West on a true line bet. secs. 1 and 3 6

Va. 17°50' E.

.00 road bears N. & S. witness mound & pits 2×1×1 ft.

0.00 set limestone 12×10×10 ins. 8 ins. in ground for 1/4 sec. cor. marked 1/4 on N. face with regulation mound & pits.

a Cedar 10 in. diam. bears S. 30 lks. marked 1/4 S. B.T.

0.00 set a sandstone 14×8×6 ins. 9 ins. in ground for cor. to secs. 35. 36. 1 and 2 marked 1 notch on E. 5 notches

9 South Boundary
T. 7 N. R. 19 W.

Chain on W. edges with regulation mounds & pits.

a Cedar 10 in. diam. bears N. 30° E. 80 lks. marked T. 7 N. R. 19 W. S. 36 B T.

a Cedar 9 in. diam. bea... T. 10 W. 20 lks. marke... T. 6 N. R. 19 W. S. 2...

Rolling bench land, soil 1st and 2nd rate, scattered cedars, sagebrush, bunch gra... augmented on 80 ch...

West on a true line bet. secs. 2 and 35.

Va. 17° 50'...

35.00 top of high ridge; bears N...
40.00 set limestone 14 x 9 x...

BOOK-A-195

ins in mound of stones for 1/4 sec. cor. marked 1/4 on N. face with mound of stones alongside. At fort of Tecoma Mountain bears N. & S. line further West impracticable I abandon the same. augmented on 40 chains

Dec 1st 1882

General Description

There is some fine farming land north and South of this line. Some fine Springs in Sec. 24 and 25 T. 7 N. R. 19 W. The T. should be subdivided.

Ferd. Dickert
U. S. Dep. Surveyor.

BOOK-A-195

U. S. SURVEYOR GENERAL'S OFFICE,

Salt Lake City, Utah, Jan 20th *1883*

The foregoing field notes of the Re *survey of the* North Boundary and Survey of South

Township No. 7 N. *Range No.* 19 W

Executed by Ferdinand Ficken

Under Sur 112 *contract of the* 15th

day of Sept *1882, in the month of* Nov *1882, having been critically examined, the necessary corrections and explanations made, the said field notes, and the surveys they describe are hereby approved.*

Fr. Salomon

U. S. Surveyor General for Utah.

BOOK-A-195

13

REPORT: 1884

Filed 188

Examined by .....

Transcribed by E. Michaelis

Compared by Benj. Stevenson & H. F. Linton.

FIELD NOTES

OF THE SURVEY OF THE

Fractional

Subdivisions

OF

Township No 7 North

Range No 19 West

OF THE

SALT LAKE MERIDIAN

IN

UTAH TERRITORY,

AS SURVEYED BY

Ferdinand Dickert

U. S. Deputy Surveyor,

Under his Contract No. 112

Dated September 15th 1882.

Survey commenced December 9th 1882

Survey completed December 11th 1882

V

195 a

BOOK-A-195

Township 7 North R. 19 West

		5	4	2	1		
6	5	43 4	40 3	34 2	24 1		
		42	39	33	23		
7	8	45 9	37 10	31 11	22 12		
		47	36	30	20		
18	17	48 16	15	29 14	19 13		
		50		28	18		
19	20	50 21	22	27 23	17 24		
				26	15		
30	29	52 28	27	26	14 25		
		53			12		
31	32	54 33	34	35	11 36		
				9	8		

BOOK-A-195

Subdivisions

T. 7 N. R. 19 W.

Survey commenced Dec. 9th 82 with a Gurleys improved Solar Compass from the established cor. to secs 35. 36. 1 and 2 on South boundary of township 3 run

North bet. secs. 35 & 36. Va. 18° E.

2.00 Dry Creek Trans E.

0.00 set a Quartz 18×12×6 ins, 12 ins. in ground for 1/4 sec. cor. marked 1/4 on W. face with regulation mound of stones, pits impracticable

5.00 Top of Cedar ridge

6.50 Deep rocky Ravine Trans E.

0.00 set a Quartz 20×16×4 ins.

Subdivisions.
T. 7 N. R. 19 W.

Chains	
	in mound of stones for cor. to secs. 25. 26. 35 & 36 marked 1 notch on S. 1 notch on E edges with regulation mound of stones alongside pits impracticable.
	a Cedar 10 in. diam bears S. 62° E. 30 lks. marked T. 7 N. R. 19 W. S. 36 BT
	Benchland, soil 2nd rate, scattered Cedar dense sagebrush, augmented on 80 chains
	Cast on a random line bet. secs, 25 & 36 Va. 18° E.
35.00	Dry Creek Drains N E.

BOUR-A

T

Chains	
40.00	re
80.40	In
	at
	30
	We
	be
	sa
40.20	ret
	ins.
	1/4
	N.
	mo
80.40	th
	35.
	be
	and
	say
	an

Subdivisions 13

BOUN-A-195

T. 7 N. R. 19 W.

Chains	
40.00	set temp. 1/4 sec. cor.
80.40	Intersect East boundary at the cor. to secs. 25.36 30 and 31 thence I run West on a true line bet. secs. 25 & 36 with same va.
40.20	set limestone 18 x 8 x 8 ins. 12 ins. in ground for 1/4 sec. cor. marked 1/4 on N. face with regulation mound a pits,
80.40	the cor. to secs. 25. 26, 35 & 36 benchland, soil 2nd and 3d rate, dense sagebrush, grass wood augmented on 80.40 ch.

T. 7 N. R. 19 W.

Subdivisions.

Chains		Chains
	North bet. secs. 25 & 26	
	Va. 18° E.	
4.50	mi Dye bears E. & W.	
32.00	gulch trends East.	
40.00	set a Quartz 16 x 9 x 8	
	10 ins. in ground for 1/4	
	sec. cor. marked 1/4 on W.	28.00
	face with regulation	
	mound & pits,	31.90
80.00	set a limestone 14 x 8 x 8	
	ins. 9 ins. in ground for	
	cor. to secs. 23. 24. 25 & 26	
	mar ked 2 notches on S.	35.50
	1 notch on E. edges	
	with regulation mound	
	& pits on top of mi Dye	38.60
	bears E & W.	39.20
	Land hilly heavy black	
	soil 2nd and 3d rate.	40.00

BOOK 195

T. 7 N. R. 19 W.

Chains	Dense sagebrush & scrubb augmented on 80 chains,
	East on a random line bet. secs. 24 & 25 Va. 18° E.
28.00	top of low ridge N.W and S.E.
31.90	Creek 3 lks. wide 4 in. deep runs North fine Spring 300 feet above.
35.50	Wagon road bears S.E. & N.W. witness mound and pit 2×1×1 ft.
38.60	road bears S and N.W.
39.20	road bears NW & S.E. witness mound & pit 2×1×1 ft.
40.00	set temp. 1/4 sec. cor.

Subdivisions
T. 7 N. R. 19 W.

Chains	
64.20	wagon road bears S. W. & N
80.00	Intersect East boundary
	at the cor. to secs 24 & 25
	19 & 30 thence I run
	West on a true line bet
	secs. 24 & 25 with same va
40.00	set a limestone 14×12×9
	ins. 9 ins. in ground for
	1/4 sec. cor. marked 1/4 on
	N. face with regulati
	mound & pits. a Cedar
	10 in. diam. bears West
	222 lks. marked 1/4 S,
	BT.
80.00	the cor. to secs 23. 24. 25. 2
	Rich benchland, fine
	Soil 1st rate
	grass. ? dense sagebrush
	greasewood.
	augmented on 80 chains

BOOK-A
T.

Chains	
	N
37.00	C
40.00	re
	in
	1/4
	W.
	mo
	pi
	a i
	C
	1/4
47.50	d
60.50	d
75.00	V
	S.
	ai
80.00	~
	1

BOOK-A-195 Subdivisions 17

T. 7 N. R. 19 W.

Chains	North bet. secs. 23 & 24
	Va. 18° E.
37.00	Low ridge bears E. & W.
40.00	set a Quartz 18 x 10 x 4 ins.
	in mound of stones, for
	1/4 sec. cor. marked 1/4 on
	W. face with regulation
	mound of stones alongside
	pits impracticable
	a Pine 22 in. diam. bears
	East 60 lks. marked
	1/4 S. B T.
47.50	Dry Creek trends E.
60.50	Dry Creek trends E.
75.00	Wagon road bears
	S. E. & N. W. witness mound
	and pit 2 x 1 x 1 ft.
80.00	set a Quartz 16 x 12 x 8 ins
	10 ins. in ground for cor.

18

Subdivisions

T. 7 N. R. 19 W.

Chains		Chains
	to recs 13.14.23 & 24 mark	
	3 notches on S. 1 notch on E.	
	edges with regulation mound	40.05
	& pits	
	bench land soil 2nd and	
	3d rate, dense sagebrush	
	& rabbits.	
	augmented on 80 chains	80.10
	Cut on a random line	
	bet. recs. 13 and 24	
	Va. 18° E.	
40.00	set temp. 1/4 sec. cor.	
45.00	road bears S. E. & N. W.	
59.50	gulch drains E.	3.50
80.10	Intersect Cut bounds	8.50
	38 lks. N. of the cor. to	10.00
	secs. 13. 24. 18 & 19 there	
	I run N 89° 44' W. on a	

BOOK-A-195

Subdivisions

T. 7 N. R. 19 W.

Chains	
	true line bet. secs. 13 & 24 with same va,
40.05	set conglomerate 15 x 12 x 4 ins. 10 ins. in ground for 1/4 sec. cor. marked 1/4 on N. face with regulation mound & pits
80.10	the cor. to secs. 13. 14. 23 & 24 benchland, soil 2nd rate, dense sagebrush augmented on 80.10 chains
	North bet. secs. 13 & 14 Va. 18° E.
3.50	gulch drains East
8.50	dry creek drains N.E.
40.00	set a Quartz 16 x 6 x 6 ins. 10 ins. in ground for 1/4 sec. cor. marked 1/4 on W.

Subdivisions

T. 7 N. R. 19 W.

Chains	
	face with regulation mound & pits.
76.75	Dry Creek Drains N E.
80.00	set a Quartz 18 & 6 & 5 ins. 12 ins. in ground for cor. to secs. 11. 12. 13 & 14 marked 4 notches on S. 1 notch on E. edges with regulation mound & pits.
	Land rolling, soil 2nd ra scattered Cedars, dense sagebrush & greasewood. augmented on 80 chains.
	Cast on a random line bet. secs. 12 & 13
	Va. 18° E.
3.00	Dry Creek Drains N. E.
40.00	set temp. 1/4 sec. cor.

Subdivisions

T. 7 N. R. 19 W.

Chains	
2.00	leave bench enter flat.
0.30	Intersect ~~N. L.~~ East boundary 42 lks. North of the cor. to secs. 12 & 13. 7 and 18 thence I run N. 89° 42' W. on a true line bet. secs. 12 & 13 with same va.
40.15	set a limestone 15 x 12 x 10 ins. 10 ins. in ground for 1/4 sec. cor. marked 1/4 on N. face with regulation mound & pits.
80.30	the cor. to secs. 11. 12. 13 & 14 land partly rolling soil 2nd rate, dense sagebrush & greasewood.
	augmented on 80.30 chains.

Subdivisions

T. 7 N. R. 19 W.

Chains	North bet. secs. 11 and 12 Va. 18° E.
40.00	set a Quartz 15 x 8 x 6 ins. 10 ins. in ground for 1/4 sec. cor. marked 1/4 on W. fence with regulation mound and pits.
80.00	set a Quartz 16 x 10 x 9 ins. 10 ins. in ground for cor. to secs. 1. 2, 11 & 12 marked 5 notches on S. 1 notch on E. edges with regulation mound & pits. Benchland, soil 2nd rate Dense sagebrush, augmented on 80 chains

BOOK

T.

Chains	E
	be
32.00	f
40.00	se
45.00	t
70.00	f
80.00	T
	12
	to
	T
	a t
	1
10.00	s
	ins
	1/4
	N
	m
80.00	th

BOOK-A-195

T. 7 N. R. 19 W.

Chains	
	Cent on a random line bet. secs. 1 and 12 Va. 18° E.
32.00	post of ridge bears N. & S.
40.00	set temp. 1/4 sec. cor.
45.00	top of ridge bears N. & S.
70.00	post of ridge
80.00	Intersect East boundary 12 chs. North of the cor. to secs. 1. 12. & 7. thence N. run N. 89° 55' W. on a true line bet. secs. 1 and 12 with same va.
10.00	set a limestone 18x12x8 ins. 12 ins. in ground for 1/4 sec. cor. marked 1/4 on N. face with regulation mound & pits.
80.00	the cor. to secs. 1. 2. 11 & 12.

Chains		Chains
	land rolling, rocky and sandy, dense sagebrush augmented on 80 chains	
	North on a random line bet. secs. 1 and 2	80.00
	Va. 18° E.	
40.00	set a ~~Quartz 16×9×4 in 10 ins. in ground for 1/4 sec. cor. marked 1/4 on W. face with regulation mound & pits~~ temp. 1/4 sec. cor.	
80.00	Intersect North boundary at the cor. to sec 1. 2. 35 and 36 thence Trun South on a true line bet. secs. 1 and 2 with same va.	
40.00	set a Quartz 16×9×4 in	

T. 7 N. R. 19 W.

Chains

10 lks. in ground for 1/4 sec. cor. marked 1/4 on W. fence with regulation mound & pits.

80.00 the cor. to secs. 1. 2. 11 & 12 land rolling, soil 3d rate, sandy, some sagebrush, augmented on 80 chains. Dec. 9th 82.

The lower part of this tier being mountainous and broken I commence at the cor. of secs. 23. 24. 25 and 26 and run West on a true line bet. secs. 23 and 26.

Subdivisions

T. 7 N. R. 19 W.

		Chains
	Va. 18° E.	
21.50	gneiss trans N E.	
26.00	ridge bears N E & S. W.	3.00
40.00	set a limestone 20x6x6 ins.	7.00
	12 ins. in ground for 1/4 sec. cor	13.50
	marked 1/4 on N. face with	40.00
	regulation mound & pits.	
80.00	set a Quartz 22x10x4 ins,	
	14 in. in ground for cor.	
	to secs. 22. 23. 26 & 27 mark	42.00
	2 notches on S. 2 notches on	64.00
	E. edges with regulation	
	mound & pits.	80.00
	Land mountainous, rid	
	3d rate, scattered Cedar	
	Dense undergrowth,	
	augmented on 80 chains	

BOOK-A-195

T. 7 N. R. 19 W.

Chains	North bet. secs. 22 & 23 Va. 18° E.
3.00	ridge bears N & S.
7.00	gulch drains N E.
13.50	ridge N E & S. W.
40.00	set a Quartz 18 × 6 × 6 ins. 12 ins. in ground for 1/4 sec. cor. marked 1/4 on W. face with regulation mound & pits.
42.00	gulch drains N E.
64.00	wagon trail bears N E. & S. W.
80.00	set a limestone 12 × 10 × 4 ins. 8 ins. in ground for cor. to secs. 14. 15. 22 & 23 marked 3 notches on S. 2 notches on E. edges with regulation mound & pits. land mountainous

28 Subdivisions
T. 7 N. R. 19 W.

Chains		Chains
	scattered Cedars, dense	
	sagebrush,	
	augmented on 80 chains	
	Cent on a random line	
	bet. secs. 14 and 23	80.20
	Va. 18° E.	
11.00	Dry Creek in gulch Br. N	
13.00	road bears N E & S. W.	
40.00	set temp. 1/4 sec. cor.	
72.00	Road bears N W and S. E.	
80.20	Intersect N. & S. line	
	16 lks. S. of the cor. to	
	secs. 13. 14. 23 & 24 thence	
	I run S. 89° 53' W. on a true	4.00
	line bet. secs. 14 & 23 with	40.00
	same va.	
40.10	set a limestone 36 x 12 x 12	
	ins. in mound of stones for	
	1/4 sec. cor. marked 1/4 on N.	

BOOK-A-195

T. 7 N. R. 19 W.

Chains	face with regulation mound of stones, pits impracticable
	on top of low ridge bears E. & W.
80.20	the cor. to secs. 14.15. 22 & 23
	Benchland, soil 3d rate
	Dense sagebrush & greasewood.
	augmented on 80.20 ch.
	North bet. secs. 14 & 15
	Va. 18° E.
4.00	low ridge bears N E & S. W.
40.00	set a limestone 18×7×6 ins. 12 ins. in ground for 1/4 sec. cor. marked 1/4 on W. face with regulation mound & pits.

30 Subdivisions

T. 7 N. R. 19 W.

Chains		
47.00	Wagon trail bears N W	40.00
64.70	Road to Tecoma bea	80.00 00
	N. W. & S. E. witness mo	
	and pit 2×1×1 ft.	
80.00	set a sandstone 14×10×	
	9 ins. in ground for cor. t	
	secs. 10. 11. 14 & 15 mark	40.00 0
	4 notches on S. 2 notches	
	E. edges with regulat	
	mound & pits.	
	land rolling, soil 2	
	rate, scattered Ceda	80.00 0
	Dense sagebrush & gre	
	wood.	
	augmented on 80 cha	
	Cast on a random line	
	bet. secs. 11 and 14	
	Va. 18°	

BOOK-A-195
T. 7 N. R. 19 W.

40.00 set temp. 1/4 sec. cor.
80.00 Intersect N. & S. line
at the cor. to secs. 12, 13
11 ~~12, 13~~ and 14 ~~with same va.~~
thence I run West
on a true line betw secs. 11 & 14 with same va.
40.00 set a limestone 18×8×6
ins. 12 ins. in. ground for
1/4 sec. cor. marked 1/4 on
N. face with regulation
mound & pits.
80.00 the cor. to secs. 10. 11. 14 & 15
land rolling, soil 1st
and 2nd rate, high
sagebrush & greasewood.
augmented on 80 chains

North bet. secs. 10 & 11
Va. 18° E.

32 Subdivisions
T. 7 N. R. 19 W.

Chains		Chains
40.00	set a Quartz 14 x 12 x 4 ins. 9 ins. in ground for 1/4 sec. cor. marked 1/4 on W. face with regulation mound & pits. a Cedar 10 ins. diam. bears South 50 lks.	~~40.00~~ 20.00
	a Cedar 8 in. diam. bears East 60 lks. both marked 1/4 SBT	39.10 40.00 80.00
80.00	set a Quartz 15 x 9 x 4 ins. 10 ins. in ground for ~~1/4 sec.~~ cor. to secs. 2.3.10 & 11 marked 5 notches on S. 2 notches on E. edges with regulation mound & pits,	40.0
	land rolling, soil 2nd rate, sandy dense sage brush.	
	augmented on 80 chains,	

BOOK-A-195

T. 7 N. R. 19 W.

4 ins.	Chains	Cast on a random line
rec.		bet. secs. 2 and 11
ce		Va. 18° E.
und	~~40.00~~	~~set temp. 1/4 sec. cor.~~
. diam.	20.00	Dry Creek drains N.
.	39.10	Dry Creek drains N.
ears	40.00	set temp. 1/4 sec. cor.
1/4 SBT	80.00	Intersect N & S. line
4 ins.		at the cor. to secs.
~~sec.~~		1.2.11 & 12 thence
1		I run West on a true
S.		line bet. secs. 2 and 11
s		with same va.
und	40.00	set a limestone 14×10×5
		ins. 9 ins. in ground for
nd		~~cor. to secs.~~ 1/4 sec. cor.
saye		marked 1/4 on N. face
		with regulation mound
ains,		& pits.

Subdivisions

T. 7 N. R. 19 W.

Chains		Chains
80.00	The cor. to secs. 2. 3. 10 & 11 land level, soil 1st and 2nd rate, some sagebrush and greasewood, augmented on 80 chains.	40.30
	North on a random line bet. secs 2 and 3 Va. 18° E.	80.30
40.00	set temp. 1/4 sec. cor.	
56.90	Old Rail road track	
61.30	telegraph line bears S W & N E.	
62.70	Central Pacific R. R bears S. W. & N E.	
63.50	Telegraph line bears S. W & N E.	
80.30	Intersect N bound at the cor. to secs. 2. 3. 34 &	

BOOK-A-195

T. 7 N. R. 19 W.

Chains	thence I run South on a true line bet. secs 2 and 3 with same va.
40.30	set a limestone 16×9×8 ins. 10 ins. in ground for 1/4 sec. cor. marked 1/4 on W. face with regulation mound & pits
80.30	the cor. to secs. 2.3.10 & 11 land rolling, soil sandy, high sagebrush and greasewood augmented on 80.30 ch.

The land in the southern centre of the township being very rocky and broken I commence from the established cor. to

Subdivisions

T. 7 N. R. 19 W.

Chains recs, 10. 11. 14 and 15 thence
from West bet. recs.
10 and 15.
Va. 18° E.

20.50 Dry Creek Draws N.

37.00 road bears N. W and S E.
witness mound a pit 2×1×1 ft.

40.00 set a limestone 12×9×5
ins. 8 ins. in ground for
1/4 sec. cor. marked 1/4 on
N. face with regulation
mound a pits.

70.35 gulch draws N.

80.00 set a limestone 36×36×6
in mound of stones for cor.
to secs. 9. 10. 15 & 16 marked
4 notches on S. 3 notches
on E. edges with mound
of stones alongside, pits

Chains

29.20

40.00

BOUN-A-195 Subdivisions 39

T. 7 N. R. 19 W.

	Chains	impracticable. on perpendicular side of Mountain.
		Land 1st part rolling soil 2nd rate, rest mountainous, rocky some sagebrush, scattered Cedars.
		augmented on 80 chains
		North bet. recs. 9 & 10 Var. 18° E.
	29.20	Post of trachyte Mountain bears South and mayn road bears N. W and S. E. witness mound & pit 2×1×1 ft.
	40.00	set a limestone 20×12×9 ins. 12 ins. in ground for

Subdivisions

T. 7 N. R. 19 W.

Chains	
	1/4 sec. cor. marked 1/4 on W. face with regulation mound & pits
44.00	gulch trends N.W.
80.00	set a trachyte 22x12x8 ins 14 ins. in ground for cor. to secs. 3. 4. 9 & 10 marked 5 notches on S. 3 notches on E. edges with regulation mound & pits. a telegraph pole 8 ins. square bears N. 19° W. 400 lks. marked T. 7 N. R. 19 W. S. 4 B T. a telegraph pole 8 in. square bears N. 18° E. 465 lks. marked T. 7 N. R. 19 W S. 3. B T.
	land low rolling, soil 2nd rate, sandy, dense

BOOK-A-195

T. 7 N. R. 19 W.

Chains	sagebrush & greasewood augmented on 80 chains
	Dec. 10th 82
	Cont on a random line bet. secs. 3 and 10
	Va. 18° E.
16.00	road bears N. W & S. E, witness mound & pit 2×1×1 ft.
40.00	set temp. 1/4 sec. cor,
80.20	Intersect N. & S. line 42 lks N. of the cor. to secs. 2. 3. 10 & 11 thence Trim N. 89° 42' W. on a true line bet. secs. 3 and 10 with same va.
40.10	set a limestone 18×10×3 ins. 12 ins. in ground for 1/4 sec. cor. marked 1/4 on N. face with regulation

40 Subdivisions

T. 7 N. R. 19 W.

Chains		Chains
Chains	mound & pits	65.20
80.20	the cor. to secs. 3. 4. 9 & 10	77.35
	land low rolling, soil 2d-rate sandy, dense sagebrush & greasewood	80.60
	augmented on 80.20 chains	
	North on a random line bet. secs. 3 and 4.	
	Va. 18° E.	40.60
4.10	road bears N.E. & S.W.	
5.25	Central Pacific Rail road bears NE & S.W.	
6.00	telegraph line bears N.E. & S.W.	
40.00	set temp. 1/4 sec. cor.	80.60
42.70	Road bears N.E & S.W.	
	witness mound and pit 2×1×1 ft.	
61.20	road bears NE & S.W. witness mound & pit 2×1×1 ft.	

BOUL-A-195

T. 7 N. R. 19 W.

Chains.	
65.20	Road bears E. & W.
77.35	Creek 6 lks. wide 4 ins. deep runs East
80.60	Intersect North boundary at the cor. to secs. 3. 4. 33 and 34. thence I run South on a true line bet. secs. 3 and 4 with same va,
40.60	set a trachyte 15×10×8 ins. 10 ins. in ground for 1/4 sec. cor. marked 1/4 on W. face with regulation mound and pits.
80.60	the cor. to secs. 3.4.9 & 10 land level, soil 1st rate, dense sage brush & greasewood. augmented on 80.60 ch.

42 Subdivisions

T. 7 N. R. 19 W.

Chains.		Chains
	The southern part of the next tier being rocky and broken, I commence from the cor, to secs. 3. 4. 9 & 10 and run West on a true line bet. secs. 4 and 9.	5.30
	Va. 18° E.	
1.50	road bears N E & S. W.	
3.00	telegraph bears N E & S.	
6.50	Central Pacific Rail road bears N E & S. W.	
8.50	telegraph bears N. E. & S. W.	
25.00	Dry Creek Trains N E.	
40.00	set a Quartz x 14 x 10 x 9 ins. in ground for 1/4 sec cor. marked 1/4 on N. face with regulation mound and pits.	80.00
		0.00

BOOK-A-195

T. 7 N. R. 19 W.

Chains	
5.30	road bears N E & S W. witness mound & pits 2×1×1 ft
80.00	set a trachyte 16×12×8 ins. 10 ins. in ground for cor. to secs. 4. 5. 8 and 9 marked 5 notches on S. 4 notches on E. edges with regulation mound & pits. Land level, sandy, dense sagebrush and greasewood. augmented on 80 chains.
	North on a random line bet. secs. 4 and 5 Va. 18° E.
0.00	set temp. ¼ sec. cor.

Subdivisions

T 7 N. R. 19 W.

Chains		Chains
48.50	Pat of Nevada line lying down 20 lks. West a saved Pine pnt 6 feet long 8 ins. square marked 1 on S. L. W 37 on N. Nevada on W. and Utah on East sides.	80.00
63.50	enter bottom	
69.80	road bears E & W. witness mound & pit 2 x 1 x 1 ft.	
77.50	Creek 20 lks. wide 3 ins. deep runs East	
80.00	Intersect North Boundary at the corner to secs. 4. 5. 32 and 33 thence I run South on a true line bet. secs. 4 and 5 with same va.	28.40
40.00	set a Quartz 16 x 14 x 3 ins	29.20

Subdivisions
BOUN-A-195
T. 7 N. R. 19 W.

Chains	10 ins. in ground for 1/4 sec. cor. marked 1/4 on W. face with regulation mound & pits.
80.00	The cor. to secs. 4. 5. 8. 9 land first half sandy 2nd half mil 1st rate, some sage brush & grease wood.
	augmented on 80 chains
	From cor. to secs. 4. 5. 8. 9 I run South bet. secs. 8 and 9 on a true line and parallel to the Nevada Boundary. Va. 18° E
28.40	road bears S. W. & E.
29.20	Central Pacific R. R.

46

Subdivisions

T. 7 N. R. 19 W.

Chain	
	bears S. W. and E.
30.32	telegraph line bears S W and E.
	Initial point of Nevada boundary bears West 124 lks. a Gran Monument 6 feet high 20 ins. square in mo of stones marked. 1870 on N. Nevada on W. LW 37 N L. on S. Utah on E. sides.
39.60	Wagon road bears E a witness mound a pit 2×1×1
40.00	set a trachyte 16×12× ins. 10 ins. in ground fo 1/4 sec. cor. marked 1/4 on W. face with regulat

BOOK-

T. 7

Chains	
	mou
	roa
43.00	Ra
30.00	set
	ins.
	cor.
	mar
	4 n
	wit
	a pi
	lar
	rat
	a gr
	an
	Ca
	bet
5.10	roa

chains mound & pits. on old rail road grade bears E. & W.

43.00 Race track

30.00 set a trachyte 18×12×12 ins. 12 ins. in ground for cor. to secs. 8. 9. 16 & 17 marked 4 notches on S. 4 notches on E. edges with regulation mound & pits.

Land level, soil 2nd rate, dense sagebrush & greasewood, augmented on 80 chains.

Cut on a true line bet. secs. 9 and 16 Va. 18° E.

5.10 road bears S. W. & N. E.

Subdivisions

T. 7 N. R. 19 W.

Chains		Chains
6.50	gulch. Trees N.	29.00
40.00	set a trachyte 36×30×18in. in mound of stones for 1/4 sec. cor. marked 1/4 on W. face with mound of stones alongside 4×4×4 feet on West side of ~~trap~~ perpendicular Mountain bears N. & S.	40.00
	land level, soil 1st rate, dense growth augmented on 40 chains	68.50
		80.00
	South on a true line bet. secs. 16 & 17 Va. 18° E.	
22.00	Wagon road bears N.W. & E. witness mound a pit 2×1×1 feet.	

Subdivisions 49

T. 7 N. R. 19 W.

chains	
29.00	Boundary Cor. 1 mile South of Initial Point 114 lks. west.
40.00	set a trachyte 16×10×8 ins. 10 ins. in ground for 1/4 sec. cor. marked 1/4 on W. face with regulation mound & pits.
68.50	road bears E. & W.
80.00	set a trachyte 14×12×12 ins. 9 ins. in ground for cor. to secs. 16, 17, 20 & 21 marked 3 notches on S. 4 notches on E. edges with regulation mound and pits. land level, soil 1st rate, dense sagebrush

augmented on 80 chains.

Subdivisions
T. 7 N. R. 19 W.

Chains		
	East on a true line bet. secs. 16 and 21	
	Va. 18° E.	
14.60	road bears S. E. & N. W.	35.0
40.00	set a trachyte 16 x 12 ins. 10 ins. in ground for 1/4 sec. cor. marked 1/4 on N. face with regulation mound & pits on fr[illegible] of trachyte mountain bears N & S.	40.00
	benchland, soil 1st rate, dense sagebrush & greasewood, augmented on 40 chains	80.00
	South bet. secs. 20 & 21	
	Va. 18° E.	
28.00	2 mile post South of	

BOOK-A-195 Subdivisions 51

T. 7 N. R. 19 W.

Initial point on steep trachyte ridge about 200 lks. west

trachyte ridge bears N.W. & S.E.

set a trachyte 22 x 20 x 5 ins. in mound of stones for 1/4 sec. cor. marked 1/4 on W. side with mound of stones alongside, pits impracticable, on West side of rocky ridge bears N. & S.

set a trachyte 22 x 12 x 3 ins. in mound of stones for cor. to secs 20. 21. 28 and 29 marked 2 notches on S. 4 notches on E. edges with mound of stones

52 Subdivisions

T. 7 N. R. 19 W.

Chains alongside pits impracticable. on West side of Mountain mountains, rocky ridge, augmented on 80 chains

South bet. secs. 28 & 29
Va. 18° E.

12.00 gulch drains N. W.
12.70 road bears S. E & N. W.
witness mound a pit 2 x 1 x 1 ft.
28.00 no trace of boundary pit.
40.00 set a Quartz 20 x 8 x 8 ins
in mound of stones for 1/4
sec. cor. marked 1/4 on W.
face with mound of stones
alongside pits impracti-
cable. in gulch drains
N. W.
68.20 Road bears S. E & N. W.

BOOK-A-195

T. 7 N. R. 19 W.

Chains	witness mound & pit 2×1×1 ft.
80.00	set a limestone 22×18×10 ins. 14 ins. in ground for cor. to secs. 28. 29. 32 & 33 marked 1 notch on S. 4 notches on E. edges with regulation mound & pits. Station House in Tecoma bears N 45° W.
	benchland, soil 1st and 2nd rate, dense sagebrush & greasewood augmented on 80 chains.
	Cast on a true line bet. secs. 28 & 33 Va 18° E.
19.50	Road bears N. W. & S. E.

Chains	
40.00	set a limestone 22×10×
	ins. 14 ins. in ground for
	1/4 sec. cor. marked 1/4 on
	N. face with regulatio
	mound & pits, on West
	side of Cedar Mountain
	bears N E & S. W.
	line further East im-
	practicable
	benchland soil
	2nd rate, dense sagebr
	augmented on 40 chai
	South bet. secs 32 & 3
	Va. 18° E.
15.00	road bears S. E & N. W
	witness mound & pit 2×1×
17.50	gulch drains N. W.
40.00	set a limestone 20×20×

Resurvey (Trans. [illegible])

T. 7 N. R. 19 W. 55

BOOK-A-195

General Description

This fractional township contains rich farming and grassland. There are some fine Springs in secs. 25. There is a fine Creek in secs. 3. and 4 with rich bottom land alongside.

Part of Lucin Mining District comes into sections 33 and 34.

Fine Cedars and some Piñon Pines are to be found in the Mountains.

Ferdinand Dickert
U. S. Dep. Surveyor.

56 Subdivisions

T. 7 N. R. 19 W.

Chains | ins. 12 ins. in ground for
1/4 sec. cor. marked 1/4 on
W. face with regulation
mound & pits.

80.00 | set a limestone 22x16x12
ins. in mound of stones for
cor. to secs. 32. 33. 4 & 5
on South boundary of
township marked
4 notches on E. 2 notches
on W. edges with re-
gulation mound & pits,
rolling heavily timbered
soil 2nd & 3d rate
dense sagebrush
scattered Cedars.
augmented on 80 chains
Dec. 11th 82

U. S. SURVE

Salt La

The for

Face

Township No.

Executed by

Under

day of

-amined, the n

the said field

hereby approv

BOOK-A-195

U. S. SURVEYOR GENERAL'S OFFICE,

Salt Lake City, Utah, March 30 1883

The foregoing field notes of the survey of the Fractional Subdivisions

Township No. 7 North Range No. 19 West

Executed by Ferdinand Dickert

Under Inco contract No 112 of the 15th

day of September 1882, in the month of

Dec 1882, having been critically examined, the necessary corrections and explanations made, the said field notes, and the surveys they describe are hereby approved.

Fred Salsbury

U. S. Surveyor General for Utah.

6 BOOK-A-195

ORT: 1884

188

ined by

scribed by

pared by

FIELD NOTES

OF THE Re SURVEY OF THE

2nd Standard Parallel North.

OF

ship No through

eS No 8 15.16.17.18. West.

OF THE

SALT LAKE MERIDIAN

IN

UTAH TERRITORY,

AS SURVEYED BY

Ferdinand Dickert

U. S. Deputy Surveyor,

Under his Contract No. 112

ed September 15th 1882.

vey commenced October 21st 1882

vey completed October 25th 1882

BOOK-A-195

Township 8 North R. 16 West

63	62	61	59	58	57
6	5	4	3	2	1
7	8	9	10	11	12
18	17	16	15	14	13
19	20	21	22	23	24
30	29	28	27	26	25
31	32	33	34	35	36

Resurvey Trans. [illegible] 5 of 61

2nd Standard Parallel N.

R. 15 W. Compared

BOOK-A-193

Oct 21st/82

Chains From the established Cor. to T. 9 N. R. 14 and 15 W. on 2nd Standard Parallel Trun West along South boundary of sec 36

Va. 18° E

23.00 Wagon road from Terrace to Grantsville bears N. & S, witness mound & pit 2×1×1 ft.

40.00 old corner destroyed, set Cedar post 3 1/2 ft. long 4 ins. square for Standard 1/4 sec. cor. marked S. C. 1/4 on N. face with regulation mound & pits Rancheria bears S. 28° E. about 10 miles,

72.14 Dry Creek Drains S.

77.20 Dry Creek Drains S.

80.00 Old post destroyed set Pine post 3 1/2 ft. long. 4 ins.

518 Resurvey
2nd Standard Parallel
R. 15 W.

Chains square 12 ins. in ground for 30.00
Standard cor. to secs. 35 & 36
marked as per instruction
with regulation mound & pit
land level, soil 1st and
2nd rate dense sagebrush
augmented on 80 chains.

West on the South bound
secs. 35

Va. 18° E

31.80 Dry Creek drains S.
40.00 find old mound set
Cedar post 3 feet long 4 in
square 12 ins. in ground for
Standard 1/4 sec. cor. marked
S. C. 1/4 on N. face with 24.00
regulation mound & pits. 40.00
62.00 Dry Creek 16 lks. wide 3 f
deep drains S.

Romney

2nd Standard Parallel N.

R. 15 W.

BOOK-A-195

30.00 Find old mound corner
destroyed set limestone
12 x 9 x 8 ins. 8 ins. in ground
for Standard cor. to secs.
34 & 35 marked S C. W. and
2 notches on E. and
4 on W. edges with regulation
mound & pits. 22 lks. further
chiring pit for secs. 2 & 3
T. 8 N. R. 15 W.
Land level, soil 2nd rate
dense sugar wood,
augmented on 80 chains.

West on South boundary
of sec. 34. Var 18° E.
24.00 Dry Creek 4 ins. S. E.
40.00 Find old corner, set
Cedar post 3 ft. long 4 ins.
square 12 ins. in ground for

60 Runway 2nd Standard Parallel North
R. 15 W.

Chains Standard 1/4 sec. cor. marked
S.C. 1/4 on W. fence with re-
gulation mound & pits
68.70 Dry Creek trains S.
77.80 Dry Creek trains S.
80.00 Find old post marks
destroyed set a limestone
12×9×8 ins. 8 ins. in ground
for Standard cor. to secs.
33 and 34 marked S C on.
W. ~~fence~~ and 3 notches on
E. and 3 notches on W. edges
with regulation mound
and pits.
~~Land~~ Level, soil 2nd rate
Same as above
augmented on 80 chains.

Resurvey
2nd Standard Parallel N.
R. 15 W.

BOOK-A-195

Chains West along South boundary
sec. 33.

Va. 18° E.

20.00 Dry Creek 8 lks. wide 3 ft.
deep drains S.

40.00 find mound and old
post on ground set sawed
Pine 3 ft. long 4 ins. square
12 ins. in ground for Stan-
dard 1/4 sec. cor. marked
S.C 1/4 on N. face with regu-
lation mound & pits.

40.10 Dry Creek drains S.

64.50 Dry Creek drains S.

80.00 Old post rotten set
limestone 14 x 9 x 6 ins. 9 ins.
in ground for Standard
cor. to secs. 32 and 33
marked S.C on N. and
4 notches on E. 2 notches on W.

62 2nd Standard Parallel N. Remney
R. 15 W.

Chains edges with regulation mound and pits, a small post 2×2 ins. 16 ins. out ground 6 lks west no marks.
land level, soil 1st rate dense sagebrush augmented on 80 chains.

October 21st

West along South boundary sec 32.

Va. 18° E.

40.00 Old post destroyed, set Cedar post 3 ft. long 4 ins. square 12 ins. in ground for Standard 1/4 sec. cor. marked S. C. 1/4 on N. face with regulation mound & pits.

80.00 Old post on ground, rotten, set limestone 16×9×5 ins, 10 ins. in ground for Standard

Romney
2nd Standard Parallel N. 3
R. 15 W.

BOOK A 195

Chains on. to sec. 31 and 32.
marked S. C on N. 5 inches
on E. 1 inch on W. edges
with regulation mound pits.
Land level, soil 1st rate
Dense sagebrush,
augmented on 80 chains.

West along South boundary
sec. 31. Va. 18° E.

40.00 find old post 2 ft. long
no marks, set a limestone
14x10x6 ins. 9 ins. in ground
for Standard 1/4 sec. cor.
marked S. C. 1/4 on N. face
with regulation mound
and pits

75.00 Dry Creek trends S.

80.00 find old corner in good
condition a pine post 3 1/2 ft.

64 Remmey
2nd Standard Parallel N.
R. 15 W.

Chains long 4 x 6 ins. 12 ins. in ground
for Standard township
cor. to T. 9 N. R. 15 & 16 W.
marked as per instruction
with regulation mound
and pits.
land level, soil 1st rate
dense sagebrush
augmented on 80 chains.

BOO

4.0

40.0

75.0

80.0

Resurvey
2nd Standard Parallel N.
R. 16 W.

BOOK-A-195

From the established cor. to T. 9 N. R. 15 & 16 W. on 2nd Standard Parallel N. Drum West along South boundary sec. 36.
Va. 18° E.

4.00 Pine post 2 feet above ground 4 x 4 ins. closing post for T. 9 N. R. 15 & 16 W.

40.00 find a post 1 ft. above ground 2 x 2 ins. no marks set a limestone 12 x 9 x 5 in 8 ins. in ground for Standard 1/4 sec. cor. marked S.C. 1/4 on N. face with regulation mound & pits

75.00 Dry Creek drains S.

80.00 ~~set~~ no trace of old corner set a limestone 12 x 8 x 5 ins.

BOOK-A-195

Township 8 North R. 16 West

71	70	69	68	66	65
6	5	4	3	2	1
7	8	9	10	11	12
18	17	16	15	14	13
19	20	21	22	23	24
30	29	28	27	26	25
31	32	33	34	35	36

Resurvey
2nd Standard Parallel N.
R. 16 W.

BOOK

Chains	8 ins. in ground for Standard	Chains
	cor. to secs 35 and 36 marked	75.00
	S.C. on N. 1 notch on E.	
	5 notches on W. edges with	75.10
	regulation mound & pits	78.00
	land level, soil 3d rate	
	dense sagebrush	80.00
	Westalong South boundary	
	sec. 35	
	Va. 18° E.	
40.00	find small pit without	
	mark 8 lks. Pint. set	
	a conglomerate 16×8×4 ins.	
	10 ins. in ground for Standard	
	1/4 sec. cor. marked S.C. 1/4 on	
	N. face with regulation	
	mound & pits	
72.50	telegraph line N.W. & S.E.	
73.50	Central Pacific R.R.	

Resurvey
2nd Standard Parallel N.
R. 16 W.

BOOK A-195

	Chains	
		bears N. 64° E.
	75.00	telegraph line N. E. and S. W.
	75.10	Pole in line blaze same
	78.00	Overland road bears N E & S. W.
	80.00	find small put no mark set a Quartz 12 × 9 × 8 ins. 8 ins. in ground for Standard cor. to secs. 34 & 35 marked S C on N. 2 notches on E. 4 notches on W. edges with mound of stones and regulation pits alongside.
		Land level, soil 2nd rate dense sagebrush.
		augmented on 80 chains.

Runway
68 2nd Standard Parallel N.
Range 16 West.

Chains West along South boundary sec. 34.

Va. 18° C.

40.00 Find old post 2 ft. long 2×2 ins square lying down 15 Lks East. set a limestone 10×8×6 ins. 6 ins. in ground for Standard 1/4 sec. cor. marked S.C. 1/4 on N. face with regulation mound 2 pits.

80.00 Find old Corner pine post 3 ft. long 4 ins. square reset and remark same as per instruction, with regulation mound 2 pits. Land low rolling, wild 3rd rate, sagebrush.

Kenney
2nd Standard Parallel N.
Range 16 West.

Chains West along South boundary sec. 33.

Va. 18° E.

13.10 Wagon road bears S.W and N E.

40.00 find old corner a Quartz 17 × 12 × 8 ins; 10 ins. in ground mark same S C. 1/4 on N. face with regulation mound & pits.

64.20 South end of rocky ridge bears N.

80.00 put destroyed find our marks set a limestone 18 × 12 × 6 ins. 12 ins. in ground for Standard cor. to secs. 32 and 33 marked S C. on N. 4 notches on E. and 2 notches on W. edges with regulation mound

Remney
70 2nd Standard Parallel N.
R. 16 W.

Chains and pits.
land rolling, partly
rocky and broken, rate
3d rate sagebrush.
West along S. bound. Sec. 32. Va. 18° E.
3.50 small put 2×2 ins. 1 ft.
above ground no marks.
40.00 find old mound no trace
of cir. set a sandstone
22×12×10 ins. 14 ins. in
ground for Standard 1/4 sec.
cir. marked S.C. 1/4 S on N. face
with regulation mound
& pits.
69.50 Dry Creek 30 lks. wide
Drains S.
80.00 find old put a Pine
2 ft. long 2×2 ins. lying
down set a limestone
22×14×12 ins. 14 ins. in
ground for Standard cir. to

Renewed
2nd Standard Parallel N.
BOOK-A-195 — R. 16 W. 71

Chains secs. 31 and 32. marked S.C. on N. ~~Va. 18° E.~~ and 5 notches on E. and 1 notch on W. edges with regulation mound & pits. land low rolling, soil partly rocky or 3d rate sagebrush.

West along South boundary sec. 31

Va. 18° E.

18.00 top and S. E. end of limestone ridge bears N.

40.00 find mound of old corner set a limestone 10×9×9 ins 6 ins. in ground for Standard 1/4 sec. cor. marked S. C. 1/4 on N. face with regulation mound & pits.

Kenmore
72 2nd Standard Parallel N.
R. 16 W.

50.10 Dry Creek Drains S.
80.00 find old put reset and remark same, set also a sandstone 14 x 12 x 12 ins., 9 ins. in ground for Standard Corner to T. 9 N. R. ~~17 18~~ 16 and 17 W. marked SC. on N. 6 notches on N. E. W. edges with regulation mound & pits.
Station House in Bovine bears S. 55° E.
Land low rolling, soil 3d rate, sagebrush.

October 23d 82

BOOK-A-195

Kenmey
2nd Standard Parallel N.
R. 16 W.

73

General Description.

The land North of the line is broken and ~~the~~ mountainous, the township South is subdivided.

Ferdinand Dickert
U. S. Dep. Surveyor.

BOOK A-195

Kenmore

2nd Standard Parallel North
Range 17 W.

Chain From the established cor.
to T. 9 N. R. ~~17 & 18~~ 16 + 17 W.
on 2nd Standard Parallel
N. from West along
south boundary sec. 36
Va 18° E.

70 closing corner for T.
8 N. R. 17 & 18 W.

40.00 find a small put marked
1/4 lying 20 lks. south
set a limestone 12×9×5 ins.
8 ins. in ground for Standard
1/4 sec. cor. marked SC. 1/4
on N. face with regulation
mound & pits.

75.00 enter Cedars
76.50 Dry Creek Trains South.
80.00 set no trace of old corner
set a Cedar put 4 ft. long
4 ins. square 12 ins. in ground
for Standard cor. to secs.

BOOK-A-195

Township 8 North R. 17 West

81	80	79	78	77	76	75
6	5	4	3	2	1	
7	8	9	10	11	12	
18	17	16	15	14	13	
19	20	21	22	23	24	
30	29	28	27	26	25	
31	32	33	34	35	36	

Kenney
2nd Standard Parallel N.
R. 17 W.

Chains 35 and 36 marked S. C.
on N. 1 notch on E. 5 notches
on W. edges with regulation
mound & pits.
Cedar tree 14 in. diam.
bears S. 48° E. 145 lks.
marked T. 8 N. R. 17 W.
S. 1 BT.
land low rolling, soil
2nd rate or rocky, scattered
Cedars, dense sagebrush,
augmented on 80 chains

West on South boundary
of sec. 35

Va. 18° E.

15.00 Dry Creek Drains S.
20.15 Dry Creek Drains S.
33.50 Dry Creek Drains S.
40.00 find old mound and pit

2
BOO
Chains
59.00
63.50
80.00

Renmey
2nd Standard Parallel N.
R. 17 W.

BOOK-A-195

Chains no mark set a limestone 14 x 8 x 5 ins. 9 ins. in ground for Standard 1/4 sec. cor. marked ✗ S. C. 1/4 on N. face with regulation mound & pits.

59.00 Dry Creek drains S.

63.50 Dry Creek drains S.

80.00 find old mound, post destroyed set a sandstone 26 x 24 x 6 ins. 14 ins. in ground for Standard cor. to secs. 34 and 35 marked S. C. on N. 2 notches on E. 4 notches on W. edges with regulation mound & pits. a Cedar 8 ins. diam. bears N. 71° W. 150 lks. marked T. 9 W. R. 17 W. S. 34 BT.

77 Renwey
2nd Standard Parallel N.
R. 17 W.

Chains land low rolling, soil rocky or 2nd rate, scattered ~~sage-brush~~ Cedars, dense sagebrush. augmented on 80 chains.

West along South boundary sec. 34

Va. 18° E.

16.00 dry Creek drains S. in deep gulch.

40.00 find old mound no trace of corner set Cedar post 3½ ft. long 4 ins square 12 ins in ground for ¼ Standard ¼ sec. cor. marked S. E. ¼ on N. face with regulation mound and pits.

60.00 dry Creek 10 lks. wide 24 ins. deep drains S.

80.00 find mound old post destroyed set Cedar post 3½ ft. long

2
BO
Chain
3.85
29.50
40.00

Chains 4 ins. square 12 ins. in ground for Standard cor. to secs. 33 and 34 marked S C. on W. 3 notches on E. 3 notches on W. edges with regulation mound and pits.

Land level, soil 2nd rate, scattered Cedars, dense sagebrush, augmented on 80 chains

West along South boundary sec. 33,

Va. 10 E.

3.85 Closing cor. 16 ins. high 4 ins. square mark destroyed

29.50 Dry Creek Trends S. E.

40.00 no trace of old corner

79 Runway 2nd Standard Parallel N. R. 17 W.

	Chains set limestone 12 x 8 x 6 8 ins. in ground for Standard 1/4 sec. cor. marked S.C. 1/4 on N. face with reference mound & pits.	Chains
	East end of small Alkali flat about 800 ft. South.	29.80
80.00	Old post in mound a Pine 4 ins. square 3 1/2 ft. long set same 12 ins. in ground for Standard cor. to secs. 32 and 33 marked same as per instruction with ref. reference mound & pits.	40.00
	* Land level, soil 2nd rate, dense sagebrush scattered Cedars,	50.7
	augmented on 80 chains, West end Alkali flat bears S. 60° W. 800 ft.	80.00

2nd Standard Parallel N.
R. 17 W.

	Chains	West along South boundary sec. 32
		Va. 18° E.
	29.80	Overland road bears N. E & S W. witness mound and pit 2×1×1 ft.
	40.00	found old post on ground 10 lks. East set a limestone 15×8×5 ins. 10 ins. in ground for Standard 1/4 sec. cor. marked S C. 1/4 on N. face with regulation mound & pits.
	50.75	Road from Darwin to Grave Creek bears S. E. and N. W. witness mound and pit 2×1×1 feet
	80.00	old post destroyed found mound of rocks set a limestone 16×12×6 ins

Renwey
2nd Standard Parallel N.
R. 17 W.

Chains 10 ins. in ground for Standard cor. to secs. 31 and 32 marked SC. on N. 5 notches on E. one notch on W. edges with regulation mound & pits, land low rolling, soil 3d rate dense sage-brush.

augmented on 80 chains

West along South boundary sec. 31,
Va. 18° E.

40.00 find old mound set Cedar post 3 1/2 ft. long 4 ins. square 12 ins. in ground for Standard 1/4 sec. cor. marked SC. 1/4 on W. face with regulation mound and pits.

Renmay
2nd Standard Parallel N.
BOOK-A-195 R. 17 W. 82

80.00 Old corner destroyed set Pine post 4 feet long 4 ins. square 12 ins. in ground for Standard Township cor. to townships 9 N. R. 17 and 18 W. marked as per instruction with regulation mound and pits. land level, soil 2nd rate, dense sage brush augmented on 80 chains.

Oct 24th 82

General Description.

There is some fine farming land in the township north, the township South is subdivided

Ferdinand Dickert
U. S. Dep. Surveyor.

83 Resurvey
2nd Standard Parallel N.
R. 18 W.

Chains From the established Cor. to T. 9 N. R. 17 & 18 W. on 2nd Standard Parallel I run West along South boundary of sec. 36

Va. 18.10 E.

40.00 find mound of old corner set a Quartz 11×8×6 ins. 9 ins. in ground for Standard 1/4 sec. cor. marked S C 1/4 on N. face with regulation mound & pits.

64.00 Dry Creek Drains S.

77.10 Dry Creek Drains S.

80.00 old cor. destroyed set Quartz 12×8×6 ins. 8 ins. in ground for Standard cor. to secs. 35 & 36 marked SC. on N. 1 ~~edge~~ nodge on E. 5 ~~edges~~ notches on W. edges with regula

2nd
BOOK
Chains
5.00
40.00
41.00
80.00

BOOK-A-195

Township 8 North R. 18 West

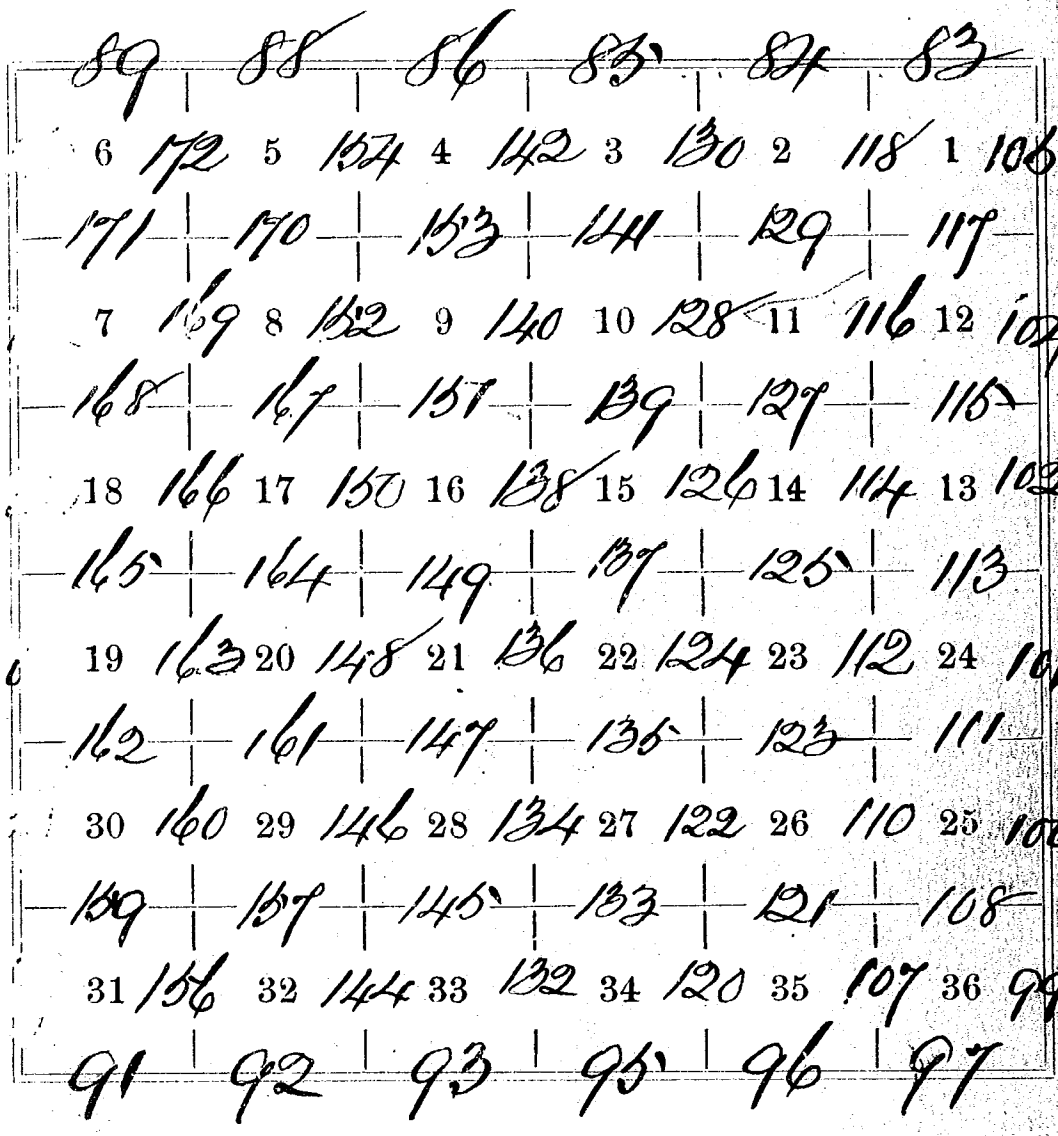

Resurvey
2nd Standard Parallel N.
R. 18 W.

BOOK A 195

Chains tion mound & pits
land level, soil 1st rate.
Dense sagebrush
augmented on 80 chains.

West along South boundary
of sec. 35
Va. 18° 10' E.

5.00 road bears N. & S.

40.00 mound ~~of~~ and remains
of old cor. set a Pine post
3 1/2 ft. long 4 ins. square
12 ins. in ground for
Standard 1/4 sec. cor. marked
S C. 1/4 on N. face with
regulation mound & pits

41.00 Dry Creek Drains S.

80.00 Old cor. destroyed set
limestone 18 x 8 x [illegible] ins.
12 ins. in ground for

Kenmwey

B' 2nd Standard Parallel N.
R. 18 W.

Chains Standard cor. to secs. 34 and 35 marked S. C. on N. 2 notches on E. 4 notches on W. edges with regulation mound & pit land level, soil 1st rate and sandy, high sagebrush bunchgrass augmented on 80 chains

West along South boundary of sec. 34

Va. 18° 10' E.

40.00 remains of old post 10 ch South set pine post 3½ ft long 4 ins. square 12 ins. in ground for Standard ¼ sec cor. marked SC. ¼ on N. face with regulation mound and pits.

2nd BOOK-

Chains

30.00

5.85

17.00

40.00

Kenwey
2nd Standard Parallel N.
BOOK-A-195 R. 18 W. 86

Chains	
30.00	remains of old corner set Pine post 3½ ft. long 4 ins square 12 ins. in ground for Standard cor. to secs. 33 and 34 marked S C. on N. 3 notches on E. and 3 notches on W. edges with regulation mound & pits land level, soil 2nd rate, dense sagebrush augmented on 80 chains.
	West along South boundary of sec. 33.
	Va. 18.10' E.
5.85	road from Lucin to Grouse Creek bears N. & S.
17.00	low sandy ridge N. & S.
40.00	no trace of old corner set Cedar post 3½ ft. long.

Renwey
87 2nd Standard Parallel N
R. 18 W.

Chains	4 ins. square 12 ins. in ground for Standard 1/4 sec. cor. marked S C 1/4 on N. face with regulation mound and pits. in Grouse Creek bottom.
58.70	Grouse Creek 10 lks. wide 24 ins deep, dry, drains South
60.50	West fork 8 lks. wide 4 lks. deep drains S.
80.00	no trace of old corner set a Cedar post 3 1/2 ft long 4 ins. square 12 ins. in ground for Standard cor. to secs. 32 & 33 marked ~~S C. on N. 4 notches on E. 2 notches on W. edges~~ as per instruction with regulation mound & pits

Resurvey
2nd Standard Parallel N.
R. 18 W.
88

BOOK-A-195

Chains land, low rolling, rich
1st rate, high fence
vegetation.
augmented on 80 chains

West along South boundary of sec. 32.

no trace of old corner Va. 18° 10' E.
40.00 Set a Cedar post 3½ ft.
long 4 ins. square for
Standard ¼ sec. cor. marked
S.C. ¼ on W. face with
regulation mound & pits
80.00 mound of old corner
set Cedar post 3½ ft.
long 4 ins. square for
Standard cor. to sec. 31 & 32
marked as per instruction
with regulation mound
& pits.

89 2nd Standard Parallel N. Resurvey
R. 18 W.

Chains land level, soil 1st rate, dense sagebrush augmented on 80 chains.

Westalung South boun[illegible] Dary of sec. 31
Va. 18° 10' E.

36.80 road from Tecoma to Grouse Creek bears N. & [illegible] witness mound & pits 2×1×1 ft

40.00 mound of old corner set Cedar post 3½ ft. long 4 ins. square 12 ins. in gr[illegible] for Standard ¼ sec. cor. marked S.C. ¼ on N. fac[illegible] with regulation mound & pits.

80.00 mound of old cor. set Cedar post 4 ft. long 4 in[illegible] square, 12 ins. in ground

Resurvey
2nd Standard Parallel N.
BOOK-A-195 R. 18 W. 90

Chains for Standard cor. to
T. 9 N. R. 18 & 19 W.
marked as per instruction
with regulation mound
& pits.
Land level, soil 1st
rate, dense sagebrush
augmented on 80 chains
Oct 25 1882

General Description.
The land N. and S. of
this line is fine farming
land and should be
subdivided.

Fred. Dickert
U. S. Dep. Surveyor.

BOOK-A-195

U. S. SURVEYOR GENERAL'S OFFICE,

Salt Lake City, Utah, Jan 20th 1883

The foregoing field notes of the re*survey of the* 2nd Standard Parallel North through

~~*Township No.*~~ *Ranges No.* 8 15.16.17 & 18 West

Executed by Ferdinand Fickert

Under his No. *contract of the* 15th *day of* Sept *188*2*, in the month of* Oct *188*2*, having been critically examined, the necessary corrections and explanations made, the said field notes, and the surveys they describe are hereby approved.*

Frd Salomon

U. S. Surveyor General for Utah.

BOOK-A-195

REPORT: 1884

Filed 188

Examined by .....

Transcribed by B. K. Stevenson

Compared by Lieutenant B. Stevenson

FIELD NOTES

OF THE RESURVEY OF THE

South and East Boundaries

OF

Township No 8 North

Range No 18 West

OF THE

SALT LAKE MERIDIAN

IN

UTAH TERRITORY,

AS SURVEYED BY

Ferdinand Ouckert

U. S. Deputy Surveyor,

Under his Contract No. 112

Dated September 15th 1882

Survey commenced November 29th 1882

Survey completed November 30th 1882

Resurvey
South Boundary
T. 8 N. R. 18 W.

91

BOOK A 195

Chains From the established Cor. to T. 7 and 8 N. R. 18 & 19 W. I run East on a true line bet. secs. 6 and 31

Va. 18° 10' E

40.00 find old post lying down reset same a Pine 3½ ft long 3 ins. square 12 ins. in ground for ¼ sec. cor. marked ¼ on N. face with regulation mound & pits.

80.00 find old mound set Pine post 3½ ft long 4 ins. square 12 ins. in ground for cor. to secs. 31. 32. 5 and 6. marked as per instruction with regulation mound & pits.

land level, soil 2nd rate

Resurvey of South Bound
T. 8 N. R. 18 W.

Chains	
	sagebrush & greasewood
	Cont on a true line bet. secs. 5 and 32
	Va. 18°10'
5.00	telegraph line bears NW & S. E.
8.00	Central Pacific R. R. bears N. W & S. E.
9.50	Road bears N. W & S. E
10.50	telegraph line bears NW & S. E.
40.00	find old mound, set a Pine post 3 1/2 feet long 3 ins. square 12 ins. in ground for 1/4 sec. cor. mark 1/4 on N. face with regulation mound & pits.
80.00	find old post in good condition reset same a Pine

BOOK-A-195

Resurvey of South Boundary
T. 8 W. R. 18 W. 93

chains put 3½ ft. long 4 ins. square
12 ins. in ground near cor.
to secs. 4. 5. 32 & 33
marked as per instruction
with regulation mound
and pits,
land rolling soil 2nd rate
dense sagebrush,
augmented on 80 chains.

Cont on a true line bet.
secs. 4 and 33
Va. 18° 10' E.

28.00 Dry Creek drains S.
30.00 Grouse Creek (Dry)
drains S.
39.00 Road to Lucin bears
N. W & S. E.
40.00 Old mound cor. destroyed
set Pine post 3½ ft. long 3 ins.

Runney of South Boundary
T. 8 N. R. 18 W.

Chains		Chains
	square 12 ins. in ground for 1/4 sec. cor. marked 1/4 on W. face with regulation mound & pits	10.00
48.00	Wagon trail bears N. & S.	40.00
67.50	rocky ridge bears N & S.	
80.00	old mound no trace of cor. set a Quartz 16×8×5 ins. 10 ins. in ground for cor. to secs. 3. 4. 33 & 34 marked 3 notches on W.	79.25
	3 notches on E. edges with regulation mound & pits	80.00
	land rolling, soil 2nd rate high sagebrush and greasewood.	
	augmented on 80 chains.	

Chain Cent on a true line bet.
secs. 3 and 34.
Va. 18° 10' E
10.00 foot of ridge bears N. & S.
40.00 find old mound, cv. de-
stroyed set a Pine post
3½ ft. long 3 ins. square
for ¼ sec. cv. marked ¼
on W. face with regulation
mound and pits. Station stone
in Engineers bears S. 60° E.
79.25 road bears N & S.
80.00 found old mound, cv.
destroyed set a Pine post
4 ft. long 3 ins. square 12 ins
in ground for cv. to secs.
2. 3. 34 & 35 marked 4
notches on W. 2 notches on
E. edges with regulation
mound & pits.
Soil 2nd rate
Land level, dense page

Chains		Chains
	brush and greasewood. augmented on 80 chains Station House bears. S. 18° W. East on a true line bet, secs. 2 and 35 Va. 18° 10' E.	
32.50	road bears N E & S. W.	
33.50	telegraph line bears N E & S. W.	
35.00	Central Pacific R. R. bears N 60° E and S. 60° W.	
36.50	telegraph line bears N E & S. W.	
40.00	old mound corner destroyed set a Pine post 3 1/2 ft. long 3 ins square 12 ins. in ground for 1/4 sec. cor. marked 1/4 on N. face with regulation mound & pits.	40.0
80.00	find old mound cor. de	

Resurvey of South Boundary
BOOK 4-195
T. 8 W. R. 18 W. 97

Chains stroyed set a Quartz
14 × 8 × 4 ins. 9 ins. in grnd
for cor. to secs. 1. 2. 35. 36
marked 5 notches on W.
1 notch on E. edges with
regulation mound & pits
land level, soil 2nd
rate, dense sagebrush & greasewood.

augmented on 80 chains

East on a true line
bet. secs. 1 and 36
Va. 18° 10' E.

40.00 old corner destroyed set
a Pine post 3½ ft. long
3 ins. square 12 ins. in
ground for ¼ sec. cor.
marked ¼ on N. face
with regulation mound & pits

98

Runney of South Boundy
T. 8 W. R. 18 W.

Chains	
80.00	Find old mound, corner lying down, set a Tree put 4 feet long, 4 ins. square 12 ins. in ground for cor. to T. 7 and 8 W. R. 17 and 18 W. marked as per instruction with regulation mound & pits. Land level, soil sandy or 2nd rate, Dense sagebrush. Augmented on 80 chains
	40.00
	63.50
	November 29th 82 64.38
	65.00
	65.2
	80.00

Boundy

Resurvey of East boundary
BOOK-A-195
T. 8 N. R. 18 W. 99

	Chains	From the established cor. to T. 7 and 8 N. R. 17 and 18 W. I run North bet. secs 31 and 36 Va. 18° 10' E.
	40.00	find old mound corner destroyed set a Pine post 3½ feet. long 3 ins. square 12 ins. in ground for ¼ sec. cor. marked ¼ on W. face with regulation mound & pits.
	63.50	telegraph line bears NE.
82	64.38	Central Pacific R.R. bears N 63° E, S. 63° W.
	65.00	telegraph line bears NE.
	65.20	Wagon road bears NE & S.W. witness mound and pit 2×1×1 feet.
	80.00	find old mound corner

Resurvey of East boundary
T. 8 W. R. 18 W.

Chains

Chain Set a stone post 80.00
3½ ft. long 4 ins. square
12 ins. in ground, for cor. to
secs. 25. 36. 30 and 31
marked as per instruction
with regulation mound
and pits.
Land level, soil 2nd
rate, some sagebrush
and greasewood
encountered on 80 chains.

North bet. secs. 25 and 30
Va. 18° 10' E. 40.00

40.00 Found old post lying down
a pine post 3½ feet long
2×4 ins. & 12 ins. in ground
for ¼ sec. cor. marked ¼
on W. face with regulation
mound & pits.

Chains

80.00 find old corner destroyed set a Quartz 12×12×6 ins 8 ins. in ground for cor. to secs. 24. 25. 19 and 30 marked 2 notches on S. 4 notches on W. edges with regulation mound & pits.

Land level, soil 2nd rate Dense sagebrush augmented on 80 chains.

North bet. secs. 19 and 24 Va. 18° 10' E.

40.00 find old mound corner destroyed set a Stone post 3½ feet. long 3 ins square 12 ins. in ground for 1/4 sec. cor. marked 1/4 on W. face with regulation mound & pits.

Resurvey of East boundary
T. 8 N., R. 18 W.

Chains		Chains
70.70	Road to Bovine bears SE and NW.	
80.00	find old mound 15 lks. west, set a Pine post	41.00
	3½ feet long 3 ins. square	71.50
	12 ins. in ground for cor,	80.00
	to secs. 13. 24. 18 & 19 marked	
	as per instruction with	
	regulation mound & pits.	
	Land level, soil 2nd rate	
	dense ragebrush and grease	
	wood, coarse grass.	
	augmented on 80 chains	
	North bet. secs. 13 and 18	
	Var. 18° 10' E.	
40.00	Old corner destroyed find	
	mound set a Pine post	
	3½ ft. long 3 ins. square	
	12 ins. in ground for ¼ sec.	

BOOK 4-195

Resurvey of East Boundary
T. 8 N. R. 18 W.

Chains cor. marked 1/4 on W. face
with regulation mound
and pits.
41.00 Dry Creek drains S. E.
71.50 Dry Creek drains S. E.
80.00 find old mound post
lying 10 lks. South,
set a Pine post 3 1/2 ft.
long 4 ins. square 12 ins.
in ground for cor. to secs
12. 13. 7 and 18 marked
as per instruction with
regulation mound & pits,
land level, soil 1st
and 2nd rate, high
sagebrush and greasewood
some saltgrass
augmented on 80 chains

Resurvey of East boundary
T. 8 W. R. 18 W.

BOUN-
T

Chains	North bet. secs. 7 and 12. Va. 18°10' E.	Chains
40.00	find old mound, put lying down 40 lks. East set a Tine post 3½ ft. long 3 ins. square 12 ins. in ground for ¼ sec. cor. marked ¼ on W. face with regulation mound and pits.	10.00 40.00
73.75	Overland road bears N E and S W. witness mound & pit 2×1×1 feet	
80.00	Old post destroyed set a Tine post 3½ feet long 3 ins. square ~~f~~ 12 ins. in ground for cor. to secs 1. 12. 6 and 7 marked a, per instruction with regulation mound & pit	79.60

BOOK-A-195

Bemmey of East Boundary

T. 8 N. R. 18 W. 105

Chains land nearly level
soil 2nd rate, dense
sagebrush and bunch-
grass.
augmented on 80 chains.

North bet. secs. 1 and 6
Va. 18°10' E.

10.00 ridge bears E. W.

40.00 ~~set~~ old corner destroyed
set a Pine post 3½ ft.
long 3 ins. square 12 ins.
in ground for ¼ sec. cor.
marked ¼ on W. face
with regulation mound
and pits.

79.60 Intersect the 2nd
Standard Parallel 1.90
chains West of the
corner to T. 9 N. R. 17.18 W.

106 Resurvey of East boundary
T. 8 W. R. 18 W.

Chains at a Pine post 3½ ft. long
3 ins. square 12 ins. in ground
marked as per instructions
with requirements in mind
and pits for closing cor.
to T 8 W. R. 17 and 18 W
Land rolling, soil 2nd
rate, Some swamp land
and gravel, timber pine
augmented on ~~80~~ 79.60 chains

General Description
There is fine farming
land in this township
mostly along Goose
Creek and should be
subdivided.

Fred. Dickert
U. S. Dep. Surveyor.
November 30th 1882

BOOK-A-195

U. S. SURVEYOR GENERAL'S OFFICE,

Salt Lake City, Utah, January *1883*

The foregoing field notes of the re *survey of the*
South and East Boundaries
Township No. 8 North *Range No.* 18 West
Executed by Ferdinand Duchert
Under his *contract of the* 15th
day of September *1882., in the month of*
November *1882, having been critically examined, the necessary corrections and explanations made, the said field notes, and the surveys they describe are hereby approved.*

J. H. Salomon

U. S. Surveyor General for Utah.

8

REPORT: 1884

Filed February 1st 1883

Examined by

Transcribed by Michaelis

Compared by Benj Stevenson J H Linton

FIELD NOTES

OF THE fractional Re SURVEY ~~OF THIS~~

and Survey of the Subdivisions

OF

Township No 8 South

Range No 18 West

OF THE

SALT LAKE MERIDIAN

IN

UTAH TERRITORY,

AS SURVEYED BY

Ferdinand Lickert

U. S. Deputy Surveyor,

Under his Contract No. 112

Dated September 15th 1882

Survey commenced Dec 13th 1882

Survey completed Dec 18 1882

T. 8 N. R. 18 W.

Chains

Survey commenced Dec. 12-82 with a Gurleys improved Solar Compass I commence at the cor. to secs. 35 and 36. 1 and 2 on the South Boundary re-established by me, and run North bet. secs. 35 & 36

Va. 18°05' E.

22.00 road bears N E & S. W.

23.00 Central Pacific R. R. bears N E & S. W.

24.00 telegraph line bears N E & S. W.

40.00 found old mound, no trace of Pit, set a Quartz 16 x 8 x 5 ins, 10 ins. in ground for 1/4 sec. cor. marked 1/4 on W. face with regulation mound & pits

108 Subdivisions (Re-

T. 8 N. R. 18 W.

Chains		
45.00	Wagon trail bears S. W.	20
	N.E.	
51.00	S.E. end of rocky ridge	
52.50	Wagon trail S.E. & N.W.	
	no trace of old corner	
80.00	set a limestone 18×8	
	12 ins. in ground for cor	10
	secs. 25. 36. 35 and 3	
	marked 1 notch on	
	notch on E. edges with	
	regulation mound & pits	
	Land level, soil	20
	2nd rate, dense sa	
	brush and greasewo	
	augmented on 80 ch	
	East on a random	
	bet. secs. 25 and 36	
	Va. 18°	
40	no trace of old c	
	set temp. 1/4 sec. cor	

Subdivisions (Re-survey)

BOOK-A-195

. 8 W. R. 18 W.

109

20 Intersect East boundary at the cor. to secs 25. 36. 30 and 31 thence Trun West on a true line bet. secs. 25 and 36.

with same var.

10 set a Quartz 16x8x5 ins, 10 ins. in ground for 1/4 sec. cor. marked 1/4 on N. face with regulation mound & pits

20 the cor. to secs. 25. 26 35 and 36

Land level, soil 2nd rate, dense sage brush and greasewood augmented on 80.20 chains.

Chains North bet. secs. 25 and 26

Va. 18 '05

40.00 found old mound and remains of post, set a Quartz 18 x 10 x 4 ins. 12 ins. in ground for 1/4 sec. cor. marked 1/4 on W. face with regulation mound & pits

80.00 no trace of old corner set a Quartz 16 x 8 x 4 ins. 10 ins. in ground for cor. to secs. 23. 24. 25. 26 marked 2 notches on S. and 1 notch on E. edges with regulation mound & pits.

land level, soil 2nd rate. Dense sagebrush, bunchgrass,

augmented on 80 chains.

Chains

40.00

80.00

40.00

80.00

Subdivisions (Re-survey)

BOOK A-195

T. 8 W. R. 18 W.

Chains	Cast on a random line bet. secs 24 and 25. Va. 18°05' E.
40.00	no trace of old corner set temp. 1/4 sec. cor.
80.00	Intersect Cast boundary 40 lks. north of cor. to secs. 24. 25. 19 & 30 thence S run N 89° 43' W. on a true line bet. secs. 24 & 25 with same va.
40.00	set a Quartz 15×10×5 ins 10 ins. in ground for 1/4 sec. cor. marked 1/4 on N. face with regulation mound and pits.
80.00	the cor. to secs. 23. 24. 25 & 26 Land, level soil 2nd rate sagebrush, Salt grass.

Subdivisions Re-survey
T. 8 W. R. 18 W.

Chains		Chains
	North bet. secs. 23 & 24	
	Va. 18° 05' E.	
40.00	nw trace of old corner	
	set a limestone 16 x 8 x 4 ins	7.50
	10 ins. in ground for 1/4 sec	40.00
	cor. marked 1/4 on W. face with	
	regulation mound & pits	80.30
53.50	Dry Creek, trends S.E.	
68.50	Old road bears E. & W.	
73.00	Old road bears E. & W.	
80.00	found old corner lying	
	on ground set Tree post	
	3 ft. long 3 ins. square 12 ins	40.15
	in ground for corner to	
	secs. 13. 14. 23 & 24 marked	
	as per instruction with	
	regulation mound & pits	
	Land level, soil 2nd	80.30
	rate, sagebrush, saltgrass	

T. 8 N. R. 18 W.

Chains	Cast on a random line bet. secs. 13 and 24
	Va. 18° 05' E.
7.50	Dry Creek drains S. E
40.00	no trace of old corner set a temp. 1/4 sec. cor,
80.30	Intersect East boundary 28 lks. N. of the cor. to secs. 13. 24. 18 and 19 thence I run N 89° 48' W. on a true line bet. secs. 13 and 24 with same va.
40.15	set a limestone 18×8×3 ins, 12 ins. in ground for 1/4 sec. cor. marked 1/4 on N. face with regulation mound & pits.
80.30	the cor. to secs, 13. 14. 23. 24 land level, soil 2nd rate high sagebrush & greasewood

Subdivisional Re-survey
T 8 N., R. 18 W.,

Chains	augmented on 80.30 chains	Chains
	North bet. secs. 13 & 14	
	Va. 18° 05' E.	
11.00	Dry Creek Drain S.E.	
40.00	found old mound, set a Pine post 3½ ft. long 3 ins. square 12 ins. in ground for ¼ sec. cor. marked ¼ S., on W. face with regulation mound & pits,	15.10
		40.00
59.50	Overland road bears S.W. and N.E.	
		80.00
80.00	find old corner lying down set a Pine post 3 ft. long 3 ins. square 12 ins. in ground for cor. to secs. 11. 12. 13 & 14 marked as per instruction with regulation mound & pits.	40.00

Chains	land low rolling, soil 2nd rate, high sage-brush & greasewood, Salt grass, augmented on 80 chains
	Cast on a random line bet. secs. 12 and 13 Va. 18° 05' E.
15.10	Overland road bears S.W & N.E.
40.00	no trace of old cor. set a temp. 1/4 sec. cor.
80.00	Intersect East boundary at the cor. to secs. 12, 13, 7 & 18 thence Trun West on a true line bet. secs. 12 & 13 with same va.
40.00	set a limestone 18 x 8 x 5 ins. 12 ins. in ground for 1/4 sec. cor. marked 1/4 on N. face

116 Subdivisions Resurvey
T. 8 N. R. 18 W.

Chains		Chain
	with regulation mound & pits	
80.00	the Cor. to secs 11.12.13.14	
	land rolling, sandy	
	high sagebrush & grease-wood.	
	augmented on 80 chains	
	North bet. secs. 11 and 12.	
	Va. 18°05 E.	
40.00	no trace of old corner,	11.2
	set a limestone 18×8×3 ins	17.5
	12 ins. in ground for 1/4 sec.	27.0
	cor. marked 1/4 on W. face	40.0
	with regulation mound & pits	
52.00	Dry Creek drains S. E.	80.10
80.00	no trace of old corner	
	set a limestone 18×9×3 ins	
	12 ins. in ground for cor.	
	to secs. 1.2.11 and 12 marked	
	5 notches on S. 1 notch on E.	40.0

Subdivisions Resurvey
BOOK-A-195
T. 8 N. — R. 18 W. 119

pits	Chains	edges with regulation
.13.14		mound & pits.
/		Land level, soil 2nd rate, dense
ase		sagebrush.
		augmented on 80 chains.
rains		
		Cast on a random line
12		bet. secs. 1 and 12.
8°05'E		Va. 18° 05' E.
ner,	11.25	Old road bears N. & S.
8×3 ins	17.50	Dry Creek drains S.
sec.	27.00	Dry Creek drains S.
ace	40.00	no trace of old cor.
nd & pits		set temp. 1/4 sec. cor.
E.	80.10	Intersect Cast boundary
ner		at the cor. to secs.
9×3 ins		1. 12. 6 and 7 thence I
cor.		run West on a true line
marked		bet. secs. 1 and 12 with same va.
n E.	40.05	set a limestone 19×8×5 ins.

Chains 12 ins. in ground for 1/4 sec. cor. marked 1/4 on N. face with regulation mound & pits.

80.10 the cor. to secs. 1. 2. 11 & 12 land level, soil 2nd rate dense sagebrush augmented on 80.10 chains

North on a ~~random~~ true line bet. secs. 1 and 2

Va. 18° 05' E.

36.00 Old road bears E. & W.

40.00 no trace of old cor. set a limestone 16×10×10 ins. 10 ins. in ground for 1/4 sec. cor. marked 1/4 on W. face with regulation mound & pits

80.60 Intersect 2nd Standard Parallel 38 lks. W. of the

Subdivisions Re-survey 11
BOOK-A-195
T. 8 N. R. 18 W 119

Chains

Corner to secs 35 and 36 no trace of old closing cor. set a Pine post 3½ ft long 3×3 ins. square 12 ins. in ground ~~marked~~ for closing cor. to secs. 1 and 2 marked as per instructions with regulation mound & pitts

Land level, soil 2nd rate, dense sage-brush, bunchgrass augmented on 80.60 chains.

Dec. 13th 82

Subdivisions

T. 8 W. R. 18 W.

Chains		Chains
	From the established Cor. to secs. 34 and 35, 2 and 3 on South Boundary of Township 7 run North bet. secs. 34 and 35 Va. 18° 05' E.	0.75
40.00	set a limestone 18x8x4 ins. 12 ins. in ground for 1/4 sec. cor. marked 1/4 on W. face with regulation mound & pits.	40.00
77.50	Dry Creek runs S. W.	62.50
80.00	set a limestone 18x7x6 ins. 12 ins. in ground for cor. to secs. 26. 27. 34 & 35 marked 1 notch on S. 2 notches on E. edges with regulation mound & pits	80.00
	land level, soil 2nd rate.	
	Dense woodland, growth	80.00

Chains	augmented as 80 chains
	East on a random line bet. secs. 26 and 35 Va. 18° 05' E.
0.75	Dry Creek Drains S.
40.00	set temp. 1/4 sec. cor.
62.50	rocky ridge bears NW & S. E.
80.00	Intersect N. & S. line at the cor. to secs. 25. 26. 35 & 36 thence Trim West on a true line (betw secs 26 & 35) with same va.
40.00	set a limestone 14×8×5 ins. 9 ins. in ground for 1/4 sec. cor. marked 1/4 on N. face with regulation mound & pits.
80.00	the cor. to secs. 26. 27. 34. 35

Subdivisions

T. 8 N. R. 18 W.

Chains		Chains
	land rolling, soil 2nd rate, dense sage brush augmented on 80 chains	
	North bet. secs 26 and 27	40.00
	Va. 18° 05' E.	79.90
40.00	set a limestone 16 × 8 × 5 ins. 10 ins. in ground for 1/4 sec. cor. marked 1/4 on W. face with regulation mound & pits.	
80.00	set a limestone 15 × 6 × 6 ins. 10 ins. in ground for cor. to secs. 22. 23. 26 & 27 marked 2 notches on S, 2 notches on E. edges with regulation mound & pits	39.95
	land low rolling, soil 2nd rate, dense sagebrush augmented on 80 chains.	79.90

T. 8 N. R. 18 W.

Chains	Centon a random line bet. secs. 23 and 26 Va. 18° 05' E.
40.00	set temp. 1/4 sec. cor.
79.90	Intersect N. & S. line at the cor. to secs. 23.24 25 & 26 thence N run West on a true line bet. secs. 23 & 26 with same m.
39.95	set a limestone 19 x 6 x 5 ins. 12 ins. in ground for 1/4 sec. cor. marked 1/4 on N. face with regulation mound & pits.
79.90	the cor. to secs. 22. 23 26 and 27. land low rolling soil 2nd rate Dense sagebrush and greasewood timbered as 79.90 chains.

Subdivisions

T. 8 N. R. 18 W.

Chains		Chains
	North bet. secs. 22 and 23	
	Va. 18° 05' E.	
4.00	Low ridge bears S. W. & N. E.	
32.25	Overland road bears	
	S. W. & N. E.	
40.00	Set a limestone 16 x 9 x	
	10 ins. in ground for 1/4 sec.	
	cor. marked 1/4 on W. face,	
	with regulation mound	20.00
	and pits.	
45.75	Road from Grouse Creek	
	to Dorrie bears E. & W.	40.00
	with help mound & pit 3 x 1 x 1 ft.	57.25
80.00	Set a limestone 18 x 8 x 5	80.30
	ins. 12 ins. in ground for cor.	
	to secs. 14. 15. 22 & 23 marked	
	3 notches on S. 2 notches on	
	E. adjoining with regulation	
	mound & pits.	

Land first half level, second half

BOOK-A-195

T. 8 W. R. 18 W.

Chains	low rolling, sandy high sagebrush & greasewood
	augmented on 80 chains
	Cast on a random line bet. secs. 14 and 23
	Va. 18° 05' E.
20.00	Overland road bears N E & S. W witness mound and pit 2×1×1 ft.
40.00	set temp. 1/4 sec. cor.
57.25	road bears N. & S.
88.30	Intersect N & S. line 30 lks. North of the cor. to secs. 13. 14. 23 & 24
	thence I run N 89° 47' W. on a true line bet secs. 14 and 23 with same va.

Subdivisions

T. 8 W. R. 18 W.

Chains

40.15 set a Quarter 14 x 10 x 4 ins. 9 ins. in ground for 1/4 sec cor. marked 1/4 on W. face with regulation mound and pits

80.30 the cor. to secs. 14. 15. 22 & 23. Land level & soil 2nd rate. Dense sagebrush augmented on 80.30 ch

North bet. secs. 14 and 15 Va. 18° 05' E.

40.00 set a limestone 16 x 8 x 4 ins 10 ins. in ground for 1/4 sec. cor. marked 1/4 on W. face with regulation mound & pits.

80.00 set a limestone 15 x 9 x 4 ins. 10 ins. in ground for cor. to secs. 10. 11. 14 & 15.

BOOK-A-195

T. 8 N. — R. 18 W.

Chains

marked 4 notches on S. 2 notches on E. edges with regulation mound & pits land low rolling soil 2nd rate, sandy high greenewood, sage brush augmented on 80 chains

East on a random line bet. secs. 11 and 14
Va. 18° 05' E.

40.00 set temp. 1/4 sec. cor.

80.30 Intersect N. & S. line at the cor. to secs. 11. 12. 13 & 14 thence I run West on a true line bet. secs. 11 and 14 with camera,

40.15 set limestone 12×10×9 ins. 8 ins. in ground for 1/4 sec. cor. marked 1/4 on W. face

Subdivisions

T. 8 N. R. 18 W.

Chains	with regulation mound and pits	Chains
80.30	the corner to secs. 10. 11. 14. & 15 land low rolling, soil 2nd rate, sandy, high sagebrush & greasewood: augmented on 80.30 chains	
	North bet. secs. 10 and 11 Va. 18° 05' E.	
8.00	Dry Creek Drains S. W.	9.50
40.00	set Quartz 12×10×8 ins. 8 ins. in ground for 1/4 sec. cor. marked 1/4 on W. face	40.00
	with regulation mound and pits.	80.00
80.00	set a limestone 19×8×4 12 ins. in ground for cor. to secs. 2. 3. 10 & 11 marked 5 notches on S. 2 notches	40.00

BOOK-A-195

T. 8 N. R. 18 W.

Chains	on E. edges with regulation mound & pits land level, soil 2nd rate, high sagebrush & greasewood, bunchgrass. augmented on 80 chains.
	Cast on a random line bet. secs. 2 and 11
	Va. 18° 05' E.
9.50	ridge bears N. & S.
40.00	set temp. 1/4 sec. cor. on foot of rocky point bears N.
80.00	Intersect N. & S. line at the cor. to secs. 1. 2. 11 and 12 thence I run West on a true line betw. secs. 2 & 11 with same va.
40.00	set a limestone 12×10×6

Subdivisions.

T. 8 N. R. 18 W.

Chains

8 ins. in ground for 1/4 sec. cor. marked 1/4 on N. face with regulation mound & pits.

80.00 the cor. to secs. 2. 3. 10 & 11, land level, soil 2nd rate, dense sagebrush & greasewood,

augmented on 80 chains.

North on a true line bet. secs. 2 and 3,

Va. 18° 05' E.

40.00 set a limestone 14 x 10 x 6 ins. 9 ins. in ground for 1/4 sec. cor. marked 1/4 on W. face with regulation mound & pits.

80.60 Intersect 2nd Standard Parallel 30 chs. West of cor. to secs. 34 & 35 set

BOOK-A-195

T. 8 W. — R. 18 W.

Chains

Iron post 3½ feet long 3 ins. square 1 ft. in ground for Closing cor. to secs. 2 and 3 marked as per instructions with regulation mound 2 pits.

Land level, soil 2nd rate, dense sagebrush and greasewood.

augmented on 80.60 chains.

Dec. 14th 82

Subdivisions
T. 8 N. R. 18 W.

Chains	
	From the established cor. to secs. 33 and 34 on South Boundary of township 2 nun North bet. secs. 33 and 34 Va. 18° 05' E.
40.00	set a limestone 18 x 8 x 8 ins. 12 ins. in ground for 1/4 sec. cor. marked 1/4 on W. face with regulation mound & pits on ridge bears E. & W.
57.50	East end of low ridge bears West
80.00	set limestone 18 x 8 x 4 ins. 12 ins. in ground for cor. secs. 27. 28. 33 and 34, marked 1 notch on S. 3 notches on E. edges with regulation mound & pits

BOOK-A-195

T. 8 N. R. 18 W.

Chains	
	land low rolling, soil 2nd rate, dense sagebrush & greasewood. augmented on 80 chains.
	Cont on a random line bet. secs. 27 and 34 Va. 18°05' E.
40.00	set temp. 1/4 sec. cor.
78.75	Road from Lucin to Grouse Cr. bears N & S.
80.20	Intersect N. & S. line 28 lks. N. of the cor. to secs. 26. 27. 34 & 35 thence Trun N 89° 48' W. on a true line bet. secs. 27 & 34 with same va.
40.10	set a limestone 19×9×5 ins. 12 ins. in ground for 1/4 sec. cor. marked 1/4 on

Subdivisions

T. 8 N. R. 18 W.

Chains

N. face with regulation mound & pits

80.20 the cor. to secs. 27. 28. 33. 34 and level, soil 2nd rate, dense sagebrush & greasewood augmented on 80.20 chains

North bet. secs. 27 & 28 Va. 18° 05' E.

24.80 Old wagon road bears NE & SW.

40.00 set a limestone 18x10x6 ins. 12 ins. in ground for 1/4 sec. cor. marked 1/4 on W. face with regulation mound & pits.

50.75 Overland road bears E & W.

witness mound & pit 2x1x1 ft.

80.00 set a limestone 30x16x4 ins. 20 ins. in ground for

T. 8 N. R. 18 W.

	Chains	cor. to secs 21.22.27-28 marked 2 notches on S. 3 notches on E. edges with regulation mound & pits. Land low rolling, soil 2nd class, some sagebrush & grease-wood.
		augmented on 80 chains
		Cut on a random line bet. secs. 22 and 27 Va. 18°05' E.
	15.00	foot of low ridge
	40.00	set temp. 1/4 sec. cor.
	60.00	Overland road bears N. & S. witness mound and pit 2×1×1 ft.
	80.10	Intersect N. & S. line at the cor. to secs. 22.23. 26 & 27 thence I run

T. 8 N. R. 18 W.

Chains West on a true line bet. Chains
recs. 22 and 27 with same va.

40.05 set a Quartz 15 × 8 × 8 ins. 80.0
10 ins. in ground for 1/4 sec.
cor. marked 1/4 on N. face
with regulation mound
& pits

80.10 the cor. to recs. 21. 22. 27. 28.
land low rolling,
soil 2nd rate, savan-
nah & greenwood.

North bet. recs. 21 & 22
Va. 18° 05' E.

0.50 foot of low ridge

37.50 top of low ridge bears
E. & W.

40.00 set a Quartz 14 × 7 × 6 ins
9 ins. in ground for 1/4 sec. 30.
cor. marked 1/4 on W. face

	Chains	with regulation mound & pits
	80.00	set a limestone 18×8×5 ins. 12 ins. in ground for cor. to secs. 15. 16. 21 & 22 marked 3 notches on S. 3 notches on E. edges with regulation mound and pits. land rolling, partly rocky, soil 2nd rate Dense sagebrush and Rosewood. augmented on 80 chains.
		East on a random line bet. secs. 15 and 22 Va. 18° 05' E.
	30.00	foot of ridge bears N. & S.

BOG-A-195

T. 8 N. — R. 18 W.

Chains	North bet. secs. 15 and 16 Va. 18° 05' E.
20.00	foot of low ridge bears N. & S.
40.00	set a Quartz 18×10×5 ins. 12 ins. in ground for 1/4 sec. cor. marked 1/4 on W. face with regulation mound and pits
45.00	top of low ridge bears N.W. & S.E.
65.50	Road bears NW & S.E.
80.00	set a Quartz 18×8×5 ins. 12 ins. in ground for cor. to secs. 9. 10. 15 & 16 marked 4 notches on S. 3 notches on E. edges with regulation mound & pits. Land rolling, soil 2nd & 3d rate, dense sagebrush

Subdivisions

T. 8 N. R. 18 W.

Chains		Chains
	augmented on 80 chains.	
	Cut on a random line bet. secs. 10 and 15. Va. 18° 05' E.	
40.00	set temp. 1/4 sec. cor.	37.75
80.30	Intersect N. & S. line 28 lks. North of the cor. to secs. 10. 11. 14 & 15, thence I run N 89° 48' W. on true line bet. secs. 10 & 15 with same va.	40.00
40.15	set a Quartz 12 x 8 x 6 ins. 8 ins in ground for 1/4 sec. cor. marked 1/4 on N. face with regulation mound and pits.	44.25 50.00
80.30	the cor. to secs. 9. 10. 15. 16 land level, soil 2nd rate, dense sagebrush	80.00

BOOK-A-195

T. 8 W. R. 18 W.

Chains	
	and greasewood. augmented on 80.30 chain
	North bet. secs. 9 and 10 Va. 18° 05' E.
37.75	foot of knoll South side
40.00	set a limestone 20 × 10 × 8 ins. in mound of stones for 1/4 sec. cor. marked 1/4 on W. face, with mound of stones alongside pits impracticable, on N. side of knoll.
44.25	Dry Creek drains S.W.
50.00	foot of ridge bears E & W.
80.00	top of ridge set a limestone 22 × 12 × 7 ins. in mound of stones for cor. to secs. 3.4.9 and 10

Subdivisions.

T. 8 N. R. 18 W.

Chains		Chains
	marked 5 notches on S. 3 notches on E. edges, with mound of stones alongside pits impracticable land low rolling soil 2nd rate, dense sagebrush & greasewood augmented on 80 chains.	80.00
	Cont on a random line bet. secs. 3 and 10 Va. 18° 05' E.	
40.00	set temp. ¼ sec. cor.	
58.00	low ridge bears N. & S.	5.00
80.00	Intersect N. & S. line at the cor. to secs. 2. 3. 10 & 11	40.00
	thence I run West on a true line bet. secs. 3 & 10 with same va.	
40.00	set a limestone 16×10×6 ins	80.60

T. 8 N. R. 18 W.

Chains	10 ins. in ground for 1/4 sec. cor. marked 1/4 on N. face with regulation mound & pits
80.00	the cor. to secs. 3. 4. 9. & 10 land rolling, soil 2nd and 3rd rate, high sage brush & greasewood. augmented on 80 chains
	North on a true line bet. secs. 3 and 4 Va. 18° 05' E.
5.00	leave ridge
40.00	set a limestone 15x10x6 ins. 10 ins. in ground for 1/4 sec. cor. marked 1/4 on W. face with regulation mound & pits
80.60	Intersect 2nd Standard

Subdivisions

T. 8 N. R. 18 W.

Chains

Parallel 20 lks. W. of the Corner to secs. 33 and 34
Set a Pine post 3½ feet long 3 ins. square 12 ins. in ground for Closing cor. to secs. 3 and 4 marked as per instruction with regulation mound & pits.
Land level, soil 2nd rate, dense growth of hazel brush and greasewood.
augmented on 80.60 chains.

Dec. 15 12

Chains

20.00
40.00

72.00
80.00

BOOK-A-195

T. 8 N. R. 18 W.

Chains	
	From the established Corner to secs. 4. 5. 32 and and 33 on the south boundary of Township I run North bet. secs. 32 and 33
	Va. 18° 05' E.
20.00	grease creek bears E
40.00	set a Quartz 12x10x4 ins. 8 ins. in ground for 1/4 sec. cor. marked 1/4 on W. face with regulation mound & pits.
72.00	Dry Creek bears S. W.
80.00	set a Quartz 16x8x4 ins. 10 ins. in ground for cor. to secs. 28. 29. 32 & 33 marked 1 notch on S. 4 notches on E. edges with regulation mound and pits.

Subdivisions

T. 8 N. R. 18 W.

Chains		Chains
	land rolling, soil 2nd rate high sagebrush and greasewood, sand grass. augmented on 80 chains.	80.30
	Cont on a random line bet. secs. 28 & 33 Va. 18° 05' E.	
40.00	set temp. 1/4 sec. cor.	
59.25	Road bears S. W. & N. E.	14.90
80.30	Intersect N. & S. line at the cor. to secs. 27. 28 33 and 34 thence N run West on a true line bet. secs. 28 & 33 with same va.	40.00
40.15	set limestone 16 x 8 x 7 ins. 10 ins. in ground for 1/4 sec. cor. marked 1/4 on N. face with regulation mound and pits.	51.50 80.00

BOOK-A-195
T. 8 N. - R. 18 W.

Chains	
80.30	the cor. to secs. 28.29.32 and 33
	land low rolling, soil 2nd rate, dense sage-brush & greasewood. augmented on 80.30 chains
	North bet. secs. 28 & 29 Va. 18°05' E.
14.90	Overland road bears N.E. and S.W. witness mound & pits 2×1×1 ft.
40.00	set a Quartz 14×10×5 ins. 10 ins. in ground for 1/4 sec. cor. marked 1/4 on W. face with regulation mound & pits.
51.50	low rocky ridge E & W.
80.00	set a Quartz 20×10×8 ins. 12 ins. in ground for

T. 8 N. R. 18 W.

4	Chains	cor. to secs. 20. 21. 28 & 29 marked 2 notches on S. 4 notches on E. edges with regulation mound & pits land level, soil 2nd rate, dense sagebrush and greasewood. augmented on 80 chains
		East on a random line bet. secs. 21 and 28
		Va. 18° 05'
	40.00	set temp. 1/4 sec. cor.
	80.30	Intersect N. & S. line 20 lks. N. of the cor. to secs. 21. 22. 27 & 28 then I run N 89° 51' W. on a true line bet. secs. 21 & 28 with same va.
	40.15	set a Quartz 15 x 9 x 6 in

BOOK-A-195

S. 8 N. R. 18 W.

ins 10 ins. in ground for 1/4
rec. cor. marked 1/4 on N.
face with regulation
mound & pits.

0.30 the cor. to secs. 20. 21. 28. 29
land rolling, soil
2nd rate, some sagebrush
and greasewood,
augmented on 80.30 chains

North bet. secs. 20 and 21
Va. 18° 05' E.

5.00 low ridge bears E. & W.

0.00 set a limestone 16×16×10
ins. 10 ins. in ground for
1/4 sec. cor. marked 1/4 on
W. face with regulation
mound & pits,

0.00 set a Quartz 9×9×9 ins.
6 ins in ground for cor. to secs

Subdivisions

T. 8 N. R. 18 W.

Chains

Chains 16. 17. 20 and 21 marked
3 notches on S. 4 notches on
E. edges with regulation
mound & pits
land rolling, soil 2nd
rate, dense sagebrush
and greasewood. 80.00
augmented on 80 chains

Cant on a random line
bet. secs. 16 and 21
Va. 18° 05' E.

40.00 set temp. 1/4 sec. cor. 40.00
80.00 Intersect N & S. line
40 lks. N. of the cor. to
secs. 15. 16. 21 & 22, then
I run N 89° 56' W. on a
true line bet. secs. 16 & 56.50
with same va. 71.00

40.00 set a Quartz 12 x 8 x 7 in

T. 8 N. R. 18 W.

Chains	8 ins. in ground for 1/4 sec. cor. marked 1/4 on N. face with regulation mound and pits.
80.00	the cor. to secs. 16.17.20.21. land level, soil 2nd rate, dense sagebrush and greasewood augmented on 80 chains.
	North bet. secs. 16.17 Va. 18°05' E.
40.00	set a Quartz 18x10x6 ins, 12 ins. in ground for 1/4 sec. cor. marked 1/4 on W. face with regulation mound & pits.
56.50	enter Grouse Creek bottom
71.00	Grouse Creek, (Dry) Trends S. W.

Subdivisions.
T. 8 N. R. 18 W.

Chains	
80.00	set Quartz 18×8×5 ins. 12 ins. in ground for cor. to secs. 8. 9. 16 & 17 marked 4 notches on S. 4 notches on E. edges with regulation mound & pits. Land level, soil 1st and 2nd rate, high sage brush and greasewood. augmented on 80 chains.
	Cent on a random line bet. secs. 9 and 16. Va. 18° 05' E.
12.00	Grouse Creek dries S. W. (dry)
40.00	set temp. 1/4 sec. cor.
64.50	Road to Grouse Creek bears N.W. & S.E.
80.60	~~the cor. to~~ Intersect N. and S. line at the cor. to secs. 9. 10. 15 & 16 thence

Chains

40.3

80.6

40.0

Chains	
	Run West on a true line bet. secs. 9 and 16 with same va.
40.30	set a Quartz 18×9×4 ins. 12 ins. in ground for 1/4 sec. cor. marked 1/4 on N. face with regulation mound & pits.
80.60	The cor. to secs. 8. 9. 16. 17 land rolling, soil 2nd rate, sandy, some sagebrush and greasewood. augmented on 80.60 chains.
	North bet. secs. 8 and 9 Va. 18° 05' E.
40.00	set a Quartz 16×9×5 ins. 10 ins. in ground for 1/4 sec. cor. marked 1/4 on W. face with regulation mound

Subdivisions
T 8 N. R. 18 W.

Chains	
	and pits.
80.00	set a limestone 30×10×2 ins. 20 ins. in ground for cor. to secs. 4. 5. 8 and 9 marked 5 notches on E. 4 notches on E. edges with regulation mound & pits.
	Land level, soil 1st rate, high sagebrush and greasewood.
	augmented on 80 chains
	Cut on a random line bet. secs. 4 and 9.
	Var. 18° 05' E.
5.00	Grouse Creek flows S.
40.00	set temp. 1/4 sec. cor.
48.50	Road bears N E & S. W. witness mound & pit 2×1×1 ft.
60.00	low ridge bears N. & S.

Chains
80.20

40.10

80.20

T. 8 N. R. 18 W.

Chains	
80.20	Intersect W. & S. line at the cor. to secs. 3. 4. 9 & 10 thence N run West on a true line bet. secs. 4 and 9 with same va.
40.10	set a limestone 14×10×6 ins. 9 ins. in ground for 1/4 sec. cor. marked 1/4 on N. face with regulation mound & pits.
80.20	the cor. to secs. 4. 5. 8. 9. Land rolling, soil 1st and 2nd rate, dense sagebrush & greasewood. augmented on 80.20 chains
	North on a true line bet. secs. 4 and 5.
	Va. 18°05' E
	line runs along West side of

Subdivisions

T. 8 N. R. 18 W.

BOO

Chains	Grouse Creek.	Chains
40.00	set a limestone 18×9×3 ins. 12 ins. in ground for 1/4 sec. cor. marked 1/4 on W. face with regulation mound and pits.	
80.30	Intersect 2nd Standard Parallel at the cor. to secs. 32 and 33 set a Pine Post 3 1/2 ft. long 3 ins. square 12 ins. in ground for closing cor. to secs. 4 and 5 marked as per instruction with regulation mound & pits.	2.00
		2.75
		3.50
		5.00
		40.00
	land rolling, soil 1st and 2nd rate, high sagebrush and greasewood augmented on 80.30 ch.	53.20
	Dec 16th	55.50
		64.90

T. 8 N. R. 18 W.

Chains	
	From the established cor. to secs. 31. 32. 5 and 6 on South boundary of township 9 run North bet. secs. 31 and 32 Va. 18° 05' E.
2.00	telegraph line bears S.E. & N.W.
2.75	Central Pacific Rail road bears S.E & N.W.
3.50	telegraph line bears S.E. & N.W.
5.00	Old road bears S.E. & N.W.
40.00	set a Quartz 2 x 8 x 4 ins. 14 ins. in ground for 1/4 sec. cor. marked 1/4 on W. face with regulation mound and pits.
53.20	Dry Creek trends E.
55.50	Dry Creek trends E.
64.90	Overland road bears

Subdivisions

T. 8 N. R. 18 W.

Chains		Chains
	witness mound & pit 2x1x1 ft.	39.9
80.00	set a Quartz 34x12x6 ins.	
	22 ins. in ground for cor. to	40.00
	secs. 29. 30. 31 and 32	43.00
	marked 1 notch on S. 5	80.10
	notches on E. edges with	
	regulation mound & pits	
	land rolling, soil 1st and	
	2nd rate. high sagebrush	
	and greasewood.	40.05
	augmented on 80 chains.	
	Cut an a road on line	
	bet. secs. 29 and 32	
	Va. 18° 05' E,	80.10
2.00	Dry Creek Drains S. E.	
15.00	line & and ridge bears Va S.	
35.00	Overland road bears	
	N. E & S. W. witness mound and	
	pit 2x1x1 feet	

BOOK A-195

Subdivisions
T. 8 N. R. 18 W.

Chains	
39.90	Grouse Creek, dry, drains South
40.00	set temp. 1/4 sec. cor.
43.00	Old road bears N & S.
80.10	Intersect N & S. line 22 lks North of the cor. to secs. 28.29.32 & 33 thence I run N 89°51' W. on a true line betw. secs. 29 & 32 with same va.
40.05	set a Quartz 24×10×3 ins. 16 ins. in ground for 1/4 sec. cor. marked 1/4 on N. face with regulation mound and pits.
80.10	the cor. to secs. 29.30.31 & 32 land mostly level soil 1st rate, high sagebrush & greasewood. augmented on 80.10 chains

Subdivisions

T. 8 N. R. 18 W.

BOOK

Chains		Chains
	West on a random line bet. secs. 30 and 31	
	Va. 18° 05' E.	1.50
40.00	set temp. 1/4 sec. cor.	40.00
80.60	~~the cor. to secs.~~ Intersect west Boundary at the cor. to secs. 30. 31. 25. 36 thence I run East on a true line bet. secs. 30 & 31 with same va.	80.00
40.60	set a Quartz 22×14×3 ins. 14 ins. in ground for 1/4 sec. cor. marked 1/4 on N. face with regulation mound & pits.	
80.60	the cor. to secs 29. 30. 31 & 32 land rolling, soil 1st & 2nd rate, high sage-brush bunchgrass augmented on 80.60 ch.	

et.	Chains	North bet. secs. 29 & 30
		Va. 18° 05' E.
5' E.	1.50	Dry Creek Trans. E.
	40.00	set a limestone 32x10x6
		ins. 20 ins. in ground for
tanset		1/4 sec. cor. marked 1/4 on W.
he		face with regulation
36		mound & pits
a		
1 with	80.00	set a limestone 20x9x3
		ins. 12 ins. in ground for
x3 ins.		cor. to secs 19. 20. 29 & 30
. cor.		marked 3 notches on S.
ith		5 notches on E. edges with
s,		regulation mound & pits.
31 & 32		Land level, soil 1st
1st		and 2nd rate. high
ge-		sagebrush & bunchgrass
		augmented on 80 chains.
ch.		

Chains		Chains
	East on a random line bet. secs. 20 and 29	
	Va. 18° 05' E.	
37.00	Dry Creek Trans S. E.	
40.00	set temp. 1/4 sec. cor.	
45.50	Grouse Creek Trans South.	
80.20	Intersect N. & S. line 24 lks. North of the cor. to secs. 20. 21. 28 & 29	35.00 40.00 80.00
	thence S run N 89° 50' W on a true line bet. secs. 20 & 29 with same var.	
40.10	set a Quartz 16x8x4 ins. 10 ins. in ground for 1/4 sec. cor. marked 1/4 on N. face with regulation mound & pits.	40.00
80.20	the cor. to secs. 19. 20. 29 & 30 land low rolling soil	

Chains	1st and 2nd rate, high sagebrush & greasewood augmented on 80.20 chains.
	West on a random line bet. secs. 19 and 30 Va. 18° 05' E.
35.00	Dry Creek drains S.
40.00	set temp. 1/4 sec. cor.
80.00	Intersect West boundary of township 42 lks. N. of the cor. to secs. 19. 30. 24 & 25 thence Drum N 89° 42' E. on a true line bet. secs. 19 & 30 with same va.
40.00	set a limestone 18×10×3 in 12 ins. in ground for 1/4 sec. cor. marked 1/4 on N. face with regulation mound and pits.

Subdivisions
T. 8 N. R. 18 W.

Chains		Chains
80.00	the cor. to secs. 19. 20. 29. 30. land level, soil 1st and 2nd rate. Some sagebrush greasewood. augmented on 80 chains.	
		10.00
	North bet. secs. 19 and 20 Va. 18°05' E	37.50
40.00	set limestone 15x12x3 ins. 10 ins. in ground for 1/4 sec. cor. marked 1/4 on W. face with regulation mound & pits.	40.00
		44.00
		80.00
80.00	set a limestone 15x8x6 ins 10 ins. in ground for cor. to secs, 17. 18. 19 & 20 marked 3 notches on S. 5 notches on E. dyes with regulation mound & pits.	40.00
	land level, soil 2nd rate	

BOOK A-195
T. 8 N. R. 18 W.

29. 30.	Chains	sagebrush, bunchgrass. Dec. 17th 82
t and		Cast on a random line bet. secs. 17 and 20
rush		Va. 18° 05' E.
hanis.	10.00	enter Grouse Cr. bottom
nd 20	37.50	Grouse Creek (dry) drains S.
8°05' E		
12 x 3	40.00	set temp. 1/4 sec. cor.
for	44.00	leave bottom
4 on	80.00	Intersect N. & S. line at the cor. to secs. 16. 17. 20 and 21 thence Drum
ation		
8 x 6 ins		West on a true line bet. secs. 17 & 20 with same va.
or. to		
rked.	40.00	set a Quartz 18 x 8 x 5 ins 12 ins, in ground for 1/4 sec. cor. marked 1/4 on N. face with regulation mound and pits.
hes as		
ation		
nd rate		

Subdivisions

T. 8 N. R. 18 W.

Chains		Chains
80.00	the cor. to secs. 17. 18. 19 & 20	
	land line rolling, with	79.9
	1st and 2nd rate, high	
	sagebrush & greasewood	
	augmented on 80 chains	
	West on a random line	
	bet. secs. 18 and 19	
	Va. 18° 05' E.	
40.00	set temp. 1/4 sec. cor.	3.50
79.90	Intersect West boun-	10.00
	20 lks. South of the cor	
	to secs. 18. 19. 13 & 24, t	
	from S. 89° 51' E. on a t	
	line bet. secs. 18 & 19 wit	
	same vec.	50.00
39.90	set a limestone 18x9x5	66.50
	ins. 12 ins in ground for	79.25
	1/4 sec. cor. marked 1/4 on	80.00
	N. face with regulation	

	Chains	mound & pits.
	79.90	the cy. to secs. 17.18.19.20
		land level, said 2nd
		rate, dense sagebrush
		and greasewood.
		augmented on 79.90 ch.
		North bet. secs. 17 & 18
		Va. 18° 05' E.
	3.50	Dry Creek Trans S. E.,
	10.00	set a Quartz 18 x 9 x 4
		ins. 12 ins. in ground for
		1/4 sec. cor. marked 1/4 on
		W. face with regulation
		mound & pits,
	50.00	Dry Creek Trans S. E.,
	66.50	Dry Creek Trans S. E.,
	79.25	Dry Creek Trans S. E.
	80.00	set a Quartz 16 x 10 x 4 ins.
		10 ins. in ground for cor.

Subdivisions

T. 8 N. R. 18 W.

BOO

		Chains
Chains	to rec's. 7.8.17 & 18 marked	40.10
	4 notches on S. 5 notches	
	on E. edges with regulation	
	mound & pits.	
	Land low rolling,	
	soil 2nd rate, some	80.20
	sagebrush & greasewood	
	augmented on 80 chains.	
	Cut on a random line	
	bet. recs. 8 and 17	
	Va. 18° 05' E.	
22.00	Dry Creek Trends S. E.	
29.00	Dry Creek Trends S. E.	
40.00	set temp. 1/4 sec. cor.	
80.20	Intersect N. & S. Line	0.50
	28 lks. North of the cor.	7.00
	to rec's. 8.9.16 & 17 thence	30.00
	I run N 89° 48' W. on a	40.00
	true line bet. recs. 8 & 17.	80.00

with same variation.

BOOK-A-195

T. 8 N. R. 18 W.

Chains	
40.10	set a limestone 18×8×4 ins. 12 ins. in ground for 1/4 sec. cor. marked 1/4 on N. face with regulation mound & pits.
80.20	the cor. to secs. 7.8.17.18 land low rolling, soil 1st and 2nd rate, high sagebrush & greenwood. augmented on 80.20 chains.
	West on a random line bet. secs. 7 and 18 Va. 18°05' E.
0.50	Dry Creek drains S. E.
7.00	Dry Creek drains S. E.
30.00	Dry Creek drains S. E.
40.00	set temp. 1/4 sec. cor.
80.00	Intersect West boundary.

Chains.		Chain
	30 lks. North of the cor. to secs. 7.18.12 and 13, thence Drun N 89° 47' E, on a true line bet. secs. 7 and 18. with same var.	80.0
40.00	set a Quartz 18×7×5 ins. 12 ins. in ground for 1/4 sec. cor. marked 1/4 on N. face with regulation mound & pit.	
80.00	the cor. to secs. 7.8.17 & 18 land low rolling, soil 2nd rate, dense sagebrush & greasewood. augmented on 80 chains.	
	North bet. secs. 7 and 8. Va. 18° 05' E.	40.0
40.00	set a Quartz 18×10×6 ins. 12 ins. in ground for 1/4 sec. cor. marked 1/4 on W. face	70.00
		80.10

	Chains	
	80.00	with regulation mound & pits set a limestone 16×8×5 ins. 10 ins. in ground for cor. to secs. 5. 6. 7 and 8 marked 5 notches on S, 5 notches on E. edges with regulation mound & pits Land level, soil 2nd rate, Dense sagebrush and greasewood. augmented on 80 chains
		East on a random line bet. secs. 5 and 8 Va. 18° 05' E.
	40.00	set temp. 1/4 sec. cor. in quick from S.
	70.00	enter Brown Creek bottom
	80.10	Intersect N. & S. line

Subdivisions
T. 8 N. R. 18 W.

Chains		Chains
	24 lks N. of the cor. to secs 4.5.8 & 9 thence I run N 89° 50' W. on a true line bet. secs. 5 and 8 with same va	80.00
40.05	set a limestone 19 x 6 x 5 ins. 12 ins. in ground for 1/4 sec. cor. marked 1/4 on N. face with regulation mound & pits.	40.00
80.10	the cor. to secs. 5.6.7 & 8. land low rolling soil 1st and 2nd rate, dense sagebrush & greasewood. augmented on 80.10 chains	80.00
	West on a random line bet. secs. 6 and 7 Va. 18° 05' E	
40.00	set temp. 1/4 sec. cor.	
50.00	road from Tecoma to	

BOOK A 195

T. 8 N. – R. 18 W.

Chains	
	Grouse Creek N E & S.W.
	witness mound & pit 2×1×1 ft.
80.00	Intersect West boundary
	at the cor. to secs. 6.7.1
	and 12 thence I run
	East on a true line bet.
	secs. 6 and 7 with same va.
40.00	set a limestone 16×7×5
	ins. 10 in. in ground for 1/4
	sec. cor. marked 1/4 on N.
	face with regulation
	mound & pits
80.00	the cor. to secs. 5.6.7 & 8.
	land level, soil
	2nd rate dense sagebrush
	augmented on 80 ch.
	North on a true line
	bet. secs. 5 and 6
	Va. 18° 05' E.

173 Subdivisions
T 8 N. R. 18 W.

Chains
40.00 set Quartz 16 x 8 x 6 ins
10 ins. in ground for 1/4
cor. marked 1/4 on W. face
with regulation mound
& pits.

80.00 Intersect 2nd Standard
Parallel at the corner
to secs. 31 and 32 set a Pine
post 3 1/2 ft. long 3 ins. square
12 ins. in ground for clo-
sing cor. to secs. 5 and 6
marked as per instruct
with regulation mound
and pits
land level, soil 2nd rate
dense sagebrush & greasewood
augmented on 80 chains

Dec 18th 82

Subdivisions. 1774

T. 8 N. R. 18 W.

General Description.

There is a large amount of rich farming land in this township, mostly along Grouse-creek. Some of the land has to be irrigated by Artesian Wells, several of which the Central Pacific Rail road has already in operation in the neighbourhood. There is a large fine Spring in the centre of section 14, known as Owl or Rabbit Spring.

The extreme eastern Tier of this township was already subdivided

175

Subdivisions,

T. 8 N. R. 18 W.

in 1873 but only a few corners could be found, and I found it necessary for to make connection, to resurvey same. Grouse Creek runs through the western half of the township. Most of ~~this~~ its water is used in the townships further North for irrigation purposes.

No Mineral indications

Ferdinand Dickert
U. S. Dep. Surveyor.

BOOK-A 195

U. S. SURVEYOR GENERAL'S OFFICE,

Salt Lake City, Utah, March 30 1883

The foregoing field notes of the survey ~~of the~~ fractional Re and Survey of the Subdivisions

Township No. 8 N. Range No. 18 W.

Executed by Ferdinand Lickert

Under his No 112 contract of the 15th

day of September 188 2 in the month of

Dec 1882, having been critically examined, the necessary corrections and explanations made, the said field notes, and the surveys they describe are hereby approved.

U. S. Surveyor General for Utah.

BOOK-A-195

REPORT: 1884

Filed 188

Examined by .....

Transcribed by E. Michaelis

Compared by .....

FIELD NOTES

OF THE SURVEY OF THE

Fractional

Subdivisions

OF

Township No 8 North

Range No 19 West

OF THE

SALT LAKE MERIDIAN

IN

UTAH TERRITORY,

AS SURVEYED BY

Ferdinand Dickert

U. S. Deputy Surveyor,

Under his Contract No. 112.

Dated September 15th 1882

Survey commenced Nov. 20th 1882

Survey completed Nov. 22nd 1882

BOOK-A-195

Township 8 North R. 19 West

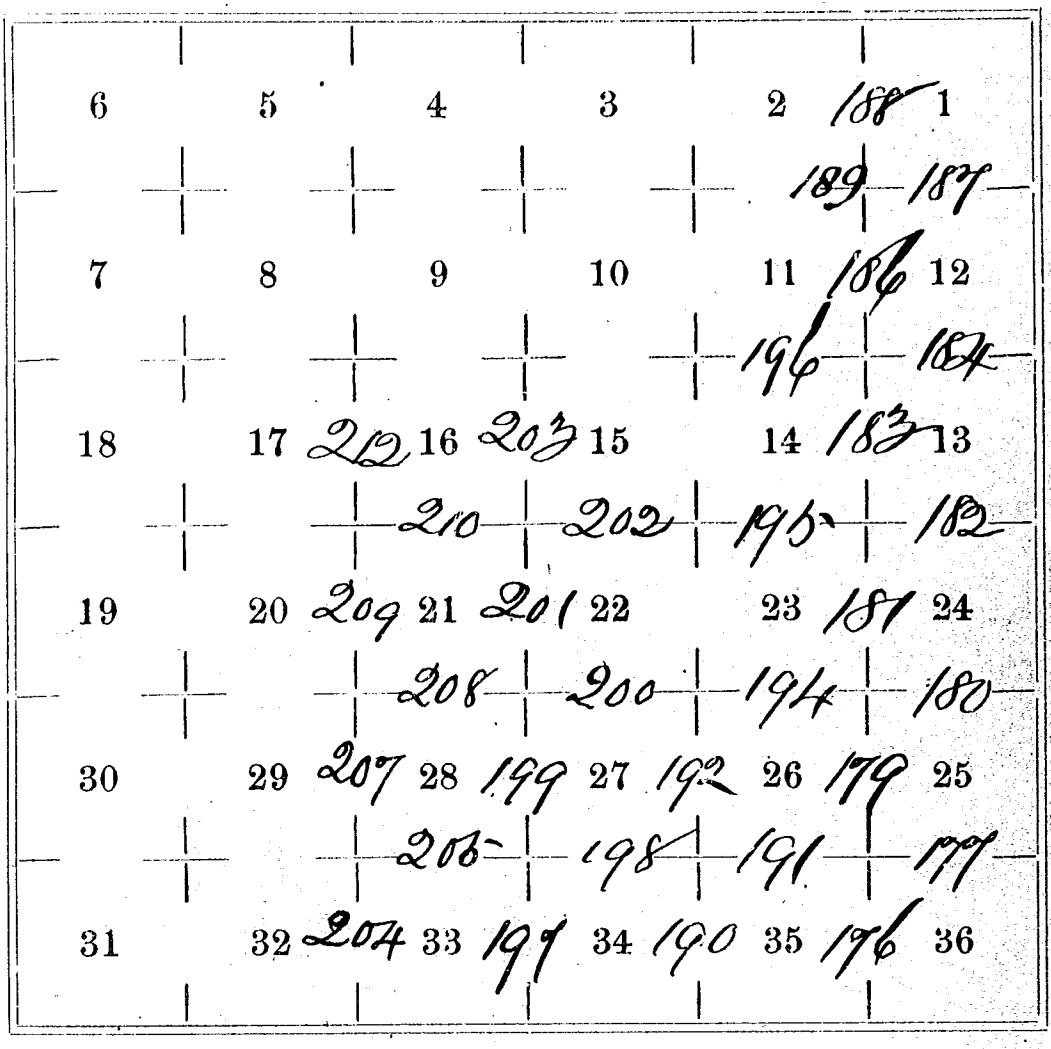

Subdivisions

T. 8 N. R. 19 W.

Survey commenced Nov. 20th 82.

Chains

From the established Cor. to secs. 35. 36. 1 & 2 on South Boundary of Township I run North bet. secs. 35 & 36 Va. 18° E,

40.00 set a Quartz 20×9×9 ins. 12 ins. in ground for 1/4 sec. cor. marked 1/4 on W. face with regulation mound & pits.

46.30 Telegraph line bears N E & S. W.

47.32 Central Pacific R. R. bears N E & S. W.

48.30 Telegraph line bears N E & S. W.

60.20 Creek 6 lks. wide 3 in. deep runs E, N.

Subdivisions
T. 8 N. R. 19 W.

Chains		Chains
70.00	Road bears E & W. witness mound & pit 2×1×1 ft.	
75.00	leave bottom enter bench	
80.00	set a limestone 14×9×8 ins. 9 ins. in ground for cor. to secs. 25. 26. 35 & 36 marked 1 notch on S. 1 notch on E. edges with regulation mound and pits.	80.40
	land low rolling, soil 1st and 2nd rate, dense high sagebrush. augmented on 80 chains,	40.20
	Cast on a random line bet. secs. 25 and 36	80.40
	Va. 18° E. set temp. 1/4 sec. cor.	
40.00	~~set limestone 12×9×6 ins. 8 ins. in ground for~~	

T. 8 N. R. 19 W.

	Chains	
mi trefs		~~1/4 to sec. cor. marked 1/4 on N. face with regulation mound & pits~~
— bench		
×9×8	80.40	Intersect East boundary 30 lks. North of the cor. to secs. 25. 36. 30 & 31 thence Trun N 89° 47' W. on a true line bet. secs. 25 & 36. with same var.
for		
& 36		
1 notch		
lation		
soil	40.20	set a limestone 12×9×6 ins. 8 ins. in ground for 1/4 [illegible] cor. marked 1/4 on N. face with regulation mound & pits.
Tense		
hains,		
ne	80.40	the cor. to secs. 25. 26 35 & 36
E.		low rolling benchland soil 1st and 2nd rate dense sagebrush.
~~×9×6~~		
~~for~~		

Subdivisions

T. 8 N. R. 19 W.

Chains.	
	augmented on 80.40 chains
	North bet. secs. 25 & 26
	Va. 18° E.
40.00	set a trachyte 14×10×8 ins. 9 ins. in ground for 1/4 sec. cor. marked 1/4 on W. face with regulation mound & pits.
80.00	set a Quartz 22×18×10. 14 ins. in ground for cor. to secs. 23. 24. 25 & 26 ma 2 notches on S. 1 notch on E. edges with regulation mound & pits
	Land level, soil 1st rate, dense sagebrush augmented on 80 chains

T. 8 N. R. 19 W.

Chains	Cont on a rand on line bet. secs. 24 and 25
	Va. 18° E.
40.00	set temp. 1/4 sec. cor.
30.10	Intersect Int Cont boundary at the cor. to secs. 24, 25, 19 & 30
	thence S. run West on a true line bet. secs. 24 & 25 with same var.
1.05	set a Quartz 18 x 12 x 6 ins. 12 ins. in ground for 1/4 sec. cor. marked 1/4 on W. face with regulation mound & pits.
20.10	the cor. to secs. 23, 24, 25 & 26.
	Land level, soil 1st rate Some sagebrush & greasewood

T. 8 N. R. 19 W.

Chains	augmented on 80.10 chains
	North bet. secs. 23 & 24
	Va. 18° E.
22.00	Road from Tecoma to Grouse Creek bears N E & S. W. witness mound and pit 2 x 1 x 1 ft.
40.00	set a Quartz 20 x 9 x 4 ins, 12 ins. in ground for 1/4 sec. cor. marked 1/4 on W. face with regulation mound & pits.
80.00	set a Quartz 22 x 14 x 5 ins. 14 ins. in ground for cor. to secs. 13. 14. 23 & 24 marked 3 notches on S. 1 notch on E. edges with regulation mound & pits. land level, soil 1st and

16.

25.

40.

80.2

BOOK-A-195

T. 8 N. R. 19 W.

	2nd rate, dense sagebrush and greasewood.
	augmented on 80 chains.
	Cast on a random line bet, secs. 13 and 24
	Va. 18° E.
16.00	top of small limestone ridge bears N 800' S. 600'
25.85	Road from Tecuma to Grouse Creek bears N E. & S. W. witness mound and pit 2×1×1 ft.
40.00	set temp. 1/4 sec. cor.
80.20	Intersect Cast boundary 12 lks. North of the cor. to secs. 13. 24. 18 & 19 thence I run N 89° 55' W. on a true line

Subdivisions

T. 8 N. R. 19 W.

Chains

bet. secs. 13 and 24 with same va.

40.10 set a limestone 18×12×9 ins. 12 ins. in ground for 1/4 sec. cor. marked 1/4 on W. face with regulation mound & pits.

80.20 the cor. to secs. 13. 14. 23 & 24 land level, soil 1st rate, some sagebrush & greasewood.

augmented on 80.20 chain

North bet. secs. 13 & 14 Va. 18° E.

40.00 set a limestone 22×9×8 ins. 14 ins. in ground for 1/4 sec. cor. marked 1/4 on W. face with regulation

BOOK-A-195

T. 8 N. R. 19 W.

Chains	mound & pits
76.60	Road from Tecoma to Grouse Creek, bears S.W. & N.E. witness mound & pit 2×1×1 ft.
80.00	set a limestone 1[illegible]×12×5 ins. 12 ins. in ground for cor. to secs. 11. 12. 13 & 14 marked 4 notches on S. 1 notch on E. edges with regulation mound & pits, land level, soil 2nd and 3d rate, dense sagebrush & greasewood augmented on 80 chains

Cast on a random line bet. secs. 12 and 13.

Va. 18° E.

Subdivisions

T. 8 N. R. 19 W.

BO

Chains		Chains
25.00	road from Tecoma to Grouse Creek bears N E & S. W. witness mound and pit 2×1×1 ft.	
38.00	Dry Creek Drains S. E.	40.00
40.00	set temp. 1/4 sec. cor.	
80.00	Intersect East boundary at the cor. to secs. 12. 13 7 and 18 thence I run West on a true line bet. secs. 12 and 13 with same cor.	80.00
40.00	set a Quartz 16×12×5 ins. 10 ins. in ground for 1/4 sec. cor. marked 1/4 on N. face with regulation mound & pits.	
80.00	the cor. to secs. 11. 12. 13 & 14 land level, soil 2nd rate dense sagebrush	

BOOK-A-195

T. 8 N. – R. 19 W.

to	Chains	augmented on 80 chains
mound		North bet. secs. 11 and 12 Va. 18° E.
S. E.	40.00	set a Quartz 17×12×4 ins. 12 ins. in ground for 1/4 sec. cor. marked 1/4 on W. face with regulation mound and pits.
cor.		
ndary		
. 13		
m		
e bet.	80.00	set a Quartz 16×10×6 ins. 10 ins. in ground for cor. to secs. 1. 2. 11 and 12 marked 5 notches on S. 1 notch on E. edges with regulation mound & pits.
same cor.		
× 5 ins.		
1/4 sec.		
face		
ound		
		land level, soil 2nd and 3d rate, dense sagebrush and greasewood.
. 13 & 14		
nd rate		
		augmented on 80 chains.

Subdivisions

T. 8 N. R. 19 W.

Chains. Cont on a random line bet. secs. 1 and 12

Va. 18° E.

12.00 Dry Creek Trans S. E.

18.00 Dry Creek Trans S. E.

40.00 set temp. 1/4 sec. cor.

80.40 Intersect Cont bon Dry 20 lks. S. of the cor. to secs. 1. 12. 6 and 7 thence I run S. 89° 51' W. on a true line bet. secs. 12 & 12 with same va.

40.20 set a limestone 14x12x5 ins. 9 ins. in ground for 1/4 sec. cor. marked 1/4 on N. face with regulation mound & pits

80.40 the cor. to secs 1. 2. 11 & 12 land level, soil 2nd and

BOOK-A-195

T. 8 N. R. 19 W.

Chains.

3rd rate, Dense sagebrush

augmented on 80.40 chains

North on a random true line

bet. secs. 1 and 2

Va. 18° E.,

40.00 set a Quartz 15x9x4

ins. 10 ins. in ground for

1/4 sec. cor. marked 1/4 on

W. face with regulation

mound & pits.

80.60 Intersect 2nd S Standard

Parallel North at the

cor. to secs. 35 & 36

marked as per instruction

Land level, soil

2nd rate, Dense sagebrush

& greasewood.

augmented on 80.60 chains

Subdivisions

T. 8 W. R. 19 W.

Chains		Chains
	West on a true line bet. secs. 2 and 11, Va. 18° E.	
40.00	at a Quartz 16×12×8 ins. 10 ins. in ground for 1/4 sec. cor. marked 1/4 on N. fence with regulation mound & pits near foot of Cedar ridge, line further impracticable verified, said 2nd rate, fence angle much augmented on 40 chains.	
		8.00
		35.40
		40.00
	Nov. 20th 82	
		65.50

T. 8 N. R. 19 W.

Chains	
	From the established cor. to secs. 34. 35. 2. 3 on South boundary of township 3 rods North bet secs. 34. 35 Va. 18° E.
8.00	Creek 5 lks. wide 4 in. deep runs East
35.40	Road bears E. & W. witness mound & pit 2×1×1 ft
40.00	set Quartz 16×12×9 ins. 10 ins. in ground for 1/4 sec. cor. marked 1/4 on W. face with regulation mound & pits.
65.50	Road from Tecumseh to Grouse Creek bears N. E and S. W. witness mound & pit 2×1×1 ft.

Subdivisions

T. 8 N. R. 19 W.

Chains	
80.00	ret a Quartz 14×12×6 ins, 9 ins. in ground for cor. to rets. 26. 27. 34 & 35 marked 1 notch on S. 2 notches on E. edges with regulation mound & pits.
	~~Land~~ first half level rich bottom land, next bench land, dense and high sagebrush. augmented on 80 chains.
	Cent on a random line bet. rets. 26 and 35 Va. 18° E.
8.50	Road from Jerome to Grouse Creek bears N.E. and S.W. witness mound and pit 2×1×1 feet.

Chains	
	40.00
	80.00
	40.00
	80.00

Chains	
40.00	set temp. 1/4 sec. cor.
80.00	Intersect N. & S. line at the cor. to secs. 25. 26. 35 & 36 thence S. run West on a true line bet. secs. 26 and 35 with same var.
40.00	set a trachyte 18×12×5 ins. 12 ins. in ground for 1/4 sec. cor. marked 1/4 on N. face with regulation mound & pits
80.00	the cor. to secs 26. 27. 34 & 35 land low rolling, soil 2nd rate, dense sagebrush and greasewood.
	augmented on 80 chains
	North bet. secs. 26 & 27 Var. 18° E.

Subdivisions

T. 8 N. R. 19 W.

Chains.		
5.00	foot of high rocky ridge	Chs
24.50	top of same ridge bears East 1800 feet and N.W.	
40.00	a Quartz 4×4×4 feet mark same 1/4 on W. face with mound of stones alongside	35. 40.
	leave top	68.8
74.00	Dry Creek Trends S.E. and foot of rocky ridge	
80.00	set a Conglomerate 14×12×3 ins. 8 ins. in grnd for cor. to secs. 22.23.26&27 marked 2 notches on S. 2 notches on E. edges with regulation mound and pits.	8
	mountainous, rocky,	40.
	augmented on 80 chains	

Subdivisions 1914.

BOOK-A-195

T. 8 N. R. 19 W.

y ridge	Chains	Cent on a random line
bears		bet. secs 23 and 26
N.W.		Va. 18° E.
feet	35.00	South end of rocky ridge
N. face		bears N.
ves	40.00	set temp. 1/4 sec. cor.,
	68.80	Road from Jerome to
		Grouse Creek bears
S. E.		N E & S. W. witness mound
ridge		& pit 2 x 1 x 1 ft.
	80.20	Intersect N. & S. line
in grnd		at the cor. to secs. 23. 24
3. 26 & 27		25 & 26 thence Drun
S.		West on a true line
ges		bet. secs. 23 & 26 with
mund		same ves.
	40.10	set a Quartz 20 x 10 x 8 ins.
ky,		12 ins. in ground for 1/4
chains		sec. cor. marked 1/4 on N.

Subdivisional

T. 8 N. R. 19 W.

Chains. Fence with regulation mound and pits.

80.20 the cor. to secs. 22. 23. 26 & 27. Land level, soil 2nd rate loam & gravel, much augmented on 80.20 chains.

The line North bet. secs. 22 & 23 is very rocky and impracticable, I commence from the cor. to secs. 13 & 14. 23 & 24 and run West on a true line bet. secs 14 and 23

Vo. 18 C.

40.00 set a Quartz, 18 x 12 x 8 ins. 12 ins. in ground for 1/4 sec. cor. marked 1/4 on N. fence with regulation mound & pits

Chains

28.20

40.00

T. 8 N. R. 19 W.

Chains near point of rocky ridge
line further West impracti-
cable.
land level, soil 2nd
rate, some sagebrush
and greasewood.
augmented on 40 chains.

line North bet. 14 and 15
is over rocky ridges, and
impracticable.
Commence at the cor.
to secs. 11.12.13.14 and
run West on a true
line bet. secs. 11 and 14
Va. 18° E.

28.20 Dry Creek Trends S. E.,
40.00 set a Quartz 16×12×4 ins.
10 ins. in ground for 1/4 sec.

T. 8 N. R. 19 W.

Chain cor. marked 1/4 on N. face with regulation mound & pit. near foot of rocky ridge bears N. & S. line further West impracticable.

Benchland, soil 2nd rate dense, angle augmented by 40 cl.

The land North being over rocky ridge I commence from the cor. to secs. 33 and 34 on South boundary of township and run North bet. secs. 33 and 34

Va. 18° E.

40.00 set a Quartz 20 × 12 × 3 ins. 12 ins. in ground for 1/4 sec. cor. marked 1/4 on W. face with regulation mound and pits.

80.00 set a Quartz 24 × 12 × 12 ins.

B

Chain

40.0

80.1

T. 8 N. R. 19 W.

Chains	16 ins. in ground for cor. to secs. 27.28. 33 and 34 marked 1 notch on S. 3 notches on E. edges with regulation mound & pits.
	Land low rolling bench land, soil 1st and 2nd rate, sandy, some sagebrush and greasewood; augmented on 80 chains.
	Cart on a random line bet. secs. 27 and 34 Va. 18° E.
40.00	set temp. 1/4 sec. cor.
80.10	Intersect N. & S. line at the cor. to secs. 26.27 34 and 35 thence I run West on a true line bet.

Subdivisions

T. 8 N. R. 19 W.

Chains.		Chains
	recs 27 and 34 with same va.	80.00
40.05	set a Quartz 18×12×9 ins. 12 ins. in ground for 1/4 sec. cor. marked 1/4 on W. face with regulation mound & pits.	
80.10	the cor. to secs 27. 28. 33 & 34. Land low rolling, soil 2nd rate, dense sagebrush and greasewood, augmented on 80.10 chains.	
	North bet. secs. 27 & 28 Va. 18° E.	
40.00	set a Quartz 18×12×6 ins. in mound of stones for 1/4 sec. cor. marked 1/4 on W. face with regulation mound of stones on low rocky ridge bears E. & W.	20.00
		40.00
		80.00

T. 8 N. R. 19 W.

Chains	
80.00	set a Quartz 18×12×6 ins. 12 ins. in ground for cor. to secs. 21. 22. 27 & 28 marked 2 notches on S. 3 notches on E. also yes with regulation mound & pits. land rolling, soil 2nd and 3d rate, dense sagebrush & greasewood. augmented on 80 chains. Nov. 21st 82
	Cont on a random line bet. secs. 22 and 27. Va. 18° E.
20.00	top of low ridge bears N. & S.
40.00	set temp. 1/4 sec. cor.
80.00	Intersect N. & S. line at the cor. to secs.

T. 8 N. R. 19 W.

Chains, 22. 23. 26 & 27 thence I run West on a true line bet. secs. 22 and 27 with same var.

40.00 set a Quartz 15×9×8 ins. 10 ins. in ground for 1/4 sec. cor. marked 1/4 on N. face with regulation mound & pits.

80.00 the cor. to secs. 21. 22. 27 & 28 ~~land mount~~ benchland soil 2nd rate, some rocky. dense sagebrush & greasewood

augmented on 80 chains

North bet. secs. 21 and 22
Va. 18° E.

10.30 Cedar 14 in. diam. on line

40.00 set a Quartz 16×12×6 ins

BOOK-A-195

T. 8 N. R. 19 W.

Chains	
	10 ins. in ground for 1/4 sec. cor. marked 1/4 on W. face with regulation mound & pits.
80.00	set a trachyte 26×25×4 ins, in mound of stones for cor. to secs. 15.16.21.22 marked 3 notches on S. 3 notches on E. edges with mound of stones alongside pits impracticable. benchland, soil 3d rate, dense sagebrush and greasewood. augmented on 80 chains
	Cont on a true line bet. secs. 15 and 22 Va. 18° E.

Chains	
40.00	set a Quartz 19 x 18 x 12 in mound of stones for 1/4 sec. cor. marked 1/4 on N. face with mound of stones alongside pits impracticable on West side of rocky ridge bears N & S. line further Cont impracticable benchland, soil 2nd and 3d rate. Dense sagebrush and greasewood augmented on 40 chains
	North bet. secs. 15 and 1 Va. 18° E.
3.30	road from Tecoma to Grouse Creek bears N E & S

Chains	
10.00	set 12 cor. wi and of E. No be ra sc a
	Fr 3 B. J 3

	Chains	
18×12	10.00	set Quartz 18×9×6 ins. 12 ins. in ground for 1/4 sec. cor. marked 1/4 on W. face with regulation mound and pits. on South side of Cedar ridge bears E. & W. line further North, impracticable benchland, soil 2nd rate, dense sagebrush scattered cedars. augmented on 40 chains
		From the cor. to secs. 32 and 33 on South Boundary of township 1 mile North bet. secs. 32 and 33. Va. 18° E.

Subdivisions

T. 8 N. R. 19 W.

BOG

Chains		Chains
40.00	set a limestone 16 × 12 × 3 ins.	20.50
	10 ins. in ground for 1/4 sec.	40.00
	cor. marked 1/4 on W. face	80.00
	with regulation mound	
	and pits.	
80.00	set a Quartz 16 × 9 × 6 ins.	
	10 ins. in ground for cor. to	
	secs. 28. 29. 32 & 33 marked	
	1 notch on S. 4 notches on	40.00
	E. edges with regulation	
	mound & pits.)	
	benchland, soil sandy	
	and 2nd rate, dense	
	sagebrush & greasewood.	80.00
	augmented on 80 chains.	
	Cast on a random line	
	bet. secs. 28 and 33	
	Va. 18° E.	

BOOK-A-195

T. 8 N. R. 19 W.

	Chains	
2 x 3 ins.	20.50	Dry Creek Drains S.
y sec.	40.00	set temp. 1/4 sec. cor.
face	80.00	Intersect N. & S. line
und		at the cor. to secs. 27. 28
		33 and 34 thence I run
x 6 ins		West on a true line
cor. to		bet. secs. 28 & 33 with
marked		same va.
on	40.00	set a Quartz 16 x 12 x 5
ation		ins. 10 ins. in ground for
		1/4 sec. cor. marked 1/4 on
ndy		N. face with regulation
e		mound & pits.
ood.	80.00	the cor. to secs. 28. 29. 32. 33
ains.		low rolling bench land
		soil 2nd rate, dense
se		sagebrush & greasewood
		augmented on 80 chains.
. E.		

Subdivisions

T. 8 N. R. 19 W.

Chains	North bet. secs. 28 and 2. Va. 18° E.
40.00	set a Quartz 18×9×4 ins. 12 ins. in ground for 1/4 sec. cor. marked 1/4 on W. face with regulation mound & pits.
48.80	Old Pine post 6 feet long 8×8 ins lying on ground marked L.37 on N. Nevada on W. 3 on S. and Utah on E. face. 20 lks. E. of line
58.20	Small Cedar post of Nevada mining marked T.XL
80.00	set a Quartz 16×12× ins 10 ins. in ground f cor. to secs. 20. 21. 28. marked 2 notches on 4 notches on E. edges with regulation m

300

300K-A-195

T. 8 N. R. 19 W.

chains	and pits. Tecoma bears S. 24° W.
	Benchland, soil 2nd rate, dense sagebrush and greasewood, augmented on 80 chains
	Cast on a random line bet. secs. 21 and 28 Va. 18° E.
".00	Dry Creek drains S.
.0.00	set temp. 1/4 sec. cor.
80.20	Intersect N. & S. line 30 lks. North of the cor. to secs. 21. 22. 27. 28.
	thence I run N 89° 47' W. on a true line bet. secs. 21 and 28 with same va.
.0.10	set a limestone 14×9×6

Subdivisions

T. 8 N. R. 19 W.

Chains	
	ins. 9 ins. in ground for 1/4 sec. cor. marked 1/4 on N. face with regulation mound and pits
80.20	the cor. to secs. 20.21.28.29 benchland, soil 2nd rate, dense sagebrush and greasewood. augmented on 80.20 chain.
	North bet. secs. 20 and 21. Va. 18° E.
5.50	Dry Creek drains S. E.
19.00	Road from Tacoma to Grouse Creek bears N E. and S W. witness mound & pit 2x1x1
40.00	set a limestone 12x9x5 ins. 8 ins. in ground for 1/4 sec. cor. marked 1/4 on

BOO

Chain

48.50

80.0

36.5

BOOK-A-195

T. 8 N. R. 19 W.

Chains W. face with regulation mound & pits on ~~West~~ East side of dry Creek drains S. E.

48.50 Old Pine post 5 feet long 8 ins. square marked 4 on S. lying down 90 lks. Easte Utah C. Nevada W.

80.00 Set a Quartz 18×12×5 ins. 12 ins. in ground for cor. to secs. 16. 17. 20. 21 marked 3 notches on S. 4 notches on E. edges with regulation mound and pits.

bench land, soil 3d rate, dense sagebrush and greasewood.

augmented on 80 chains.

East on a random line bet. secs. 16 and 21

Va. 18° E.

36.50 gulch drains South.

Chains	
40.00	set temp. 1/4 sec. cor.
74.70	Road from Tecoma to Grouse Creek bears N. E and S. W. witness mound & pit 2x1x1 ft.
80.00	Intersect N. & S. line at the cor. to secs. 15.16 21 and 22 thence I run West on a true line bet. secs. 16 and 21 with same var.
40.00	set a Quartz 18x12x6 ins 12 ins. in ground for 1/4 sec. cor. marked 1/4 on N. face with regulation mound and pits.
80.00	the cor. to secs 16, 17, 20 level benchland, soil rate, Dense sagebrush and

Chains	
	g
	a
5.30	
10.00	
	8

BOOK-A-195

T. 8 N. R. 19 W.

chains	greasewood augmented on 80 chains.
	North bet. secs. 16 and 17
	Va. 18° E.
5.30	Cedar in line
10.00	set a Quartz 12×9×5 ins 8 ins. in ground for 1/4 sec. cor. marked 1/4 on W. face with regulation mound and pits. on South side of Cedar ridge line further North impracticable. benchland, soil 2nd rate. dense sagebrush and greasewood. augmented on 40 chains.
	Nov. 22nd 82.

213 Subdivisions

T. 8 N. R. 19 W.

General Description

There is some fine bottom land in the Southern part of this fractional Township. A fine Creek runs through secs. 35 and 36. The rest of the township is hill land. There is some fine Cedar timber in the northern part.

Fred. Dickert
U. S. Dep. Surveyor.

BOOK-A-195

U. S. SURVEYOR GENERAL'S OFFICE,

Salt Lake City, Utah, March 20 1883

The foregoing field notes of the survey of the

Fractional Subdivisions

Township No. 8 North *Range No.* 19 West

Executed by Ferdinand Dickert

Under his No 112 *contract of the* 15th

day of September 1882, *in the month of*

Dec 1882, *having been critically examined, the necessary corrections and explanations made, the said field notes, and the surveys they describe are hereby approved.*

Fred Salsbury

U. S. Surveyor General for Utah.

3 10 BOOK-A-195

REPORT: 1884

Filed 188

Examined by .....

Transcribed by .....

Compared by .....

FIELD NOTES

OF THE Re SURVEY OF THE

Guide Meridian

OF

Township No S. 9. 10. 11. and 12 North

Ranges No S 14 and 15 West.

OF THE

SALT LAKE MERIDIAN

IN

UTAH TERRITORY,

AS SURVEYED BY

Ferdinand Bickert

U. S. Deputy Surveyor,

Under his Contract No. 112

Dated September 15th 1882

Survey commenced October 19th 1882

Survey completed October 21st 1882

BOOK-A-195

Township 12 North R. 15 West

6	5	4	3	2	1	214
7	8	9	10	11	12	215
18	17	16	15	14	13	216
19	20	21	22	23	24	217
30	29	28	27	26	25	218
31	32	33	34	35	36	220

Oct 19th 82

chains

From the established
Cor. to secs. 31 and 36
T. 13 N. R. 14 and 15 W.
on 3d Standard Parallel
North 5 rods
South bet. secs. 1 and 6
Va. 18° 15' E.

33.00 Dry Creek Trends S. E.

40.00 Find old post, but
destroyed set a Cedar post
4 ft. long 4 ins. square
12 ins. in ground for 1/4
sec. cor. marked 1/4 on W.
face with regulation
mound & pits.

~~80.00~~ Find old mound corner
destroyed set a Cedar post
4 ft. long 4 ins. square 12 ins
in ground for cor. to secs
1, 12, 6 and 7 marked

Resurvey of Guide Meridian
T. 12 N.
Ranges 14 and 15 W.

Chains		Chains
	according to instructions and 1 notch on N. 5 notches on S. edges with regulation mound & pits.	
	land level, soil 1st rate scattered Cedars, high sagebrush augmented on 80 chains.	
	South bet. sec. 7 and 12, Va. 18°15' E.	30.00
40.00	find a small stake marked 1/4 set Cedar post 4 feet long 4 ins. square for 1/4 sec. cor. marked 1/4 S. on W. face with regulation mound & pits	30.60 31.40 37.80 40.00
80.00	found old mound, no post set Cedar post 4 ft long 4 ins. square 12 ins. in ground for cor. to secs. 12. 13. 7 & 18. according to instruction and marked 3 notches on N.	43.00

	Chains	4 notches on S. edges with regulation mound & pits
		Land level, soil 1st rate, same as last mile augmented in 80 chains.
		South bet. secs. 13 and 18 Va. 18°15' E.
	30.00	road bears S. E. & N. W.
	30.60	Dave Creek 4 lks. wide 6 in. deep runs S. E.
	31.40	Irrigation ditch runs S. E.
	37.80	Irrigation ditch runs S. E.
	40.00	witness of old corner set Quartz 14 x 12 x 10 ins. 9 ins. in ground for 1/4 sec. cor. marked 1/4 on W. face with regulation mound & pits.
	43.00	road bears E. & W.

217 Resurvey of G. Meridian
T. 12 N.
bet. R. 14 and 15 W.

		BO
		Chai
46.00	leave bottom, enter saye	80.0
80.00	no trace of old corner set Cedar post 4 ft. long 4 ins. square 12 ins. in ground for cor. to secs. 13, 24, 18 & 19 marked according to instruction with regulation mound & pits. land level, soil 1st rate sagebrush, some Cedars.	
	South bet. secs. 19 & 24 Va. 18°15' E	
16.80	road bears S.W. & N.E.	
40.00	no trace of old corner set Cedar post 4 ft. long 4 ins. square 12 ins. in ground for 1/4 sec. cor. marked 1/4 on W. face with regulation mound & pits	3.50 23.50 40.00
63.00	enter a few scattered Cedars	

Runway of G. Meridian
BOOK-A-195 T. 12 N., R. 14 and 15 W.

Chains	
80.00	find old mound and stake in bad condition ret a Cedar post 4 ft. long 4 ins. square 12 ins. in ground for cor. to secs. 24. 25. 19 & 30 marked according to instruction with regulation mound & pits. Land low rolling soil 1st rate, dense second growth scattered Cedars. augmented on 80 chains
	South bet. secs. 25 & 30 Va. 18° 15' E.
3.50	Dry Creek Trans E.
23.50	leave scattered Cedars
40.00	old mound ret a Cedar post 4 ft. long 4 ins. square

219 Resurvey of G. Meridian
T. 12 N.
bet. R. 14 and 15 W.

BOO

Chains		Chan
	12 ins. in ground for 1/4 sec. cor. marked 1/4 on W. face with regulation mound & pits	7.0
		32.0
71.00	road bears N E & S. W.	32.5
80.00	find old post lying on mound set Cedar post 4 ft. long 4 ins. square, 12 ins. in ground marked according to instruction with regulation mound & pits.	40.0
	~~Land~~ a Ranch 10 chs West	80.0
	land level, dense sagebrush soil 1st rate.	
	augmented on 80 chains	

Chains	
	South bet. secs. 31 & 36
	Va. 18° 15' E,
7.00	road bears E & N. W.
32.00	Dry Creek drains S. E.
32.50	Irrigation ditch dr. S. E.
40.00	find old mound set a
	Cedar post 4 ft. long 4 ins,
	square 12 ins. in ground
	for 1/4 sec. cor. marked
	1/4 on W. face with re-
	gulation mound & pits
80.00	find Township corner
	in place remark same
	according to instruction
	and make regulation
	mound & pits.
	land level, will 1st
	rate dense sagebrush
	and greasewood,
	augmented on 80 chains

22 Resurvey of 6th Principal Meridian
T. 12 N.
bet. Ranges 14 & 15 W.

BOO

General Description
There is some fine bench
land further West off
the subdivisions in
T. 12 N. R. 15° W.

Ferdinand Dickert
U. S. Dep. Surveyor.

40.0

62.0

80.0

From the established cor.
to T. 11 & 12 W. R. 14 and
15 W. 3 miles South bet
secs. 1 and 6

Va. 18° E.

40.00 Find old post lying on
mound set a Cedar post
4 feet long 4 ins. square
12 ins. in ground for 1/4 sec.
cor. marked 1/4 on W. face
with regulation mound
& pits.

62.00 Dry Creek Trends S. E.

80.00 Find old Corner a Cedar
post 4 ins. square in good
condition remarks same
for cor. to secs. 1. 12. 6 & 7
according & instruction with
regulation mound & pits.
Land level, soil 1st rate.

BOOK-A-195

Township 11 North R. 15 West

6	5	4	3	2	1	222
7	8	9	10	11	12	223
18	17	16	15	14	13	224
19	20	21	22	23	24	225
30	29	28	27	26	25	226
31	32	33	34	35	36	227

Resurvey of 6th Meridian
T. 11 N.
R. 14 and 15 W.

Chains	Dense sagebrush, augmented on 80 chains
	South bet. secs. 7 and 12
	Va. 18° E.
10.50	Emigrant road bears W 6° S.W.
40.00	old corner destroyed set Cedar post 4 Ft. long 4 ins. square 12 ins. in ground for 1/4 sec. cor. marked 1/4 on W. face with regulation mound & pits.
80.00	find old mound; set Cedar post 3½ Ft. long 4 ins. square 12 ins. in ground for cor. to secs. 12. 13. 7 and 18 marked according to instruction with regulation mound & pits
	land low rolling sagebrush & grass ground. soil 1st rate

Chains	South bet. secs. 13 & 18 Va. 18° E.
20.50	top of low ridge E. & W.
29.50	Dry Creek. Drains N. E.
40.00	Find old mound & Cedar post 3 ft. long 4 ins square 12 ins. in ground for 1/4 sec. cor. marked 1/4 on W. face with regulation mound & pits
62.00	top of ridge bears E. & W.
80.00	Find old corner lying down 50 lks. North, set Cedar post 3 1/2 ft. long 4 ins. square 12 ins. in ground for cor. to secs. 13. 24. 18 & 19 marked according to instruction with regulation mound & pits. Land rolling, soil 2nd rate, sagebrush, grease wood scattered Cedars. Oct. 19th 82.

225 Kenwey G. Meridian
T. 11 N.
bet. R. 14 & 15 W.

Chains	South bet. secs. 19 and 24 Va. 18° E.
10.50	Dry Creek drains W.
23.50	top of ridge bears E. & W.
29.00	Dry Creek drains West
40.00	old corner destroyed set Cedar post 3 1/2 ft. long 4 ins square 12 ins. in ground for 1/4 sec. cor. marked 1/4 on W. face with regulation mound & pits
46.50	top of ridge bears E. & W.
52.60	Dry Creek drains W.
64.00	ridge bears S. E. & N. W.
75.00	Dry Creek drains S. W.
80.00	find mound of old corner set Cedar post 3 1/2 ft. long 4 ins. square 12 ins. in ground for cor. to secs. 24, 25, 19 and 30. marked.

according to instructions with regulation mound and pits
Heavy rolling Sec. 2nd rate clause [illegible] 1 and so [illegible]

BOO

Chain

21.5
27.0
34.0
40.0
43.5
53.0
58.0
58.10
66.2
75.0
80.0

Chains South bet. secs. 25 and 30
Va. 18° E.

21.50 Dry Creek drains N. W.
27.00 ridge bears N W & S. E.
34.00 Dry Creek drains N. W.
40.00 no trace of corner set a Cedar post 3½ ft. long 4 ins. square 12 ins. in ground for ¼ sec. cor. marked ¼ on W. face with regulation mound & pits.
43.50 Dry Creek drains N. W.
53.00 ridge bears N W & S. E.
58.00 Dry Creek drains N. W.
58.10 Conglomerate rock 50×20×20 feet per line
66.25 top of ridge bears N W & S. E.
75.00 Dry Creek drains N. W.
80.00 find no trace of old corner set a sandstone 20×12×4 ins. 12 ins. in ground for cor. to

accepting to instructions with regulation mound and pits
Heavy rolling Oct. 2nd rate dense brushes 1 aug so the

Resurvey of G. Meridian
bet. R. 14 and 15 W. T. 11 N.

BOO

Chains secs. 25, 36, 30 and 31
marked 5 notches on N.
1 notch on S. edges with
regulation mound & pits
High rolling, soil 3d
rate, broken, sagebrush
scattered Cedars.

South bet. secs. 31 and 36
Va. 18° E.

4.00 ridge bears E & W.
40.00 find old corner lying
down set sandstone 16×12×9
ins. 10 ins. in ground for
1/4 sec. cor. marked 1/4 on
W. face with regulation
mound & pits.
60.00 enter bottom.
80.00 find old post and mound
set a conglomerate alongside

24 x 20 x 20 ins, 16 ins. in.
ground for cor. to T. 10 & 11 N.
R. 14 and 15 W. marked
6 notches N. S. E. & W., with
regulation mound and pits.
Land first 60 ch. rolling
soil 3d rate, next level
soil 1st rate, sagebrush.

October 20th 82

General Description
There is fine farming
land East and West
of Erie and should be
subdivided.

Ferdinand Dickert
U. S. Dep. Surveyor.

Ex Comp. [illegible]

Resurvey G. Meridian

BOOK-A-195 T. 10 N.

bet. R. 14 and 15 West.

229

By a preliminary survey along the old line I find the half mile and mile corners each short 30 lks, the land South along line being subdivided I re-establish the 1/4 sec corners with 39 ch. 70 lks. and mile corners with 79. 40 ch. The resurvey of this line being necessary to establish the position of the starting corner for the 2nd Standard Parallel North.

From the established cor. to T. 10 and 11 N. bet. R. 14 and 15 W. I run South bet. secs. 1 and 6.

Va. 18° E.

BOOK-A-195

ownship 10 North R. 15 West

6	5	4	3	2	1 229
7	8	9	10	11	12 230
18	17	16	15	14	13 231
19	20	21	22	23	24 232
30	29	28	27	26	25 233
31	32	33	34	35	36 234

Resurvey G. Meridian
T 10 N.
bet. R. 14 and 15 W.

BOOK-A-

Chains		Chains
39.70	find old corner a conglo 18×16×5 ins, set same 12 in ground for 1/4 sec. cor. ma same 1/4 on W. face with regulation mound & pits	76.50
79.40	find old mound set Cd post 3 1/2 ft. long 4 ins. square 12 ins in ground for cor. to secs. 1. 12. 6 and marked as per instructi with regulation mound and pits	79.40
	land level, soil 1st rate, sagebrush.	
	South bet. secs. 7 & 12 Va. 18° E	
39.70	find old corner reset same a conglomerate 20×16×7 ins, 12 ins. in	30.00

BOOK-A-195 Resurvey G. Meridian T. 10 N. bet. R. 14 & 15 W. 231

Chains	ground for 1/4 sec corner ~~to~~
	mark same 1/4 on W. face
	with regulation mound & pits
76.50	Dry Creek drains S. W.
79.40	find old mound corner
	lying down reset same
	a Conglomerate 20×17×12
	ins. 18 ins. in ground for
	cor. to secs. 12. 13. 7 and 18
	mark same 2 notches on
	N. 4 notches on S. edges
	with regulation mound
	and pits.
	land low rolling,
	soil 2nd rate. Some Cedars
	sagebrush.
	South bet. secs. 13 & 18
	Va. 18° E.
30.00	Dry Creek drains S. E.

Resurvey of G. Meridian
T. 10 W.
bet. R. 14 & 15 W.

BOOK

35.00	same Dry Creek drains S. W.	Chains
39.70	find old corner a conglomerate 16×14×7 ins. reset same 10 ins. in ground for 1/4 sec. cor. mark same 1/4 on W. face with regulation mound & pits	79.40
79.40	old corner destroyed find old mound set a Cedar post 3 1/2 ft. long 4 ins. square 12 ins. in ground, mark for cor. to secs. 13. 24. 18 & 19 mark same as per instructions with regulation mound & pits land level, benchland soil 2nd rate, sagebrush.	?
	South bet. secs. 19 and 24	12.00
	Va. 18° E.	39.70
39.70	find old corner a conglomerate	

Chains	14 x 12 x 8 ins. 9 ins. in ground for 1/4 sec. cor. mark same 1/4 on W. face with regulation mound & pits
79.40	find old mound set Cedar post 3 1/2 ft. long 4 ins. square 12 ins. in ground for cor. to secs. 24. 25. 19 and 30 marked as per instructions with regulation mound and pits.
	land level bench, soil 2nd rate, dense sagebrush & greasewood
?	augmented on 80 chains
	South bet. secs. 25 & 30
	Va. 18° E.
12.00	road bears S. E. & N. W.
39.70	find old mound and a small stake set a limestone

Resurvey of G. Meridian
T. 10 N.
bet. R. 14 & 15 W.

Chains 10×10×6 ins. 6 ins in ground for 1/4 sec. cor. marked 1/4 on W. face with regulation mound & pits

79.40 find old corner, Cedar post 3 ft. long 4 ins. square, reset same 12 ins. in ground for cor. to secs. 25. 36. 30 & 31, mark same as per instructions with regulation mound and pits.
land level, soil 2nd rate sagebrush.

South bet. secs. 31 & 36
Va. 18° E.

39.70 find old corner a conglomerate 14×12×8 ins. reset same 9 ins. in ground for 1/4 sec. cor. marked 1/4 on W. face with

Resurvey of G. Meridian
BOOK-A-195 T. 10 N.
bet. R. 14 & 15 W.
235

Chains
79.40

regulation mound & pits
find old corner, set Cedar
post 3½ ft. long 4×4 ins
square 12 ins. in ground
for cor. to T. 9 and 10
N. R. 14 & 15 W. mark same
as per instructions with
regulation mound & pits
set also a limestone
12×12×3 ins. 8 ins. in ground
marked 6 notches N. S. E &
W. alongside.
land level, soil 1st rate
sagebrush and greasewood

Oct. 20th 82

Runway of G. Meridian
T. 9 N.
bet. R. 14 & 15 W.

	From the established cor. to T. 9 and 10 N. R. 14 & [redacted] W. I run South bet. secs 1 and 6	Chain
	Va. 18° E.	
39.70	old mound not destroyed set a limestone 10×10×5 ins, 6 ins. in ground for 1/4 sec. cor., marked 1/4 on W. face with regulation mound & pits	
62.00	road bears N E & S. W.	
77.20	telegraph line bears S. 20° W. N 70° E.	
78.12	Track of C. T. R. R. bears S. 20° W. and N 70° E,	35.00
78.50	telegraph line S.W. & N.E.	39.70
79.50	Old corner destroyed, set a Cedar post 3½ ft. long 4 ins. square 12 ins. in ground marked as per instruction	

BOOK-A-195

Township 9 North R. 15 West

6	5	4	3	2	1	236
7	8	9	10	11	12	237
18	17	16	15	14	13	238
19	20	21	22	23	24	239
30	29	28	27	26	25	240
31	32	33	34	35	36	241

	Chains	with regulation mound & pits also set limestone 18×12×9 ins. 12 ins. in ground for cor. to secs. 1. 12. 6 and 7 marked 1 notch on N. and 5 notches on S. edges a telegraph Post bears N 66½° W. 100 lks. marked T. 9 N. R. 15 W S. 1 BT. land level, soil 2nd rate, sagebrush, greasewood.
		South bet. secs. 7 and 12 Va. 18° E.
	35.00	grave yard 250 lks East
	39.70	old corner destroyed set limestone 14×9×6 ins. 9 ins. in ground for ¼ sec. cor. marked ¼ on W. face with regulation mound & pits,

238 Renwey G. Meridian
T. 9 N.
bet. R. 14 and 15 W.

Chains	
70.00	track C. P. R. R. 150 lks. west.
79.40	found old post lying down
	set sawed pine post 3½ ft.
	long 4 ins square 1 ft. in ground
	for cor. to secs. 12.13 7 & 18
	marked as per instruction —
	with regulation mound & pits.
	land level, soil sandy
	dense sagebrush
	augmented on 79.40 chains
	South bet. secs. 13 & 18
	Va. 18° E.
14.50	Road bears E. & W.
39.70	find old post a sawed Pine
	3½ ft. long 4 ins for square ~~mark~~
	reset same 12 ins in ground for
	¼ sec. cor. marked ¼ on
	W. face with regulation
	mound & pits. N E. corner
	of machine shop in Terrace

BOO

Chai

79.4

39.70

Chains	
	bears N. 89° 30' W.
79.40	old post destroyed set sawed Pine post 3½ ft. long 4 ins. square 12 ins. in ground for cor. to secs. 13. 24. 18 and 19 marked as per instruction with regulation mound & pits. Soil sandy 2nd rate dense sage brush and greasewood. augmented on 79.40 ch.
	South bet. secs. 19 & 24 Va. 18° E.
39.~~40~~ 70	Old corner destroyed find post on ground set a limestone 12 × 8 × 6 ins. 8 ins. in ground for ¼ sec. cor. marked ¼ on W. face with regulation

Chains	
	mound & pits.
79.40	find old post, partly decayed set a limestone 18×6×6 ins. 12 ins. in ground for cor. to secs. 24.25.19.30 marked 4 notches on N. 2 notches on E. edges with regulation mound & pits
	land level, sandy sagebrush.
	South bet. secs. 25 and 30 Va. 18° E.
39.70	found old post partly destroyed set a Quartz 12×9×8 ins. 8 ins. in ground for 1/4 sec. cor. marked 1/4 on W. face with regulation mound & pits also foot of high rocky ridge.
55.00	large Quartz rock in place

Chains	30 × 20 × 10 feet
79.40	find no trace of Corner set a limestone 16 × 9 × 8 ins 10 ins. in ground for cor. to secs. 25. 36. 30 and 31 marked 5 notches on N. 1 ~~edge~~ notch on S. edges with regulation mound & pits.
	land mountainous on 39.70 chs sage-brush, soil rocky sd rate augmented on 39.70 ch.
	South bet. secs. 31 & 36 Va. 18° E.
39.70	found mound of rocks on top of Quartz croppings set a sawed Pine post 3 ft. long 4 ins. square in mound of stones for 1/4 sec cor marked 1/4 on W. face with regulation mound

Resurvey of G. Meridian
T. 9 N.
bet. R. 14 and 15 W.

BOOK

Chains	of stones alongside
50.25	gulch drains S. W.
79.40	find old sawed Tine post in good condition 5 feet long 6 ins. square remark same as per instruction with regulation mound & pits also establish mound of stones 3×3×4 feet along side. on West side of Mountain land mountainous, rocky augmented on 79.40 chs.

Oct 21st/82

BOOK-A-195 Resurvey of G. Meridian
bet. T. 14 N. & 15 W.

General Description

For General Description
see subdivision notes

Ferdinand Dickert
U. S. Dep. Surveyor.

BOOK-A-195

U. S. SURVEYOR GENERAL'S OFFICE,

Salt Lake City, Utah, Jan 2nd 1883

The foregoing field notes of the survey of the Uinta Meridian

Township No. S 9, 10, 11 & 12 N *Range No.* S 14 & 15 W.

Executed by Ferdinand Hickert

Under his No 112 *contract of the* 15th

day of Sept 1882, *in the month of*

Oct 1882, *having been critically examined, the necessary corrections and explanations made, the said field notes, and the surveys they describe are hereby approved.*

Fred Salomon

U. S. Surveyor General for Utah.

BOOK-A-195

PORT: 1884

ed 188

mined by .....

nscribed by F. J. Linton

npared by Linton & Stevenson

FIELD NOTES

OF THE SURVEY OF THE

Fractional

North & East boundary

OF

vnship No 9 South

ge No 17 West

OF THE

SALT LAKE MERIDIAN

IN

UTAH TERRITORY,

AS SURVEYED BY

Ferdinand Fickert

U. S. Deputy Surveyor,

Under his Contract No. 112

ted September 15th 1882

rvey commenced November 25th 1882

rvey completed November 25th 1882

BOOK-A-195

Township 9 North R. 17 West

243	244	245	246	248	249
6 307 5		4 282	3 268	2 262	1 257
306		282	281	267	261
7 304 8		9 279	10 266	11 260	12
303		279	278	264	
18 302 17		16 277	15 263	14 259	13
301	299	289	275	257	
19 298	20 288	21 274	22 256	23	24
297	295	287	273		
30 294	29 286	28 272	27 255	26	25
293	292	285	271		
31 291	32 283	33 269	34 254	35	36

4 Ex Compared Lines F. L.
Exteriors 243
BOOK-A-195
North boundary T 9 W. R. 17 W.
Nov 25 '82

Chains From the established Cor. to T. 9 and 10 W. R. 17 and 18 W. I run East on a true line bet. secs. 6 and 31
Va. 18° E.

18.00 Dry Creek drains S. 150 lks thence W.

40.00 same Dry Creek drains W.W. set a sandstone 20 x 10 x 6 on W. bank 12 ins. in ground for 1/4 sec. cor. marked 1/4 on N. face with mound of stones alongside. a Cedar 10 ins. diam. bears W. 20 lks. marked 1/4 S BT.

80.00 set a limestone 14 x 9 x 6 ins. 9 ins. in ground for cor. to secs. 5. 6. 31 and 32

North Boundary T. 9 N. R. 17 W

Chains marked 1 notch on W. 5 notches on E. edges, with regulation mound & pits land rolling, soil 2nd and 3d rate, high sage brush, augmented on 80 ch

East on a true line bet. secs. 5 and 32

Va. 18° E.

40.00 set a limestone 12×9×5 ins. 8 ins. in ground for 1/4 sec. cor. marked 1/4 on N. face with regulation mound & pits

41.00 South end of ridge bears

80.00 gulch drains S.

set a Quartz 12×10×8 ins. 8 ins. in ground for cor. to secs. 4. 5. 32 & 33 marked

BOOK-A-195

Exteriors

North Boundary T. 9 N. R. 17 W.

Chains 2 notches on W. 4 notches on E. edges with regulation mound & pits
land rolling soil 3d rate, scattered Cedars
dense sagebrush
augmented on 80 chains

Cast on a true line bet. secs. 4 and 33.

Va. 18° E.

23.50 ridge bears N. & S.
29.50 gulch drains S.W.
40.00 set a limestone 14×9×6 ins. 9 ins. in ground for 1/4 sec. cor. marked 1/4 on N. face with regulation mound & pits road to Terrace ~~bears~~ N. 10 chains bears E. & W.

Exteriors

North boundary T. 9 N. R. 17 W.

Chains	
75.00	gulch drains N. W.
80.00	set a Quartz 18×10×7 ins. 12 ins. in ground for cor. to secs. 3. 4. 33 and 34 marked 3 notches on W. 3 notches on E. edges with regulation mound & pits, a Cedar 10 ins. diam. bears S. 20° E. 40 lks.
	land mountainous, scattered Cedars, sagebrush & bunchgrass augmented on 80 chains.
	Cont on a true line bet. secs. 3 and 34.
	Va. 18° E.
23.50	ridge bears N.W and S.E.
34.50	dry creek drains N.
40.00	set a limestone 20×9×6 ins. 12 ins. in ground for

BOOK-A-195

Exteriors
North boundary T. 9 N. R. 17 W.

Chains 1/4 sec. cor. marked 1/4 on N. face with regulation mound & pits
a Cedar 4 in. diam. bears S. 40 E. 20 lks.
a Pine 10 in. diam bears N 35° E. 30 lks. both marked 1/4 S. BT.

79.50 Old wagon trail bears N. W and S. E.

80.00 set a limestone 22×12×4 ins. 14 ins. in ground for cor. to secs. 2. 3. 34 and 35 marked 4 notches on W. 2 notches on E. edges with regulation mound and pits.
land mountainous soil 3d rate, scattered Cedars, sagebrush augmented on 80 ch.

Exteriors

North Boundary T. 7 N. R. 17W.

Chains		Chains
	Cont on a true line bet. secs. 2 and 35 Va. 18° E.	
20.35	Quartzingar spring bears S. 2 chains.	
39.00	top of rocky divide bears N & S. covered with mahogany ~~trees~~	
40.00	set limestone 24×10×9 ins. in mound of stones for 1/4 sec. cor. marked 1/4 on W. face with mound of stones alongside. Machine shop in Terrace bears S. 79° E.	2.50
41.50	Second	40.00
60.00	Gulch Trails N. 5 chains thence Cont.	
80.00	set limestone 30×8×8 ins. in mound of stones for cor. to secs. 1. 2. 35. 36 marked.	80.00

Exteriors
North boundary T. 9 N. R. 17 W.

Chains	5 notches on W. 1 notch on E. edges with regulation mound ~~spits~~ of stones pits impracticable. land mountainous, rocky, mahogany scrubs sagebrush, bunchgrass. Augmented on 80 chains.
	Cast on a true line bet. secs. 1 and 36.
	Va. 18° E.
2.50	rocky ridge bears N. & S.
40.00	set granite 16 × 16 × 5 ins. in mound of stones for 1/4 sec. cor. marked 1/4 on N. face with mound of stones alongside.
80.00	set a Quartz 20 × 16 × 6 ins. in mound of stones for cor.

257 Exteriors

North boundary T. 9 N. R. 17 W.

to T. 9 and 10 N. R. 16 and 17 W. marked 6 notches on N. S. E. & W. edges with regulation mound of stones alongside pits impracticable.

Cabin and Spring near road to Terrace bears N 42° W. 20 chains.

Corral bears N. 35°30' W. 19 chains. a Cedar 12 ins. diam. bears S. 63°15' E. 100 lks. marked T. 9 N. R. 16 W. S. 6 BT.

Land mountainous soil 3d rate, scattered Cedars dense sagebrush, augmented on 80 chains

Chai

12.5

39.0

40.0

53.5

55.0

78.0

80.0

East boundary T. 9 W. R. 17 W.

Chains. From the established cor. to T. 9 and 10 W. R. 16 and 17 W. I run South bet. secs. 1 and 6 Va. 18° E.

12.50 ridge bears E. a W.

39.00 ridge bears E. a W.

40.00 set a limestone 18x12x4 ins. in mound of stones for 1/4 sec. cor. marked 1/4 on W. face with mound of stones alongside pits impracticable.

53.50 road bears E. a W.

55.00 Dry Creek flows E.

78.00 Cedar ridge bears E. W.

80.00 set a limestone 17x12x5 ins. in mound of stones for cor to secs. 1. 12. 6 & 7

2 252 Exteriors

East boundary T. 9 N. R. 17

Chains marked 1 notch on N. 5 notch on S. edges with mound of stones alongside pits impracticable.

a Cedar 20 in. diam. bears S. 70° E. 15 lks. marked T. 9 N. R. 16 W. S. 7 B.T.

land mountainous, rocky scattered Cedars and Pine Pines, bunchgrass augmented on 80 chains.

The line further South being very rocky and broken I abandon the same.

Nov 25th /82

BOOK-A

BOOK-A-195 Exteriors

T. 9 N R. 17 W.

General Description

The land in this township is partly ~~mountains~~ high rolling and mountainous in the Eastern half. There is some fine farming land in the western part. There are several fine Springs in the township. The same should be subdivided.

Ferd. Dickert
U. S. Dep. Surveyor.

BOOK-A-195

U. S. SURVEYOR GENERAL'S OFFICE,

Salt Lake City, Utah, January 1883

The foregoing field notes of the survey of the fractional East & North Boundary

Township No. 9 N. *Range No.* 17 W.

Executed by Ferdinand Hickert

Under his No 112 *contract of the* 15th

day of Sept 1882, *in the month of*

Nov 1882, *having been critically examined, the necessary corrections and explanations made, the said field notes, and the surveys they describe are hereby approved.*

Fred Salomon

U. S. Surveyor General for Utah.

Compare Description wanted

12 BOOK-A-195

REPORT: 1884

Filed 188

Examined by O. E. Salomon

Transcribed by E. Michaelis

Compared by Benj Stevenson & F. Linton

FIELD NOTES

OF THE SURVEY OF THE

Fractional Subdivisions

OF

Township No 9 North

Range No 17 West

OF THE

SALT LAKE MERIDIAN

IN

UTAH TERRITORY,

AS SURVEYED BY

Ferdinand Dickert

U. S. Deputy Surveyor,

Under his Contract No 112

Dated September 15th 1882

Survey commenced December 19th 1882

Survey completed December 22d 1882

BOOK-A-195

Township 9 North R. 18 West



Subdivisions. 2574

BOOK-A-195

T. 9 N. R. 17 W.

Survey commenced December 19th 1882

chains From the established
cor. to Sections 34 and 35
on 2nd Standard Parallel
N. 3 rods North bet.
secs. 34 and 35

Va. 17° 50' E.

10.00 chains S. W.
40.00 set a limestone 30×10×3
ins. 20 ins. in ground for
1/4 sec. cor. marked 1/4 on
W. face, with regulation
mound & pits

71.00 chains S. W.,
80.00 set a limestone 32×12×4
ins. 20 ins. in ground for
cor. to secs. 26.27.34 & 35
marked 4 notches on S. 2 notches
on E. & pos with regulation
mound & pits.
land high rolling,

Subdivisions
T. 9 W. R. 17 W.

Chains soil 2nd and 3d rate, scattered Cedars, high sagebrush and greasewood bunchgrass.
augmented on 80 chains.
mountainous East of this line.

North bet. secs. 26 and 27
Va. 17° 50' E
Overland road bears NW & S. E. witness mound and pit 2 x 1 x 1 ft.

40.00 set a limestone 18 x 9 x 6 ins. 12 ins. in ground for 1/4 sec. cor. marked 1/4 on W. face with regulation mound & pits.

80.00 set a Quartz 22 x 14 x 9 ins 14 ins. in ground for cor. to

Chains secs. 22. 23. 26 and 27
marked 2 notches on S. 2
notches on E. edges with
regulation mound & pits
land rolling broken
soil 2nd and 3d rate.
scattered Cedars, high
sagebrush, bunchgrass
augmented on 80 chains.
land East of line
mountainous,

North bet. sec. 22 & 23
Va. 17° 50' E.

40.00 set a limestone 14×10×6
ins 12 ins. in ground for
1/4 sec. cw. marked 1/4 on
W. face with regulation
mound & pits

45.50 top of ridge bears N E & S.W.

BOO

Chains		Chains
47.00	Dry Creek drains S.W.	
80.00	set a limestone 13×10×6 ins. 8 ins. in ground for cor. to secs. 14.15.22 & 23	50.00
	marked 3 notches on S.	61.00
	2 notches on E. edges with regulation mound and pits	80.00
	in gulch drains S. E. land rolling, foot hills soil 2nd rate, scattered cedars, high sagebrush bunchgrass augmented on 80 chains.	
	Cast on a true line bet. secs. 14 and 23 Va. 17° 50' E	
40.00	set a limestone 18×10×7 ins. 12 ins. in ground for 1/4 sec. cor. marked 1/4 on	

BOOK-A-195

T. 9 N. - R. 17 W.

Chains	N. face, with regulation mound & pits in gulch drains S. E.
50 00	ridge bears N. W. & S. E.
61.00	Dry Creek drains S. E.
80.00	set a limestone 30×20×15 ins. 20 ins. in ground for cw. to secs. 13. 14. 23 & 24 marked 3 notches on S, 1 notch on E. edges with regulation mound & pits land rolling, foot hills, soil 2nd rate, scattered Cedars, dense sagebrush, bunchgrass augmented on 80 chains mountainous East of line.
	Overland road East 15 chains,

BOO

Ch	Chains	North bet. secs. 13 and 14 Va. 17°50'E	Chain
		ascend	
	22.50	Ravine drains E.	
	40.00	set a limestone 18×10×5 ins. 12 ins. in ground for 1/4 sec. cor. marked 1/4 on W. face with regulation mound & pits on top of ridge bears E & W.	15.00
	50.00	Ravine drains ~~W.~~ E.	32.00
	61.00	ridge, rocky, bears E & W	40.00
	70.00	gulch drains E.	
4	80.00	set limestone 20×10×6 ins in mound of stones for cor. to secs. 11. 12. 13 & 14 marked 4 notches on S. 1 notch on E. edges with	80.00
8		mound of stones alongside pits impracticable	

BOOK-A-195 Subdivisions 260
T. 9 N. R. 17 W.

Chains land mountainous, soil 2d rate scattered Cedars, sage brush.

augmented on 80 chains. mountainous Cent of line.

North bet. sec. 11 & 12
Va. 17°50' E

15.00 gulch drains E.

32.00 gulch drains E.

40.00 set a limestone 16×9×8 ins, 10 ins. in ground for 1/4 sec. cor. marked 1/4 on W. face with regulation mound and pits

80.00 set a granite 22×10×4 ins. 14 ins. in ground for cor. to secs 1.2.11 & 12 marked 5 notches on S. 1 notch on E. edges with regulation mound & pits. land rolling soil 2d rate scattered Cedars high Sagebrush, augmented on 80 chains

Subdivisions

T. 9 N. R. 17 W.

Chains		Chains
	Cent on a road on line bet. secs. 1 and 12	
	Va. 17° 50' E.	
20.00	Red Wood road bears NE & SW.	
28.00	top of ridge bears N. & S.	
40.00	set temp. 1/4 sec. cor.	24.00
79.70	Intersect East boundary of Township at the cor. to secs. 1. 12. 6 and 7, thence West on a true line bet. secs. 1 and 12, with same va.	25.50
		40.00
		80.60
39.85	set limestone 16×9×5 ins, 10 ins. in ground for 1/4 sec. cor. marked 1/4 on N. face with regulation mound & pits	
79.70	the cor. to secs 1. 2. 11 & 12, found high rolling, scattered Cedars & Pines	40.60

T 9 W. R. 17 W.

Chains	Pines high 3 azimuth augmented on 79.70 chains
	North on a random line bet. secs. 1 and 2 Va. 17° 50' E.
24.00	Dry Creek trends N E.
25.50	road bears N E & S. W. Willow Springs about 5 chains East
40.00	set temp. 1/4 sec. cor.
80.60	Intersect North boundary at the corner to secs. 1. 2. 35 & 36 thence Down South on a true line bet. secs. 1 and 2 with same sec.
40.60	set Quartz 10 x 9 x 6 ins. 6 ins. in ground for 1/4 sec. cor. marked 1/4 on W. face

263 Subdivisions
T. 9 N. R. 17 W.

		BOOK
Chains	with regulation mound & pits	Chains 80.00
80.60	the cor. to secs 1. 2. 11 & 12 land high rolling, scattered cedars, high sagebrush augmented on 80.60 chains Dec. 19th	
	From the cor. to secs. 14. 15. 22 & 23 I run North bet. secs. 14 and 15 Var. 17° 40' E	
20.00	Dry Creek drains S. E.	
40.00	set a limestone 17×9×5 ins. 12 ins. in ground for 1/4 sec. cor. marked 1/4 on W. face with regulation mound & pits	5.00 9.00 35.50
55.00	Ravine drains W.	
72.00	ridge bears E. & W.	40.00

Chains	
80.00	set a limestone 30×12×8 ins. in mound of stones marked 4 notches on S. 2 notches on E. edges. with ~~regulation~~ mound of stones alongside pits impracticable. Land mountainous, soil 3d rate, scattered Cedars dense sagebrush. augmented on 80 chains
	Cont on a random line bet. secs. 11 and 14 Va. 17°40' E.
5.00	ridge bears N. a S.
9.00	gulch drains S.
35.50	dry creek drains S. W.
	a Spring bears N. 20 ch.
40.00	set temp. 1/4 sec. cor.

Subdivisions

T. 9 W. R. 17 W.

Chains	
48.00	ridge bears N. & S.
53.50	gulch draws S.
59.00	top of high ridge bears N. & S.
66.50	gulch draws S.
80.20	Intersect N. & S. line 24 chs N. of corner to secs. 11. 12. 13 & 14 thence Drum N. 89° 50' W. on a true line bet. secs. 11 & 14 with same va.
40.10	set a limestone 18x14x10 ins. 12 ins. in ground for 1/4 sec. cr. marked 1/4 on W. face with regulation mound & pits, a Pine 20 in. Diam. bears S. 66 E. 15 lks, marked 1/4 S. BT.
80.20	the cr. to secs. 10. 11. 14. 15 Land mountainous and 3rd rate, scattered Cedars and Pines.

T. 9 N. R. 17 W.

Chains	augmented on 8 or 20 chains
	North bet. secs. 10 and 11
	Va. 17° 40' E.
15.00	ridge bears E. & W.
27.50	gulch drains E.
38.00	ridge bears E. & W.
40.00	limestone in place 3 × 2½ × 2 feet for ¼ sec. cor. marked ¼ on W. face, with mound of stones alongside pits impracticable.
65.00	gulch drains E.
80.00	set a limestone 20×9×9 ins. in mound of stones for cor. to secs. 2.3.10 & 11 marked 5 notches on S. 2 notches on E. edges, with mound of stones alongside land mountainous, soil

Subdivisions
T. 9 N. R. 17 W.

Chains		Chains
	3d rate. scattered Pines Cedars and Mahogany augmented on 80 chains.	80.40
	Run on a random line bet. secs 2 and 11 Va. 17° 50' E.	
11.50	gulch Trends S.	
20.00	Tabernacle rock bears North about 10 chains mrs E. & W.	
40.00	set temp. 1/4 sec. cor.	
65.00	ridge bears N. & S.	
80.40	Intersect N. & S. line at the cor. to secs. 1. 2. 11 and 12 thence Down West on a true line bet. secs. 2 and 11 with same var.	22.50 40.00 80.00
40.20	set Quarter 12 x 10 x 5 ins. 8 ins. in ground for 1/4 sec.	

Chains	
	cor. marked 1/4 on N. face with regulation mound & pits
80.40	the cor. to secs. 2.3.10.11
	Land mountainous soil 3d rate.
	scattered pines averaging 20 ins. diam. Cedars and Mountain Mahagony augmented on 80.40 chains.
	North on a random line bet. secs. 2 and 3
	Va. 17°50' E
22.50	gulch drains W.
40.00	set temp. 1/4 sec. cor.
80.00	Intersect North boundary 20 lks. East of cor. to secs. 2.3.34 & 35 thence Trun S 0° 9' E. on a true line bet. secs. 2 and 3 with same va.

Subdivisions

T. 9 W. R. 17 W.

Chains		Chains.
40.00	set a limestone 30×9×3 in mound of stones for 1/4 sec. cor. marked 1/4 on W. face with mound of stones alongside pits impracticable.	55.00
	on top of ridge bears E. & W.	64.50
80.00	the cor. to secs. 2. 3. 10 & 11	80.00
	land mountainous, soil 3d rate, scattered Cedars.	
	augmented on 80 chains Dec. 19th 82	
	From the cor. to secs. 33 and 34 on South boundary of township 9 run North bet. secs. 33 and 34 Va. 17° 50' E.	
40.00	set a limestone 17×9×4 in 11 ins. in ground for 1/4 sec. cor. marked 1/4 on W. face with	

T. 9 W. R. 17 W.

chains.	regulation mound & pits
55.00	Dry Creek drains S. E.
64.50	Overland road bears N E & S. W. witness mound and pit 2×1×1 ft.
80.00	set a limestone 20×9×4 ins. 12 ins. in ground for cor. to secs. 27. 28. 33. & 34 marked 1 notch on S. 3 notches on E. edges with regulation mound & pits a cedar 15 in. diam. bears S. 42° E. 75 lks. marked T. 9 W. R. 17 W. S. 34 BT. land rolling soil 1st and 2nd rate, scattered cedars high sagebrush augmented on 80 chains.

271 Subdivisions

T. 9 W. R. 17 W.

BOO

Chains		Chains
	Cont on a random line bet	80.35
	secs. 27 and 34	
	Va. 17° 50' E	
6.00	gulch. Trans S.	
30.00	Overland road bears N E. &	
	S. W. witness mound and	
	pits 2 x 1 x 1 ft.	
40.00	Temp. 1/4 sec. cor.	
55.50	Deep rocky gulch dr. S. W.	
73.00	" " " " S. W.	5.50
80.35	Intersect N a S. line at	18.50
	the cor. to secs. 26. 27. 34	40.00
	and 35, thence N run	
	West on a true line bet 27	
	with same va.	
40.17½	set Quartz 14 x 9 x 9 ins.	
	in mound of stones for 1/4	
	sec. cor. marked 1/4 on W. face	
	mound of stones adjacent	
	in rocky ledge trees S.	57.00

Subdivisions
BOOK-A-195
T. 9 N. - R. 17 W.
272

	Chains	
...e bet	80.35	the cor. to secs 27.28. 33 and 34;
...0' E		land broken, soil 2nd and 3d rate, dense sagebrush, bunchgrass. augmented on 80.35 chains
...N E and ...nd		
		North bet. secs. 27 and 28 Va. 17° 50' E
...S.W.		
...S.W.	5.50	gulch drains S.W.
...e at	18.50	gulch drains S.E.
...7.34	40.00	set a limestone 10x9x9 ins. 6 ins. in ground for 1/4 sec. cor. marked 1/4 on W. face with regulation mound & pits.
...n		
...e bet 27		
...ins,		
...r 1/4		a Cedar 10 in. diam. bears S. 50 lks marked 1/4 S B T.
...W. face		
...ride		
...S.	57.00	ridge bears E & W.

Subdivisions
T. 9 N. R. 17 W.

Chains	
63.50	Dry Creek drains S. E.
80.00	set a limestone 20×20×6 ins. 12 ins. in ground for cor. to secs. 21.22.27 & 28 marked 2 notches on S. 3 notches on E. edges with regulation mound & pits land high rolling, soil 2nd and 3d rate dense sagebrush scattering Cedars augmented on 80 chains
	Cast on a random line bet. secs. 22 and 27 Va. 17° 50' E.
40.00	set temp. 1/4 sec. cor.
61.00	gulch. drains S.
80.20	Intersect N & S. line at the cor. to secs 22.23.26

Chains	and 27 thence Drum Weston a true line, betw secs 22 & 27 with same va.
40.10	set a limestone 22×14×6 ins. 14 ins. in ground for 1/4 sec. cor. marked 1/4 on N. face with regulation mound & pits.
80.20	the cor. to secs. 21.22.27 & 28 land low rolling, wil 2nd rate, dense sagebrush augmented on 80.20 chains.
	North bet. secs 21 & 22 Va. 17°50' E.
40.00	set a limestone 15×10×6 ins. 10 ins. in ground for 1/4 sec. cor. marked 1/4 on W. face with regulation mound & pits

BOOK

	around	Chains
Chains 80.00	set a Quartz 30 × 10 × 6 ins	40.00
	in mound of stones for cor.	41.50
	to secs. 15. 16. 21 & 22 marks	77.00
	3 notches on S. 3 notches	80.30
	on E. edges with regulation	
	mound of stones pits im-	
	practicable. near	
	top of mountain bears	
	N. S.	
	land first half level	40.15
	soil 2nd rate dense	
	sagebrush, rest moun-	
	tainous,	
	augmented on 80 chains	
	East on a random line	80.30
	bet. secs. 15 and 22	
	Va - 17° 50' E	
4.00	top of mountain bears	
	N. & S.	

T. 9 N. R. 17 W.

Chains	
40.00	set temp. 1/4 sec. cor.
41.50	gulch drains S.
77.00	ridge bears S. E.
80.30	Intersect N. & S. line 22 lks. North of the cor. to secs. 14. 15. 22 & 23 thence I run N. 89° 51' W. on a true line bet. secs 15 and 22 with same va,
40.15	set a limestone 15×9×9 ins, 10 ins in ground for 1/4 sec. cor. marked 1/4 on N. face with regulation mound & pits on foot of high mountain
80.30	the corner to secs 15. 16. 21 & 22, land 1st half ~~level~~ mountains, rocky, rest level soil 2nd rate, dense

Subdivisions
T. 9 N. R. 17 W.

BOO

Chains		Chains
	sagebrush, scattered Cedars augmented on 80.30 chains	
	North bet. secs. 15 and 16 Va. 17° 50' E.	
30.00	foot of steep mountain	
40.00	set a Quartz 12×10×9 ins. 8 ins. in ground for 1/4 sec. cor. marked 1/4 on W. face with regulation mound & pits. a Cedar 10 in. diam. bears W. 123 lks. marked 1/4 S. B T.	
60.00	ridge bears E & W.	
68.00	Dry Creek Drains W.	29.00
80.00	set a limestone 16×9×8 ins. 10 ins. in ground for cor. to secs 9. 10. 15 and 16 marked 4 notches on S. 3 notches on E. edges with regulation	40.00 45.00 54.00 80.16

BOOK-A-195

T. 9 N. R. 17 W.

Chain	mound & pits a Pine 6 in. diam. bears N 45° 15' E. 135 lks. marked T. 9 N. R. 17 W. S. 10 B T.
	land first 30 ch. mountainous, rest rolling soil 2nd rate, scattered Cedars and Piñon Pines, dense sagebrush
	augmented on 80 chains
	Cont on a random line bet. secs. 10 and 15
	Va. 17° 50' E.
29.00	gulch drains S. W.
40.00	set temp. 1/4 sec. cor.
45.00	ridge bears S. W. & N E.
54.00	dry creek drains S.
80.16	Intersect N. & S. line at the cor. to secs. 10. 11. 14. 15

279 Subdivisions
T. 9 N. R. 17 W.

BO

Chains		Chains
	thence Drum W. on a true line bet. secs 10 and 15 with same va.	40.00
40.08	set a limestone 18×10×6 ins. 12 ins. in ground for 1/4 sec. cor. marked 1/4 on N. face with regulation mound & pits. a Pine 15 in. diam. bears E. 30 lks. marked 1/4 S. B T.	
80.16	the cor. to secs 9.10.15 & 16 land mountainous, soil 3d rate, scattered Cedars & Pinon Pines, Dense sagebrush augmented on 80.16 chains.	48.00 80.00

West bet. secs 9 and 16 Va. 17° 50' E.
12.00 Dry Creek Drains South.
22.00 Cedar ridge bears N. & S.
40.00 set a limestone 18×18×18 ins. in mound of stones for 1/4 sec cor marked 1/4 on N. face mound of stones alongside
line further West being steep and rocky Saboden same.
South Cedars, Dense sagebrush augmented on 40 chains

North bet. secs. 9 and 10
Va. 17° 50' E.

18.00 gulch Drains W.

BOOK-A-195

T. 9 N. R. 17 W.

Chains	
40.00	set a limestone 16×9×4 ins. 10 ins. in ground for 1/4 sec. cor. marked 1/4 on W. face with regulation mound & pits, on top of ridge bears E. & W. a Cedar 10 in. diam. bears W. 60 lks. Sams Spring bears N. 75° 30' W. 13 chains;
48.00	gulch trends S. W.
80.00	set a limestone 14×9×4 ins 9 ins. in ground for cor. to secs. 3. 4. 9 and 10 marked 5 notches on S. 3 notches on E. edges with regulation mound & pits a Pine 7 in. diam. bears N. 27½° W. 90 lks. marked T. 9 W. R. 17 W. S. 4 B.T. a Pine

T. 9 W. R. 17 W.

Chains 6 ins. diam. bears S. 15° E.
30 lks. marked S. 10 BT.
land high rolling,
Cedars and Jimm Pine
dense sagebrush
augmented on 80 chains

Cast on a random line
bet. secs. 3 and 10

~~20.00 enter Cedar.~~ Va. 17° 50' E

25.00 Dry Creek drains S.
40.00 set temp. 1/4 sec. cw.
80.40 Intersect N. & S. line
at the cw. to secs.
2. 3. 10 and 11 thence
I run W. on a true line
bet. secs. 3 and 10 with
same va.
40.20 set a limestone 18×9×4
ins. 12 ins. in ground for

BOO

Chains

80.40

17.0
40.0
land mounte
3rd rate sial
high sagebr
augmented 40

9.50
24.00
40.00
60.00
77.5
80.20

T. 9 N. R. 17 W.

.15° E.	Chains	1/4 sec. cor marked 1/4 on
3 T.		N. face with regulation
		mound & pits
S,	80.40	the cor. to secs. 3.4.9.10
ine		land rolling soil
		2nd rate, scattered
ains		Cedars & Timber Pines.
		high sagebrush
line		augmented on 80.40 chains
		West on a true line bet. secs. 4 and 9. Va. 17°50' E.
	17.00	gulch drains S.
50' E	40.00	set a limest. 14x10x6 ins. in mound of stones for 1/4 sec. cor. marked 1/4 on N. face mound of stones alongside pits impracticable line further west steep and broken [illegible] same
		land mountains 3rd rate scattered Cedars high sagebrush augmented 40 ch.
		North on a random line
		bet. secs. 3 and 4
line		Va. 17°50' E.
	9.50	gulch drains W.
e	24.00	gulch drains W.
line	40.00	set temp. 1/4 sec. cor.
ith	60.00	ridge bears N.W. & S.E.
	77.50	gulch drains N.W.
x9x4	80.20	Intersect N. Boundary
for		28 lks. W. of the cor. to

283 Subdivisions

T. 9 N. R. 17 W.

Chains	secs. 3. 4. 33 and 34 thence I run S. 0° 12' W. on a true line bet. secs. 3 and 4 with same va.
40.20	set a limestone 14×9×4 ins. 9 ins. in ground for 1/4 sec. cor. marked 1/4 on W. face with regulation mound & pits
80.20	the cor. to secs. 3. 4. 9 & 10 land mountainous, soil 3rd rate Cedars & Pinon Pines, sagebrush. bunchgrass augmented on 80.20 chains

Dec. 20th 82

From the cor. of secs. 32 and 33 on South boundary of T. I run North bet. secs. 32 & 33

Va. 17° 50' E.

BOOK

Chains

25.00

40.00

49.00

56.50

80.00

T. 9 N. R. 17 W.

Chains

25.00 Overland Road

bears N. W & S. E. witness mound & pits 2×1×1 ft.

40.00 set a Quartz 15×8×8 ins 10 ins in ground for 1/4 sec. cor. marked 1/4 on W. face with regulation mound and pits

49.00 enter small Lake

56.50 leave same, water level.

80.00 set a limestone 15×11×4 ins. 10 ins. in ground for cor. to secs. 32. 33. 28 & 29 marked 1 notch on S. 4 notches on E. edges with regulation mound & pits land rolling soil 2nd rate, timber sagebrush.

augmented on 80 chains

Subdivisions
T. 9 N. R. 17 W.

Chains	
	Cast on a random line bet. secs. 28 and 33
	Va. 17° 50' E.
40.00	set temp. 1/4 sec. cor.
42.50	Dry Creek Drains S.
80.40	Intersect N. & S. line 38 lks. North of the cor. to secs 27. 28. 33 and 34 thence Drum N 89° 44' W. on a true line bet. secs. 28 & 33 with same va.
40.20	set a Quartz 12 × 12 × 4 ins. 8 ins. in ground for 1/4 sec. cor. marked 1/4 on N. face with regulation mound and pits.
80.40	the cor. to secs. 28. 29. 32. 33 land rolling soil 2nd rate dense sagebrush & greasewood augmented on 80.40 chains.

Chains	North bet. secs. 28 & 29
	Va. 17° 50' E,
16.50	foot of steep rocky
	mountain bears N. & S,
40.00	mark a perpendicular
	ledge of rock 12 feet
	high 1/4 S establish
	mound of stones alongside
72.00	ledge bears W.
80.00	set a Quartz 40 x 12 x 4
	ins in mound of stones
	for cor. to secs.
	~~mark~~ 20. 21. 28 & 29
	marked 2 notches on S,
	4 notches on E, edges
	with regulation mound
	of stones alongside on
	top of rocky mountain
	land mountainous and
	rocky as 63.50 ch. with
	rolling 3d rate, Fence says

Subdivisions
T. 9 N. R. 17 W.

Chains		Chains
	brush. scattered Cedars	
	augmented on 80 chains	80.16
	Cont on a random line	
	bet. secs. 21 and 28	
	Va. 17° 50' E.	
18.75	Stones	
40.00	at temp. 1/4 sec. cor.	
46.20	to Creek Brush S.	
80.16	Intersect N. & S. line	
	at the cor. to secs. 21, 22	
	27 and 28 thence N. run	25.00
	N. on a true line bet.	
	secs. 21 and 28 with same	40.00
	va.,	
40.08	set a limestone 14 x 10 x 8	
	in mound of stones for	
	1/4 sec. cor. marked 1/4 on	
	N. face raised mound of	
	stones alongside, on	80.00

BOOK-A-195

T. 9 N. R. 17 W.

Chains	
80.16	foot of steep mountain the cor. to secs. 20.21 28 and 29. Land first half rocky, mountainous, rest rolling, soil 2nd rate, scattered Cedars dense sagebrush, bunchgrass augmented on 80.16 chains.
	North bet. secs. 20 & 21 Va. 17° 50' E.
25.00	foot of rocky mountain bears N & S.
40.00	set a limestone 14×10×6 ins. 9 ins. in ground for 1/4 sec. cor. marked 1/4 on W. face with mound of stones alongside pits impracticable
80.00	set a sandstone 20×9×6 ins.

289 Subdivisions
T. 9 N. R. 17 W.

		Chains
Chains	in mound of stones. for cor. to secs. 16. 17. 20 and 21 marked 3 notches on S. 4 notches on E. edges, with mound of stones along-side, pits impracticable. land mountainous on 25 ch. rocky, rest rolling soil 3d rate, scattered Cedars, dense sagebrush augmented on 80 chains	40.00 73.00 80.00 40.00
	Cast on a random line bet. secs. 16 and 21 Va. 17° 50' E	80.00
20.00	ridge bears N. & S.	
32.00	dry Creek in gulch drains S.	
38.00	foot of mountain bears N. & S.	

BOOK-A-195 Subdivisions # 290

T. 9 N. R. 17 W.

Chains	
40.00	mark a sandstone for temp. 1/4 sec. cor.
	around
73.00	top of Mountain
80.00	Intersect N. & S. line. 20 lks. N. of the cor. to secs. 15. 16. 21 and 22 thence N 89° 51' W. on a true line bet. secs. 16 and 21 with same va.
40.00	sandstone in place for 1/4 sec. cor. 20 x 15 x 10 feet marked 1/4 on W. face raised mound of stones alongside.
80.00	the cor. to secs. 16. 17 20 and 21.
	land mountainous, soil 3d rate, scattered Cedars. brushwood
	augmented on 80 chains

T. 9 N. R. 17 W.

Chains		Chains
	From the Cor. to secs. 31 and 32 on South Boundary of Township I run North bet. secs. 31 and 32 Va. 17° 50' E.	
8.00	Road to Grouse Creek bears N W & S. E.	
40.00	set a Quartz 15×10×8 ins. 10 ins. in ground for 1/4 sec. cor. marked 1/4 on W. face with regulation mound & pits.	37.50 40.00 80.00
65.00	foot of bench bears E & W	
80.00	set a limestone 16×12×12 in 10 ins. in ground for cor. to secs. 29. 30. 31 and 32 marked 1 notch on S. 5 notch on E. edges with regulation mound & pits.	40.00
	land mostly level soil	

T. 9 N. R. 17 W.

Chains 2nd rate, scattered Cedars dense sagebrush & greasewood augmented on 80 chains

Cut on a random line bet. secs. 29 and 32
Va. 17° 50' E.

37.50 Gulch Drains S.

40.00 set a temp. 1/4 sec. cor.

80.00 Intersect N. & S. line 36 chs. N. of the Cor., to secs. 28. 29. 32 & 33

thence I run N 89° 45' W. on a true line bet. secs. 29 & 32 with same va.

40.00 set a limestone 12x10x5 ins 10 ins. in ground for 1/4 sec. cor. marked 1/4 on N. face with regulation mound & pits.

Subdivisions
T. 9 N. R. 17 W.

Chains.		Chains
80.00	the Cor. to secs. 29. 30. 31 and 32.	
	Land rolling, soil 2nd rate dense sagebrush & greasewood. augmented on 80 chains.	80.60
	West on a random line bet. secs. 30 and 31 Va. 17° 50' E.	
27.25	Dry Creek Trends S. W.	
38.50	foot of hill bears N. & S.	
40.00	set temp. 1/4 sec. cor.	
80.60	Intersect West boundary at the cor. to secs. 30. 31. 25 and 36 thence S run East on a true line bet. secs. 30 and 31 with same va.	40.00
40.60	set a limestone 10 x 9 x 5 ins 6 ins. in ground for 1/4 sec.	41.10 68.00

BOOK-A-195 Subdivisions 294
T. 9 N. R. 17 W.

Chains cor. marked 1/4 on N. face with regulation mound and pits.

80.60 the cor. to secs. 29. 30. 31 and 32.

land rolling soil 2nd rate. scattered Cedars dense sagebrush and greasewood.

augmented on 80.60 chains

North bet. secs. 29 and 30
Va. 17° 50' E.

40.00 set a limestone 36×12×10 ins. 18 ins. in ground for 1/4 sec. cor. marked 1/4 on W. face with regulation mound & pits.

41.70 deep gulch drains W.

68.00 enter wash drains S. W.

Subdivisions
T. 9 N. R. 17 W.

		Chains
78.50	leave wash	60.50
80.00	set a limestone 36 × 18 × 10 ins. 24 ins in ground for cor. to secs 19. 20. 29 & 30 marked 2 notches on S. 5 notches on E. edges with regulation mound & pits.	72.75
		80.30
	land rolling, soil 2nd rate, scattered Cedars high sagebrush augmented on 80 chains	40.15
	East on a random line bet. secs. 20 and 29 Va. 17° 50' E	80.30
17.75	Dry Creek Drains S.	
27.50	ridge bears N. & S.	
38.00	gulch Drains S.	
40.00	set temp. 1/4 sec. cor.	

Chains	
60.50	ridge bears N E & S. W.
72.75	foot of perpendicular ledge
80.30	Intersect N & S. line 28 lks. W. of the cor. to secs. 20. 21. 28 & 29
	thence S run N 89° 48' W. on a true line bet. secs. 20 and 29 with same va.
40.15	set a Quartz 24×18×8 ins. in mound of stones for 1/4 sec. cor. marked 1/4 on N. face with regulation mound of stones pits impracticable.
80.30	the cor. to secs. 19. 20. 29 & 30
	land mountainous, soil 3d rate scattered Cedars dense underbrush, sandstone

Subdivisions
T. 9 N. R. 17 W.

Chains		Chains
Chain	augmented as 80.30 chains	80.50
	West on a random line bet. secs. 19 and 30 Va. 17° 50' E.	
11.50	gulch drains S.W.	
22.00	ridge bears N & S.	
40.00	set temp. 1/4 sec. cor.	
65.50	Dry Creek drains S.	
80.50	Intersect West boundary 22 lks. N. of the cor. to secs. 19.30.24 and 25 thence	28.00
		35.00
	Drum N. 89° 51' E. on a true line bet. secs. 19.30 with same va.	40.00
40.50	set a Quartz 12×12×6 ins. in mound of stones for 1/4 sec. cor. marked 1/4 on N. face with mound of stones alongside pits impracticable	66.50

Subdivisions

T. 9 N. R. 17 W.

298

Chains	
80.50	The cor. to secs. 19, 20, 29 and 30 land rolling, fert hills soil 3d rate, scattered cedars, some sagebrush and greasewood augmented on 80th Chains. Dec. 21st
	North bet. secs. 19 and 30 Va. 17° 50' E.
28.00	rocky ridge bears E. & W.
35.00	Dry Creek Trends S.W.
40.00	set a limestone 40×14×4 ins. in mound of stones for 1/4 sec. cor. marked 1/4 on W. face with mound of stones alongside pits impracticable.
66.50	head of Dry Creek Trends S. E.

BOOK

		Chains
68.00	ridge bears E & W.	70.00
80.00	set a limestone 18 × 9 × 2	80.40
	12 ins. in ground for cor. to secs. 17. 18. 19 and 20	
	marked 3 notches on S.	
	5 notches on E. edges	
	with regulation mound and pits.	40.20
	land mountainous, soil 3d rate, scattered cedars, high Sagebrush	
	augmented on 80 chains.	
		80.40
	Cast on a random line bet. secs. 17 and 20	
	Va. 17° 50' E.	
27.50	gulch drains S. W.	
40.00	set temp. 1/4 sec. cor.	
50.00	ridge bears N. & S.	
63.00	gulch drains S.	

T. 9 N. R. 17 W.

Chains	
70.00	ridge bears N. & S.
80.40	Intersect N & S. line at the cor. to secs. 16. 17. 20 & 21 thence I run West on a true line bet. secs. 17 and 20 with same va.
40.20	set red sandstone 36×30×9 ins. in mound of stones for 1/4 sec. cor. marked 1/4 on N. face with mound of stones alongside pits impracticable.
80.40	the cor. to secs. 17. 18. 19 & 20

land mountainous, soil 3d rate scattered Cedars, dense sagebrush and grass.

augmented on 80.40 chains line runs along Southside of steep rocky mountain

Subdivisions

T. 9 N. R. 17 W.

Chains		Chains
	West on a random line bet. secs. 18 and 19 Va. 17° 50' E.	
27.50	ridge bears N & S.	
40.00	set temp. 1/4 sec. cor.	39.75
45.00	Gulch bears S.	40.00
79.70	Intersect West boundary at the cor. to secs. 18. 19, 13 and 24 thence Drive East on a true line bet. secs. 18 & 19 with same va.	
39.70	set a limestone 12 x 8 x 5 ins. 8 ins. in ground for 1/4 sec. cor. marked 1/4 on W. face with regulation mound & pits.	52.50 60.00 80.00
79.70	the cor. to secs. 17. 18. 19. 20. Land rolling, soil 2nd rate scattered Cedars three sagebrush.	

T. 9 N. R. 17 W.

Chain augmented on 79.71 chains.

North bet. secs. 17 and 18
Va. 17° 50' E.

39.75 Dry Creek bears W.

40.00 set a sandstone 36 x 9 x 6 ins. in mound of stones for 1/4 sec. cor. marked 1/4 on W. face with mound of stones alongside, pits impracticable.

52.50 gulch bears W.

60.00 rocky ridge S. W.

80.00 set a limestone 20 x 19 x 9 ins in mound of stones for cor. to secs. 7. 8. 17 and 18 marked 4 notches on S. 5 notches on E. edges with mound of stones alongside pits impracticable.

Subdivisions
T. 9 N. R. 17 W.

Chains		Chains
	Land mountainous, soil 3d rate, scattered Cedars augmented on 80 chains	
		39.70
	The line East bet. secs. 8 and 17 being very rocky and broken I abandoned the same.	
		79.70
	West on a random line bet. secs 7 and 18 Va. 17° 50' E.	
12.00	gulch Trends S.	
19.00	ridge bears N. & S.	
40.00	set a Quarts temp. 1/4 sec. cor	
45.00	Dry Creek Trends S.	
54.50	ridge bears N. & S.	7.00
79.70	Intersect West boundary	12.00
	of the township at the	20.00
	cor. to secs. 12. 13. 7. & 18	33.00

T. 9 W. R. 17 W.

Chain thence I run East on a true line bet. secs. 7. 18 with same sec.

39.70 set a Quartz 18×9×6 ins. 12 ins. in ground for 1/4 sec. cor. marked 1/4 on W. face with regulation mound & pits.

79.70 the cor. to secs. 7. 8. 17. 18. Land mountainous soil 2nd rate, scattered cedars, sagebrush augmented on 79.70 chains.

North bet. secs. 7 and 8 Va. 17° 50' E.

7.00 rocky ridge bears S. W.

12.00 gulch drains W.

20.00 ridge bears S. W.

33.00 Dry Creek drains W.

Subdivisions

T. 9 N. R. 17 W.

Chains		Chains
40.00	set a limestone 19×9×7 ins. 12 ins. in ground for 1/4 sec. cor. marked 1/4 on W. face with	5
	regulation mound & pits	9.50
73.00	Dry Creek bears W.	18.50
80.00	set a sandstone 22×10×10	26.00
	ins. in mound of stones	40.00
	marked 5 notches on S.	42.50
	5 notches on E. edges	43.00
	with regulation mound	79.70
	of stones pits impracti-	
	cable. Land mountainous	
	& 1st 2nd and 3d rate.	
	scattered Cedars, high	
	sagebrush.	
	augmented on 80 chains	39.70

The line Cor. bet. secs 5 and 8 being rocky and broken I abandon same.

Chains	West on a random line
5	bet. secs. 6 and 7
	Va. 17° 50' E.
9.50	ridge bears N. & S.
18.50	Dry Creek trends S.
26.00	ridge bears N. & S.
40.00	set temp. 1/4 sec. cor.
42.50	Dry Creek trends S.
43.00	ridge bears N & S.
79.70	Intersect West boundary 40 lks. N. of the cor. to secs. 6. 7. 1 and 12 thence run N. 89° 43' E. on a true line bet. secs. 6 and 7 with same var.
39.70	set a limestone 15 x 9 x 6 ins. 10 ins. in ground for 1/4 sec. cor. marked 1/4 on N. face with mound of stones alongside pits impracti-

Subdivisions E.

T 9 W. R. 17 W.

Chains		Chains
79.70	the cor. to secs. 5. 6. 7 & 8. land rolling soil 2nd rate, high range timber augmented on 79.70 chains.	80.00
	North bet. secs. 5 and 6 Va. 17° 50' E.	
8.00	ridge bears E. & W.	
40.00	set temp. 1/4 sec. cor.	
60.00	Dry Creek drains W.	
80.00	Intersect North boundary at the cor. to secs. 5. 6. 31 and 32 thence Drum South on a true line bet. secs 5 and 6 with same va.	
40.00	set a limestone 22x9x6 ins. 14 ins. in ground for 1/4 sec. cor. marked 1/4 on	

BOOK-A-195
T. 9 W. R. 17 W.

Chains W. face with regulation mound & pits

80.00 the cor. to secs. 5. 6. 7 and 8.

land rolling, soil 2nd rate, scattered Cedars, high sagebrush bunchgrass.

augmented on 80 chains.

Dec. 22nd

General Description

The land in this township is partly high rolling and mountainous in the Eastern half, covered with fine Piñon Pines and Cedars. There is some fine farming land in the western part, and around the Springs.

209 Subdivisions
T. 9 N. R. 17 W.

in the Eastern half.
There is much prospecting
done for coal, but no
without success.

Ferdinand Dicker
U. S. Dep. Surveyor

BOO

U. S. SURV

Salt L

The f

fra

Township N

Executed by

Under

day of

amined, the

the said fi

hereby appr

BOOK-A-195

U. S. SURVEYOR GENERAL'S OFFICE,

Salt Lake City, Utah, March 30 1883

The foregoing field notes of the survey of the

fractional Subdivisions

Township No. 9 North *Range No.* 17 West

Executed by Ferdinand Dickert

Under his No. 112 *contract of the* 15th

day of September 1882, *in the month of*

Dec 1882, *having been critically examined, the necessary corrections and explanations made, the said field notes, and the surveys they describe are hereby approved.*

Fd Salomon

U. S. Surveyor General for Utah.

BOOK-A-195

Township 9 North R. 18 West



BOOK-A-195

Township 9 North R. 17 West



BOOK-A-195

13

REPORT: 1884

Filed 188

Examined by .....

Transcribed by Benj. Stevenson

Compared by Linton & Stevenson

FIELD NOTES

OF THE SURVEY OF THE

East and North Boundaries

OF

Township No 9 South

Range No 18 West

OF THE

SALT LAKE MERIDIAN

IN

UTAH TERRITORY,

AS SURVEYED BY

Ferdinand Lickert

U. S. Deputy Surveyor,

Under his Contract No. 112

Dated September 15th 1882

Survey commenced November 7th 1882

Survey completed November 8th 1882

BOOK-A-195

Township 9 North R. 18 West



4 Ex Exteriors 310

BOOK-A-195

East Boundary T. 9 N. R. 18° W.

Nov 7th/82

Chains I begin at the Standard Cor. to townships 9 N. R. 17 and 18 West and run North bet. secs. 31 and 36

Va. 18 E.

40.00 set a limestone 14×8×5 ins. 9 ins. in ground for 1/4 sec. cor. marked 1/4 on W. face with regulation mound & pits.

80.00 set a limestone 15×8×6 ~~for~~ 10 ins. in ground for cor. to secs. 25. 36. 30 & 31 marked 1 notch on S. and 5 notches on N. edges with regulation mound & pits. land level, soil 1st rate, high sagebrush & greasewood augmented on 80 chains.

311 Exteriors

East Boundary T. 9 N. R. 18 W.

Chains	North bet. secs. 25 & 30 Va. 18° E.
40.00	set a limestone 12×9×4 ins. 8 ins. in ground for 1/4 sec. cor. marked 1/4 on W. face with regulation mound & pits
80.00	set a limestone 22×10×8 ins. 14 ins. in ground for cor. to secs. 24. 25. 19 & 30 marked 2 notches on S. 4 notches on N. edges with regulation mound & pits low rolling, soil 1st rate. high sagebrush & greasewood augmented 80 chains
	North bet. secs. 19 & 24 Va. 18° E.
40.00	set a limestone 18×10×6 ins. 12 ins. in ground for 1/4 sec. cor. marked 1/4 on W. face

BOOK

Cont

Chains	
65.00	
80.00	
	1
	se
	3
	n
	i
	l
	h
	Ce
40.00	se
	8
	m
	ne
80.00	se
	8

Chains	
	with regulation mound & pits
65.00	ridge bears E & W.
80.00	set limestone 24×14×2 16 ins. in ground for cor. to secs. 13. 24. 18 & 19 marked 3 notches on S. 3 on N. edges with mound of stones, pits impracticable.
	land low rolling, 2nd rate high sagebrush, scattered Cedars, augmented on 80 chains
	North bet. secs. 13 and 18 Va. 18° E.
40.00	set a limestone 12×10×7 ins. 8 ins. in ground for 1/4 sec. cor. marked 1/4 on W. face with regulation mound & pits
80.00	set a sandstone 12×8×6 ins. 8 ins. in ground for cor. to

Meanders

East Boundary T. 9 W. R. 18 W.

Chains		Chains
	secs. 12. 13. 7 and 18 marked	70.00
	4 notches on S. 2 notches on	80.00
	N. edges with regulation	
	mound & pits. a cedar 10 in.	
	diam. bears S. 45 W. 50 lks.	
	marked T. 9 W. R. 18 W.	
	S. 13 B T. land rolling	
	2nd & 3d-rate high sage-	
	brush, scattered cedars	
	augmented on 80 chains	
	North bet. secs. 7 and 12	
	Va. 18° E.	
40.00	set a Quartz 19 x 12 x 7 ins.	10.00
	12 ins. in ground for 1/4 sec. cor.	40.00
	marked 1/4 on W. fence with	
	mound of rocks alongside	
40.50	dry Creek trends S. W.	
48.00	top of main ridge rocky	
	bears E & W.	50.00

BOOK-A-195

Exteriors

East Boundary T. 9 N. R. 18 W.

Chains	
70.00	top of Cedar ridge bears E. & W.
80.00	set a sandstone 22×14×4 ins. in mound of stones for cor. to secs. 1. 12. 6 and 7 marked 5 notches on S. 1 notch on N. edges with mound of stones alongside pits impracticable land mountainous high sagebrush, Soil 2nd rate scattering Cedars augmented on 80 chains.
	North bet. secs. 1 and 6 Va. 18° E.
10.00	top of ridge bears E & W.
40.00	set a limestone 24×12×4 ins. 16 ins. in ground for 1/4 sec. cor. marked 1/4 on W. face with regulation mound & pits.
50.00	top of ridge bears E & W.

315' Exteriors East boundary

T. 9 N. R. 18 W.

Chains	
80.00	set a trachyte 26 × 20 × 4 ins. 16 ins. in ground for cor. to T. 9 and 10 N. R. 17 & 18 W. marked 6 notches N. S. E. W. edges with mound of rocks 4×4×4 feet and regulation pits. a Cedar 12 in. diam. bears S. 40° E. 117 lks. marked T. 9 N. R. 17 W. S. 6 BT. land mountainous, scattered Cedars, sagebrush, soil 4th rate augmented on 80 chains

November 7th 82

Ex & Ins Exteriors. Transcribed 316

BOOK-A-195

North Boundary T. 9 N. R. 18 W

From the cor. to T. 9 & 10 N. R. 18 and 19 West, I run East on a random line but said townships the variation being 18° E. I set temporary half mile and mile corners at each 40 and 80 chains and find the township line to be 5 miles 79 ch. long and the falling to be 25 lks. N. of the cor. to T. 9 and 10 N. R. 17 and 18 W. The correction for the true line will therefore be 4 1/6 lks S. and 1 chain West per mile, and its course will be N. 79° 58' W.

From the cor. to T. 9 & 10 N. R. 17 and 18 W. a trachyte 26 × 20 × 4 marked 6 notches on

Ontario

North Boundary T. 9 W. R. 18 W.

Chains		Chains
	N. S. P. a W. edges with regulation mound & pits. I run N. 89° 58' W. on a true line bet. recs. 1 and 36 Var. 18° E.	
40.00	set a trachyte 16×6×5 ins. 10 ins. in ground for 1/4 rec. cor. marked 1/4 on N. face with regulation mound & pits on West end of low ridge bears Cent.	40.00
57.50	Dry Creek and trail bears S. W.	
80.00	set trachyte 20×10×8 ins. 12 ins. in ground for cor. to recs. 1. 2. 35 and 36 ~~with~~ marked 5 notches on W. and 1 on E. edges with regulation mound & pits. Land rolling, high thick	80.00

Chains	sagebrush, augmented on 80 chains Soil 3rd rate
	N 89° 58' W. on a true line bet. secs. 2 and 35
	Va. 18° E.
40.00	set trachyte 15×7×6 ins. 10 ins. in ground for 1/4 sec. cor. marked 1/4 on W. face with regulation mound & pits
80.00	set trachyte 20×12×5 ins. 12 ins. in ground for corner to secs. 2. 3. 34 & 35 marked 4 notches on W. 2 notches on E. edges with regulation mound & pits.
	land level, soil 1st rate high thick sagebrush augmented on 80 chains.

Exteriors

North Boundary T. 9 N. R. 18 W.

Chains	
	N 89° 58' W. on a true line bet secs. 3 and 34.
	Var. 18° E.
40.00	set trachyte 16×12×5 ins. 10 ins. in ground for 1/4 sec. cor. marked 1/4 on N. face with regulation mound & pits.
76.50	road bears N & S. witness mound & pit 2×1×1 feet.
80.00	trachyte 16×10×9 ins, 10 ins, in ground for cor. to secs. 3. 4. 33 and 34 marked 3 notches on W. and 3 on E. edges with regulation mound & pits
	land level, soil 1st rate, high sagebrush augmented on 80 chains.
	N 89° 58 W. on a true line bet. secs. 4 and 33

BOOK-

Chains

10.00

27.85

31.50

40.00

53.00

65.50

66.60

North Boundary T. 9 N. R. 18 W.

Chains	
	Va. 18° E.
10.00	North end of rocky ridge bears N. & S.
27.85	Iruna Creek 3 feet wide 1 ft. deep runs South,
31.50	foot of rocky ridge N & S.
40.00	set trachyte 24×18×10 ins in mound of rocks ~~marked~~ for 1/4 sec. cor. marked 1/4 on N. face ~~and~~ mound of rocks pits impracticable on top of ridge bears N. & S.
53.00	foot of same ridge extends about 300 feet S. and 800 ft. North,
65.50	Dry Creek trains South
66.60	Road from Teruna to Iruna Creek bears N. & S. witness mound & pit, 2×1×1 feet.

321 Between North Boundary

T. 9 N. R. 18 W.

BOOK- North

Chains		Chains
80.00	set trachyte 16×12×8 ins. 10 ins. in ground for cor. to secs.	
	4. 5. 32 & 33 marked 2 notches on W. 4 on E. sides with regulation mound & pits.	55.00
	land level for 58.50 ch.	65.00
	soil 1st rate, covered with high thick sagebrush vert. mountainous, rocky augmented on 80 chains.	80.00
	N. 89° 58' W. on a true line bet. secs. 5 and 32	
	Va. 18° E.	
	ascend on East side of ridge	
11.50	top of ridge bears N. & S.	
30.00	west side of ridge (flint)	
40.00	set trachyte 15×15×4 ins, 10 ins. in ground for 1/4 sec. cor. marked 1/4 on N. face with	

BOOK-A-195
North Boundary T. 9 N. R. 18 W.

Chains	regulation mound & pits on East side of ridge
55.00	top of ridge bears North about 600 feet and South 600 feet
65.00	foot of ridge.
80.00	set trachyte 18×12×4 ins, 12 ins. in ground for cor. to secs. 5. 6. 31 and 32 marked 1 notch on W. 5 notches on E. edges with regulation mound & pits.
	land mountainous on 65 chains, rest level soil, 1st rate, covered with high thick sage-brush augmented on 80 ch.
	N. 89° 58' W. on a true line bet. secs. 6 and 31

 Exteriors

North Boundary T. 9 W. R. 18 W.

Chains.	Var. 18° E.
20.00	leave bottom
	accend ridge
40.00	set trachyte 19×12×12 ins.
	12 ins. in ground for 1/4 sec.
	cor. marked 1/4 on N. face
	with regulation mound &
	pits. on North side of ridge bears S.
47.50	Dry Creek drains East
49.00	Wood road bears N E & S. W.
	set trachyte 18×18×18 ins,
	marked W.
79.00	the cor. to Townships 9 and 10
	N. R. 18 & 19 West
	land level for 20 chains
	soil 1st rate, covered with
	high sagebrush, rest
	mountainous,
	augmented on 79.00 chains.

BOOK-A-195

Petaluma

324

North Boundary T. 9 N. R. 18 W.

General Description

The western part of this township is mountainous and rocky, the eastern part mostly level and rich soil, covered with high sagebrush, greasewood and grass.

The township should be subdivided.

Ferdinand Dickert

U. S. Deputy Surveyor.

Approved 8th 1882

BOOK-A-195

U. S. SURVEYOR GENERAL'S OFFICE,

Salt Lake City, Utah, January 6th *1883*

The foregoing field notes of the survey of the

East and North Boundaries.

Township No. 2 North *Range No.* 18 West

Executed by Ferdinand Ricketts

Under Inst No 112 *contract of the* 15th

day of Sept *188*2, *in the month of*

Nov *188*2, *having been critically examined, the necessary corrections and explanations made, the said field notes, and the surveys they describe are hereby approved.*

Fred Salomon

U. S. Surveyor General for Utah.

BOOK-A-195

Township 9 North R. 18 West

322	321	320	319	318	317
6 384	5 361	4 355	3 345	2 335	1 314
383	382	366	354	344	334
7 387	8 365	9 353	10 343	11 333	12 313
380	379	364	352	342	332
18 378	17 363	16 352	15 342	14 331	13 312
377	376	361	351	340	330
19 375	20 360	21 350	22 340	23 329	24 311
373	372	359	349	339	328
30 371	29 358	28 348	27 338	26 327	25 310
370	369	357	347	337	326
31 368	32 356	33 346	34 336	35 325	36 310

BOOK-A-195

Township 9 North R. 18 West



Subdivisions T 9 N. R. 18 W.

Chains	
	Survey commenced Novbr 12th 1882 with a Gurleys solar compass. From the cor. to secs. 1. 2. 35 and 36 on the south boundary as described in my field notes I run
	North bet. secs 35 & 36
	Va. 17°55' E.
10.00	set limestone 18×18×10 ins. 12 ins. in ground for 1/4 sec. cor. marked 1/4 on W. face with regulation mound & pits
80.00	set limestone 12×8×6 ins 8 ins. in ground for cor. to secs. 25. 26. 35 and 36 marked 1 notch on S. one notch on E. edges with regulation mound and pits. Soil sandy Land level, sagebrush, greasewood. bunch grass.

Subdivisions T. 9 N. R. 18 W.

Chains	
	East on a random line bet. secs. 25 and 36
	Va. 17° 55' E
3.40	wash drains S.W.
30.00	Road from Lucin to Grou Creek bears NW & S.E.
40.00	set temporary 1/4 sec. cor.
80.00	Intersect the east bound of the township at the cor. to secs. 25.30.31 and established by me, then I run West on a true line bet. secs. 25 & 36
40.00	set limestone 14x8x4 in 9 ins. in ground for 1/4 sec. c marked 1/4 on N. face wit regulation mound & pits
80.00	the cor. to secs. 25.26.3 & 36. Land level, Soil 2nd ra high sagebrush, greasewood

Subdiv

Chains	
	an
	N
20.00	Road
40.00	set
	10 in
	cor.
	wi
	and
55.00	dry
80.00	set
	10 i
	secs
	wit
	not
	reg
	la
	hi
	a

W. Subdivisions T. 9 N. R. 18 W.

ne bet chains	augmented on 80 chains.
	North bet. secs. 25 & 26
	Va. 17°55' E
20.00	Road E & W
40.00	set Quartz 16×8×4 ins,
	10 ins. in ground for 1/4 sec.
	cor. marked 1/4 on W. face
	with regulation mound
	and pits.
55.00	Dry Creek drains S.W.
80.00	set limestone 16×10×6 ins
	10 ins. in ground for cor. to
	secs. 23. 24. 25 & 26 marked
	with 2 notches on S. one
	notch on E. edges with
	regulation mound & pits,
	land level soil 2nd rate
	high sagebrush, greasewood
	augmented on 80 chains

Subdivisions T. 9 N. R. 18 W.

Chains	
	East on a Random line bet. secs. 24 and 25
	Va. 17° 55' E.
19.50	Wagon road bears N.W. & S.E.
33.25	Dry Creek drains S.
40.00	set temporary 1/4 sec. cor.
79.80	Intersect East Boundary of township 30 lks. N. of cor. to secs. 19. 24. 25 and 30.
	thence I run N 89° 47' W. on a true line bet. secs. 24 and 25 with same va,
39.90	set a limestone 16 x 10 x 4 ins. 10 ins. in ground for 1/4 sec. cor. marked 1/4 on N. face with regulation mound & pits.
79.80	the cor. to secs. 23. 24. 25. 26

Subdivisions T. 9 N. R. 18 W.

Chains	
	land level soil 2nd rate, high sagebrush augmented on 8 chains.
	North bet. secs. 23 & 24 Va. 17° 55' E,
40.00	set a limestone 14×9×6 ins. 9 ins. in ground for 1/4 sec. cor. marked 1/4 on W. face with regulation mound & pits,
80.00	set a limestone 22×12×7 ins. 14 ins. in ground for cor. to secs. 13. 14. 23 & 24 marked with 3 notches on S. edges and 1 on E. edges with regulation mound & pits, land rolling, soil 3d rate, high sagebrush, scattered cedars, augmented on 80 chains.

Chains	
	East on a Random line bet. secs. 13 and 24.
	Va. 17° 55' E
40.00	set temp. 1/4 sec. cor.
65.00	low ridge bears N E & S. W.
79.60	the Corner to secs. 13. 18 19 & 24
	thence I run West on a true line bet secs. 13 and 24 with same va.
39.80	set limestone 14 × 12 × 8 ins. 9 ins. in ground for 1/4 sec. cor. marked 1/4 on N. face
79.60	the cor. to secs. 13. 14. 23 & 24. land rolling, ~~soil~~ 2nd rate, high sage-brush augmented on ~~79.60~~ chains,

November 12th 82

Subdivisions T. 9 N. R. 18 W.

Chains	North bet. secs. 13 and 14 Va. 17°55' E.
40.00	set a Quartz 18×8×3 ins, 12 ins. in ground for 1/4 sec. cor. marked 1/4 on W. face with regulation mound & pits
62.50	ridge bears E. & W.
80.00	set sandstone 14×8×5 ins 9 ins. in ground for cor. to secs. 11. 12. 13 and 14 marked 4 notches on S. one notch on E. edges with regulation mound & pits, Soil 2d rate land low rolling, high sagebrush, greasewood augmented on 80 chains,
	Cast on a random line bet. secs. 12 and 13.

Subdivisions T. 9 W. R. 18 W.

Chains	
	Va. 17° 55' E.
40.00	set temporary 1/4 sec. cor,
80.00	Intersect East boundary of township 60 lks. north of cor. to secs. 7. 12, 13 & 18
	thence N. 89° 34' W. on a true line bet. secs. 12 and 13 with same va,
40.00	set a sandstone 16 x 8 x 4 ins, 10 ins. in ground for 1/4 sec. cor. marked 1/4 on N. face with regulation mound and pits.
80.00	the cor. to secs. 11. 12. 13 & 14 Land rolling, Soil 2nd rate high sage brush, scattered cedars
	augmented on 80 chains

Subdivisions T. 9 N. R. 18 W.

Chains	North bet. secs. 11 and 12
	Va. 17° 55' E.
36.00	Dry Creek Drains West
40.00	set a sandstone 18×10×5 ins. in mound of stones for 1/4 sec. cor. marked 1/4 on W. face establish mound of rocks alongside.
80.00	set Quartz 20×10×5 ins. in mound of stones for 1/4 ~~sec.~~ cor. ~~mark~~ to secs. 1. 2. 11 and 12 marked 5 notches on S. 1 notch on E. edges with mound of stones alongside pits impracticable.
	Land rolling Soil 3d rate high sagebrush, scattered cedars.
	augmented on 80 chains,

Subdivisions T 9 N. R. 18 W.

Chains	
	Cont on a random line bet. secs. 1 and 12
	Va. 17° 55' E
40.00	set temporary 1/4 sec. cor. on top of low ridge bears N. & S.
80.10	Intersect Cont boundary at the cor. to secs. 1. 6. 7 and 12 thence I run West on a true line bet. secs. 1 and 12 with same va
40.05	set a sandstone 20×18×9 ins in mound of stones for 1/4 sec. cor. marked 1/4 on N. face and mound of stones pits impracticable.
80.10	the cor. to secs. 1. 2. 11 and 12 land level, soil 1st rate high sagebrush. augmented on 80 chains.

Subdivisions T. 9 N. R. 18 W.

Chains	North on a random line bet. secs. 1 and 2, Va. 17° 55' E,
40.00	set temporary 1/4 sec. cor,
80.20	Intersect north boundary of township at 40 lks, west of cor. to secs. 1. 2 35 and 36, thence Drum S. 0.17 W. on a true line bet. secs. 1 and 2.
40.20	set a limestone 14×10×4 ins. 9 ins. in ground for 1/4 sec. cor. marked 1/4 on W. face with regulation mound & pits,
80.20	the cor. to secs, 1. 2. 11 & 12 land level, soil 1st rate high sagebrush, augmented on 80.20 chains, November 13th 82.

Subdivisions T. 9 N. R. 18 W.

Chains	
	From the cor. to secs. 2.3, 34 & 35 established by me I run North bet. secs. 34 & 35. Va. 17° 55' E.
40.00	set a sandstone 14×8×5 ins. 9 ins. in ground for 1/4 sec. cor. marked 1/4 on W. face with regulation mound & pits,
80.00	set a limestone 24×12×4 ins. 16 ins. in ground for cor. to secs. 26.27, 34 and 35 marked 1 notch on S. 2 notches on E. edges with regulation mound & pits,
	land level, soil 1st rate, high sagebrush greasewood,
	augmented on 80 chains,

Subdivisions T. 9 N. R. 18 W.

Chains	
	Cont on a random line bet. secs. 26 and 35 Va. 17°55' E
40.00	set temporary 1/4 sec. cor.
64.50	road bears N. & S.
80.30	Intersect N & S. line at the cor. to secs. 25.26 35 and 36 thence I run West on a true line bet. secs. 26 and 35 with same va
40.15	set limestone 15×8×6 ins, 10 ins. in ground for 1/4 sec. cor. marked 1/4 on N. face with regulation mound & pits.
80.30	the cor. to secs. 26. 27. 34 and 35.
	land level, soil 1st rate. high sagebrush, greasewood augmented on 80.30 chains,

Subdivisions T. 9 N. R. 18 W.

Chains	North bet. secs. 26 and 27 — Va. 17° 55' E.
40.00	set a sandstone 12×9×4 ins., 8 ins. in ground for 1/4 sec. cor. marked 1/4 on W. face with regulation mound & pits.
72.53	Road from Grouse Creek to Terrace bears N. W. and S. E. Witness mound & pit. 2×1×1 ft.
80.00	set a sandstone 18×9×4 ins. 12 ins. in ground for cor. to secs. 22. 23. 26 and 27 marked 2 notches on S. 2 notches on E. edges with regulation mound & pits
	land level, soil 1st rate high sagebrush, greasewood augmented on 80 chains.

80

Subd

Chains.
40.00
80.30
40.15
80.30

Subdivisions T. 9 N. R. 18 W.

Chains.	Cont on a random line bet. secs 23 and 26, Va. 17° 55' E.
40.00	set temporary 1/4 sec. cor.
80.30	Intersect N & S. line 25 lks. north of the cor. to secs. 23. 24. 25 and 26 thence I run N 89°49' W, on a true line bet. secs, 23 and 26 with same va,
40.15	set a limestone 12×9×4 ins. 8 ins in ground for 1/4 sec. cor. marked 1/4 on N. face with regulation mound & pits,
80.30	the cor. to secs 22. 23. 26 & 27 land level, soil 2nd rate high sagebrush & greasewood augmented on 80.30 chains,

Subdivisions T. 9 N. R. 18 W.

Chains	
	North bet. secs. 22 and 23
	Va. 17° 55' E.
40.00	set sandstone 10 x 8 x 6 ins., 6 ins. in ground for 1/4 sec. cor. marked 1/4 on W. face with regulation mound ~~& pits~~ of rocks and pits
80.00	set limestone 14 x 9 x 5 ins., 9 ins. in ground for cor. to secs. 14. 15. 22 and 23 marked 3 notches on S. 2 notches on E. edges with regulation mound & pits, land level, soil 1st rate high sagebrush, augmented on 80 chains
	East on a random line, [illegible] secs 14 and 23
	Va. 17° 55' E.

Subdivisions T. 9 N. R. 18 W.

chains.	
40.00	at temp. preliminary 1/4 sec. cor.,
80.30	Intersect N. & S. line 30 ch. North of corner to secs. 13. 14. 23 and 24 thence I run N 89° 47' W. on a true line bet. secs. 14 and 23 with same var.
40.15	set Quartz 10 x 8 x 6 ins, 9 ins. in ground for 1/4 sec. cor. marked 1/4 on W. face with regulation mound & pits.
80.30	the cor. to secs. 14. 15. 22 and 23. Soil 1st rate land level, high range timber and undergrowth of a few cedars. augmented on 80.30 chains

Subdivisions T 9 N. R. 18 W.

Chains	
	North bet. secs. 14 and 15
	Va. 17°55' E,
20.30	foot of bench bears E & W.
40.00	set a limestone 12×8×6 ins
	8 ins in ground for 1/4 sec. cor.
	marked 1/4 on W. face with
	regulation mound & pits
80.00	set a sandstone 14×10×4 ins.
	9 ins. in ground for cor. to
	secs. 10. 11. 14 & 15 marked
	4 notches on S. 2 notches on
	E. edges with regulation
	mound & pits,
	land level soil 1st rate
	high sagebrush.
	augmented on 80 chains
	Cont on a random line
	bet. secs, 11 and 14
	Va. 17° 55' E,

Sub

Chains.	
40.00	
80.00	
40.00	
80.00	
40.00	

Subdivisions T. 9 N. R. 18 W.

Chains.	
40.00	set ~~preliminary~~ temp. 1/4 sec. cor.
80.00	Intersect N. & S. line at the cor. to secs. 11. 12. 13 & 14 thence I run West on a true line bet. secs. 11 and 14 with same va.
40.00	set sandstone 20 × 8 × 6 ins. 12 ins. in ground for 1/4 sec. cor. marked 1/4 on N. face with regulation mound & pits
80.00	the cor. to secs. 10. 11. 14 & 15 land low rolling, soil 1st rate, dense sage brush scattered Cedars augmented on 80 chains,
	North bet. secs. 10 and 11 Var. 17° 55' E.
40.00	set a sandstone 14 × 9 × 8 ins. 9 ins. in ground for 1/4 sec. cor. marked 1/4 on W. face

Subdivisions T. 9 W. R. 18 W. Sub

Chains		Chains
	with regulation mound and pits.	
80.00	set a limestone 18x12x3 ins., 12 ins. in ground for cor. to secs. 2. 3. 10 and 11 marked 5 notches on S. 2 notches on E. edges with regulation mound & pit.	40.05 with 80.10
	Land level soil 1st rate dense sagebrush, grease wood	
	augmented on 80 chains,	
	Cont on a random line	40.00
	bet. secs. 2 and 11	80.30
	Va. 17° 55' E.,	
40.00	set temporary 1/4 sec. cor.	
80.10	Intersect N. & S. line 40 lks	
	north of the cor. to secs.	
	1. 2. 11 and 12 thence run	40.30

Subdivisions T. 9 N. R. 18 W.

Chains	
	N. 89° 43' W. on a true line bet. secs. 2 and 11 with same va.
40.05	set a Quartz 18 x 10 x 3 ins 12 ins. in gr. for 1/4 sec. cor. marked 1/4 on N face with mound of rocks and pits,
80.10	the corner to secs. 2. 3. 10 and 11
	land level soil 1st rate high sagebrush.
	augmented on 80.10 chains,
	November 14th 1882
	North on a random line bet. secs. 2 and 3
	Va. 17° 55' E.
40.00	set temporary 1/4 sec. cor,
80.30	Intersect North boundary at the corner to secs. 2. 3. 34 and 35 thence I run S. on true line bet. secs. 2 and 3 with same va.
40.30	set a sandstone 14 x 9 x 5 ins

Subdivisions T. 9 N. R. 18 W.

Chains		Chains
	9 ins. in ground for 1/4 sec. cor. marked 1/4 on W. fence with regulation mound & pits	
80.30	the cor. to secs. 2. 3. 10 & 11 Land level, soil 1st rate High & gravelly. augmented on 80.30 chains. November 16th 82	
	From the cor. to secs. 33 and 34 on South boundary of township 9 run.	40.00
	North bet. secs. 33 and 34 Var. 17° 55' E,	79.80
40.00	set a sandstone 18 x 12 x 9 ins. 12 ins. in ground for 1/4 sec. cor. marked 1/4 on W. fence with regulation mound & pits.	39.90
80.00	set a sandstone 20 x 10 x 4 ins. 12 ins. in ground for cor. to secs. 27. 28. 33 and 34	79.80

8 W.

Subdivisions T. 9 N. R. 18 W

Chains	marked 1 notch on S. 3 notches on E. edges with regulation mound & pits
	land level, sandy, sagebrush.
	East on a random line bet. secs. 27 and 34
	Va. 17° 55' E.
40.00	set temporary 1/4 sec. cor.
79.80	Intersect N & S. line at the cor. to secs. 26. 27. 34 and 35 thence I run
	West on a true line bet. secs. 27 and 34 with same va.
39.90	set a sandstone 14 x 7 x 4 ins. 9 ins. in ground for 1/4 sec. cor.
	marked 1/4 on N. face
79.80	the cor. to secs. 27. 28. 33 & 34
	land level, soil 1st rate

Subdivisions T. 9 N. R. 18 W.

Chains	
	high sagebrush, augmented on 79.80 chains
	North bet. secs. 27 and 28 Va. 17° 55' E.
15.00	top of low rocky knoll bears E & W.
28.00	road bears N E & S. W.
40.00	set a limestone 10×9×7 ins. 6 ins. in ground for 1/4 sec. cor marked 1/4 on W. face with regulation mound and pit
70.00	road bears East ~~about~~ 1 chains thence South.
80.00	set a limestone 22×10×3 ins. 14 ins. in ground for cor. to secs, 21. 22. 27 & 28 marked 2 notches on S and 3 on E. edges with regulation mound & pits. land level, soil 1st rate

Subd

Chains	
40.00	
02.00	
80.40	
40.20	
80.40	

Subdivisions T. 9 N. R. 18 W.

Chains	
	~~dense~~ high sagebrush. augmented on 80 chains
	Cast on a random line bet. 22 and 27
	Va. 17° 55' E.
40.00	set temporary 1/4 sec. cor.
02.00	Road N W & S E.
80.40	Intersect N & S. line 15 lks. north of the cor. to secs. 22. 23. 26 and 27 thence Trun N. 89° 54' W. on a true line bet. secs. 22 & 27 with same va.
40.20	set limestone 19×10×4 ins 12 ins. in ground for 1/4 sec. cor. marked 1/4 on N. face with regulation mound & pits.
80.40	the cor to secs. 21. 22. 27. & 28. land level soil 1st rate high sage, augmented 80 ~~ch~~ lks.

Subdivisions T. 9 N. R. 18 W.

Chains		Chains
	North bet. secs. 21 and 22 Va. 17° 55' E.	
40.00	set limestone 14 x 10 x 3 ins. 9 ins. in ground for 1/4 sec. cor. marked 1/4 on W. face with regulation mound & pits	33.50 40.00 80.00
53.00	Road bears N. W. & S. E. junction of roads about 7 chains N. W.	
67.50	West end of rocky knoll bears East about 5 chains	40.00
80.00	set a limestone 20 x 10 x 3 ins. 12 ins. in ground for cor. to secs. 15. 16. 21 & 22 marked 3 notches on S. 3 notches on E. edges with regulation mound & pits.	80.00
	Land level, soil 1st rate high cultivated,	
	augmented 80 ch.	

Subdivisions T. 9 N. R. 18 W.

Chains	
	Cont on a random line bet secs. 15 and 22 Va. 17°55' E.
33.50	Foot of bench bears N & S,
40.00	set temporary 1/4 sec. cor.
80.00	Intersect N & S. line at the cor. to secs. 14. 15, 22 and 23 thence I run West on a true line bet. secs. 15 and 22 with same va.
40.00	set limestone 14 x 10 x 4 ins. 9 ins. in ground for 1/4 sec. cor. marked 1/4 on N. face with regulation mound & pits
80.00	the corner to secs. 15. 16. 21 and 22 land level soil 1st rate, dense sage and greasewood augmented on 80 chains

Subdivisions T. 9 N. R. 18 W.

Chains	North bet. secs. 15 and 16 Va. 17° 55' E.
40.00	set a sandstone 12×12×6 ins. 8 ins in ground for 1/4 sec. cor. marked 1/4 on W. face with regulation mound & pits,
80.00	set a sandstone 12×9×8 in 8 ins. in ground for cor. to sec 9. 10. 15 and 16 marked 4 notches on S. 3 on E. edges with regulation mound & pits land level, soil 1st rate dense sagebrush, augmented on 80 chains,
	Cont on a random line bet. 10 and 15 Va. 17° 55' E.
40.00	set temporary 1/4 sec. cor,
80.30	Intersect N & S. line 35

BO

Subd

Chains
40.15
80.30
40,00

Subdivisions T. 9 N. R. 18 W.

Chains	Vs N. of cor. to secs.
	10. 11. 14 & 15 thence Dmn
	N 89° 45' W. on a true line
	bet. secs 10 and 15 with same.
40.15	set sandstone 12x9x6 ins
	8 ins. in ground for 1/4 sec. cor.
	marked 1/4 on N. face with
	regulation mound & pits
80.30	the cor. to secs. 9. 10. 15. 16
	and level, veil 1st rate
	dense sage and greasewood
	augmented on 80.30 chains
	North bet. secs. 9 and 10
	Vs. 17° 55' E.
40,00	set a sandstone 10x8x6 in
	6 ins. in ground for 1/4 sec.
	cor. marked 1/4 on W. face
	with regulation mound
	& pits,

Subdivisions T. 9 N. R. 18 W.

Chains		Chains
49.00	road bears S. W. & N. E.	39.90
80.00	set a sandstone 14 x 8 x 8 ins 9 ins. in ground for cor. to secs 3. 4. 9 and 10 marked 5 notches on S. 3 notches on E. edges with regulation mound & pits	79.80
	Land level, soil 1st rate dense sugar trees, augmented on 80 chains. Nov. 15th 1882	
	Ent on a random line bet. secs 3 and 10 Va. 17° 55' E.	14.00
40.00	set temporary 1/4 sec. cor,	40.00
79.80	Intersect N. & S. line 10 chs. N. of the cor. to secs, 2. 3. 10 and 11 thence I run N. 89° 56' W. on a true line bet. secs 3 and 10 with same va.	80.00

Subdivisions T. 9 N. R. 18 W.

Chains 39.90	set a limestone 19×9×7 ins. 12 ins. in ground for 1/4 sec. cor. marked 1/4 on N. face with regulation mound & pits
79.80	the cor. to secs. 3. 4. 9 & 10 land level, soil 1st rate high & age & greasewood, augmented on 79.80 chains.
	North on a random line bet. secs. 3 and 4.
	Va. 17° 55' E.
14.00	road bears N W & S. E.
40.00	set temporary 1/4 sec. cor.
80.00	Intersect North Boundary of township at the corner to secs. 3. 4 33 and 34 thence I run South on a true line

Subdivisions T. 9 N. R. 18 W.

Chains		Chains
	bet. secs. 3 and 4 with same va.	
40.00	set a sandstone 12×10×8 ins.	80.00
	8 ins. in ground for 1/4 sec. cor.	
	marked 1/4 on W. face with	
	regulation mound & pits	
80.00	the cor. to secs. 3, 4, 9 & 10	
	land level, soil 1st rate	
	dense sagebrush & greasewood	
	augmented on 80 chains,	
	From the Cor. to secs.	
	32 and 33 on South bund.	
	of township I run North	
	bet. secs. 32 and 33	16.50
	Va. 17° 55' E,	40.00
40.00	top of small ridge bears	68.20
	E & W. set Cedar post 4×4 ins.	80.40
	4 ft. long marked 1/4 on W. face	
	for 1/4 sec. cor. with regulation	

BOOK-A-195

Chains	
	mound & pits
80.00	set a limestone 16×10×6 ins. 10 ins. in ground for cor. to secs. 28, 29, 32 & 33 marked 1 notch on S. 4 notches on E. edges with regulation mound & pits land level, soil 1st rate, high sagebrush augmented on 80 chains.
	Cont on a random line bet. secs. 28 & 33
	Va. 17° 55' E,
16.50	Grouse Creek drains S. E.
40.00	set temporary 1/4 sec. cor.
68.20	road bears N. W & S. E.
80.40	Intersect N & S. line 28 lks. North of cor. to secs. 27, 28, 33 and 34

Subdivisions T. 9 N. R. 18 W.

Chains		Chains
	thence I run ~~W~~	
	N 89° 48' W. on true line bet.	
	secs. 28 & 33 with same va.	71.00
40.20	set a sandstone 14 x 8 x 6 ins	
	9 ins. in ground for 1/4 sec. cor.	80.00
	marked 1/4 on N. face with	
	regulation mound & pits,	
80.40	the cor. to secs. 28. 29. 32 & 33,	
	land level, soil 1st rate	
	high sage brush and	
	Willows along Grouse Cr.	
	augmented on 80.40 chains	
	North bet. secs. 28 & 29	
	Va. 17° 55' E.	
25.50	Grouse Creek ~~Dry~~, drains	
	S. E.	
40.00	set a limestone 14 x 10 x 6 ins,	
	9 ins, in ground for 1/4 sec. cor,	10.00
	marked 1/4 on W. face with	

Subdivisions T. 9 N., R. 18 W.

Chains

regulation mound & pits
1 chain East of Grouse Cr.

71.00 Grouse Creek 2 chs. wide
6 in. deep runs S. W.

80.00 set limestone 22×8×4 ins.
14 ins. in ground for cor. to
secs. 20. 21. 28 & 29 marked
2 notches on S. 4 notches on
E. edges with regulation
mound & pits.
Land level, with 1st rate
high & uplands and
Willows, augmented
on 80 chains

East on a random line
bet. secs. 21 and 28.
Va. 17° 55' E.

10.00 Grouse Creek 2 chs wide
6 in. deep runs South

Subdivisions T. 9 N. R. 18 W.

Chains	
40.00	set temporary 1/4 sec. cor.
65.00	Road N & S.
80.20	Intersect N. & S. line at the Cor. to secs. 21. 22, 27 & 28 thence I run West on a true line bet. secs, 21 and 28 with same va,
40.10	set sandstone 18 x 10 x 3 ins, 12 ins, in ground for 1/4 sec. cor. marked 1/4 on N. face with regulation mound & pits,
80.20	the cor. to secs 20. 21. 28 & 29 land level, soil, 1st rate high sagebrush augmented on 80 2/3 chains
	North bet. secs. 20 & 21 Va. 17° 55' E,
40.00	set limestone 12 x 8 x 6 ins, 8 ins. in ground for 1/4 sec.

Subdivisions T. 9 N. R. 18 W.

Chains	
	cor. marked 1/4 on W. face with regulation mound & pits, on West side of Grouse Creek.
54.00	Dry Creek drains S.W.
80.00	set a limestone 12x9x4 ins. 8 ins. in ground for cor. to secs. 16. 17. 20 & 21 marked 3 notches on S. 4 notches on E. edges with regulation mound & pits.
	land low rolling, soil 1st rate, high sage-brush.
	augmented on 80 chains
	Cont on a random line bet. secs 16 and 21
	Va. 17° 55' E.

Subdivisions T. 9 N. R. 18 W.

Chains	
15.00	Grouse Creek 3 lks. wide 6 in. deep runs S.
40.00	set temporary 1/4 sec. cor.,
60.50	road bears N.W. & S.E.,
72.00	road bears N.W. & S.E.,
80.00	Intersect N. & S. line 60 lks north of the cor., to secs. 15. 16. 21 and 22
	thence I run N 89° 34' W. on a true line bet. secs. 16 and 21. with same var.,
40.00	set a limestone 26 x 10 x 4 ins. 16 ins. in ground for 1/4 sec. cor. marked 1/4 on N. face with regulation mound & pits
80.00	the cor. to secs. 16. 17. 20 & 21. Land level soil 1st rate, high sagebrush,
	augmented on 80 chains.
	November 16th 82

Subdi

Chains	
	N
16.40	ro
19.00	r
30.50	r
39.50	8
40.00	r
	in
	1/4
	V
	n
80.00	r
	in
	t
	4
	8
	r

Subdivisions T. 9 N. R. 18 W.

Chains	
	North bet. secs. 16 and 17 Va. 17° 55' E.
16.40	road bears S. W. & N. E.
19.00	road " S. W. & N. E.
30.50	road " S. W. & N. E.
39.50	Dry Creek drains S. E.
40.00	set a sandstone 18×10×8 ins. 12 ins. in ground for 1/4 sec. cor. marked 1/4 on W. face with regulation mound & pits.
80.00	set a limestone 18×10×7 ins. 12 ins. in ground for cor. to secs. 8. 9. 16 and 17 marked 4 notches on S. and 4 on E. edges with regulation mound & pits.
	land level, soil 1st rate
	sage brush, dense, augmented on 80 chains

Subdivisions
T. 9 N. R. 18 W.

Chains	
	Cont on a random line bet secs. 9 and 16.
	Va. 17°55'E.
19.50	Road from Grouse Creek to Tecoma bears N & S, witness mound & pit 2x1x1 ft.
40.00	set temporary 1/4 sec. cor.
2.00	Dry Creek drains S.
66.90	road bears N. & S.
80.60	Intersect N & S. line 40 lks north of cor. to secs. 9.10.15 and 16 thence I run N 89° 43' W. on a true line bet. secs. 9 and 16 with same va.
40.30	set a willow post 3x3 ins. 4 ft. long 12 ins. in ground for 1/4 sec. cor. marked 1/4 on N. face with regulation mound & pits

Subdivisions
T. 9 N. R. 18 W.

Chains	
80.60	the cor. to secs. 8.9.16 & 17 land level, soil 1st ra dense sagebrush.
	augmented on 80.60 chains
	North bet. secs. 8 and 9
	Va. 17° 55' E.
40.00	set a limestone 20×10×4 ins. 12 ins. in ground for 1/4 sec. cor. marked 1/4 on W. face with regulat mound and pits
52.30	small rocky ridge E & W.
80.00	set a limestone 18×9×8 ins. 12 ins. in ground for cor. to secs. 4.5.8 and 9 marked 5 notches on S. and 4 on E. edges with re gulation mound & pits land level soil 1st rat

Chains	
	den
	an
	Ca
	bet
27.50	roa
40.00	set
45.90	Dr
80.00	In
	20
	sec
	T r
	N
	lim
	san
40.00	se
	9 in
	cor.
	wi

.16 a 17	Chains	Dense sagebrush
d 1st va		augmented on 80 chains
Chains		Cont on a random line
		bet. secs. 4 and 9
nd 9		Va 17°55' E.
° 55' E.	27.50	road bears N. & S.
0×10×4	40.00	set temporary 1/4 sec. cor.
for	45.90	Dry Creek drains S.
1/4 on	80.00	Intersect N. and S. line
egulat		20 lks north of cor. to
		secs. 3, 4, 9 and 10 thence
E & W.		I run
18×9×8		N 89° 51' W. on a true
for		line bet. secs. 4 and 9 with
and 9		same va.
on S.	40.00	set a Quartz 14×10×6 ins.
ith re		9 ins. in ground for 1/4 sec.
pits		cor. marked 1/4 on W. face
1st rat		with regulation mound

Subdivisions

T. 9 W. R. 18 W.

Chains	and pits
80.00	the cor. to secs. 4. 5. 8 & 9 land level, soil 1st rate dense sagebrush augmented on 80 chains
	North on a random line bet. secs. 4 and 5. Va. 17° 55' E.
40.00	set temporary 1/4 sec. cor.
80.36	Intersect North Boundary of township at the cor. to secs. 4. 5. 32 & 33 thence I run South on a true line bet. w. secs. 4 & 5. with same va.
40.36	set a limestone 18 x 9 x 2 12 ins. in ground for 1/4 sec. cor. marked 1/4 on W. face with regulation mound & pits.

BOOK-A

T. 9

Chains	
80.36	t
	8 c
	le
	rat
	am
	Fr
	31
	Dan
	No
40.00	set
	ins.
	1/4
	W.
	mo
80.00	set
	ins,
	cor.
	ma

T. 9 N. R. 18 W.

Chains	
80.36	the cor to secs. 4, 5, 8 and 9 land level, soil 1st rate, dense sagebrush augmented on 8 0/100 chains.
	From corner to secs. 31 and 32 on South boundary of township 9 north bet. secs. 31 and 32 Va. 17° 55' E
40.00	set a limestone 14x10x8 ins. 9 ins. in ground for 1/4 sec. cor. marked 1/4 on W. face with regulation mound & pits
80.00	set a sandstone 18x18x1 ins, 12 ins. in ground for cor. to secs. 30. 31. 29 & 32 marked 1 notch on S. 5 notches

Chains	
	on E. edges with regulation mound & pits
	land level, soil 1st rate
	dense sagebrush,
	augmented on 80 chains
	East on a random line
	bet. secs. 29 and 32
	Va. 17° 55' E.
40.00	set temporary 1/4 sec. cor.
75.00	enter Creek bottom
80.00	Intersect N. & S. line
	at the Cor. to secs.
	28. 29. 32. 33 thence I
	run West on a true line
	bet. secs 29 & 32 with sam
	va,
40.00	set a sandstone 20×10×4 in
	12 ins, in ground for 1/4 sec.
	cor. marked 1/4 on N. face

Chains	
	wi
	& pi
80.00	th
	29
	l
	rat
	au
	W
	bet
5.25	ro
30.00	top
	bea
40.00	set
80.20	In
	of
	of
	25
	N

regular chains		with regulation mound & pits
st rate	80.00	the cor. to secs. 30, 31, 29 and 32
chains		land level, with 1st rate, dense sagebrush augmented on 80 chains.
line		
2		
° 55' E.		West on a random line
et. cor.		bet. secs. 30 and 31
n		Va. 17° 55' E.,
. line	5.25	road bears N. & S.,
s,	30.00	top of low rocky ridge
ence S		bears N. & S.
e line	40.00	set temporary 1/4 sec. cor.
with zinc	80.20	Intersect West boundary
		of township 40 chs. N.
0 x 10 x 4 in.		of corner to secs. 30, 31,
° 1/4 sec.		25 and 36. thence run
E. post		N 89° 43' E. on a true line

371

Subdivisions
T. 9 W. R. 18 W.

Chains	
	bet. secs. 30 and 31 with same va.
40.20	set Quartz 14×12×4 ins. 9 ins. in ground for 1/4 sec. marked 1/4 on W. face with regulation mound & pits.
80.20	the corner to secs. 30. 31. 29 and 32
	land level, soil 1st and 2nd rate, dense sagebrush augmented on 80 chains.
	North bet. secs. 29 and 30 Va. 17° 50
40.00	set a limestone 12×10×6 8 ins. in ground for 1/4 sec. cor. marked 1/4 on W. face with regulation mound & pits.

BOOK-A-
T. 9

Chains	
50.50	ra
80.00	set
	ins.
	cor.
	ma
	5 no
	reg
	rat
	and
	an
	Co
	be
30.60	R
	to
40.00	set
66.50	G
	4 i

T. 9 N. R. 18 W.

Chains	
50.50	road bears N E & S. W.
80.00	set a sandstone 18×12×12 ins. 12 ins. in ground for cor. to secs. 19. 30. 20. 29 marked 2 notches on S. 5 notches on E. edges with regulation mound & pits land level, soil 1st rate high sagebrush and greasewood augmented on 80 chains.
	Cast on a random line bet. secs. 20 and 29 Va. 17° 50' E.
30.60	Road from Grouse Cr. to Tecoma bears N E & S. W.
40.00	set temporary 1/4 sec. cor.
66.50	Grouse Creek 3 lks. wide 4 in. deep runs S.

373 Subdivisions
T. 9 N. R. 18 W.

Chains	
80.00	Intersect N. & S. line 28 lks. North of the Cor. to secs. 20. 29. 21 & 28 thence I run N 89° 48' W. on a true line bet. secs. 20 & 29 with same va.
40.00	set limestone 25 x 19 x 8 in 16 ins. in ground for 1/4 sec. cor. marked 1/4 on N. face with regulation mound & pits.
80.00	the cor. to secs. 19. 30. 20 & land level soil 1st rate, dense sagebrush augmented on 80 chains

November 17th 1882

West on a random line bet. secs. 19 and 30

Va 17° 50' E

BOOK-A-
T.

Chains	
40.00	se
80.30	In
	of
	of
	19
	In
	a
	19
40.30	se
	ins
	1/4
	N
	m
80.30	th
	20
	la
	ra
	a

Chains	
40.00	set temporary 1/4 sec. cor.
80.30	Intersect West boundary of township 28 lks north of cor. to ~~townships~~ secs. 19. 30. 24 and 25 thence Trun N 89° 48' E. on a true line bet. secs. 19 and 30. with same va.
40.30	set limestone 12×9×8 ins. 8 ins. in ground for 1/4 sec. cor. marked 1/4 on N face with regulation mound & pits.
80.30	the cor. to secs. 19. 30 20 and 29
	land level, soil 1st rate, dense sagebrush augmented on 80.30 chains

3/3 Subdivisions
T. 9 N. R. 18 W.

Chains	North bet. secs. 19 and 20
	Va. 17° 50' E
40.00	set a sandstone 36×10×6 in mound of stones for 1/4 sec. cor. marked 1/4 on W. face with mound of stones alongside.
80.00	set a limestone 16×10×9 ins. 10 ins. in ground for cor. to secs. 18.19.17 & 20 marked 3 notches on S. 5 notches on E. edges with regulation mound & pits land low rolling, soil 2nd rate, dense sagebrush augmented on 80 chains

Chains	E
	sec
38.00	lo
40.00	set
71.60	R
80.10	Fo
	th
	20
	W
	sa
40.05	set
	12
	cor.
	wit
	& pi
80.10	th
	and
	Lin
	and

T. 9 N. R. 18 W.

Chains	
	East on a random line bet. secs. 17 and 20
	Va. 17°50' E.
38.00	low ridge bears N E & S. W.
40.00	set temporary 1/4 sec. cor.
71.60	Road bears N. & S.
80.10	Intersect N. & S. line at the corner to secs. 16. 17, 20 and 21 thence I run West on a true line bet. 10. secs 17 & 20 with same va.
40.05	set sandstone 18×9×4 ins. 12 ins in ground for 1/4 sec. cor. marked 1/4 on W. face with regulation mound & pits.
80.10	the corner to secs 17. 18. 19 and 20.
	Land rolling. soil 1st and 2nd rate dense sage

3/7 Subdivisions
T. 9 N. R. 18 W.

Chains	
	brush some scattered Cedar south of line.
	augmented on 80 chains
	West on a random line bet. secs. 18 and 19
	Va. 17° 50'
40.00	set temporary 1/4 sec. cor
80.26	Intersect west boundary 38 lks North of the cor. secs. 13. 24. 18 & 19 thence I run N 89° 44' E. on a tr line bet. secs. 18 & 19,
40.26	set limestone with same variation 18×12×4 in 12 ins. in ground for 1/4 sec. cor marked 1/4 on W. face with regulation mound & pits
80.26	the Cor. to secs. 17. 18. 19 and 20 . land rolling soil 1st and 2nd [illegible] sage brush, augmented on

BOOK A
T. 9

Chains	
	8
	N
13.50	to
40.00	se
	9 in
	cor
	wi
	and
80.00	set
	ins
	cor.
	m
	5 m
	re
	l
	1" a
	Thi
	au

80.26 chains	80.26 chains
	North bet. secs. 17 and 18
	Va. 17° 50' E.
13.50	top of low ridge bears S.W.
40.00	set sandstone 14 x 10 x 6 ins., 9 ins. in ground for 1/4 sec. cor. marked 1/4 on W. face with regulation mound and pits
80.00	set a sandstone 12 x 10 x 6 ins. 8 ins. in ground for cor. to secs. 7. 18. 8. 17 marked 4 notches on S. 5 notches on E. edges with regulation mound & pits.
	Land rolling, soil 1st and 2nd rate, some rocky. Thick second growth, augmented on 80 chains.

Subdivisions
T. 9 N. R. 18 W.

Chains	
	East on a random line bet. secs 8 and 17.
	Va. 17° 50' E
25.00	foot of ridge
40.00	set temporary 1/4 sec. cor. on top of ridge bearr N. & S.
50.00	foot of ridge
80.70	Intersect N. & S. line at the corner to secs. 8.9.16.17 thence True West on a true line bet. secs. 8 and 17 with sa va,
40.35	set a limestone 30×18× ins, in mound of stones marked 1/4 on N. face wi mound of stones alongside pits impracticable.
80.70	the corner to secs. 7.8.17.1

Chains	
	Land
	Ro
	sam
	bru
	a
	bet
40.00	set
50.00	gu
60.10	ri
0.40	In
	of
	of
	7 an
	N 8
	lin
	sam
40.40	set
	16 i

	Chains	Land Rolling, soil 2nd rate some rocky, high sage-brush.
		augmented on 80 70 chains
		West on a random line bet. secs, 7 and 18
		Va. 17° 50' E.
	40.00	set temporary 1/4 sec. cor.
	50.00	gulch drains S.W.
	60.10	ridge bears S W & N. E.
	0.40	Intersect West boundary of township 22 lks north of the cor. to secs, 12.13. 7 and 18 thence I run N 89° 51' E. on a true line bet. secs. 7 and 18 with same va,
	40.40	set sandstone 24×18×7 ins. 16 ins. in ground for 1/4 secs

Chains		Chains
	cor, marked 1/4 on N. face	
	with regulation mound, p	
80.40	the cor. to secs. 7. 8. 17. 18	
	Land rolling, some rock	
	soil 2nd rate, high	
	sagebrush & greasewood	
	augmented on 8 chs	
	North bet. secs. 7 and 8	80.00
	Va. 17° 50' E	80.00
40.00	set a sandstone 14 x 10 x 4	
	9 ins. in ground for 1/4 sec	
	cor. marked 1/4 on W. face	
	with regulation mound	
	& pits.	80.00
80.00	set a sandstone 20 x 8 x 6	
	12 ins. in ground for cor. to	
	secs. 5. 6. 7 and 8 marked	
	5 notches on S. and 5 notch	
	on E. edges with regulat	80.00

face chains
ound a p
. 17. 18
ne rou
'gh
wood
40
0 cha

and 8 0.00
7° 50' E 0.00
4 x10x4
1/4 sec
face
ound

0.00
x8x6
cw. t
marke
s not ol
egulat 0.00

mound & pits
land level, soil 1st
rate dense sagebrush
augmented on 80 chains.

East on a random line
bet. secs. 5 and 8
Va. 17°50' E.
set temporary 1/4 sec. cw,
Intersect N. & S. line
at the cw. to secs. 4. 5. 8.
and 9 thence I run West
on a true line bet. secs
5 and 8. with same va.
set sandstone 14 x 8 x 8 ins,
9 ins. in ground for 1/4 sec.
cw. marked 1/4 on N. face
with regulation mound
and pits.
the cw. to secs. 5. 6. 7 and 8

383 Subdivisions
T. 9 W. R. 18 W.

Chains	
	land level, with 1st rate
	high sagebrush, growing
	augmented on 80 chains
	West on a random line
	bet. secs. 6 and 7, —
	Va. 17° 50'
40.00	set temporary 1/4 sec. cor
47.00	front of high sandstone
	ridge bears N. & S.
68.00	top of ridge bears N & S
80.00	Intersect West boundary
	of township 20 lks S.
	of cor. to secs. 6, 7, 11 & 12
	thence N. run
	S. 89° 51' E. on a true line
	bet. secs. 6 and 7 with same
40.00	set sandstone 14 x 10 x 4 ins.
	9 ins. in ground for 1/4 sec.
	marked 1/4 on W. face

Su
BOOK-A-19
T. 9 N

Chains	
	with
80.00	the e
	land
	1st
	high
	high,
	sagel
	ann
	Nor
	bet.
.00	set
.20	Int
	of tow
	secs.
	then
	on a t
	5 and
.20	set
	8 ins.

rate	chains	with regulation mound & pits
reasonw	80.00	the corner to secs 5. 6. 7. 8
chains		land level 1st half soil 1st rate,
		high sagebrush, 2nd half
line		high, rocky with dense
		sagebrush.
17° 50'		augmented on 80 chains
ec. cor		
ditone		North on a random line
		bet. secs. 5 and 6.
N & S		Va. 17° 50' E.
ounda	0.00	set temporary 1/4 sec. cor.
ss S	0.20	Intersect North boundary
1 & 12		of township at the cor. to
		secs. 5. 6. 31 and 32 ~~marked~~
ue lin		thence I run South
h same		on a true line bet. secs.
10 x 4 u		5 and 6 with same va.
1/4 sec.	.20	set limestone 12 x 8 x 3 ins.
ace		8 ins. in ground for 1/4 sec.

383

Subdivisions
T. 9 N. R. 18 W.

Chains

cor. marked 1/4 on W. face
with regulation mound
80.20 the corner to secs. 5.6.7
land rolling, soil 1st
rate, high sagebrush
augmented on 80.20 chains

November 18th 82

General Descripti
This township contain
mostly level land.
There is fine farmin
land on both sides of
Grouse Creek. Irrig
is necessary. There is
an abundant growth
rich grasses. Cedars
in the Eastern part o
the township.

Ferd. Dicker
U. S. Dep. Surv

U. S. SURVEY

Salt Lake

The forego

Township No.

Executed by

Under

day of Sep

November

amined. the nece

the said field n

hereby approved.

BOOK-A-195

U. S. SURVEYOR GENERAL'S OFFICE,

Salt Lake City, Utah, January 21st *1883.*

The foregoing field notes of the survey of the

Subdivisions

Township No. 9 N. *Range No.* 18 West

Executed by Fenton Bickmore

Under his *contract of the* 15th

day of September *1882., in the month of*

November *1883, having been critically examined. the necessary corrections and explanations made, the said field notes, and the surveys they describe are hereby approved.*

Fred Salomon

U. S. Surveyor General for Utah.