BOOK-A-186 4

186 R: 1882 ~~484~~ 1.

Filed 187 .

Examined by John H. Lamp & P. Sorlinski

Compared by A. Gorlinski & F. Sinton

FIELD NOTES

OF

THE SURVEY and Resurvey OF THE Exteriors

3 of Township No. 2 N., Range No. 13 E.

of the Salt Lake Meridian in Utah Territory.

BY

A. D. Ferron

U. S. DEPUTY SURVEYOR,

Under his Contract No. 105

dated July 29th 1881.

Survey commenced Aug. 16th 1881

Survey completed Aug. 18th 1881

186-1

BOOK-A-186 4

186 R: 1882 ~~484~~ 1.

Filed 187 .

Examined by John H. Lamp & P. Sorlinski

Compared by A. Gorlinski & F. Sinton

FIELD NOTES

OF

THE SURVEY and Resurvey OF THE Exteriors

3 of Township No. 2 N., Range No. 13 E.

of the Salt Lake Meridian in Utah Territory.

BY

A. D. Ferron

U. S. DEPUTY SURVEYOR,

Under his Contract No. 105

dated July 29th 1881.

Survey commenced Aug. 16th 1881

Survey completed Aug. 18th 1881

186-1

BOOK-A-186

Township 2 N. R. 13 East



BOOK-A-186 ~~45~~ / B

Resurvey of the Exterior T. 2 N. R. 13 E.

Chs. Survey commenced August 16th 1881, With Young's Solar Transit #4901, From the established cor. to Tps. 2 and 3 N. R. 12 and 13 E. being a boulder 14 x 8 x 8 ins. firmly in the ground and 4 bearing trees, all properly marked & mkd. 6 notches on W. E. & W. edges. I run East on a true line bet. Secs. 6 and 31.

Va. 16° 35' E.

38.74 The 1/4 Sec. cor. being a red pine 4 ins. diam., mkd. 1/4 on N face, 2 bearing trees standing.

78.74 The cor to Secs. 5. 6. 31 & 32, being a red pine, mkd 5 notches on E. and 1 notch on W. edges. 3 bearing trees

Resurvey of the Exteriors T.

Chs.	Standing.
	Land, plateau.
	Soil, 1st rate.
	Timber, pine & fir.
	East on a true line bet. Secs. 5 and 32
	Va. 16° 35' E.
11.25	Creek 10 lks. wide, 3 ins. deep, in hollow, runs N.E.
26.50	A red pine 22 ins diam.
40.00	The 1/4 Sec. cor. being a red pine 8 ins. diam, mkd 1/4 on N. face, 2 bearing trees standing
56.50	Pine 35 ins. diam.
74.30	" 40 " "
80.00	The cor. to Secs. 4, 5, 32 and 33, being a double pine 12 ins. diam. mkd 4 notches on

BOOK-A-1

2 N

Chs.	
	6
	wi
	3
	o
	s
	6
	be
2.90	R
8.50	s
	4
14.25	s
	6
14.75	
	3
18.80	s
	4
40.00	

BOOK-A-186

2 N. R. 13 E. S. L. M.

Chs.	E. and 2 notches on W. sides with stone mound alongside 3 bearing trees standing.
	Land, plateau.
	Soil, 1st rate.
	Timber, pine.
	E. cor on a true line bet. Secs. 4 & 33.
	Va. 16° 35' E.
2.90	Road bears N. & S.
8.50	Spring branch 2 lks. wide 4 ins. deep, runs S. E.
14.25	Smith's Fork, 12 lks. wide 6 ins. deep, runs N
14.75	Spring branch 6 lks. wide 3 ins. deep, runs N
18.80	Spring branch, 3 lks. wide 4 ins. deep, runs W.
40.00	The 1/4 Sec. cor. being a quartzite

Resurvey of the Exteriors T.

Chs.	
	13 × 11 × 6 ins. 11 ins. in the ground, mkd. 1/4 on N face, with stone mound along side, 2 bearing trees standing
73.75	Spring pond.
75.50	Across same.
80.00	Thecor. to secs. 3, 4, 33 and 34, being a quartzite 20 × 12 × 8 ins. firm in the ground mkd. 3 notches on E. & W. edges with stone mound along side, 3 bearing trees standing.
	Land, rolling.
	Soil, 2nd rate, rocky.
	Timber, pine.
	East on a true line bet. secs. 3 and 34
	Va. 16° 35' E.
23.90	Spring pond, runs N

Chs.	
40.00	T
	qu
	in
	fa
80.00	T
	a
	2
	g
	a
	w
	3
	s
2.15	

BOOK-A-186

2 N. R. 13 E. S. L. M.

Chs.

40.00 The "U Sec. cor. being a quartzite 18 x 13 x 8 ins. firmly in the ground, mkd "U on N. face 2 bearing trees standing.

80.00 The cor. to Sec. 2, 3, 34 and 35, being a quartzite 3 ft x 12 x 6 ins. firmly in the ground, mkd 2 notches on E. and 4 notches on W. edge with stone mound alongside 3 bearing trees burnt.

Land, rolling.
Soil, 1st rate.
Timber, pine, burnt.

East on a true line bet. Sec. 2 and 35.

Va. 16.35 E.

2.13 Dry Wash drains N.

4606

Resurvey of the Exteriors

Chs.	
4.00	Enter meadow.
13.60	Creek 2 lks. wide 4 ins. deep runs N.E.
30.20	" 6 " " 4 " " " N.W.
37.00	" 3 " " 2 " " " N.W.
39.00	" leavy meadow.
40.00	The 1/4 Sec. cor. being a quartzite 12 × 8 × 6 ins. firm in the ground mkd. 1/4 on N face, with stone mound alongside
80.00	The cor. to secs. 1, 2, 35 & 36 being a quartzite 20 × 12 × 8 ins. firm in the ground, mkd 1 notch on E. and 5 notches on W. edges, stone mound alongside
	Land, rolling.
	Soil, 2nd rate.
	Timber, burnt pine.

BOOK-A-

P. 2

Chs.	
	Se
11.15	O
14.50	R
17.35	
26.00	
31.00	
40.00	
	qu
	in
	on
	S
44.00	P
57.00	
67.00	
68.50	
	4
77.20	
	4

BOOK-A-186 #47

T. 2 N. R. 13 E. S.L.M.

Chs. East on a true line, bet. Secs. 1 & 36

Va. 16° 35' E.

11.15 Pond 1.10 chs. wide.

14.50 Road bears N.E. & S.W.

17.35 " " N. & S.

26.00 Pond, 1.75 chs. wide.

31.00 Pond 2.50 " "

40.00 The 1/4 Sec. cor. being a quartzite 12×10×5 ins. firmly in the ground, mkd. 1/4 on N face, 2 bearing trees Standing.

44.00 Pond 2.00 chs. diam.

57.00 " " " "

67.00 " " " "

68.50 Spring branch 5 lks. wide 4 ins. deep, runs S.E.

77.20 Spring branch 5 lks. wide 4 ins. deep, runs N.W.

Resurvey of Exteriors T. 2 N. R. 13 E.

Chs.		Chs.
80.00	The cor. to Tps. 2 & 3 N. R^s 13 & 14 E. being a granite 24×12×4 ins. firmly in the ground, mkd. 6 miles on N, S, E, & W. edges	80.00
	3 bearing trees standing.	
	Land, rolling.	
	Soil 1st rate.	
	Timber, red pine.	
	August 16th 1881	
	East boundary T. 2 N R 13 E.	
	From the cor. to Tps. 2 & 3 N. R^s 13 & 14 E. just described	
	I run	
	South bet. Secs 1 & 6	
	Va 16° 35' E.	
40.00	Dry large patch of willows.	
	Set quartz rock 12×8×6 ins.	

BOOK-A-186

Exteriors T. 27 N. R. 13 E. S. L. M.

Chs.	
	8 ins. in the ground, for 1/4 Sec. cor. mkd. 1/4 on W. face, and raised a mound of stone alongside.
80.00	Set a quartzite 17 x 8 x 6 ins. 11 ins. in the ground, for cor. to Sec. 1, 6, 7 and 12, mkd. 1 notch on N & 5 notches on the S. edges, and raised a mound of stone alongside, from which, A pine, 15 ins. diam., bears S. 80° W. 30 lks. dist. mkd. T. 27 N. R. 13 E. S. 12 B. T. A pine 11 ins. diam, bears N. 88° W. 14 lks. dist. marked T 27 N. R. 13 E. S. 1 B. T. A pine, 5 ins. diam, bears S. 60° E. 12 lks. dist. marked T. 27 N. R. 14 E. S. 7 B. T.

BOOK-A-

Exteriors ~~467~~ 10 T. 2 N. R. 1

Chs.		Dis.
	Land, rolling.	
	Soil, 2nd rate.	
	Timber, pine, partly burnt on 80.00 chains.	
	South bet. Secs. 7 and 12 Va. 16° 35' E.	
33.50	Spring branch 5 lks. wide 6 ins. deep, runs N.E.	
40.00	Set a quartzite 11×10×9 ins. 6 ins in the ground, for 1/4 Sec. cor. mkd. 1/4 on W. face from which.	
	A pine, 5 ins. diam, bears S. 80° E. 2 lks. dist. mkd 1/4 S.B.T.	
	A pine 6 ins. diam. bears N. 50° E. 11 lks. dist. mkd. 1/4 S. B. T.	
80.00	Set a quartz rock 16×10×6 ins. 11 ins in the ground	

BOOK-A-186

R. 13 E. ~~465~~ 11 S.L.M.

Dit. for cor. to Sect 7, 12, 13 & 18, mkd 2 notches on N. and 4 notches on S. edges and raised a mound of Stone along side, from which
A pine, 12 ins. diam. bears N 5° E. 11 lks. dist. marked T. 2 N. R. 14 E. S. 7. B.T.
A pine, 7 ins. diam, bears S. 68° E. 6 lks. dist. mkd. T. 2 N. R. 14 E. S. 18 B.T.
A pine 10 ins. diam. bears S. 18° W. 8 lks. dist. mkd. T. 2 N. R. 13 E. S. 13 B.T.
Land, rolling.
Soil, 2nd rate.
Timber, pine, partly burnt on 80.00 chains.

South bet. Sect. 13 & 18

BOOK-A-

Exteriors ~~466~~ 12 T. 2 N. R.

Chs	Va. 16° 35' E.	Chs.
36.00	Hollow drains N.E. Spring branch, 2 lks. wide 6 ins. deep, runs N.E.	
40.00	Set Quartzite 10×10×6 ins. 6 ins in the ground for 1/4 Sec. cor. mkd. 1/4 on W. face. and raised a mound of stone alongside.	
76.25	Lake fork 50 lks. wide 18 ins. deep, runs N.E.	
80.00	Set a quartz rock 18×10×4 ins. 12 ins. in the ground for cor. to secs. 13.18.19. & 24 mkd. 3 notches on the N. & S. edges and raised a mound of stone alongside, from which A pine, 10 ins. diam, bears S. 5° W. 15 lks. dist. mkd.	10.00 20.00 30.00 40.00

BOOK-A-186

~~14~~ 13

R. 13 E. S. L. M.

Ch.	T. 2 N. R. 13 E. S. 24 B.T.
	A pine, 11 ins. diam. bears
	N. 1° E. 26 lks. dist. mkd.
	T. 2 N. R. 14 E. S. 18 B.T.
	A pine 10 ins. diam. bears
	N. 70° E. 34 lks. dist. mkd.
	T. 2 N. R. 14 E. S. 18 B.T.
	Land, rolling.
	Soil, 3rd rate.
	Timber, pine, partly burnt
	on 80.00 chains.
	South bet. Secs. 19 and 24
	Va. 16° 35' E.
10.00	Enter park.
20.00	Beaver dams.
30.00	Leave park.
40.00	Set a quartzite 20×15×10 ins.
	15 ins. in the ground, for
	1/4 Sec. cor. mkd. 1/4 on W.

BOOK-A-

Exteriors T. 2 N. R. 1

Chs.		Chs.
	face and raised a mound of stone alongside, from which,	
	A pine, 17 ins. diam. bears N. 30° E. 32 lks. dist. mkd. 1/4 S. B. T.	
	other trees burnt.	
80.00	Set a quartz rock 16 × 10 × 8 ins. 11 ins. in the ground, for cor. to Sect. 19, 24, 25. & 30 mkd 4 notches on N. and 2 notches on S. edges. and raised a mound of stone alongside. from which	8.00
	A pine, 7 ins. diam. bears N 10° W. 13 lks. dist. mkd T. 2 N. R. 13 E. S. 24 B. T.	15.50
	A pine 9 ins. diam. bears N. 61° E. 5 lks. dist. mkd. T. 2 N. R. 14 E. S. 19 B. T.	40.00

BOOK-A-186

R. 13 E. S.L.M

Cis.	other trees burnt.
	Land, rolling.
	Soil, 3rd rate.
	Timber, biscuit pine on 80.00 chains.
	South bet. Secs. 25 & 30 Va. 16° 35' E.
8.00	Enter hollow, heads S. runs N.W.
	A Spring branch 4 lks. wide, 2 ins. deep, runs N.W.
15.50	Leave same, heads S.W.
40.00	Set quartzite, 30 × 20 × 20 ins. 20 ins. in the ground, for 1/4 Sec. cor. mkd. 1/4 on W. face and raised a mound of stone along side from which.

Exteriors T. 2 N. R. 1 E.

Sec.	A pine 9 ins. diam. bears N. 87° W. 25 lks. dist. mkd 1/4 S. B. T.	Sec.
	A pine, 13 ins. diam. bears N 39° E. 25 lks. dist. mkd 1/4 S. B. T.	
42.50	Enter park.	
56.50	Leave same.	
80.00	Set quartzite 18 x 8 x 8 ins. 12 ins. in the ground, for cor. to Secs. 25, 30, 31 & 36. mkd 5 notches on N. and 1 notch on E. edges. and raised a mound of stone alongside. from which:	40.00
	A pine, 26 ins. diam. bears S. 88° E. 39 lks. dist. mkd. T. 2 N. R. 1 E. S. 31 B. T.	
	A pine, 10 ins. diam. bears S. 10° W. 12 lks. dist. mkd.	45.00

13 E. S.L.M. 17

Dis.	T. 2 N. R. 13 E. S. 36. B.T.
	No other trees in limit.
	Land, rolling.
	Soil, 3rd rate.
	Timber, pine and fir on
	80.00 chains.
	South bet. Secs. 31 & 36
	Va. 16° 35' E.
40.00	Set quartzite 20×18×6 ins.
	15 ins. in the ground, for
	1/4 Sec. cor. mkd. 1/4 on W.
	face, from which.
	A pine, 16 ins. diam. bears
	N. 30° W. 3 lks. dist.
	mkd 1/4 S. B. T.
	A pine, 10 ins. diam. bears
	S. 10° W. 12 lks. dist. mkd
	1/4 S. B. T.
45.00	Leave timber.

BOOK-A

Exteriors ~~47~~ 18 T. 2 N. R. 13 E

Chs.		Chs.
80.00	Set quartzite 30×14×6 ins. 20 ins. in the ground, for cor. to Tps. 1 and 2 N. Rs 13 & 14 E. mkd. 6 notches on N. S. E. & W. edges. and raised a mound of stone alongside.	
	Land, broken mountains	
	Soil, 3rd rate.	
	Timber, pine on 45.00 chs.	
	80.00 chs. over mountainous land	
	August 17th 1881	
	From the cor. to Tps. 1 and 2 N. Rs 13 & 14 E. just described I run W. on a random line bet. said Tps., the variation of my compass being 16° 35' E.	

No - 25.13 chs
N.W.M.
See W Bdy
T. 2 N R 13 E

BOOK-A-186

R. 13 E. S. L. M.

Chs. I set temporary 1/2 mile and mile cors. every 40 and 80 chains and find the Twp. line to be 5 miles 79.37 chains and the falling to be 46 links N of the Witness cor to Tps. 1 and 2 N. Rs 12 and 13 E. the correction for the true line will therefore be 7 2/3 links S. per mile and the course will be N. 89° 57' E.

From Witness cor. to Tps. 1 and 2 N. Rs 12 & 13 E. being 26.87 chs. E. of true cor. point and which is a lone white pine 10 ins. diam, mkd 6 notches on N. S. E & W. Edges

No. 25.13 chs NEWM
See W Bdy T. 2 N R 13 E

BOOK-A

Exteriors T. 2 N. R.

Chs.		Chs.
	and W.C. and with stone mound along side I run N. 89° 57' E on a true line bet. Sect. 6 & 31	40.00
	Va. 16° 35' E.	
39.37	Set a quartzite 16 × 14 × 4 ins. 11 ins. in the ground for 1/4 Sec. cor. mkd 1/4 on N. face and raised a mound of stone along side	80.00
79.37	Set quartzite 19 × 8 × 5 ins. 12 ins. in the ground, for cor. to Sect. 5, 6, 31 & 32, mkd 5 notches on E. and 1 notch on W. edges and raised a mound of stone along side	
	Land, rolling table mountains. Soil, 2nd rate.	
	No timber.	
	79.37 chs. over mountainous land	

R. 13 E. S.L.M.

Chs.	
	N. 89° 57' E. on a true line, bet. Secs. 5 & 32
	Va. 16° 35' E.
40.00	Set a quartzite 18×12×3 ins. 12 ins. in the ground, for 1/4 Sec. cor. mkd 1/4 on N face and raised a mound of stone along side
80.00	Set quartzite 17×12×3 ins. 11 ins. in the ground, for cor. to Secs. 4, 5, 32 & 33 mkd. 4 notches on E & 2 notches on W. edges and raised a mound of stone along side
	Land rolling table mountains.
	Soil, 3rd rate.
	No timber.
	80.00 chs. over mountainous land

Exterior T. 2 N. R. 13 E.

		Chs.	
Chs.	N. 89° 57' E. on a true line, bet. Sec. 4 and 3		
	Va. 16° E.		
41.00	Set a quartzite 10×10×6 ins. 6 ins. in the ground, for 1/4 Sec. cor. mkd. 1/4 on N. face and raised a stone mound alongside,		
44.50	Steep descend of bluff 250 feet deep.	40.00	
54.00	Foot of same.		
80.00	Set a quartzite 13×10×4 ins. 8 ins. in the ground, for cor. to Sec. 3, 4, 33 and 34, mkd 3 notched on E. and W. edges and raised a mound of stone alongside from which a Spruce, 12 ins. diam. bears N. 39° W. 73 lks. dist. mkd T. 2 N. R. 13 E. S. 33 B.T.	49.00	

13 E. S L M.

Chs.	No other trees in limit.
	Land, very steep breaks.
	Soil, 3rd rate.
	No timber.
	80.00 chains over mts. land.
	N 89° 57' E. on a true line, bet. secs. 3 & 34
	Va. 16° 35' E.
40.00	Set cobble stone 10×10×8 ins. 6 ins. in the ground, for 1/4 sec. cor. mkd. 1/4 on N face from which
	A pine 10 ins. diam, bears S. 50° E. 10 lks. dist. mkd. 1/4 S. B. T.
	A pine, 18 ins. diam, bears N 47° E. 11 lks. dist. mkd. 1/4 S. B. T.
49.00	Lake fork 30 lks. wide

Exteriors ~~[illegible]~~ T. 2 N.

R. 1

Dis.		Dis.
	15 ins. deep, runs N.E.	
74.50	branch 10 lks. wide, 6 ins. deep, runs N	40.00
80.00	Set quartzite 10 × 10 × 8 ins. 6 ins in the ground, for cor. to sect 2, 3, 34 & 35 mkd 3 notches on E. and 4 notches on W. edges and raised a mound of stone alongside.	56.50
	Land, rolling & broken.	80.00
	Soil, 3rd rate.	
	Timber, burnt pine on 80.00 chains.	
	N. 89° 57' E. on a true line, bet. sect. 2 and 35	
	Va. 16° 35' E.	
33.00	Leave timber, ascend steep rocky slide.	

BOOK A-186 ~~24~~ 25

R. 13 E. S. L. M.

Lks.	
40.00	Mark Stationary quartz rock 14 × 11 × 10 ins. above ground, for 1/4 Sec. cor. mkd 1/4 on N. face, and raised a mound of stone alongside.
56.50	Ridge bears N.E. & S.W.
80.00	Set quartzite 30 × 9 × 9 ins. 20 ins. in the ground, for cor. to Sec. 1, 2, 35, and 36, mkd. 1 notch on E. and 5 notches on W. sides and raised a mound of stone alongside. From which
	A pine, 8 ins. diam., bears S. 50° W. 20 lks. dist. mkd T. 17 N. R. 13 E. S. 2. B. T.
	A pine, 10 ins. diam., bears

Exterior T. 2 N.

Chs.		Chs.
	N 5° W. 31 lks. dist. mks. T. 2 N. R. 13 E. S. 35 B.T. Land, broken mountains. Soil, 3rd rate. Timber, scattering pine. 80.00 chs. over mountainous land.	80.00
	N 89° 57' E. on a true line, bet. secs. 1 and 36. Va. 18° 35' E.	
5.00	Enter Canon flat.	
19.50	Spring branch 5 lks. wide 6 ins. deep, runs N.E. 5 chs. thence N.W.	
22.00	Ascend	
40.00	Mark stationary quartz rock, 18 × 14 × 6 ins. above ground, for 1/4 sec. cor. mks. 1/4 on N. face. and raised a mound of stone alongside	

R. 13 E. S.L.M.

Chs.	
	from which
	A balsam 6 ins. diam.
	bears S. 86° W. 33 lks.
	dist. mkd. 1/4 S.B.P.
	No other trees in limit.
80.00	The cor. to Tps. 1 and 2 N.
	Rs 13 & 14 E. previously
	described at beginning of random line
	Land, very steep mts.
	Soil, 3rd rate.
	Timber, scattering dwarf
	pine,
	80.00 chs. over mountainous land
	August 18th 1881

Note:

For General Description

See end of Subdivision notes

of this Tp.

A. D. Ferron

U.S. Dep. Surveyor.

BOOK-A-186 25

U. S. SURVEYOR GENERAL'S OFFICE,

Salt Lake City, Utah, Jan 26th, 1882

The foregoing field notes of the survey ~~of the~~ and resurvey of the Exteriors of

Township No 2. N. *Range No* 13. E.

of the Salt Lake Meridian, Utah Territory,

Executed by A. D. Farrow

Under his *contract No* 105

of the 29th *day of* July 1881,

in the month of August 1881.,

having been critically examined, the necessary corrections and explanations made, the said field notes, and the surveys they describe are hereby approved.

Fred. Saltmarsh.

U. S. Surveyor General for Utah.

28 A

Township 2 N. R. 13 East

1		2		3		4		5		7	
6	124	5	101	4	83	3	64	2	45	1	8
122		121		99		82		63		43	
7	119	8	97	9	80	10	61	11	41	12	10
118		117		96		79		59		40	
18	115	17	94	16	77	15	57	14	38	13	11
114		112		93		76		56		37	
19	110	20	92	21	74	22	54	23	34	24	13
109		107		90		72		53		33	
30	106	29	88	28	70	27	50	26	31	25	14
105		103		87		68		49		29	
31	102	32	85	33	66	34	47	35	27	36	17
20		21		22		23		24		26	

BOOK A-186 (2)

R: 1882. 29 A

Filed 187 .

Examined by John H. Campe.

Compared by R. Gorlinski & F. Linton

FIELD NOTES

OF

THE SURVEY OF THE

Subdivisions

4 of Township No. 2 N. , Range No. 13. E.

of the Salt Lake Meridian in Utah Territory.

BY

Augustus D. Ferron

U. S. DEPUTY SURVEYOR,

Under his Contract No. 105

dated July 29th 1881.

Survey commenced Sept. 7th. 1881.

Survey completed Sept. 14th 1881.

186-2

NAMES AND DUTIES OF ASSISTANTS:

	Compassma
P. A. Rowe.	*Chainman.*
J. Poulsen	*Chainman.*
~~Ferdinand~~ Frazer	*Chainman.*
C. Carlson	*Chainman.*
S. J. Morrow.	*Axeman.*
E. F. Osterhout.	*Flagman.*

80, 16.

40.00

BOOK-A-186

A Pine 4 in. dia brs. N. 8 lks. dist.
A. Pine 12 in. dia. brs. S. 86° W. 15 lks. dist.
Both marked 1/4 S.B.T.

80.16. The Cor. to Secs. 25. 26. 35 and 36.
Land mostly high broken Mountains
Soil 3rd rate
Timber Pine and Aspens
Mountainous on 80.16 chs.

North let. Secs. 25 & 26
Var. 16° 35' E.
Descend

40.00 Set Quartzite 10x10x7
6 in. in ground marked 1/4 on W face and raised

a stone mound along side
for 1/4 Sec. Cor.
No trees within distance.
6.00 Foot of Ridge bears S.E & N.W.
8.00 Set Quartzite 12 x 10 x 7,
8 in. in ground Marked
2 notches on S. and 1 on
E. edges and raised a stone
mound alongside for Cor
to Secs. 23. 24. 25 & 26.
from which
A Pine 13 in. dia. bears S. 15° W.
17 lks. dist marked T.
2 N. R. 13 E. S. 26.
B. T.
A Pine 13 in. dia. bears N.
5° 2° W. 15 lks. dist
Marked T. 2 N. R. 13 E.
S. 23 B. T.
A Pine 7 in. dia. bears N.

BOOK-A-186

48°E. 26 lks. dist. marked
T. 22 N. R 13 E. S. 24 & 25
Land mostly high & rocky
Mountains.
Soil 3rd rate
Timber & scattering Pine
Mountainous on W. bs.

East and Random line
between Secs. 24 and 25
Var. 16° 35' E.

40.00 Set temporary 1/4 Sec. Cor.
45.00 Steep ascend
79.77 Intersect E. Bd. of T.
28 lks. N. of Cor. to Secs.
24 and 25. Established
by me on this survey
from which I run
N. 8° 48' W.

	on true line with same variation	40.00
	between Secs. 24 and 25	
39.88	Set Quartzite 16X10X4	
	10 in. in ground, marked 1/4 a	
	N. face and raised a stone	
	Mound along side for	
	1/4 Sec. Cor.	
	Trees in distance were burnt	
79.77	The Cor. to Secs. 23, 24, 25 & 26	
	Land broken	
	Soil 3rd rate	50.50
	Timber Pine mostly burnt	65.50
	Mountainous on 79.77 chs	
		80.00
	North bet. Secs 23 & 24	
	Var. 16° 35' E.	
33.00	Lake fork 75 lks wide	
	17 in. deep in Cannon rus	
	N.E.	

BOOK-A-186

40.00 Set Quartz 17 X 11 X 8. - 12 in
in ground marked 1/4 on
W face and raised a stone
mound along side for
1/4 Sec. Cor.
from which
A Pine 11 in. dia. brs. S. 40° E.
13 lks. dist.
A Pine 17 in. dia brs.
N. 39° E. 22 lks. dist.
Both marked 1/4 S.B.T.
50.50 Hollow drus. N. E.
65.50 Spring branch 2 lks. wide
6 in. deep in hollow drus. N.E.
80.00 Set Quartz 16 X 10 X 8. - 11 in.
in ground marked 3
notches on S and 1 on E
Edges and raised stone
mound alongside
for Cor. to Secs. 13. 14. 23
& 24.

from which
a Pine 6 in dia. brs. S. 10° E.
31 lks. distant Marked T.
2 N. R. 13 E. S. 24 B.T.
a Pine 8 in. dia. brs. N. 52° E.
27 lks. distant. Marked
T. 2 N. R 13 E. S. 13 B.T.
a Pine 18 in. dia. brs. N. 17° W.
35 lks. dist. marked
T. 2 N. R 13 E. S. 14 B.T.
a Pine 15 in. dia. brs. S. 10° W.
19 lks. dist. Marked T. 2 N.
R. 13 E. S. 23 B.T.
Land rolling
Soil 3rd Rate
Timber Pine partly burnt
on 80. chs.

BOOK-A-186

East on random line
bet. Secs. 13 and 24
Var. 16° 35' E.

30.00 Enter Meadow, Spring
branch 2 lks. wide 4 in.
deep runs N.E.

40.00 Set temporary 1/4 Sec. Cor.

45.00 Leave Meadow

75.00 Lake Fork 50 lks. wide
18 in deep. in hollow
runs N.E.

80.22 Intersect E. Boundary
of T. 7 at Cor. to Secs.
13 and 24 established
by me on this survey
from which I run
West on True line bet.
Secs. 13 & 24

40.11 In Meadow set Quartz
16 x 10 x 8, 11 in. in ground

marked 1/4 on N face and
raised a stone mound along
side for 1/4 Sec. Cor.
No trees in distance.
80.22 The Cor. to Secs. 13. 14. 23
and 24
Land broken
Soil 3rd rate
Timber Pine, mostly burnt
on 65.22 chs.

North between Secs. 13 & 14
Var. 16°35' E.
Ascend steep mountain
40.00 Set Quartz 10x10x8, 6 in.
in ground, marked 1/4 on
W. face, raised stone mound
along side for 1/4 Sec. Cor.
No trees in distance

89

80.00 T. Marked a Pine 10 in. in diameter. 4 notches on S and 1 on E. edges for Cor. to Secs. 11. 12. 13 & 14 from which a Pine 6 in. dia. brs. N. 20° W 8 lks. distant marked T. 2 N. R 13 E. Sec. 11 B.T. a Pine 9 in. dia. brs. S. 28° W. 12 lks. distant Marked T. 2 N. R. 13 E. S. 14 B.T. a Pine 9 in. dia. brs. S. 42° E 21 lks. distant. Marked T. 2 N. R 13 E. S. 13 B.T. Land, high Mountain Soil, 3rd rate Timber, Pine on 80 chs

East on random line
between Secs. 12 & 13
Var. 16° 35' E.

7.50 Gradual descent
37.50 Spring branch 5 lks. wide
6 in. deep runs N. E. in canon.
40.00 Set temporary 1/4 Sec. Cor.
43.00 Ridge runs N. E. and S. W.
49.50 Spring branch 2 lks. wide
2 in. deep, in canon runs N. E.
67.00 Hollow drains N. E.
80.26 Intersect E Boundary of
T. 9 S., at Cor. to Secs. 12 and 13
established by me on this
survey from which I run
West on true line with
same variation
between Secs. 12 & 13.
40.13 Set Quartz 17 x 10 x 5, 11 in. deep
marked 1/4 on N. face, raised

BOOK A 186

Stone mound alongside
for 1/4 Sec. Cor. from which
a Pine 11 in. dia. bears S. 65° E.
20 lks. distant.
a Pine 5 in. dia. bears
N. 58° E 8 lks. distant
Both marked 1/4 S. B. T.

80.26 The Cor. to Secs. 11. 12. 13 & 14
Land, brokEn
Soil, 3rd rate
Timber Pine nearly all burnt
on 80.26 chs.

North between Secs. 11 & 12
Var. 16° 35' E.

27.00 along top of Ridge bears N. & S.
40.00 Marked Stationary Quartz
2 x 12 x 6 in. above ground
1/2 on W face, and raised

Stone mound alongside for
1/4 Sec. cor. from which
a Pine 12 in. dia. brs. S. 25° E.
36 lks. distant
a Pine 13 in. dia. brs. S. 39°
25 lks. distant
Both marked 1/4 S. 13. T.
7.00 Leave Ridge crest brs. N. E.
8.00 Set Quartz 16 x 9 x 4. 11 in.
in ground, marked 5 miles
on Sand on E Edge. raised
Stone Mound alongside for
cor. to Secs. 1. 2. 11 & 12
from which
a Pine 8 in. dia. brs. N.
35° E. 20 lks. distant
marked T. 21 N. R 13 E.
S 13. T.
a Pine 15 in. dia. brs.
S. 35° E. 16 lks. distant

BOOK-A-186

marked T. 2 N. R 13 E.
S. 12 B. T.
a Pine 16 in. dia. brs.
N. 55° W 20 lks. distant
marked T. 2 N. R 13 E.
S. 2 B. T.
a Pine 4 in. dia. brs. S. 15°
W. 21 lks. distant
marked T. 2 N. R. 13 E.
S. 11 B. T.
Land, high Ridge
Soil 3rd rate
Timber, Pine on 80 chs.

East on Random line
between Secs. 1 and 12
Var. 16° 35' E.

2.00 Ridge brs. N. E. and S. W.
15.00 N. End of Meadow brs

South 10 chs.
20.00 Enter meadow bench on side of mountain.
25.00 Leave same
40.00 Set temporary 1/4 Sec. C
44.00 Enter meadow
49.00 Leave meadow
75.00 Leave Timber Enter fla
79.70 Intersect East Bounda of Tp. 15 lks. N. of Cor. to Secs. 1 and 12 establis by me on this Survey. from which I run N 89°54' W on tru line with same variatio between Secs. 1 & 12
39.85 Set Quartz 12 x 8 x 6. 8 in. marked 1/4 on N. face ran a Stone mound alongside for 1/4 Sec. Cor.

BOOK-A-186

From which
a Pine 10 in. dia, bears
S. 20° W 5 lks. distant
a Pine 8 in. in dia. bears
N. 12° W. 8 lks. distant
Both marked B.T.
79.70 The cor. to Secs. 1. 2
11. and 12.
Land mostly mountainous
Soil 3rd and 2nd rate
Timber Pine mostly burnt
75.00 on 79.70 chs.

North on random line
between Secs. 1 & 2
Variation 16° 35' E.
40.00 Set temporary 1/4 Sec. cor.
63.00 Enter totally burnt
Timber

80.12 Intersect N. Boundary of Ty. at cor. to Secs. 1 & 2 re established by me on this Survey from which I run South on true line with same variation between Secs. 1 & 2

40.12 Set Quartz X 4 x 12 x 8. 9 in. in ground, marked 1/4 on W face, and raised a stone mound for 1/4 Sec. cor. from which
a Pine 14 in. diameter brs. N. 80° E. 34 lks. distant
a Pine 12 in. in dia. brs. S. 40° W. 33 lks. distant
Both marked 1/4 S. 1. 2.

80.12 The cor. to Secs. 1. 2. 11 & 12
Land rolling,
Soil Red Clay

BOOK-A-186

Timber Pine, mostly burnt
on 8. 15 chs.

From the Cor. to Secs.
34 and 35 in South
Boundary of Tp. established
by me in this Survey
I run North bet. Secs.
34 and 35
Var. 16° 35' E.

38.75 Spring branch 3 lks. wide
4 in. deep in Hollow runs N. W.

40.00 Set Quartzite 20 x 12 x 6.
15 in. deep marked 1/4 on
W. face and raised a
stone mound along side
for 1/4 Sec. Cor.
From which
A Pine 10 in. dia bears S. 45° E.

3 Lks. distant
a Pine 8 in. in dia. brs.
N. 60° W. 23 Lks. distant
both marked 1/4 S. 15 T.
80.00 Set Quartzite 20 x 10 x 6, in
15 in. in ground marked
1 notch on S and W on E
edges, and raised a stone
alongside
mound for Cor. to Secs.
26. 27. 34 and 35,
from which
a Pine 8 in. dia. brs. N. 25 W.
24 Lks. dist. Marked
T. 2 N. R. 13 E. S. 27 T.
a Pine 10 in. in dia. brs.
S. 15° W. 23 Lks. distant
Marked T. 2 N. R 13 E.
S. 34 B. T.
No other trees in distance
Land rolling

BOOK-A-186

Soil 2nd rate
Timber Pine and Bl. Jacks

East on random line
between Secs. 26 & 35
Var. 16° 55' E.
40.00 Set temp. 1/4 Sec. Cor.
47.00 Enter opening
49.50 Spring Branch 3 lks. wide
4 in. deep runs N.
54.00 Enter Timber ascend
80.12 Intersect N and S. line
at Cor. to Secs. 25. 26. 35
and 36 from which
West one link, with
same variation
between Secs. 26 & 35
46.06 Set Quartzite 26 x 8 x 6
18 in. in ground marked

1/4 on N face raised a
stone mound alongside
for 1/4 Sec. Cor. from which
A Pine 6 in. dia. brs. S. 15° E
14 Lks. distant
A Pine 6 in. dia brs. N. 30° W
10 Lks. distant
Both marked 1/4 S. B. T.
80.12 The Cor. to Secs. 26. 27
34 and 35
Land mostly broken
Soil 2nd rate. rocky
Timber Pine and fir on
26.12 ~~80.12~~ chs.

North between Secs. 26 & 27
Var. 16° 35 E.
6.00 Lake Fork 35 Lks. wide
10 in. deep runs N. E.

BOOK-A-186

8.50 Sand runs N. W.

11.00 " " N. E.

32.00 Ravine drains N. E.

35.75 Spring branch 7 Lks. wide 5 in. deep in Ravine runs N. E.

40.00 Marked a Pine tree 8 in. dia 1/4 S. on W. side and raised a stone mound along side for 1/4 Sec. cor from which a Pine 8 in. dia bears S 45° W 15 Lks distant a Pine 10 in. dia. bears East 28 Lks. dist. Both marked 1/4 S 13. T.

50.00 Sw Hollow drains N. E. Set Sand stone 12 x 10 x 5 8 in. in ground marked 2 notches on S and E. edges and raised a stone mound

along side for bar. to Sec.
22. 23. 26 & 27
from which
a Pine 10 in. dia. bears N.
37° W. 28 lks. dist
Marked T. 2 N. R 13 E. S 22
B. T.
a Pine 6 in. dia bears
S. 53° W 41 lks. distant
Marked T. 2 N R. 13 E.
S. 27 B. T.
a Pine 15 in. diam. bears
S. 70° E 21 lks. distant
Marked T. 2. N. R 13 E. S. 26
B. T.
a Pine 14 in. diam. bears
N. 20 E. 28 lks. distant
Marked T. 2 N. R. 13 E.
S. 23 B. T.
Land rolling

Soil 3rd rate, rocky
Timber Pine and Fir
on 80. chs.

East on random line
between Secs. 23 & 26.
Var. 16° 35' E.

40.00 Set temporary 1/4 Sec. Cor.
62.00 Lake Fork 50 Lks. wide
15 in. deep in Cañon runs N.E
80.10 Intersect N and S. line
42 Lks. South of Cor.
to Secs. 23, 24, 25 & 26.
from which
S. 89° 42' W on true line
with same variation
between Secs. 23 & 26.
48.05 Set Quartz 17 x 9 x 5,
11 in. in ground, marked

1/4 on N face, and raised a
stone mound along side
for 1/4 Sec. Cor. from which
a Pine 18 in. diam. bears
N 89° E. 28 Lks. dist.
a Pine 21 in. diam. bears
S. 67° E. 29 Lks. dist.
Both marked 1/4 S.B.T.
80.10 The Cor. to Secs. 22. 23
26 and 27.
Land rolling
Soil 3rd rate
Timber, Pine on 80.10 Lks.

North between Secs. 22 & 23.
Var 16° 35' E
34.00 Range brs. N.E. and S.W.
40.00 Set Quartzite 11 x 10 x 7, 6 in
in ground, marked 1/4

ow W. Jacs and raised
a stone mound along side
for 1/4 Sec. Cor.
No trees in distance.
80.00 Set Quartzite 18x8x8.
12 in. in ground, marked
3 notches on S. and 2 on
E. Edges and raised a
stone mound alongside
for Cor. to Secs. 14. 15
22 and 23.
From which
A Pine 14 in. diam. bears
N. 50° W. 7 Lks. distant.
Marked T. 2 N. R 13 E.
S. 15 B.T.
A. Pine 17 in. diam. bears
N. 70° E. 6 Lks. dist.
Marked T. 2 N. R 13 E. S 14 B.T.
A Pine 11 in. diam. bears

S. 80° W 15 Lks. distant
marked T. 2 N. R 13 E.
S. 22 B. T.
Land Mountainous
Soil 2nd rate
Timber, Pine on 80 chs.
Sept. 8th 1881

East on random line
between Secs. 14 & 23
Var 16° 35' E.

28.00 Ridge bears N. E. & S. W.
40.00 Set Temporary 1/4 Sec. corr.
79.96 Intersect N and S. line
21 Lks. S. of corr. to Secs.
13, 14, 23 and 24
From which I run S.
89° 51' W. on true line
with same variation
between Secs. 14 & 23.

39.98 Set Quartz 12 X 8 X 6, 8 in. in ground, Marked 1/4 on N. face and raised a stone mound along side for 1/4 Sec. Cor. from which A Pine 8 in. diam. brs. S. 69° W. 23 Lks. distant A Pine 13 in. diam. N. 68° W 13 Lks. dist. Both marked 1/4 S.B.T.

79.96. The Cor. to Secs. 14. 15. 22 and 23.

Land Broken

Soil 3rd rate

Timber, Pine mostly small on 79.96 chs.

North between Secs. 14 & 15

Var. 16° 35 E

40.00 Set Quartz 18 X 12 X 8, 12 in.
in ground marked 1/4 on
W. face and raised a
Stone Mound along side
for 1/4 Sec. Cor.
from which
A Pine 14 in. diam. brs.
N. 62° E. 7 lks. distant
A Pine 13 in. diam. bears
S. 73° W 6 lks. distant
Both marked 1/4 S. B. T.

80.00 Set Quartzite 16 X 12 X 8,
10 in. in Ground marked
4 notches on South and
2 on East edges and
raised Stone Mound
alongside for Cor. to
Secs. 10. 11. 14 and 15
from which
A Pine 12 in. diam.

Bears N. 78° W. 13 lks. dist.
marked T. 2 N. R 13 E. S. 11 B.T.
A Pine 13 in. diam. bears
N. 40° E. 8 lks. dist.
marked T. 2 N. R 13 E. S. 11
B. T.
A Pine 12 in. diam. bears
S. 50° E. 16 lks. dist.
Marked T. 2 N. R 13 E.
S. 11 + B. T.
Land N. W. slope
Soil Poor rate
Timber, Pine on 80 ch.

East on random line
between Secs. 11 & 14
var. 16° 35' E.
4,00 Set Temp. 1/4 Sec. Cor.
19,00 Ridge bears N & S.
80.18 Intersect N. & S. line

at cor. to Secs. 11, 12
13 and 14 from which
Witness tree bears
with same variation
between Secs. 11 & 14
40.09 Set Quartz 18x8x6, 15 in.
in ground marked 1/4
on N. face and raised
a stone mound along side
for 1/4 Sec. cor. from which
a Pine 20 in. diam.
brs. S. 80° W. 19 Lks. dist.
a Pine 16 in. diam. brs.
N. 25° W. 16 Lks. dist.
Both marked 1/4 S. B. T.
80.18 The cor. to Secs. 11, 12
13 and 14
Land, North west slope
Soil 1st and 3rd rate
Timber Pine mostly burnt

8018	on 80 chs.
	North bet. Secs. 10 & 11
	Var. 16° 35' E
25.50	Enter Glade drns. N. W.
36.00	Leave same
40.00	Set Quartz 20 x 10 x 7 — 15 in. in ground, marked 1/4 on W. face and raised a stone mound alongside for 1/4 Sec. Cor. From which A Pine 10 in. diam. bears S 85° W 24 lks. dist. A Pine 16 in. diam. bears S 84° E. 25 lks. distant Both marked 1/4 S. B. T.
80.00	Set Quartz 16 x 10 x 6, 11 in. in ground, marked 5

notches on S and E on
E. ridges and raised Stone
Mound alongside for
Cor. to Secs. 2. 3. 10
and 11. From which
A Pine 10 in. diam.
bears S 50° W. 8 lks. dist.
Marked T. 2 N. R. 13 E. S 10
B. T.
A Pine 11 in. diam. bears
N 30° E. 8 lks. dist.
marked T. 2 N. R 13 E.
S. 2 B. T.
A Pine 14 in. diam. bears
N. 70° W 12 lks. dist.
marked T. 2 N. R 13 E.
S. 3 B. T.
Land North West slope
Soil 2nd rate
Timber Pine, partially

burnt on 80. chains

East on random line
bet. Secs. 2 and 11
Var. 16° 35' E.

14.00 Spring branch 10 lks. wide
4 in. deep runs North

35.00 Enter Park

40.00 On West side of Spring
branch 2 lks. wide 3 in.
deep runs North
Set temporary 1/4 Sec. Cor.

43.25 Spring branch 2 lks. wide
3 in. deep runs North
Leave Park

80.10 Intersect N and S line
22 lks. N. of cor. to Secs.
1. 2. 11 and 12 from which
N. 89° 51' W on true
line bet. Secs. 2 and 11

with same variation

40.05 Set Quartz 12x10x6. 8 in. in ground, marked 1/4 on N face and raised a stone mound along side for 1/4 Sec. Cor.
No trees in distance.

80.10 The Cor. to Secs. 2. 3. 10 & 11
Land rolling
Soil 1st rate
Timber, Pine, mostly burnt and windfalls on 80.10 chs.

North on random line between Secs. 2 and 3
Var 16° 30' E.

4.00 Set temporary 1/4 Sec. Cor.

80.16	Intersect N Boundary of Tp. at cor. to Secs. 2 & 3 reestablished by me during this survey from which I run South on true line between Secs. 2 & 3 with same Var.
40.16	Set Quartz 16 X 10 X 8 — 11 in. in ground marked 1/4 on W face and raised a stone mound along side for 1/4 Sec. Cor. from which A Pine 6 in. diam. brs. S. 60° E 15 lks. distant A Pine 10 in diam. bears S 45° W 7 Lks. distant Both marked 1/4 S. B. T.
80.16	The cor to Secs. 2. 3. 10 and 11

Land nearly level
Soil 2nd rate
Timber Pine, considerably
burnt on 80.16 chs.

From the Cor. to Secs.
33 and 34 on South
Boundary of the Tp.
~~re~~established by me
during this survey I run
North between Secs. 33 & 34
Var. 16° 35' E.

1.00 Spring branch [illegible] wide
6 in. deep runs N. E.
18.00 Enter Park
25.00 Leave same
40.00 Set Quartz 16 X 10 X 6.
11 in. deep marked 1/4 on
W. face and raised a stone

mound alongside for 1/4
Sec. Cor. from which
A Pine 10 in. diam. brs.
S 42° W 10 lks. distant
A Pine 9 in. diam. bears
N. 51° E. 45 lks. distant
Both marked 1/4 S. B. T.

70.75 Spring Branch 4 lks. wide
6 in. deep in hollow runs
N. E.

80.00 On Ridge bearing N. E. & S. W.
Set Quartzite 40 x 10 x 6.
20 in. in ground marked
1 notch on S and 3 on E. edge.
and raised stone mound
along side for cor. to secs.
27. 28. 33 & 34 from which
A Pine 12 in. diam. bears
S. 64° E. 24 lks. distant
marked T 2 N. R 13 E. S. 34
B. T.

A Pine 10 in. diam. bears
N. 52° E. 35 lks. distant
Marked T. 2 N. R 13 E. S. 27 B. T.
a pine 16 in diam bears N 30 W. 26 lks dist. marked T 2 N R 13 E S 28 B. T.
A Pine 14 in. diam. bears
S 75° W. 17 lks distant
Marked T. 2 N. R 13 E. S. 33
B. T.
Land very broken abrupt
East Slope
Soil 3rd rate
Timber Pine on 80.00 chs.

East on random line
between Secs. 27 & 34
Va. 16° 35' E.
19.50 Foot of steep ridge a spring
branch 8 lks. wide 10 in. deep
runs N. E.
27.60 Same Spring Branch in Ravine
runs S ½ E.
33.00 Same Spring Branch in Ravine

BOOK-A-186

	runs N.E.
38.75	Ravine drains N.E.
40.00	Set temporary 1/4 Sec. Cor.
43.25	Ravine drains N.E.
56.60	Ravine drains N.E.
63.75	Deep Ravine drains N.E.
77.50	Lake for R 35 Lks. wide 18 in. deep in barrow runs N.E.
80.60	Intersect N. & S. line at Cor. to Secs. 26. 27. 34. 35 from which Wow true line with same variation between Secs. 27 & 34
40.30	Set Quartzite 36 x 10 x 8 20 in. in ground marked 1/4 on N. face and raised stone mound along side for 1/4 Sec. Cor. from which a Pine 14 in. diam. bears

S 55° E 15 lks. distant
an Aspen 5 in diam,
bears N. 65° W. 27 lks. dist.
Post marked 1/4 S. B. T.
80.60 The cor. to Secs. 27, 28, 33
and 34.
Land rolling
Soil 3rd rate
Timber, Pine Fir, & Aspen
on 80.60 chains

North between Secs. 27 & 28
Var. 16° 35' E.
10.50 Euler Park
14.50 Spring Branch 5 lks. wide
6 in. deep runs N. E.
24.50 Leave Park ascend
33.50 Ridge bears E & W.
40.00 Set Quartz — 22 x 12 x 8, 16 in.
in ground Marked 1/4 on

		W face and raised a
		Stone Mound along side
		for 1/4 Sec. Cor. from which
		A Pine 7 in. diam. bears
		S 40° W. 10 lks. distant
		A Pine 12 in. diam. bears
		N 86° E 10 lks. distant.
		Both Marked 1/4 S. B. T.
	41.00	Enter level Bench
	50.50	Descend rock slide
	73.00	Foot of steep rock slide
	80.00	Set Quartz 20 x 10 x 10 in
		15 in. in ground, marked
		2 notches on S. and 3 on
		E. edges and raised a stone
		mound along side for Cor.
		to Secs. 21. 22. 27 and 28
		from which
		A Pine 17 in. diam. bears
		S 65° W 18 lks. distant

marked T. 2 N. R 13 E. S. 28 B. T.
a Pine 12 in. diam. bears
N. 48° W. 26 lks. distant
marked T. 2 N. R 13 E. S. 21 B. T.
a Pine 8 in. diam. bears N 70° E
18 lks. dist. marked
T. 2 N R 13 E S. 22 B. T.
Land very broken
North slope
Soil 3rd and 1st rate
Timber Pine on 80 chs.

East on random line
bet. Secs. 22 and 27
Var 16° 35' E.

5.25 Wash in hollow drns. N. W.
41.00 Set temporary 1/4 Sec. cor.
49.00 Ridge bears N. E. & S. W.
80.10 Intersect N & S. line, 19 lks.
N of cor. to Secs. 22. 23.

8 B.T.		26 & 27 from which
ears		N 89° 52' W. on true line
ut		with same variation
21 B.T.		between Secs. 22 & 27
s N 70° E	40.05	Set Quartz 14 x 10 x 4, 9 in
		in ground marked 1/4 on
T.		N face and raised a stone
		mound alongside for
		1/4 Sec. Cor. from which
te		A Pine 12 in. diam. bears
s.		S. 10° W. 16 lks. distant
		A Pine 36 in. diam. bears
line		N 85° E. 38 lks. distant
7		Both marked 1/4 S. B. T.
E.	80.10	The Corner to Secs.
N. W.		21. 22. 27 and 28
Cor.		Land Mountainous
S. W.		Soil 2nd rate
19 lks.		Timber Pine on 80.10 chs
23.		

North bet. Secs. 21 & 22
Var. 16° 35' E.

18.25 Spring Branch 3 lks. wide
4 in. deep in hollow runs N.W.

26.00 Enter Park

40.00 Set Quartz 14 x 8 x 7, 9 in.
in ground marked 1/4 on
W face and raised a stone
mound alongside for 1/4 Sec. Cor.
from which
A Pine 17 in. diam. bears
S. 88° W. 10 lks. distant
A Pine 13 in. diam. bears
S 82° E. 30 lks. distant
Both marked 1/4 S.B.T.

40.25 Leave Park

47.50 Spring Branch 3 lks. wide
3 in. deep in hollow runs N.W.

80.00 Set Quartz 16 x 16 x 11, 9 in.
in ground marked

BOOK-A-186

-22
E.
wide
mus N.W.
9 in.
4 on
stone
4 Sec. Cor.
ears
tant
bears
ant
B.T.
wide
mus N.W.
11, 9 in.
ed

3 notches on S and E. edges
and raised stone mound
along side for Cor. to Secs.
15. 16. 21 and 22. from which
A Pine 16 in. diam. bears
N. 60° W. 15 lks. distant
marked T. 2 N. R 13 E. S. 16 B.T.
A Pine 17 in. diam. bears
N. 64° E. 24 lks. distant
marked T. 2 N. R 13 E. S. 15 B.T.
A Pine 15 in. diam. bears S. 30° E
31 lks. distant marked
T. 2 N. R 13 E. S. 22 B.T.
A Pine 9 in. diam. bears
S. 42° W. 39 lks. distant
Marked T. 2 N. R 13 E. S. 21 B.T.
Land rolling
Soil 2nd rate
Timber mostly Pine
on 80. chs.

East on random line bet
Secs 15 & 22
Var. 16° 30' E.

15.75 Spring branch 2 lks. wide
2 in. deep runs N. W.

40.00 Set temporary 1/4 Sec. Cor.

55.00 Spring branch 2 lks. wide
2 in deep runs N. W.

80.14 Intersect N & S. line 3/4 lk.
N. of cor. to Secs. 14, 15, 22 & 23
from which N 89° 45' W. on
true line with same variation
between Secs. 15 & 22.

40.07 Set Quartz 16 x 16 x 6, 18 in.
diagonal marked 1/4 on N.
face and raised a stone
mound alongside for 1/4
Sec. Cor. from which
a Pine 18 in. dia. bears
N. 40° E. 10 lks. distant

BOOK-A-186

a Pine 9 in. diam. bears
S. 60° W. 7 lks. distant.

80.14 Post marked 1/4 S. B. T.
The Cor. to Secs. 15. 16. 21 &
22.
Land mostly N. W. slope
Soil Red Sale
Timber Pine on 80.14 chs.

North bet. Secs. 15 & 16
Var. 16° 30' E.

6.25 Hollow drains W.
40.00 Set Quartz 14 x 10 x 8, 9 in.
in ground marked 1/4 on
N. face and raised a stone
mound alongside for 1/4
Sec. Cor. from which
a Pine 16 in. dia. brs.
N 88° W. 20 lks. distant
a Pine 10 in. dia. brs. S. 84°
18 lks. distant.

Both marked 1/4 S. 13 T.

44.30 Hollow drains N. W.

53.00 " " " "

80.00 Set Quartz — 14 X 10 X 10, 9 in. deep, marked 4 notches on S. and 3 on E. edges and raised a stone mound alongside for bot. to Secs. 9, 10, 15 & 16. From which

A Pine 8 in. dia. bears S. 60 W 5 lks. distant Marked T. 2 N. R 13 E. S. 16 B.T.

A Pine 18 in. dia. bears N. 88 E 18 lks. distant marked T. 2 N. R 13 E. S. 10 B.T.

Land nearly level

Soil, 3rd and 4th rate

Timber Pine, some burnt

on 80.00 chs

BOOK-A-186

29.		East on random line between Secs. 10 & 15 Var. 16° 35' E.
9 in.	40.00	Set temporary 1/4 Sec. Cor
ow S.	48.00	Enter Park
raised	57.50	Wash drains N. E.
side	71.50	Enter Timber
15 & 16.	80.40	Intersect N and S. Line 20 lks. N. of cor. to Secs. 10. 11. 14 & 15 from which N. 89° 57' W. true line bet. Secs. 10 & 15, with same variation.
S. 60° W		
ed		
30.		
N. 88° E		
Red	40.20	Set Quartz - 18 x 12 x 6 - 12 in deep, Scribed 1/4 on N face, and raised stone mound alongside for 1/4 Sec. Cor. from which a Pine 9 in. dia. bears S. 68° E. 12 lks. distant
29.		
te		
ment		

a Pine 5 in. dia. bears
N. 30° E. 8 lks. distant.
Both marked 1/4 S. B. T.
80.40 The cor. to Secs. 9. 10. 15 & 16
Land rolling
Soil 1st rate
Timber Pine, considerably
burnt ov 80.40 chs.

North bet. Secs. 9 and 10
Var. 16° 35' E.
40.00 Set Quartz 17 x 9 x 7, 11 in. in
ground, marked 1/4 on W face
and raised a stone mound
alongside, for 1/4 Sec. cor.
from which
a Pine 17 in. dia. bears
N. 57° E. 13 lks. distant
a Pine 11 in. dia. bears
S. 39° W 7 lks. distant

o		Both marked 1/4 S. B. T.
t.	44.00	Euler Park
3. T.	55.00	Leave "
15 & 16	80.00	Set Quartz 12 x 10 x 5. 8 in. in ground marked o notches on S. and 3 on E. Edges, and raised a Stone Mound alongside for Cor to Secs. 3. 4. 9 and 10 from which a Pine 20 in. dia. bears S. 60° W. 12 lks. distant marked T. 2 N. R. 13 E. S. 9 B. T. a Pine 16 in dia. bears S. 65° E. 12 lks. dist. marked T. 2 N. R 13 E. S. 10 B. T. a Pine 18 in. dia. bears N. 10° E. 16 lks. distant Marked T. 2 N. R. 13 E. S. 3 B. T.
bly		
d 10		
E.		
in, in		
W face		
ound		
. Cor.		
o		
ant		
ant.		

Land gentle N. slope
Soil 1st and 3rd rate
Timber, Pine partly burnt over 80 ch.

East on random line
between Secs. 3 & 10
Var. 16° 35' E.

40.00 Set temporary 1/4 Sec. cor.
80.10 Intersect N & S line at
cor. to Secs. 2, 3, 10 & 11
from which I run
West on true line bet.
Secs. 3 & 10.

40.05 Set Quartz 12 x 7 x 7, 8 in.
in ground marked 1/4 on
N. face and raised a stone
mound along side, from which
a Pine 12 in. dia. bears S.
15° E. 11 lks. distant
a Pine 8 in. dia. bears

	N. 85° E. 20 lks. distant
	Both marked 1/4 S. B. T.
80.10	The Cor. to Secs. 3. 4. 9 & 10
	Land mostly level
	Soil 1st rate
	Timber Pine, partially
	burnt, and wind falls
80.10	on 80. chs.
	North on random line
	bet. Secs. 3 & 4
	Var. 16° 35' E.
40.00	Set temporary 1/4 Sec. Cor.
80.25	Intersect N. boundary
	of Tp. 12 lks. E. of Cor.
	to Secs. 3 and 4 re-estab-
	lished by me on this
	survey, from which
	I run S 0° 5' E on true
	line bet. Secs. 3 & 4

with same variation

40.25 Set Quartz 16x12x10, 11 in. in the ground marked 1/4 on W. face, with stone mound along side for 1/4 Sec. Cor. from which a Pine 16 in dia. bears S. 20° W. 25 lks. distant a Pine 22 in. dia. bears N. 38° E. 12 lks. distant Brk. marked 1/4 S. B. T.

80.25 The cor. to secs. 3. 4. 9 & 10.

Land rolling

Soil Ind. rate

Timber pine on 80.25 chs.

BOOK-A-186

From the Cor. to Sec
32 & 33, established by me
on this survey I run
North 1ch. Sec. 32 & 33
Var. 16° 35' E.
Descend
19.50 Spring branch 3 lks. wide
4 in. deep runs in hollow runs N. E.
38.00 Enter Meadow
45.00 In swamp meadow set
Quartz 1/4 X 10 X 5, 9 in. deep
marked 1/4 on W. side with
four mound alongside
for 1/4 Sec. Cor.
47.50 Leave Meadow ascend
50.00 Ridge runs N. E. and S. W. desc.
55.00 Timber line E and W.
Enter Pine.
57.90 Spring branch 5 lks. wide,
6 in. deep runs N. E.

80.00 Set Quartz 16 x 12 x 8, 11 in. deep, marked 1 Notch on S and 4 on E. edges, and raised a stone mound along side for Cor. to Secs. 28. 29. 32 & 33 from which
A Pine 9 in. diameter bears S 88° E. 39 lks. distant
Marked T. 2 N. R 13 E. S. 33 B.T.
A Pine 6 in. dia. bears S. 20° W 23 lks. distant
Marked T. 2 N. R 13 E. S. 32 B.T.
No other trees within distance
Land very steep and broken
N. slope
Soil 3rd rate
Timber scattering Pine
80. chs. over mountains

11 in.
t on S
raised
side
29.32 & 33
ers
S. 33 B.T.
S. 20° W
32 B.T.
distance
oken
ie
ins

East on random line
bet. Secs. 28 & 33
Var. 16° 35' E.

Ascend

2.00 Spring branch 5 lks wide
6 in. deep runs N. E.

6.00 Spring branch 20 lks. wide
10 in deep runs N.

20.00 Ridge brs. N. E. & S. W.

Descend

40.00 Set temporary 1/4 Sec. Cor.

47.50 Enter Timber

62.00 Ridge brs. N. E. & S. W.

70.00 Enter Park

73.00 Enter Timber

80.86 Intersect N & S line
4 lks. North of Cor. to Secs.
27. 28. 33 & 34 from
which I run N. 89° 58' W
on true line bet. Secs.

28-33 with same variation

40.43 Set Quartz 22x10x6, 15 in. in the Ground marked 1/4 on N face, and raised a blue mound alongside for 1/4 Sec. Cor.

80.86 The Cor. to Secs. 28, 29, 32 & 33.
Land Mountainous
Soil 2nd rate
Timber scattering Pine
80.86 chns. over mountains
Sept. 10. 1881

North bet. Secs. 28 & 29
Var. 16° 35' E.

9.00 Euler Park

16.00 Leave scene

35.00 Spring branch, 5 lks. wide 3 in. deep runs E. in hollow

40.00 Set Quartz 12x10x8, 8 in

in ground marked 1/4 on
W. face raised stone
mound along side for
1/4 Sec. Cor. from which
a Pine 10 in. dia. brs. N. 20° E
26 lks. distant
a white Balsam 6 in. dia
brs. S. 80° W. 19 lks. distant
Both marked 1/4 S. B. T.

41.00 Sand stone Boulder 10 ft. dia

52.00 Spring branch 5 lks. wide
2 in. deep runs E. in hollow

77.00 Rocky ridge brs. N. E & S. W.

80.00 Marked Stationary Sand stone
20 x 20 x 18 in. above ground
2 notches on Sand 4 on
E. edges and raised a
stone mound along side
for Cor. to Secs. 20. 21
28 and 29

No trees within distance
Land very rugged
Soil 3rd rate
Timber scattering Pine
80.00 lks. over mountains

East on random line
bet. Secs. 21. & 28
Ridge Var. 16° 35' E.
3.50 ~~Beach~~ Bears N. E & S. W
31.70 Spring branch 20 lks. wide
4 in. deep runs N. E in Canon.
40.00 Set temporary 1/4 Sec. Cor
61.50 Enter Park
68.25 Spring branch 5 lks. wide
2 in. deep runs N. heads
S. in Twin Lakes.
70.00 Enter Timber
79.66 Intersect N. & S. line
7 lks. S. of cor. to Secs

21, 22, 27 & 28. from which
S 89° 57' W on true line
same variation between
Secs. 21 & 28

39.83 Set Quartzite 14 x 12 x 12
9 in. ~~dia~~ ground, marked
1/4 on N. face and raised
a stone mound alongside
for 1/4 Sec. Cor. from which
A Pine 12 in. dia. brs. N 48°
W. 12 lks. distant
A Pine 12 in dia. brs.
S. 70° W. 14 lks. distant
Both marked 1/4 S.B.T.

79.66 The cor. to Secs. 20, 21,
28 & 29
Land broken
Soil 1st and 3rd rate

9.66 Timber Pine on 71.16 79.66 ch

North bet. secs. 20 & 21

Va 16° 35' E.

Descend

40.00 Set sandstone 10 x 10 x 6 in 6 in. in the ground ~~for~~ mark'd 1/4 on W. face & raised stone mound alongside for 1/4 sec. cor. No trees within distance

80.00 Set sandstone 10 x 8 x 6 in. 6 in. in the ground mk'd 3 notches on S. & 4 on E. edges & raised stone mound alongside for cor. to secs. 16. 17. 20 & 21. from which a pine 18 in dia. bears S 30° E. 9 lks. dist. mk'd T. 2 N. R. 13 E. S. 21. B.T. a pine 18 in. dia. bears N 40° E. 14 lks. dist mk'd

1		T. 2 N. R. 13 E. S. 16 B. T.
		No other Trees within dist.
		Land gentle N. slope
0 x 6 in		Soil 2nd rate
d for		Timber pine on 80 chs.
ace		
und		East on random line bet secs.
cor.		16 & 21.
istance		Var. 16° 35' E
6 in.	39.00	Smiths Fork 20 lks wide
mkd		10 in. deep in Cañon runs N.W.
E.	40.00	set temp. 1/4 sec. cor.
mound	65.50	Spring branch 3 lks.
o secs.		wide 3 in. deep in cañon
hich.		runs N. W.
ars	79.25	Intersect N & S line
nkd		90 lks S. of cor. to secs.
B.T.		15. 16. 21 & 22 from which
ars.	22'	I run S 89° 34' W. on true
nkd		line bet secs. 16 & 21 with
		same Var.

39.68.	Set quartzite 16 x 10 x 8. 10 in in the ground mkd 1/4 on N. face with stone mound alongside for 1/4 sec. cor. from which.
	A pine 4 in dia bears N. 70° E. 44 lk. d.
	" " 6. " " " S 65° E 50 lk. d.
	Both mkd 1/4 S. B.T.
79.25	The cor to secs 16. 17. 20 & 21
	Land broken
	Soil 2nd rate
	Timber pine on 79.25 chs.

North bet. Secs. 16 & 17
Var. 16° 35' E.

2.00	S. E. end of small wash
27.75	Spring branch 3 lks. wide 6 in deep runs N. E.
32.50	Enter Hollow drains N. E.

36.00	Spring branch 10 lks. wide 6 in. deep runs N.E.
40.00	Set Sand stone 15 x 8 x 5, 10 in. in ground marked 1/4 on W face, and raised a stone Mound alongside for 1/4 Sec. Cor. from which A Fir 4 in. dia. bears S. 40° W 7 lks. distant. A Pine 8 in. dia. brs. S. 50° W. 24 lks. dist. Both marked 1/4 S. B. T.
50.00	Ridge brs. N.E. & S. W
79.25	Enter Hollow drains N.E
80.00	Set Quartzite 16 x 14 x 8 — 11 in. in the ground marked 4 notches on S and E. edges and raised a stone mound alongside, for Cor. to Secs. 8, 9, 16 & 17.

No trees within distance
Land rolling.
Soil 2nd rate
Timber Pine, and Aspen &
Windfalls on 80. chs.

East on random line
bet. Secs. 9 & 16
Var. 16° 35' E.

2.00	Enter Timber Bench
18.50	Leave Timber
25.00	Enter burnt Timber
37.00	Leave Timber.
37.50	Large Springruns N.
38.40	Dry Bed of Smiths Fork
8	drains North
40.00	Set temporary 1/4 Sec. Cor.
48.50	Hollow drains N. W.
50.00	Enter Timber
80.10	Intersect N & S. line

BOOK-A-186

1.28 lks. S. of Cor. to Secs. 9.10.15 and 16. from which I run S 89° 5' W on true line bet. Secs. 9. and 16. on same variation

40.05 Set Quartz 16 x 9 x 6, 10 in. in ground ~~dug~~ ~~[illegible]~~ 1/4 on N face, and raised stone mound along side for 1/4 Sec. Cor. No trees within distance.

80.10 The Cor. to Secs. 9.10.15 & 16 Land Mountainous Soil 3rd rate Timber scattering burnt Pine. 80.10 cls. over Mountains.

North bet. Secs. 8 & 9 Var. 16° 35' E.

.50 Leave hollow drains N.E.

.00 Set Sand stone 22 x 12 x 5

16 in. deep, marked 1/4 on W. face, with stone mound alongside for 1/4 Sec. Cor. from which
A burnt pine 12 in. dia. bears N. 20° E. 19 lks. distant
A burnt pine 8 in. dia. bears S 55° W. 13 lks. distant
Both marked 1/4 S. B. T.

56.00 Enter Cañon flat
59.00 Spring branch 4 lks. wide (2 in deep runs NE)
61.00 Same runs NW.
62.50 Smiths' Fork, 20 lks. wide, 10 in deep, runs NW
64.00 Same runs N. E.
65.00 " " N. W.
80.00 On E. side of Smiths Fork set Quartz 17 x 16 x 10. 10 in. in ground, marked 5 notches on S. and 4 on E. edges, with stone mound alongside, for Cor. to Sec.

BOOK-A-186

4. 5. 8 and 9 from which
A Pine 10 in. dia. bears N. 30° W
16 lks. distant marked
T. 2 N. R 13 E. S. 5 B. T.
A Pine 9 in. dia. bears N 40° E.
40 lks. distant marked
T. 2 N. R 13 E. S. 4. B. T.
A Pine 8 in. dia. bears S
10° W. 40 lks. distant marked
T. 2 N. R 13 E. S. 8 B. T.
Land broken Mountains
Soil 3rd rate
Timber, mostly burnt pine
80.00 chs. over mountains.

East on random line bet.
Secs. 4 and 9
Var. 16° 35' E.
Ascend
40.00 Set temporary 1/4 Sec. Cor.

50.00	Enter Burnt timber and Windfall
70.00	Leave same
80.20	Intersect N and S. line at Cor. to Secs. 3, 4, 9 & 10 from which I run West on true line, bet. Secs. 4 and 9 with same variation.
42.10	Set Quartz 22 x 8 x 4, 16 in. deep, marked 1/4 on N. face with stone mound alongside, for 1/4 Sec. Cor. from which A Pine 22 in. dia. bears N. 70 E. 9 lks. distant A Pine 5 in. dia. bears S. 35 E. 27 lks. distant Both marked 1/4 S. B. T.
80.20	The Cor. to Secs. 4, 5, 8 & 9

Land West slope
Soil 2nd and 3rd rate
Timber Pine partly burnt
on 80.20 chs.

North on random line
bet. Secs. 4 and 5
Var. 16° 35' E.

3.25 Smiths Foot R 15 Lks. wide,
12 in. deep runs N. E.
25.00 Old Saw-Mill Site 3 chs. West
40.00 Set temporary 1/4 Sec. Cor.
42.00 Road bears N.E. and S.W.
73.00 Wood road bears N.E. & S.W.
80.40 Intersect N. Boundary of T.
at cor. to Secs. 4 and 5
re-established by me on this
survey, from which I run
South on true line, bet.
Secs. 4 and 5 with same var.

to

40.40 Set Sandstone 18 x 12 x 6, 12 ins. in the ground, marked 1/4 on NW face, with stone mound alongside for 1/4 Sec. Cor.
No trees within distance.

80.40 The Cor. to Secs. 4, 5, 8 & 9
Land rolling
Soil 1st rate
Timber good pine on 80, 40 chs.

From the Cor. to Secs. 31 & 32 on the S. boundary of the T. established by me on this survey I run
North 40 chs. Secs. 31 and 32
Var. 16° 35' E.
gentle ascend

40.00 Set Quartz 18 x 12 x 10, 12 ins. deep in ground

	marked 1/4 on W. face
	and raised a stone mound
	alongside, for 1/4 Sec. Cor
50.00	Ridge brs. E & W.
60.00	Enter Rock slide
75.00	Enter Marsh
80.00	Set Quartz 16 x 8 x 7, 11 in. deep
	marked 1 notch on S. and 5
	on E. edges, with stone mound
	alongside, for Cor. to Secs.
	29. 30. 31 and 32
	Land Mountainous
	Soil 3rd rate and rocky
	No Timber
	80.00 chs over Mountains.
	East on random line
	bet. Secs. 29 and 32
	Var. 16°35' E.
40.00	Set temporary 1/4 Sec. Cor.

41.75	Point of Precipice
	200 ft. high
65.00	N. bound 5 chs. dia. 3 chs. S.
68.00	Enter Timber
80.36	Intersect N. & S. line, 4 lks.
	S. of Cor. to Secs. 28, 29, 32 & 33
	from which I run
	S. 89° 42' W. on true line
	bet. Secs. 29 & 32
40.18	Set Quartz 16 x 10 x 4, 11 in.
	deep, marked 1/4 on N. face
	with stone mound alongside
	for 1/4 Sec. Cor.
80.36	The Cor. to Secs. 29, 30, 31 & 32
	Land Mountainous
	Soil Poor
	Timber Pine on E. 12.36 chs.
	80.36 chs. over mountains.

West on random line
between Secs. 30 & 31
Var. 16° 35' E.

10.00 Descend On rock slide
33.00 Leave same
40.00 Set temporary 1/4 Sec. Cor.
53.20 The Witness Cor. being 26 chs
E. of
79.20 The cor. point to Secs. 30 & 31
on the W Boundary of the Tp.
and established by me on
this survey, — from which I run
East on true line bet. Secs.
30 and 31. with same variation
39.20 Set Quartz 16 X 14 X 6. 11 in.
in the ground, marked 1/4 on
N face, with stone mound
alongside for 1/4 Sec. Cor.
79.20 The Cor. to Secs. 29. 30. 31 & 32
Land Mountainous.

Soil 3rd rate
No Timber
79.20 cls. over mountains.

North bet. Secs. 29 & 30
Var. 16° 35' E.

3.00 Descend Rock slide
15.00 Leave rock slide
40.00 Set Quartz 15 x 10 x 8 — 10 in. in ground marked 1/4 on W. face, and raised a stone mound along side for 1/4 Sec. Cor.
46.36 Enter Timber.
A Dwarf Pine 35 in. diameter
48.00 Descend rock slide
69.00 Leave " "
76.50 Leave Timber
80.00 Set Quartzite 18 x 18 x 8 12 in. in ground

BOOK-A-186

marked 2 notches on S
and 5 on E. edges with
stone mound along side
for Cor. to Secs. 19. 20. 29 & 30
from which
A Pine 5 in. dia. brs. N.
20° E. 23 lks. distant
Marked T. 2 N. R. 13 E.
S. 20 B. T.
No other trees within distance.
Land mostly rocky mountain
slope. Soil 3rd rate
Timber a few dwarf pine
80.00 chs. over mountains

East on random line
between Secs. 20 & 29
Var. 16° 35' E.

40.00 Set temporary 1/4 Sec. Cor.
47.00 Gentle ascend

79.60 Intersect N. & S. line, 22 lks. N. of cor. to Secs. 20, 21, 28 & 29 from which I run N. 89° W. on true line between Secs. 20 & 29

39.80 Set Quartz 10 x 10 x 8, 6 in. deep, marked 1/4 on N. face and raised a stone mound alongside for 1/4 Sec. Cor. from which

A Pine 8 in. diam. bro. N. 20° E. 15 lks. distant.

A Pine 28 in. dia. bro. S. 52° E. 20 lks. dist. Both marked 1/4 S. B. T.

79.60 The cor. to Secs. 19, 20, 29 & 30

Land rolling

Soil 2nd rate

Timber pine

79.60 chs. over mountains

ine, 22
Secs. 20, 21
il I run
true line
29
x8 6 in
N face
mound
Sec. Cor
Bro. N. 20°E
Bro. S. 52°E
marked
0. 29 & 30
ntains

West on random line
between Secs. 19 & 30
Var. 16° 35' E.

5.00 Enter Timber
15.00 Leave "
35.00 Gentle descend
40.00 Set temporary 1/4 Sec. Cor.
43.25 Enter Timber
79.90 Intersect W. boundary
of Tp. 89 Lks. S. of Cor.
to Secs. 19 & 30. Established
by me on this survey
from which I run
S. 89° 22' E. on true
line between Secs. 19 & 30
with same variation.
39.90 Set Quartz 16 x 10 x 6, 10 in.
in the ground marked
1/4 on N face and raised
a stone mound alongside

For 1/4 Sec. Cor.

79.90 The Cor. to Secs. 19. 20. 29. 30

Land rolling

Soil 2nd rate

Timber scattering Pine

79.90 chs. over mountains

North bet. Secs. 19 & 20

Var 16° 30' E.

4.00 Set Quartzite 14 x 8 x 5.

in. in ground marked

1/4 on W. face, and raised

stone mound alongside

for 1/4 Sec. Cor. from which

a Pine 18 in. dia. brs. West

18 lks. distant

a Pine 2 in. dia. brs East

8 lks. distant.

Both marked 1/4 S. B. T.

5.00 Gulch draws East

BOOK-A-186

20.29 & 30

ie
tains

19 & 20
E.
8 x 5.
rked
raised
le
which
West

East

B.T.

80.00 Set Sand stone 22 x 7 x 5, 16 in. in the ground, marked 3 notches on Sand 5 on E. Edges, and raised a stone mound alongside, for Cor. to Secs. 17. 18. 19 & 20 from which
A Pine 4 in. dia. brs. N. 15 E. 12 lks. distant marked T. 2 N. R 13 E. S. 17 B.T.
A Pine 6 in. dia. brs. N. 20° W. 16 lks. distant Marked T. 2 N. R 13 E. S. 18 B.T.
No other trees within distance
Land rolling
Soil 3rd rate
Timber Pine on 80.00 chs.

East on random line
bet. Secs. 17 & 20

Var. 16° 35' E

19.75 Enter grassy opening
25.50 across same
40.00 Set temporary 1/4 Sec. cor.
43.00 Marsh
47.00 across Marsh
69.75 N. end of small pond
73.90 Spring branch 3 lks. wide
4 in. deep runs N.
80.46 Intersect N & S. line 39 lks.
N of cor. to Secs. 16. 17. 20
and 21 from which I run
N. 89° 45' W on true line
bet. Secs. 17 & 20
with same variation
40.23 Set sandstone 16 x 10 x 5,-
11 in. in the ground, marked
1/4 on N face and raised a

Stone mound alongside
for 1/4 Sec. Cor. from which
a Pine 10 in. dia. bears N. 15° E
33 lks. distant
a Pine 20 in. dia bears S. 2° E.
34 lks. distant.
Both marked 1/4 S. 13. T.

80.46 The cor. to Secs. 17. 18. 19 & 20
Land rolling
Soil 2nd rate
Timber Pine on 80.46 chains

West on random line
bet. Secs. 18 & 19
Var. 16° 30' E

40.00 Set temporary 1/4 Sec. Cor.
61.50 Descend
65.00 Perpendicular Bluff.
79.75 Intersect N. Boundary
of T. 50 N. R. 17 W. 4th
Sec. 18 & 19 established
by me on this survey
from which I run N. 89°
30' E. on true line between
Secs. 18 & 19 with same var.
39.75 Set Quartzite 16 x 10 x 5.
Min in the ground marked
1/4 on N. face and raised
a stone mound alongside
for 1/4 Sec. Cor.
79.75 The Cor. to Secs. 17. 18. 19 & 20
Land rolling

-E
ec. Cor.
ff.
ndary
Cor. to
'shed
rvey
N. 89°
e between
ame var.
x10x5.
marked
aised
ong side
7.18.1992 0

Soil 1st rate
Timber scattering Pine
79.75 chs. over mountains
Sept. 13th 1881

North bet. Secs. 17 & 18
Var 16° 35' E.

17.50 N. E. point of low ridge
21.50 Head of hollow drains N. E.
40.00 Set Quartzite 36x18x8.
24 in. in ground marked
1/4 on W. face and raised
a stone mound alongside
for 1/4 Sec. Cor. from which
A Pine 18 in. dia. bears N. 65° E.
24 lks. distant.
A Fir 5 in. dia. brs. N. 70° W.
19 lks. distant
Both marked 1/4 S. B. T.
80.00 Set Quartz 13x9x6. 7 in.
in ground marked 4

notches on S and S on E. edges
and raised a stone mound
alongside for cor. to Secs.
7. 8. 17 and 18. from which
a Pine 10 in. diam. bears N. 20° E.
7 lks. distant marked
T. 2 N. R. 13 E. S. 8. B. T.
a Pine 2 in. diam. bears
N. 30° W 12 lks. distant
Marked T. 2 N. R 13 E. S. 7 B. T.
a Pine 10 in. dia. bra. S. 25° W
5 lks. distant marked
T. 2 N. R 13 E. S. 18 B. T.
a Pine 12 in. dia. bra. S. 40° E.
37 lks. distant marked
T. 2 N. R 13 E. S. 17 B. T.
Land rolling
Soil Red Shale
Timber Pine and Fir
on 80 cla.

	East on random line bet. Secs. 8 and 17
	Var. 16°35' E.
10.50	Enter Park
16.75	Enter Timber
40.00	Set temporary 1/4 Sec. Cor
41.50	Wash drains N. W.
50.50	" " " "
55.00	" " " "
80.25	Intersect N and S. line 30 lks. N of Cor. to Secs. 8. 9. 16 & 17 from which N 89°47' West on true line between Secs. 8 & 17 with same variation
40.12	Set Quartzite 14 x 14 x 3 9 in. in ground marked 1/4 on N. face and raised a stone mound alongside for 1/4 Sec. Cor. from which

A Pine 6 in. dia. brs. S. 10° W
13 lks. distant
A Pine 30 in. diam. bears
N. 15° W 28 lks. distant
Both marked 1/4 S. B. T.
74.00 The Cor. to Secs. 7. 8. 17 & 18
Land rolling
Soil 1st rate
Timber Pine & Fir
as 74.00 do.

Weston random line
bet. Secs. 7 and 18
Var. 16° 35' E
40.00 Set temporary 1/4 Sec. cor.
61.00 abrupt descend
79.10 Intersect W Boundary of T
32 lks. S. of Cor. to Secs.
7 & 18 established by me
on this survey from which

BOOK-A-186

I run S 89°46' E. on
true line with same variation
between Secs. 7 & 18
39.10 Set Quartzite 18x6x6, 12 in
in ground marked 1/4 on
W face and raised a Stone
mound along side of for 1/4 Sec. Cor.
79.10 The Cor. to Secs. 7. 8. 17 & 18
Land rolling
Soil 1st rate
Timber scattering pine
Mountainous over 79.10 chs.

North bet. Secs. 7 & 8
Var. 16°35' E.
25 00 Enter Park
30 00 Leave same
40 00 Set quartzite 12x8x8, 8 in.
in ground marked 1/4 on
W. face and raised a
Stone Mound along side

for ¼ Sec. Cor. from which
a Pine 16 in. diam. bears
S. 85° E. 22 lks. distant.
a Pine 4 in. dia. bears
N 89° W. 15 lks. distant
both marked ¼ S. B. T.
48.50 East end of park
80.00 Set Quartz 18 x 16 x 5 12 in.
in ground marked 5 notches
on S. and E. Edges, and
raised a stone mound
alongside for Cor. to Secs.
5. 6. 7 and 8. from which
a Pine 20 in. diam. bears
S. 70° E. 26 lks. distant
marked T. 2 N. R 13 E.
S. 8 B. T.
a Pine 9 in. dia. bears N. 40° E
11 lks. dist. marked
T. 2 N. R. 13 E. S. 5 B. T.

w which
brs.
istant.
bears
ks. distant
S. B. T.
R
5, 12 in.
d 5 notches
and
und
r. to Secs.
m which
. bears
distant
3 E.
rs. N. 40° E
Rec.
5 B. T.

A Pine 12 in. diam. brs.
S. 75° W. 8 lks. distant marked
T. 2 N. R 13 E. S. 7 B. T.
Land rolling
Soil 2nd rate
Timber Pine on 80. chs

East on random line
bet. Secs. 5 & 8.
Var. 16° 35' E.

40.00 Set temporary 1/4 Sec. Cor.
79.60 Smiths Fork 25 lks. wide
12 in. deep runs N.
80.18 Intersect N and S. line
at Cor. to Secs. 4, 5 8 & 9
from which I run West
on true line with same
variation bet. Secs. 5 & 8
40.09 Set Quartz 14 x 10 x 4, 9 in
in ground marked 1/4

on N. face and raised
a stone mound alongside
for 1/4 Sec. Cor. from whi
a Pine 12 in. diam brs. S60
5 lks distant.
A Pine 16 in. diam brs. N80
6 lks. dist.
Both marked 1/4 S. B. T.
80.18 The Cor. to Secs. 5. 6. 7 & 8
Land rolling
Soil Pt rate
Timber Pine partly
burnt on 80.18 chs

West on random line
bet. Secs. 6 & 7
Var. 16° 35' E.
3.00 Dry Gulch drains N. E.
40.00 Set temporary 1/4 Sec. Cor.
78.60 Intersect W Boundary

of Tp. at cor. to Secs. 6 & 7
Re-established by me on
this survey from which
I run E. on true line
bet. Secs. 6 & 7 with same
variation

38.60 Set quartz 18 x 6 x 6. 12 in.
in ground marked 1/4 on
N face and raised stone
mound alongside for
1/4 Sec. cor. from which
a Pine 6 in. diam. bears
S 40° E. 5 lks. distant
a Pine 6 in diam bears
N. 10° E. 5 lks. distant
Both marked 1/4 S. B. T.

78.60 The cor. to Secs. 5. 6. 7 & 8
Land nearly level
Soil Red rock
Timber Pine on 78.60 chs.

North on random line
bet. Secs. 5 & 6.
Var. 16° 35' E.

7.00 Hollow—drains N. E.
48.00 Set temporary 1/4 Sec. Cor.
80.74 Intersect N. Boundary of T.
at Cor. to Secs. 5 & 6, re-established by me during this survey from which I run South on True line with Same Var. bet. Secs. 5 & 6
40.74 Set quartz 10 x 10 x 6. 6 in in ground marked 1/4 on W. face and raised a stone mound alongside for 1/4 Sec. Cor. from which a Pine 12 in. dia. bears N. 89° W 33 lks. distant, a Pine 4 in. dia. bears N. 80° E. 10 lks. distant

Both marked 1/4 S. B. T.

80.74 The Cor. to Secs. 5. 6. 7 & 8

Land rolling

Soil Rd rate

Timber Pine on 80.74 chs.

September 14th 81

~~miles and chs. of the Subdivision lines run over mountainous land and through Timber.~~



General Description

This Township is composed principally of Timber land bearing mostly white and yellow pine averageing 16 ins diameter, there is also some fir and red pine. The timber is accessable from Smiths Fork Canyon through which a waggon road has already been built.

Sec. 5 contains an old Saw Mill site, there are no other improvements in this Township

A. D. Ferron
U. S. Dep. Surveyor

Subdivisions Tp. 2 N. R. 13 E.

Survey commenced
Sept. 7th. 1881
The Instrument used is
Youngs Solar Transit
No 4901, examined and
approved by the Office.
I commenced at the
cor. to Secs. 35 and 36 on
the South Boundary of the
Township set by me on
this survey viz: a quartzite 30x9x9 with mound of stone & 2 bearing trees.
from which I run
North between Secs. 35 & 36
Var. 16° 35' E.
Ascend
40.00 On E. side of high peak.
marked Stationary
Quartzite 24x10x10 in.
above ground, 1/4 on W.
side and raised a stone

mound along side for
1/4 Sec. Cor.
from which
A Balsam 10 in. dia. bears
East 50 lks. mkd. "1/4 S. B.T."
No other trees in distance
52.50 Enter Lake Flat
53.63 South side of Lake Hessie
70.85 N. side of Lake Hessie
71.50 Spur Ridge bears N.E & S.
80.00 Set Quartzite 18 x 8 x 6,
12 in. in ground marked
1 notch on Sand E edges &
raised Stone mound along
side, for Cor. to Secs.
25. 26. 35 & 36. from wh
A Pine 18 in. dia. bears N.
25° W. 29 lks. dist.
marked T. 2 N. R 13 E.
S. 26. B.T.

BOOK-A-186

A. Pine 6 in. dia. brs. N 20° E.
12 lks. distant. Marked
T. 2 N. R. 13 E. S. 25 B.T.
A Pine 6 in. dia. brs.
S. 35° W. 14 lks. distant.
Marked T. 2 N. R. 13 E.
S. 35 B.T.
A Pine 10 in. dia. brs.
S. 45° E. 31 lks. distant
marked T. 2 N. R. 13 E.
S. 36. B.T.
Land rocky and high
Mountain
Soil 3rd rate
Timber scattering Pine
Mountainous on 6.165 chs.

East on random line
between Secs. 25 & 36.

var. 16° 35' E.

8.00 Spurr Ridge bro. N. E & S. W.
32.00 Enter Meadow
32.95 Spring branch 12. lks. wide
8 in. deep runs N. E.
35.00 Leave Meadow — Ascend
40.00 Set temporary 1/4 Sec. Cor
80.16 Intersect E. boundary of T.
42 N. R. 7 E. Cor. to Secs
25 and 36. established by
me on this survey, from
which I run
N. 89° E 2' More true
line with same variation
between Secs. 25 & 36.
40.08 Set Quartzite 20x8x6.
15 in. in ground marked
1/4 on N. face and raised
a stone mound along side
for 1/4 Sec. Cor. from which
tree 6" [illegible]

BOOK-A-186

131

[4.—LIST OF NAMES.]

A list of the names of the individuals employed by A. D. Ferron *United States deputy surveyor, to assist in running, measuring, and marking the lines and corners described in the foregoing field notes of the survey of* Exteriors & Subdivisions of Tps. 2 & 3 N., Rs. 11 & 12 E.

of the Salt Lake base and meridian in the Territory of Utah, showing the respective capacities in which they acted.

....., *Compassman.*

R. S. Rowe, *Chainman.*

J. Poulsen, *Chainman.*

~~Ferdinand~~ Frank Price, *Chainman.*

C. Carlson, *Chainman.*

S. J. Morrow, *Axeman.*

E. F. Osterhout, *Axeman.* & Flagman

....., *Flagman.*

132

We hereby certify that we assisted Augustus D. Fenn United States deputy surveyor, in surveying all those parts or portions of the Extension & Subdivision of Tp 2 & 3 N. R 12 & 13 E.

of the Salt Lake base and meridian in the Territory of Utah, as are represented in the foregoing field notes as having been surveyed by him and under his direction; and that said survey has been in all respects, to the best of our knowledge and belief, well and faithfully surveyed, and the corner monuments established according to the instructions furnished by the United States surveyor-general for Utah.

....., ~~Compassman~~.

R L Rowe, Chainman.

J Poulsen, Chainman.

Frank Price, Chainman.

C. Carlson, Chainman.

S. J. Morrow, Axeman.

C F Osterhout, Axeman. & flagman and Flagman.

Subscribed and sworn to before me this ..... day of Sept. 14 1881

A D Fenn

U. S. dep. surveyor.

BOOK-A-186 133

[6.—FINAL OATH OF UNITED STATES DEPUTY SURVEYOR]

I, Augustus D. Perron

United States deputy surveyor, do solemnly swear that in pursuance of instructions received from Fred Salomon

United States surveyor general for Utah, bearing date of the ~~July~~ 29th day of July, 1881, I have well, faithfully, and truly, in my own proper person, and in strict conformity with the instructions furnished by the United States surveyor general for Utah, the surveying manual, and the laws of the United States, surveyed all those parts or portions of the Extensions and Subdivisions of Tps 2 & 3 N. R 12 and 13 E.

of the Salt Lake base and meridian in the Territory of Utah, as are represented in the foregoing field notes as having been surveyed by me and under my directions; and I do further solemnly swear that all the corners of said survey have been established and perpetuated in strict accordance with the surveying manual, printed instructions, the special written instructions of the United States surveyor general for Utah, and in the specific man-

ner described in the field notes, and that the foregoing are the TRUE field notes of such survey; and, should any fraud be detected, I will suffer the penalty of perjury, under the provisions of an act of Congress, approved August 8, 1846.

Augustus D. Gerow

United States Deputy Surveyor.

Subscribed and sworn to before me this 24th day of October 1881

Edward Michaelis

Notary Public

BOOK-A-186

Report.

Salt Lake City, October. 20th 1881.

I have the honor herewith to return the survey of Tps. 2 & 3 N., Rs. 12 & 13 E. made under contract No. 105. dated July 29. 1881.

That more than the usual time was consumed in the survey was due to the nature of the ground, being very broken & partly covered with rock slides, especially the southern portion of Tp. 2. N. Rs. 12 & 13 E. of which a small part falls above the timber line.

The land is mostly well timbered. The timber being principally aspen but the white & yellow pine averaging about from 12 to 18 ins. in dia., although it reaches up to 7 feet dia., but by far the greater part consist of

young growth. This is due to its being periodically destroyed by fire caused mostly by wandering Indians, as already fully explained in my preliminary report. On this account the country is full of dead timber, but the fertility of soil or rather suitableness of the ground for forest raising is insured by the constant accession of young growth forcing its way through dead timber. There is a good wagon road up Blacks Fork and also up Smiths Fork, on the latter creek are the remains of 2 steam saw mills. Blacks Fork furnishes an abundance of water, sufficient to run large mills by water power, but the best timber is

its being
re caused
, as already
liminary
country
but the
ablness.
aising
nt
th
h dead
wagon
and
w the
ins of
lacks
dance
run
ower,

BOOK-A-186

situated on Smiths Fork, besides the species of white & yellow pine mentioned above there is fir, spruce & aspens, but all very scarce.

Very Respectfully
A. D. Ferron
U. S. Dep. Surveyor.

U. S. SURVEYOR GENERAL'S OFFICE,

Salt Lake City, Utah, Jan 25th, 1882

The foregoing field notes of the survey of the

Subdivisions

Township No 2 N. Range No 13 E.

of the Salt Lake Meridian, Utah Territory,

Executed by Augustus D. Ferron

Under his contract No 105

of the 29 day of July 1881,

in the month of Sept. 1881,

having been critically examined, the necessary corrections and explanations made, the said field notes, and the surveys they describe are hereby approved.

Fred Salsbury

U. S. Surveyor General for Utah.

BOOK-A-186
(3)
R: 1882 189

Filed 187 .

Examined by John E. H. Campe

Compared by R G & F. Linton

FIELD NOTES

OF

THE Re SURVEY OF THE Exterior

5 of Township No. 3 N., Range No. 12 E.

of the Salt Lake Meridian in Utah Territory.

BY

A. D. Ferron

U. S. DEPUTY SURVEYOR,

Under his Contract No. 105

dated July 29th 1881.

Survey commenced Aug. 13th 1881.

Survey completed Aug. 15th 1881.

186-3

BOOK-A-186

Township 3 N. R. 12 East

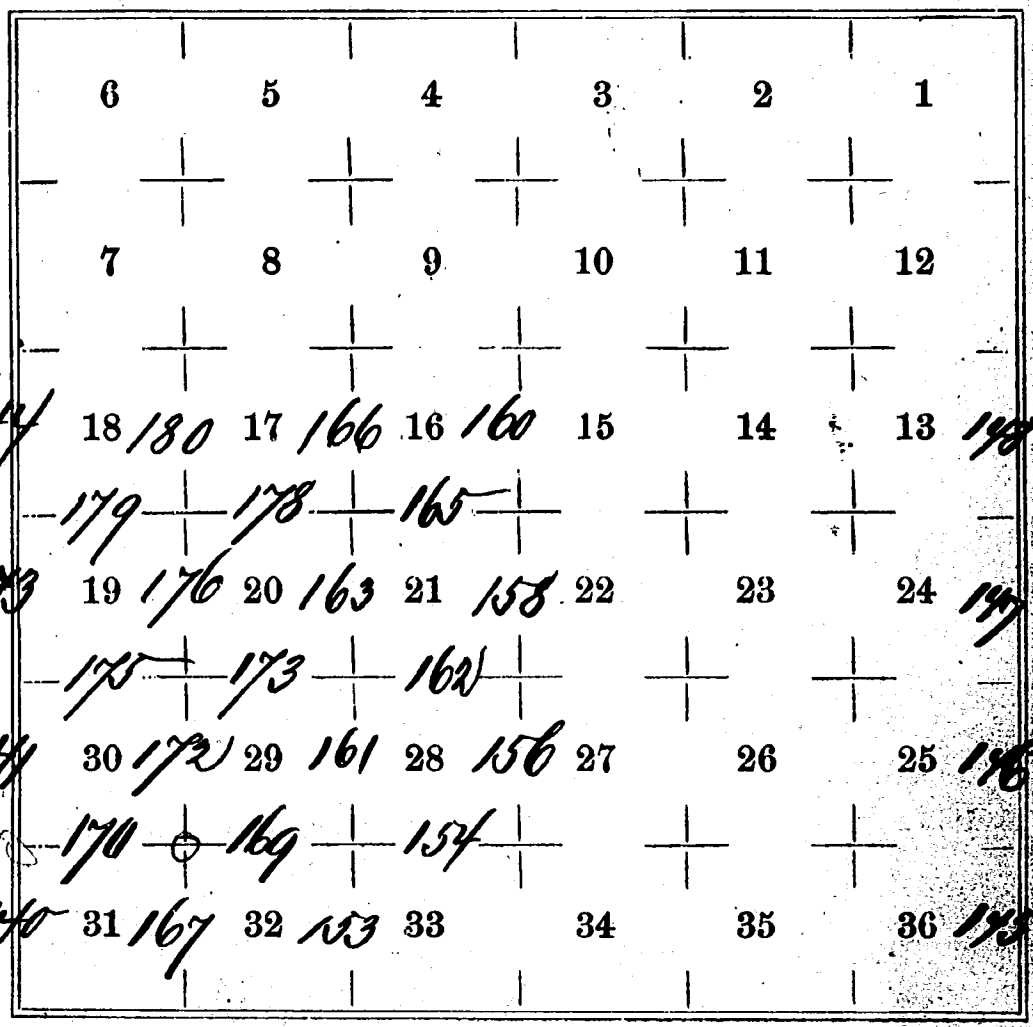

Resurvey of the Exteriors T. 3 N. R. 12 E. 140

Chs. Survey commenced August 13th 1881, with Youngs Solar Transit #4901

From the established cor. to Twps. 2 and 3 N. Rs 11 and 12 E. being a sandstone 20 x 12 x 4 ins. firmly in the ground, marked 6 notches on N. S. E and W. edges 4 bearing trees standing

Trim

North bet. Secs. 31 and 36

Va. 16° 30' E.

6.00 Gully drains E.

12.00 Enter park.

20.00 Leave same.

28.50 Ridge bears N. E. and S. W.

40.00 The 1/4 Sec. cor. being a sandstone 14 x 12 x 4 ins.

Resurvey of the Exteriors of

Chs.		
	firm in the ground, mkd.	
	1/4 on W. face, 2 bearing	
	trees standing all agreeing	
	with description furnished	
	by the office.	
80.00	The cor. to Secs. 25, 30, 31	
	and 36 being a sand stone	
	14 x 12 x 3 ins. firm in the	
	ground, mkd. 5 notches on	
	the N. and 1 notch on the	
	S. edges & bearing trees	
	standing all agreeing with	
	description furnished by the	
	office.	
	Land, rolling	
	Soil, 2nd rate.	
	Timber, pine,	

North bet. Secs. 25 and 30
Va. 16° 30' E.

BOOK-A-186

3 N. R. 12 1/2 E. S. L. M.

Chs.	
2.00	Spring branch 5 lks. wide 4 ins. deep, runs N. W.
7.00	Leave timber.
16.00	Center "
39.80	Creek 10 lks. wide 6 ins. deep runs N. E.
41.00	The 1/4 Sec. cor. being a sand stone 15 × 8 × 6 ins. firmly in the ground, marked 1/4 on W. face, raised a stone mound along side,
80.00	The cor. to Sec. 19, 24, 25, and 30 being a sand stone 18 × 14 × 8 ins. firmly in the ground, mkd. 4 notches on N. and 2 notches on S. edges, 4 bearing trees standing, all agreeing with description furnished by the office

1882

of the

1881,

1881,

necessary

the said

ribe are

for Utah.

Resurvey of the Exteriors T.

Chs.	
	Land, very broken
	Soil, 3rd rate.
	Timber, Pine & fir.
	North bet. Secs. 19 and 24
	Va. 16° 35' E.
25.00	Spring branch 10 lks, wide 6 ins. deep, runs N.W.
30.00	Enter dead timber.
40.00	The 1/4 Sec. cor. being a sand stone 15 × 10 × 4 ins, firm in the ground, mkd 1/4 on W. face, 1 bearing tree standing
80.00	The cor. to Secs. 13, 18, 19 and 24 being a sand stone 20 × 16 × 8 ins. firm in the ground, mkd 3 notches on N and S. edges. 1 bearing tree standing.
	Land, rocky
	Soil, 2nd rate

BO
3

Chs.
17.00
19.7
27.5
34.0
36.67

3 N. R. 12 E S.L.M.

Chs.	
	Timber, dead pine.
	North bet. Secs. 13 & 18
	Va 16° 35' E.
17.00	Park
19.75	Leave same
27.50	Enter park
34.00	Leave "
36.67	Intersect Utah and Wyoming boundary line 12 chs. W. of mile post No 346 where I find a sandstone 20 × 12 × 5 ins., firm in the ground marked "U.C.C." with stone mound along side for closing corner to fractional secs. 13 and 18.
	Land, broken.
	Soil, 3rd rate.
	Timber, dead pine.

Resurvey of the Exteriors

BOOK

Chs.	August 13th 1881	Chs.
	From the restablished cor. to Tps. 2 and 3 N. Rs 12 x 13 E. which is a boulder 14 x 8 x 8 ins. firm in the ground mkd. 6 notches on N S, E. and W. edges, 4 bearing trees standing. I run.	40.00
	North bet. Secs 31 and 36.	
	Va. 16° 35' E.	
40.00	The 1/4 Sec. cor. being a Sandstone 14 x 12 x 3 ins. firm in the ground, mkd. 1/4 on W. face, 1 bearing tree standing.	65.00 80.00
80.00	The cor. to Secs. 25, 30, 31 and 36, being a pine 9 ins. diam, mkd. 5 notches on	

BOOK-A-186

T. 3 N. R. 46 12 E. S.L.M.

Chs. N. x 1 notch on S. edges
4 bearing trees standing
Land, level.
Soil, 2nd rate.
Timber, pine, fir & aspen.

North bet. Secs. 25 and 30
Va. 16° 35' E.

40.00 The 1/4 Sec. cor, being a
Sand Stone 15 x 12 x 3 ins.
firm in the ground, mkd
1/4 on W. face, 2 bearing
trees standing.

65.00 Enter dead timber.

80.00 The cor. to Secs. 19, 24, 25,
and 30, being a sand stone
16 x 10 x 4 ins. firm in the
ground, mk. 4 notches on
N. and 2 notches on S.
edges, and raised a

1882

of the

2 E

y,

1881,

1881,

cessary

he said

ibe are

or Utah.

Resurvey of the Exteriors

Chs	
	mound of stone alongside. Land, level plateau. Soil, 2nd rate. Timber, dead pine.
	North bet. Secs. 19 and 24
	Va. 16° 35' E.
34.00	Abrupt bluff, found 1/4 Sec. Witness cor. ~~(not previously)~~
40.00	~~Set~~ (not previously set) Set a sand stone, 16×10×6 ins. 15 ins. in the ground, for 1/4 Sec. cor. raised a stone mound alongside,
80.00	The cor. to Secs. 13, 18, 19 and 24, being a sand stone 20×10×4 ins. 15 ins in the ground mkd 3 notches on S. and N. edges. 4 bearing trees

BOOK-A-186

148

T. 3 N. R. 1 26 E. S.L.M.

Chs. Standing.

Land, broken.

Soil, 2nd rate.

Timber, pine.

North bet. Secs. 13 and 18

Va. 16° 35' E.

40.00 The 1/4 Sec. cor. being a sand stone 15 x 10 x 4 ins. 10 ins. in the ground, mkd. 1/4 ord W. face. 2 bearing trees standing

48.50 Intersect Utah & Wyoming boundary line 14.50 chains W. of mile post No. 340, where I find a white sand stone 18 x 13 x 3 ins. firm in the ground, marked "U.C.C." for closing cor. to fractional Secs. 13 and 18, 2 bearing trees standing

109

Land, rolling.
Soil, 3rd rate.
Timber, fair.
August 15th 1881.

Note: For General Description
See subdivisions of this
township.

A. D. Perrow
U.S. Dep. Surveyor

BOOK-A-186

1870

U. S. SURVEYOR GENERAL'S OFFICE,

Salt Lake City, Utah, Jan 20th 1882

The foregoing field notes of the survey of the Exterior

Township No 3 N. Range No 12 E

of the Salt Lake Meridian, Utah Territory,

Executed by A. D. Farnum

Under his contract No 105

of the 29th day of July 1881,

in the month of Aug 1881,

having been critically examined, the necessary corrections and explanations made, the said field notes, and the surveys they describe are hereby approved.

Fred. Salsbury

U. S. Surveyor General for Utah.

BOOK-A-186

R: 1882. 151

Filed 187 .

Examined by John E. H. Campe

Compared by R. Gorlieski & F. Sinton

FIELD NOTES

OF

THE SURVEY & RESURVEY OF THE Subdivisions

6 of Township No. 3 N. , Range No. 12 E.

of the Salt Lake Meridian in Utah Territory.

BY

A. D. Ferron

U. S. DEPUTY SURVEYOR,

Under his Contract No. 105

dated July 29. 1881.

Survey commenced Aug. 20 1881.

Survey completed Aug. 23. 1881.

186-4

151A

Township 3 N. R. 12 East



BOOK-A-186

182

Subdivisions Tp. 3. N., R. 12. E.

Survey commenced
August 20th 1881.
The instrument used is
Youngs solar transit No 4901
adjusted to a meridian obtained
by an observation of Polaris,
taken on the night of Aug. 5th 1881.

I commence at the cor. to
secs 32. & 33. on the S. boundary
of the Tp. reestablished by me
which is a boulder
20 x 18 x 8 ins, firmly set in the
ground, marked 4 notches on
E & 2 on W. edges, with stone mound
from which
a pine 7 in dia. bears N. 40° E 40 lks dist
marked T. 3 N, R. 12 E. S. 33.
B.T.
a pine 8 in dia. bears N. 60° W. 11 lks dist
marked S. 32. B.T.

a pine 15" dia bears S. 35° E. 40 lks dis
marked S. 4. B.T.
a pine 18" dia bears S. 10° W. 60 lks dis
marked T 2. N. R. 12. E.
S. 5. B.T.
Henne Drum
Resurvey.
N. betw. secs. 32 & 33.
Va. 16° 30' E.

6.50 Hollow drains S. E.
35.00 Steep descent bears N. W. & S. E.
39.97 7 lks W. of 1/4 sec. cor., being a
sandstone 16 x 10 x 4, to which I
erect a stone mound, bearing
trees standing, being a pine
8 in. dia. bears N. 45° W. 14 lks dis
a pine 8" dia " S. 45° E 12 "
both marked 1/4 S.B.T.
41.25 Road bears N. W. & S. E.

BOOK-A-186

43.50. Bottom of hollow drains S. E.
Ascend

79.89. 14 lks W. of cor. to secs 28. 29. 32. 33.
being a sandstone 10 x 10 x 10 ins
5 ins. deep, marked 4 notches on
E & on S. edges, I raised a stone
mound alongside 4 bearing
trees standing all properly
marked according to the
description furnished by the
Office.
Land, rolling
Soil, 1st & 2d - rate
Timber, white pine, averaging
about 15 ins diam., on 79.89 chs.

Resurvey.
East bdry. secs. 28 & 33.
Va. 16° 35' E

5.00 Enter small park
10.00 Leave same
20.00 Enter meadow park drains N.
21.55 Spring branch 3 lks wide, 6 ins deep runs N.
22.75 Leave park enter timber
39.95 18 lks N. of 1/4 sec. cor., being a sandstone 14x10x6, firmly set in the ground, marked 1/4 on N. side, to which I raised a stone mound 2 bearing trees standing, agreeing with the description furnished by the Office.
40.40 Enter park, a spring branch 4 lks wide, 4 ins deep runs N.
45.75 Leave park
53.00 Enter hay park
58.00 Pond 3 chs wide
61.00 Leave park

BOOK-A-186

74.00 Enter park

79.00 Leave same

82.12. 13 lks N. of cor. to secs. 27, 28, 33, 34, being a boulder 18 x 9 x 8, firmly set in the ground, marked 3 notches on E & 1 on S. edges to which I add a stone mound 4 bearing trees standing agreeing with the description furnished by the Office.

Land, heavy rolling

Soil, 1st rate

Timber, white pine & aspen average 16 in. diam, on 56.02 chs

Resurvey.

North betw. secs. 27 & 28

Va. 16° 35' E.

6.00 Leave timber, enter open ground with

15.50 Road bears N. W. & S. E.

25.00. Edge of road

31.00 across same

40.00. The point for the 1/4 sec. cor. falls in Blacks Fork, 1.45 chs. E. of Witness 1/4 sec. cor., being a boulder 18x16x8 firmly set in the ground, marked 1/4 on W. & W. side, to which I add a stone mound, 2 bearing trees standing, agreeing with the description furnished by the Office.

56.00 Left bank of Blacks Fork. 115 lks wide, 18 ins deep runs N. E.

80.00. The cor. to secs. 21. 22. 27. 28., being a boulder 17x11x6., firmly set in the ground, marked 3 notches on E & 2 on S. edges to which I add a stone mound

BOOK-A-186

2 blazing trees standing which agree with the description furnished by the office.
Land, mostly level bottom
Soil, 2d rate
Timber, scattering pine and undergrowth on 80 chs.

Resurvey
North betw secs. 21 & 22
Var. 16° 35' E.

2.75. Black Fork 100 lks wide, 18 ins deep runs N. W., cross Black Fork 5 times.

27.50. Right bank of Black Fork 60 lks wide, 15 ins deep runs N. W.

40.00. The 1/4 sec. cor. being a sandstone 18 x 12 x 8, firmly set in

the ground, marked 1/4 on W. side to which I add a stone mound 2 bearing trees standing and agreeing with the description furnished by the Office

Thence along foot of hills

66.50 Rd road bears E. & W.

80.00 The cor to sec. 15.16.21.& 22, being a boulder 17 x 11 x 6. firmly set in the ground, marked 3 notches on S. & E. edges, 2 bearing trees standing which agree with the description furnished by the Office

Land, heavy rolling & broken

Soil, 2d rate

Timber, scattering pine and mountainous over 80.00 chs

Resurvey.

BOOK-A-186

160

North betw secs. 15 & 16.
Va. 16° 35' E.

1.50 Enter heavy timber
31.00. Point of ridge bears N. E.
40.00 The 1/4 sec. cor. being a sandstone 15x12x4, 10 ins deep, marked 1/4 on W. side, to which I add a stone mound, 2 bearing trees standing which agree with the description furnished by the Office.
46.50. Intersect boundary line between Utah and Wyoming 12 chs West of mile post. 343., which I find marked by a sandstone 12x8x7. firmly set in the ground, marked U.C.C., 2 bearing trees standing which agree with the description furnished by the Office

Land, broken
Soil, 2d rate
Mountainous & timber on
46.50 chains
~~End of Resurvey~~

From the cor to Secs: 28. 29. 32 & 33.
Sum ~~East on random line~~ North bet. Secs 28 & 29.
Va 16° 35' E.

40.00 Set a quartzite 16×12×6, 11 in. in the ground for 1/4 Sec. cor. marked 1/4 S. on W. face and raised a mound of stone along side from which:
A pine 4 in dia: bears: N 65° W. 18 lks dist.
" " 12 " " " N 69° E., 26 " "
both marked 1/4 S. B. T.

50.00 Ridge bears: N. E. & S. W.

61.86 A pine 14 in dia.

80.00 Set Sand stone 16×10×10, 11 in. in the ground, marked 2 Notches on S. and 4 on E. edges, with stone mound along-

side, for cor to Secs 20, 21, 28 & 29.
from which:
A pine 12 in dia. bears N. 65 W. 15 lks dist.
marked T. 3 N. R 12 E. S. 20, B. T.
A pine 16 in dia bears N 80° E. 19 lks dist
marked T. 3 N. R 12 E. S. 21. B. T.
A pine 17 in dia bears S. 45° E. 25 lks dist.
marked T 3 N. R 12 E. S. 28 B. T.
Land, heavy rolling;
Soil, 1st rate;
Timber pine & aspen on 80 chs.

East on random line bet Secs 21 & 28
Va 16° 35' E.

11.70 Spring branch 3 lks wide, 4 in deep, runs N.E.
12.70 A Cabin bears S., 70 lks dist.
29.50 Road bears N.W. & S.E.
34.50 " " N.E. & S.W.
37.00 Spring branch 4 lks wide, 6 in. deep. runs N.E.
leave Timber

38.50 Wagon Road bears N.W. & S.E.
40.00 Set temp. 1/4 Sec. cor.
47.75 Road bears N.W. & S.E.
50.00 Enter Timber
77.00 Leave Timber
81.75 Intersect N & S. line, 94 lks N. of cor. to Sec.s 21. 22. 27 & 28, thence S run N. 89°20' W. on true line bet. Sec.s 21 & 28 with same var.
~~80.87½~~ Set sandstone 16×10×4, 11 ins. in the ground marked 1/4 on N. face and raised a stone mound for 1/4 Sec cor.
No suitable bearing trees within distance.
81.75 The cor. to Sec.s 20. 21. 28 & 29.
Land, rolling.
Soil, Ibrate.
Timber White pine & aspen on 64 chs.
August 20th 1884

North bet Sec.s 20 & 21.
Va 16°35' E.

40.00 Set quartzite stone 14×12×10, 9 in. in the ground, marked 1/4 on W. face, raised stone mound alongside, for 1/4 sec. cor. from which
A pine 10 in dia bears N 60° E. 3 lks dist.
" " 9 " " " S. 70° W. 6 " "
both marked 1/4 S. B.T.

80.00 Set quartzite stone 12×7×6, 8 in deep, marked 3 N at chs on S. and 4 on E. edges, with stone mound alongside, for cor to secs. 16. 17. 20 & 21. from which:
A pine 8 in dia bears: S 10° E. 7 lks dist.
marked T. 3 N. R 12 E. S. 21. B.T.
a pine 6 in dia. bears: S 80° W 14 lks dist.
marked T. 3 N. R 12 E. S. 20. B.T.
a pine 7 in dia bears: N 30° W. 14 lks dist.
marked T 3 N. R 12 E. S. 17. B.T.
a pine 7 in dia bears N. 20 E. 13 lks dist.
marked T. 3 N., R 12 E. S 16 B.T.
Land, rolling;

165

Soil, Strata;
Timber dense pine, and
Mountainous over 80 chs.

East on random line bet Sec.s 16 & 21
Var 16° 35' E.

34,00 Road bears: N.W. & S.E.
40.00 Set temp. 1/4 Sec. cor.
49,50 Leave Timber, enter flat. a spring 30 lks S.
61.80 Spring branch 10 lks wide 6 in deep, runs N.
76.75 Black Fork, 125 lks wide, 15 in deep runs N.W.
81.97 Intersect N & S. line 23 lks N. of cor to Sec.s
15, 16, 21 & 22 Thence S runs Same var.
N. 89° 50' W. on true line bet Sec.s 16 & 21.
40.98½ Set a boulder 12×10×8, 8 in deep in the ground
marked 1/4 on N. face, and raised a stone
mound along side, from which
A pine 6 in dia bears: N 80° W. 11 lks dist.
" " 26 " " " S. 15° W. 18 " "
both marked 1/4 S. B. T.

81.97 The cor to Secs. 16. 17. 20 & 21.
Land broken,
Soil 2nd rate
Timber pine and aspen,
on 49.50 chs. —

North bet. Secs. 16 & 17
Var 16° 35' E.

19.00 Enter Burnt Timber

40.00 Set quartzite 13×10×7, 9 in. in the ground, marked 1/4 on W. face, raised mound along side for 1/4 Sec cor, from which: A pine 16 in dia bears: N 40° E. 10 lks dist.
" " 8 " " " S. 20 W. 7 " "
both marked 1/4 S. B.T.

45.60 Intersect Utah and Wyoming Boundary line 13.75 chs W. of Mile Cor. No. 344, where I set a boulder 10×10×7, 6 in. in the ground, marked with a cross & C.C. (+CC) on S. face, and raised a stone

mound for cor to fractional Secs. 16 & 17
Land, mountainous, rolling,
Soil 2nd. rate
Timber, dry pines & windfalls
and mountainous over 45.60 chs.

North bet. Secs. 31 & 32.
Va 16° 35' E.

From the cor to Secs. 31 and 32 on the S. boundary of the Tp. reestablished by me being a sandstone 17×17×4 in firmly set in the ground, marked 5 Notches on E & 1 on W. edges, from which:

A pine 14 in dia bears: N 50° E 32 lks dist marked T. 3 N. R. 12 E. S. 32. B. T.

A pine 10 in dia bears: S 10° W. 30 lks dist. marked S. 6 B. T.

A pine 22 in dia bears: S. 60° E. 36 lks dist marked T. 2 N. R. 12 E. S. 5. B. T.

A pine 20 in dia bears: N 89° W. 10 lks dist. marked S. 31. B. T.

o Sec. 16 & 17
alling,

& windfalls
60 chs.

32 on the S.
ne
nd stone
ound,
W. edges,

2 lks dist
B.T.
30 lks dist.

36 lks dist
. T.
W. 10 lks dist.

From North bet Sec. 31 & 32,
Va 16° 35' E.

6.50 Enter park bears N.E. & S.W.
9.50 Leave Same
2.00 Spring branch (in hollow) 4 lks wide
6 in deep, runs S.E.
40.00 Set Sandstone 16×14×8. 11 in. in ground
marked 1/4 on W. face, raised stone mound
alongside for 1/4 Sec. cor. from which
A pine 20 in dia bears: S 75° W. 34 lks dist.
" " 14 " " " East. 25 " "
Both marked 1/4 S. B.T.
80.00 Set. Sandstone 20×15×8, 15 in. in
ground, marked 1 Notch on S. & 5 on E.
edges, with Stone mound alongside
for cor to Sec. 29, 30, 31 & 32
from which
A pine 14 in dia bears: N 45° E. 12 lks dist.
Marked T. 3 N. R 12 E. S. 29. B.T.
A pine 14 in dia: bears: S 25° E. 5 lks dist.
marked T. 3 N. R 12 E. S. 32. B.T.

A pine 8 in dia bears. N 60° W. 8 lks dist-
marked T. 3 N. R 2 E. Sec. 30, B. T.
A pine 14 in dia bears S. 60° W. 24 lks dist-
marked T. 3 N. R 2 E Sec 31. B. T.
Land rolling, Mountainous.
Soil, 2nd rate.
Timber dense pine on 77.50 chs.

East on random line bet Sec.s 29 & 32
Va 16° 35' E.

40.00 Set temp. 14 Sec. cor.
54.00 Ravine drains S.E.
59.75 Steep descend.
63.00 Ravine drains S.
72.00 " "
80.00 Intersect N & S. line 25 lks N. of cor to
Sec.s 29. 30. 31 & 32 from which I run
N. 89° 49' W. on true line bet. Sec.s 29 & 32
Same variation.
40.00 Set Sandstone 20×16×12, 15 in deep
in the ground.

BOOK-A-186

marked 1/4 on N. face and raised
a stone mound along side for 1/4 sec cor.
from which
A pine 8 in dia bears N 40° W. 23 lks dist.
A " 12 " " " S. 45° E 20 " "
Both marked 1/4 S. B.T.
80.00 The cor to Secs. 29. 30. 31 & 32.
Land rolling mountains,
Soil 2nd rate
Timber dense pine on 80 chs.

West on random line bet Secs. 30 & 31
Va 16. 35' E.

11.50	Enter Opening
13.50	Leave "
15.00	Enter "
17.00	Leave "
25.50	Enter "
26.00	Leave "
40.00	Set temp 1/4 sec cor

46.00 Enter Opening
49.50 Leave "
63.00 Enter Park
65.00 Leave "
67.00 Spring branch 5 lks wide 4 in deep runs N.
73.87 Intersect W. boundary of Tp. 87 lks S. of cor to Sec. 30 & 31 recently reestablished by me which is a sandstone 12×12×3, 9 in. in the ground, marked 1 Notch on S. and 5 on N. edges, raised a stone mound along side 4 bearing trees standing and agreeing with description furnished by office.
Thence Drum
S. 89° 23' E. on true line bet Sec. 30 & 31,
33.87 Set sandstone 10×9×6, 6 in deep in ground marked 1/4 on N. face, raised a stone mound along side, for 1/4 Sec cor. from which a pine 10 in dia bears N. 79° E. 2 lks dist,
" " 16 " " S. 45 W. 3 " "
both trees marked 1/4 S. B. T.
73.87 The cor to Sec. 29. 30. 31 & 32,

Land rolling;
Soil 2nd rate
Timber dense pine on 73.87 chs
August 22nd 1881

North bet Secs 29 & 30
Va 16° 36' E

4.50 Enter Park
11.25 leave "
32.00 Wash drains W.
40.00 Marked Stationary Sand stone 18×14×4 in.
above ground + & 1/4, & raised
stone mound along side, for 1/4
sec cor. from which -
a pine 8 in dia, bears West
13 lds dist -
a pine 22 in dia, bs S. 65° E
12 lds dist -
Both marked 1/4 S. B.T.
76.50 Creek 20 lds wide - 10 in deep,
in broad hollow runs N. E -

80.00 Set sandstone 12×12×5, 8 in in ground, marked 2 notches on S. & 5 on E. edges, & raised stone mound along side, for cor to secs 19. 20, 29 & 30. from which a Pine 26 in dia, bears N. 40° E. 102 lbs dist mdd T. 3. N. R. 12. E. S. 20. B.T. a Pine 6 in dia, bz S. 45° W. 50 lbs dist mdd T. 3. N. R. 12. E. S. 20. B.T. No other trees within distance —

Land rolling. Soil 2d rate

Timber, dense pine, on 73.25 chains

East on random line bet secs 20 & 29 —

Var 16° 35' E.

5.00 Creek 20 lbs wide, 10 in deep in hollow, runs N.E.

25.00 Ridge — N & S.

BOOK-A-186

40.00 Set temporary 1/4 sec cor –

80.31. Intersect N & S. line 3.25 links North of cor to secs 20.21.28 & 29 – from which –

N. 87° 40' W – on true line set secs 20 & 29 – with same variation.

40.16 Set sandstone 20 x 7 x 5, 15 in in ground, marked 1/4 on N. face & raised stone mound along side, for 1/4 sec cor – from which –

a Fir 8 in dia, bs N. 15° E. 16 links dist
a Pine 14 " " " S. 10° W – 10 " "
Both marked 1/4 S. B.T.

80.31 The cor to secs 19. 20. 29 & 30.

Land heavy rolling –

Soil 2d rate.

Timber, pine, fir, & aspen on 80:31 chains.

West on random line bet secs 19 & 30.
Var 16° 35' E,

19.50 South end of dam.
40.00 Set temporary 1/4 sec cor.
42.00 Wash & runs S.E.
54.00 Enter park, mid springs -
72.00 Leave same -
74.16 Intersect N. Boundary of Gp -
Receipt Reestablished by me
282 links E. of corner to secs 19 & 30
which is a sandstone 18 x 14 x 8 -
firmly in ground, marked 2
notches on E. & 4 on N. edge
4 bearing trees standing, & agree
with description furnished by
office
Thence N. run -
S. 88° E. on true line
bet secs 19 & 30 - same variation -
34.16 Set sandstone 14 x 12 x 5, 9
in, in ground, marked 1/4 on N.

9 & 30.

face, & raised stone mound along side - for 1/4 sec cor - from which -
a Pine 7 in dia, bears N. 55° W - 43 lks dist.
a Pine 7 " " " N. 75° E. 12 " "
Both marked 1/4 S. B.T.

74.16 The cor to secs 19, 20, 29 & 30 -
Land rolling - Soil 2d rate -
Timber, pine & spruce, mostly burnt on last half mile.

North bet secs 19 & 20 -
Var 16° 35' E -

9.00 Ravine drains E
30.50 Wash " "
40.00 Set sandstone 12 x 10 x 5, 8 in in ground, marked 1/4 on W. face & raised stone mound along side, for 1/4 sec cor - from which. -

a Red Pine, 12 in dia, bears N. 55° E. 13 lds dist –
a Red Pine 10 " " " N. 80° W – 18 " "
Both marked 1/4 S. B.T.

47.00 Spring branch 5 lds wide, 2 in deep in hollow – runs E –

60.00 Dry Creek, in hollow, drains E –

63.00 Leave hollow –

80.00 Set sandstone 18 × 9 × 7 – 12 in, in ground – marked 3 notches on South, & 5, on E, edges – & raised stone mound along side – for cor to secs 17, 18 – 19 & 20 – from which: –
a burnt pine 12 in dia, bears N. 10° E. 25 lds dist – marked T. 3. N. R. 12. E S. 17. B.T.
a pine 12 in dia, bears S. 70° E. 15 lds dist, marked T. 3. N. R. 12. E. S. 20. B.T.
a pine 10 in dia, bears S. 50° W. 6 lds dist marked T. 3. N. R. 12. E S. 19. B.T.

BOOK-A-186

13 lds dist –
18 " "
? in deep
E –
, in ground
r 5, on
ground
17.18 –
N. 10° E.
N. R. 12. E
E 15
R. 12. E –
50° W –
12, E –

Land rolling – Soil 2d rate –
Timber – Pine & Spruce – on 80 chs –
Last 20 chains – burnt.

East on random line bet secs 17 & 20
Var 16° 35' E.

35.30 A red pine, 12 in dia –
37.80 Creek, 20 lds wide, 10 in deep,
in hollow runs N/E.
40.00 Set temporary 1/4 sec cor –
49.00 North point of timber ridge –
51.00 Enter park
53.00 Wash drains N –
57.00 Leave park –
64.00 Ridge bears N. & S.
80.80 Intersect N & S. line, 104 lines N –
of corner, from which –
N. 89° 15' W – on true line bet secs
17 & 20 –

40.40. Set boulder 14×10×10, 9 in deep — marked 1/4 on N. face, & raised stone mound along side, for 1/4 sec cor. Timber within distance, burnt —

80.80 The cor to secs 17. 18. 19 & 20, Land, rolling — Soil 2d rate — mostly dry pine timber on 80.80 chs —

West on random line bet secs 18 & 19 — Var 16°35' E.

20.00. Hollow drains North —

40.00 Set temporary 1/4 sec cor —

74.06 Intersect W. boundary of Tp — 3 chains N. of corner to secs 18 & 19 — recently reestablished by me which is a Sandstone 20×16×8 — 15 in deep, marked 3 notches on N & S. edges — from which a pine 12 in dia, bears S. 3° W. — 350 links dist — marked S. 24 — T. 3 N. R. 11 E. B. T.

from which Drum – N. 88° 17' 87° 52' E –
on true line bet secs 18 & 19 –

34.06 Set sandstone 11 x 10 x 7 – 7 in in ground
marked 1/4 on N. face, & raised stone
mound along side, for 1/4 sec cor –
Trees burnt within distance –

07.06 The cor to secs 17, 18, 19 & 20 –
Land rolling – Soil 5th rate – Timber
pine, mostly burnt –

North bet secs 17 & 18 –
Var 16° 35' E.

27.75 Dry gulch bears N. E,

40.00 Set Cobblestone 16 x 12 x 6, 11 in deep,
marked 1/4 on W face, & raised stone
mound alongside – for 1/4 sec cor.
Trees burnt, within distance –

46.22 Intersect Wyoming & Utah
boundary, 15.35 Chains west

of mile post 345. where I set a cobble stone 16×11×7- 7in in ground, marked + B.C. for closing corner to fractional sec 17 & 18.

Land rolling - Soil 3d rate - Timber - pine, mostly burnt -

August 23d. 1881.

General Description -

The additional lands surveyed in this Township, embrace some pine timber, mostly, yellow pine of an average diameter of 15 inches - There is also some fir, spruce, & aspen timber - The north & western portions, have suffered considerably by fire - & are full of windfalls.

N. D. Herron -
U. S. Deputy Surveyor -

BOOK-A-186

187

U. S. SURVEYOR GENERAL'S OFFICE,

Salt Lake City, Utah, Jan 25th 1882

The foregoing field notes of the survey ~~of the~~
and Resurvey of the
Subdivisions of
Township No 3 N. *Range No* 2 E.,
of the Salt Lake Meridian, Utah Territory,
Executed by A. D. Fenton
Under his *contract No* 105
of the 29 *day of* July 1881,
in the month of Aug. 1881,
having been critically examined, the necessary corrections and explanations made, the said field notes, and the surveys they describe are hereby approved.

Jno. Salsbury.

U. S. Surveyor General for Utah.

BOOK-A-180

(5)
R: 1882, 1882

Filed 187 .

Examined by John D. Campe

Compared by J. Linton & H. Gerlach

FIELD NOTES

OF

THE SURVEY OF THE

East Boundary

of Township No. 3 N., Range No. 13 E.

of the Salt Lake Meridian in Utah Territory.

BY

A. D. Farrow

U. S. DEPUTY SURVEYOR,

Under his Contract No. 105

dated July 29th 1881.

Survey commenced Aug. 19th 1881.

Survey completed Aug. 19th 1881.

186-5

Exteriors T. 3 N. R. 13 E.

Aug. 19. 1881.

Chs From the cor. to Tps. 2 and 3 N. Rs 13 and 14 E being a granite 24 × 12 × 4 ins. 17 ins. in the ground marked 6 notches on N. S. E. and W. edges, 3 bearing trees standing. I run.

North bet. Secs. 31 and 36

Va. 16° 35' E.

34.00 Pond 2.00 chs. diam.

40.00 Set quartzite 15 × 10 × 5 ins. 10 ins. in the ground, for 1/4 Sec. cor. mkd 1/4 on W. face from which.

A pine, 8 ins. diam, bears East 3 lks. dist. mkd. 1/4 S. B. T.

A pine, 12 ins. diam. bears West 30 lks. dist. mkd. 1/4 S. B. T.

Exteriors T. 3 N.

Chs.		C
54.90	Spring branch, 7 lks. wide 6 ins. deep, runs E.	40.
63.00	Spring branch 4 lks. wide, 4 ins. deep, runs E.	
80.00	Set Sandstone 16×10×5 ins. 11 ins. in the ground, for cor. to secs. 25, 30, 31 and 36. mkd 5 notches on N. and 1 notch on S. edges and raised a mound of stone alongside.	80.
	Trees burnt.	
	Land broken.	
	Soil, 2nd rate.	
	Timber, pine, partly burnt on 80.00 chains.	
	North bet. secs. 25 & 30 Va. 16° 35' E.	

3 N. R. 13 E. S.L.M.

	Chs.	
7 lks. wide E.	40.00	Set a Sandstone 11×10×6 ins. 6 ins. in the ground, for 1/4 Sec. cor. mkd 1/4 on W. face, and raised a mound of Stone alongside.
ks. wide, E.		
×10×5 ins.		
d, for cor. 1 and 36.	80.00	On E. edge of Pond, Set a Charred cedar post 4 feet long, 4 ins. square 2 feet in the ground, for cor. to Secs. 19, 24, 25 and 30 marked
N. and		T. 3 N. S. 19 on N.E.;
es, and		R. 14 E. S. 30 on S.E.;
of Stone		R. 13 E. S. 24 on N.W.; and S. 25 on S.W. faces, with 4 notches on N. and 2 notches on S. edges, pits impracticable.
ty burnt		
25 × 30		Land, very rugged
35' E.		Soil, 3rd rate.

186

Exteriors T. 3

Chs.	
	Timber, pine.
	80.00 chs. over mountainous l
	North bet. Secs. 19 and
	Va. 16° 35' E.
40.00	Set quartzite 10×10×6
	6 ins. in the ground, f
	1/4 Sec. cor. mkd 1/4 on
	face, and raised a mo
	of Stone alongside.
59.00	Ridge bears N.E. and S.
80.00	Set quartzite 16×10×6 i
	11 ins. in the ground, fo
	cor. to Secs. 13, 18, 19
	24, mkd. 3 notches on
	N. and S. edges and rai
	a mound of Stone alo
	Land, very rugged.
	Soil, 3rd rate.
	Timber, pine.

13 E. S.L. M.

80.00 chs. over mountainous land.

North bet. Secs. 13 & 18
Va. 16° 35' E.

Set quartzite stone 16×10×7 ins., 11 ins. in the ground for 1/4 Sec. cor. - mkd 1/4 on W. face, and raised a mound of stone alongside. The calculated intersection with the Utah & Wyoming boundary line based upon connection with the nearest corners found East and West of this point,

Mile post No. 334 cannot be found. I here set a quartzite 10×10×9 ins. 6 ins. in the ground, for closing corner

Exteriors T. 3 N. R. 13 E.

Chs. to fractional secs 13 & 18 mkd "+ C.C.", and 2 notches on N and 4 notches on S. edges, and raised a mound of stone alongside.

Land, broken.

Soil, 3rd rate.

Timber, pine and fir.

48.80 chains over mountainous land

August 19th 1881

Note: For General Description see end of Subdivision Note of this Tp.

A. D. Ferron
U. S. Dep. Surveyor

BOOK-A-186 189

U. S. SURVEYOR GENERAL'S OFFICE,

Salt Lake City, Utah, Jan 25th, 1882

The foregoing field notes of the survey of the

East Boundary

Township No 3 N. *Range No* 13 E

of the Salt Lake Meridian, Utah Territory,

Executed by A. D. Perron

Under his *contract No* 105

of the 29 *day of* July 1881,

in the month of Aug. 1881,

having been critically examined, the necessary corrections and explanations made, the said field notes, and the surveys they describe are hereby approved.

Wm. Salisbury

U. S. Surveyor General for Utah.

BOOK-A-186 (6) 190

R: 1882

Filed 187 .

Examined by John H. Campe

Compared by R. Gorlinski & F. Sinton

FIELD NOTES

OF

THE SURVEY OF THE

Subdivision Lines

of fractional Township No. 3 N, Range No. 13 E.

of the Salt Lake Meridian in Utah Territory.

BY

A. S. Ferron

U. S. DEPUTY SURVEYOR,

Under his Contract No. 105

dated July 29. 1881.

Survey commenced Sept. 1st. 1881

Survey completed Sept. 6th. 1881

186-6

BOOK-A-186

Township 3 N. R. 13 East

6	5	4	3	2	1
7	8	9	10	11	12
18 248	17 232	16 221	15 211	14 201	13 187
246	245	231	220	210	200
19 243	20 229	21 218	22 208	23 198	24 186
242	240	227	217	207	196
30 238	29 226	28 215	27 205	26 195	25 21
237	236	224	214	204	193
31 234	32 223	33 213	34 203	35 191	36 183

BOOK-A-186 195

Subdivision T. 3 N. R. 13 E.

Survey commenced
September 1st 1881

The instrument used is
Youngs Solar Transit #4901
examined and approved by
the office and tested pre-
vious to using on a meridian
obtained by an observation
of Polaris.

I commence at the cor.
to Sect. 35 and 36 on S. boundary
of the Township re-established
by me during this survey
from which I run
North bet. Sect. 35 and 36
Var. 16° 35' E.

40.00. Set quartzite 16 x 10 x 4 in. 11 in.
in the ground, for 1/4 Sec. cor.
marked 1/4 on W. face dug pits

Subdivisions T. 3 N. R. 1

Chs.		Chs.	
	18×18×12 ins. N. and S. of S		W.
	5½ ft. dist., and raised mound		N.
	of earth 1½ ft. high, 3½		L
	base, along side.		
	Timber around corner burn		T.
80.00	Set a Sandstone 15×10×5		8
	10 ins in the ground for cor.		
	to Sec 25, 26, 35 and 36, mar		
	with 1 notch on S., and 1 notch		
	on E. edge, from which		
	A pine, 12 ins diam, bears	13.50	
	45° E. 9 lks dist. marked T. 3	25.00	
	R. 1 3 E. Sec. 25 B.T.	29.00	
	A pine, 10 ins. diam., bears S. 6	33.00	
	E. 21 lks. dist. marked T. 3 N.	40.00	
	R. 1 3 E. Sec 36. B.T.	42.00	
	A pine 14 ins. diam., bears S. 4	46.00	
	W. 10 lks. dist. marked T. 3 N.	56.00	
	R. 1 3 E. S. 35 B.T.		
	A pine, 7 ins. diam., bears N. 6		

BOOK-A-186 193

R. 13 E. T. 2 L. M.

		W. 23 lks dist. marked T. 3 N., R. 13 E., S. 26. B.T.
		Land rolling.
		Soil 3rd rate
		Timber, pine, mostly burnt
		80.00 chains
		East on a random line bet. Sec. 25 and 36. Var. 16° 35' E.
	13.50	Ridge bears N. and S.
	25.00	Hollow drains N.
	29.00	Ridge bears N. and S.
	33.00	Enter marsh.
	40.00	Set temporary 1/4 Sec. cor.
	42.00	Leave marsh.
	46.00	Low ridges bear N. and S.
	56.00	Head of Spring branch 3 lks wide, 6 in. deep, runs S. E.

1914.

Sh. Subdivisions T. 3 N. R. 1

58.00 Enter marsh.

59.50 Previous Spring branch, run N. E.

63.00 Leave marsh.

80.40 Intersect E. boundary of township at cor. to Secs. 25 & 36. 30 links 40.00

31

Thence I run West on true line, bet. Secs 25 & 36 with same va.

40.20 Drove charred cedar post 5 ft. long 4 ins. square, 2 ft in the ground for 1/4 Sec. cor. marked 1/4 on N. face. Pits impracticable. No trees within distance. 80.00

80.40 The cor. to Secs. 25, 26, 35 & 36

Land, rolling.

Soil, rocky - 3rd rate

Timber - scattering pine and

BOOK-A-186 195

R. 13 E. S.L.M.

heavy windfalls.
80.40 chs. mountainous.

North bet. Secs. 25 and 26
Va. 16° 35' E.

10.00 Set quartzite stone 16×8×7 ins. 11 ins. in the ground, for 1/4 Sec. cor. marked 1/4 on W. face dug pits 18×18×12 ins. N. and S. of stone 5 1/2 ft. dist., and raised a ground of earth 1 1/2 ft. high 3 1/2 feet base, along side
Trees within distance all burnt.

8.00 Set quartzite stone 14×11×4 ins. 9 ins. in the ground for cor. to Secs. 23, 24, 25 & 26 Marked with 2 notches on S. and 1 notch on E. edges

196

Subdivisions T. 3 N. R.

chs		chs.
	dug pits 18×18×12 ins. at each sec., 5 1/2 ft. dist. and	1800
	raised a mound of earth	80.20
	2 ft high, 4 1/2 ft. base, along	
	Run within distance all	
	burnt.	
	Land- rolling.	
	Soil- 2nd rate.	
	Timber- burnt- pine on 80 ch	
		40.10
	East on random line bet.	
	Secs 24 & 25	
	Var. 16° 35' E.	
40.00	Set temporary 1/4 Sec. cor.	
48.00	Ridge bears N.E. & S.W.	
54.00	Spring- marsh	
59.00	Leave Sand	
70.00	Small lake, bears N. 10 chs and	
	S. 10.00 chains.	
74.00	Across lake	

BOOK-A-186 197

R. 13 E. S.L.M.

Chs.		
78.00	Swamp.	
80.20	Intersect E. boundary of tp. 29 lks. N of cor. to secs. 24 and 25, established by me on this survey	
	Thence I run N. 89° 48' W. on a true line, bet. secs. 24 and 25, with same va.	
40.10	Set quartzite stone 12×8×7 ins. 9 ins. in the ground, for 1/4 sec. cor., marked 1/4 on N. face, and raised a mound of stone along side from which A pine 10 ins. diam. bears S. 50° W. 7 links dist. marked 1/4 S. B.T. A pine 9 ins. diam. bears N. 52° W. 8 links dist. marked 1/4 S. B.T.	

Subdivisions T. 3 N.

Chs.	
80.00	The cor. to Secs. 23, 24, 25 & 26
	Land - broken ridges
	Soil - 3rd rate
	Timber, Pine & Fir - partly
	burnt over 80.00 chains.
	North bet. Secs. 23 & 26
	Va. 16" 35 L.
2.50	Enter park bears N. E.
1.50	Lead Same
40.00	Set quartzite stone 14 x 9 x 5 ins.
	9 ins. in the ground for 1/4
	Sec. cor., marked 1/4 on W. face
	and raised a mound of stone
	along side, from which
	A pine, 6 ins. diam., bears N.
	50° W. 5 lks dist. marked 1/4 S. B. T.
	A pine, 12 ins. diam., bears
	N. 89° E. 25 lks dist. marked 1/4 S. B. T.

R. 13 E. S.L.M.

Chs. 80.00 Set quartzite stone 12×8×6 ins. 8 ins in the ground, for cor. to Secs. 13, 14, 23 and 24 marked 3 notches on S. and 1 notch on East edges. and raised a mound of stone alongside, from which

A pine, 6 ins. diam. bears N. 60° W. 23 lks. dist. marked T. 3 N. R. 13 E. S. 14 B.T.

A pine 5 ins. diam. bears N. 10° E. 16 lks. dist. marked T. 3 N. R. 13 E. S. 13. B.T.

A pine 14 ins. diam. bears S. 12° E. 13 lks. dist. marked T. 3 N. R. 13 E. S. 24 B.T.

Land, nearly level.

Soil, 1st rate.

Timber, mostly small pine on 80.00 chains.

200

Subdivisions T. 3 N. R.

Chs.		Chs.
	East on a random line bet. secs. 13 and 24	
	Var. 16° 35' E.	
9.80	Gulch drains N.E.	
40.00	Set temporary 1/4 sec. cor.	
43.00	Enter N. part of meadow bears S. 1/2 mile.	
48.50	Leave same.	
60.00	Ascend.	80.2
80.28	Intersect E. boundary of tp. 32 lks. S. of cor. to secs 13 and 24 Established by me during this survey from which,	
	I run	
	S. 89° 46' W. on a true line bet. secs. 13 and 24 with same va.	40.0
40.14	Set quartzite stone 13 × 8 × 5 ins 9 ins. in the ground for 1/4 sec. cor, marked 1/4 on N. face.	

BOOK-A-186 201

R. 13 E. S.L.M.

chs.	
	and raised a mound of stone along side, from which A pine 20 ins. diam. bears S. 10° W. 9 links dist. marked 1/4 S.B.T. A pine, 5 ins. diam. bears N. 60° E. 18 links dist, marked 1/4 S.B.T.
80.28	The cor. to Secs, 13, 14 23 and 24. Land, rolling. Soil 1st rate. Timber, mostly small pine on 80.28 chains.
	North bet. Secs. 13 and 14 Va. 16° 35' E.
40.00	Set quartzite stone 10x10x6 ins, 6 ins in the ground for 1/4 Sec. cor, marked 1/4 on W. face, and raised a mound of

Subdivisions T. 3 N.

Chs	Stone along side.
48.75	The calculated intersection with boundary line bet. Utah and Wyoming Territories, falls in burnt timber, therefore mile post No. 335 cannot be found. There set quartzite stone 10×9×7 ins, 6 ins, in the ground, for "C.C." to frac. secs 13 and 14, marked with "+" and "C.C." and raised a mound of stone along side.
	Land, nearly level.
	Soil, 1st rate
	Timber, partly burnt on 48.75 chains.
	From the cor. to secs 34 and 35, on the south boundary of the Tp. re established by

BOOK-A-186

R 13 E. S. L. M.

Chs.	
	me during this Survey
	I run
	North bet. Sec. 24 & 25
	Va. 16" 35' E
17.50	Wash drains N.W.
25.00	Enter meadow
33.00	Wash drains N.W.
34.00	Spring branch, 8 lks. wide
	6 ins. deep, runs N.W.
40.00	Set Sandstone 18 x 9 x 8 ins
	12 ins. in the ground for
	1/4 Sec. cor. - marked 1/4 on
	W. face, and raised a mound
	of stone alongside.
75.44	Spring branch 8 lks. wide
	6 ins. deep, runs N.W.
80.00	Set Limestone 12 x 12 x 8 ins.
	8 ins. in the ground, for
	cor. to Sec. 26, 27, 24 & 25
	- marked 1 notch on S. and

Subdivisions T. 37 N.

Chs.	2 notches on E. edges, and raises a mound of stone alongside.
	Land, mostly level meadow.
	Soil, 1st rate.
	Timber - Pine on 25.00 chs.
	East on a random line bet. Secs. 26 and 35 Var. 16° 35' E.
20.50	Leave meadow.
40.00	Set temporary 1/4 Sec. cor.
80.14	Intersect N. and S. line 34 chs. S. of cor. to Secs. 25, 26, 35 and 36. from which Drum S. 89° 45' W. on true line bet. Secs 26 and 35 with true Var.
40.07	Set Sand Stone 18 x 14 x 6 ins. 24 ins. in the ground, for 1/4

3 N. R. 13 E. S. L. M.

	Chs.	Sec. cor. marked 1/4 on K. fire and raised a mound of stone alongside, from which A pine, 5 ins. diam. bears S. 7 5° W. 17 lks dist. marked 1/4 S. B. T.
	8 11.14	The cor. to Secs. 26. 27. 34 & 35 Land, nearly level. Soil, 2nd rate. Timber, mostly burnt pine September 1st 1881
		North bet. Secs. 26 and 27 Va 16° 35' E.
	37.50	Leave meadow.
	40.00	Set Sand Stone 14 x 11 x 5 ins 9 ins. in the ground for 1/4 Sec. cor. marked 1/4 on W. fire dug pits 18 x 18 x 12 ins. N. and S. of stone 5 1/2 ft. dist. and

Subdivision of 3 N.

Std. raised a mound of earth 1 1/2 ft. high, 3 1/2 ft. base along side. from which
A pine 14 ins. diam. bears E. 3 links dist. marked 1/4 S.B.T.

45.00 Enter meadow.

61.25 Leave land.

70.50 Walk drains N.E.

77.50 Spring branch 1 2 lks wide 10 ins. deep, runs N.E.

80.00 Set sandstone 2 ft x 10 x 8 ins. 15 ins. in the ground. for cor. to Secs. 22, 23, 26 and 27, marked 2 Notches on S. and 2 on E. edges. and raised a mound of stone along side.
Trees around cor. brunt.
Land, maryland.
Soil, 1st rate
Timber, few pine partly burnt.

R. 13 E. T. 2 S. L. M.

Chs.	
	East on a random line bet. Secs. 23 & 26 Va. 16° 35' E.
4.25	Spring branch, 2 links wide 10 ins. deep, runs N. E.
7.00	Enter meadow
13.00	Leave "
41.00	Set temporary 1/4 Sec. cor.
80.00	Intersect N. & S. line 5 links N of cor. to Secs 23, 24, 25 & 26, from which I run N 89° 37' W. on a true line bet. Secs 23 & 26, with Same Va
40.00	Set quartzite stone 16 x 11 x 13 ins. 10 ins. in the ground, for 1/4 Sec. cor. marked 1/4 on N face and raised a mound of stone alongside. from which A pine 3 ins. diam, bears

Subdivisions T. 3 N.

Chs.	N. 70° E. 12 lks dist.-marked 1/4 S. B. T. A pine 12 ins. diam. bears S. 1 W 4 5 lks. dist.-marked 1/4 S. B. T.
80.00	The cor. to Secs. 22. 23. 26 & 27 Land, rolling Soil, 1st rate Timber, Pine, considerably burnt on 74.00 chains.
	North bet. Secs. 22 & 23 Var. 16° 35' E
40.00	Set Sandstone 18 x 9 x 4 ins. 12 ins. in the ground, for 1/4 Sec. cor.-marked 1/4 on W. face, and raised a mound of stone along side, from which A pine 8 ins. diam. bears S. 60° E. 28 lks. dist.-marked

R 13 E. 2nd S.L.M.

Mds. 1/4 S. B. T.
A pine 5 ins. diam, bears
S. 65° W. 8 lks. dist. - marked
1/4 S. B. T.

80.00 Set sand stone 12 x 10 x 6 ins.
8 ins. in the ground, for cor.
to Secs. 14. 15. 22 and 23, mkd
3 notches on S. and 2 notches
on E. edges from which
A pine, 14 ins. diam, bears
S. 35° W. 35 links dist. - mkd
T. 3 N. R. 13 E. S. 22 B. T.
A pine 6 ins. diam, bears
S. 12° E. 3 links dist. mkd. T.
3 N. R. 13 E. S. 23 B. T.
A pine, 14 ins. diam bears N.
30° W. 17 links dist. - Marked
T. 3 N. R. 13 E. S. 15 B. T.
A pine 4 ins. diam. bears N.
54° E. 19 links dist. - marked T. 3

Subdivisions T. 3 N.

Chs.	
	N. R. 13 E. S. 14 B. P.
	Land, rolling.
	Soil, 3rd rate
	Timber, Pine and fir on
	80.00 chains.
	East on a random line
	bet. Secs. 14 & 23
	Va. 16° 35' E.
76.00	Descend.
39.10	Spring branch 15 links wide
	8 ins. deep, runs N.E. at end.
34.00	Enter Table-mountain
49.16	Set temporary 1/4 Sec. cor.
80.17	Intersect N & S. line 41 lks
	N. of cor. to Secs. 13. 14. 23 & 24
	from which Drum,
	N. 89° 42' W. on a true
	line bet. Secs. 14 & 23 with
	same va

R. 13 E. S. L. M.

Chs.	
40.08	Set quartzite stone 12×10×5 ins. 8 ins. in the ground, for 1/4 Sec. cor. marked 1/4 on N. face. from which A pine 10 ins. diam, bears S. 60° W. 7 lks dist. marked 1/4 B.T. A pine 9 ins. diam, bears N. 65° E. 5 links dist, marked 1/4 B. T.
80.17	The cor. to Secs. 14, 15, 22 & 23. Land, mostly level, Soil 1st and 3rd rate. Timber, dense pine on 80.17 chains.
	North bet. Secs. 14 and 15 Var 16° 35' E.
40.00	Set Sandstone 32×18×4 ins 20 ins in the ground, for 1/4

Subdivisions T. 3 N.

		Sec. cor. marked 1/4 on W. face
		from which
		A pine, 8 ins. diam, bears
		N. 25° E. 6 lks dist, marked
		1/4 S. B. T.
		A pine, 6 ins. diam, bears S. 45°
		W. 25 lks dist, marked 1/4 S. B. T.
	48.70	The calculated intersection with
2	"	line, the mile post N° 336
3		cannot be found. Here I set
		a sandstone 18×7×5 ins 12
3		ins. in the ground, for closing
4		corner to fractional Sect. 14 T 15
80		marked C. with + and C. C. and
		raised a mound of stone along
		Land, rolling
		Soil, 2-nd rate
		Timber, pine, 48.70 chains
		over mountains.

R. 13 E. S.L.M.

W. face	Chs.	From the cor. to secs. 33 and 34 on South boundary of twp. reestablished by me during this survey, I run North bet. secs 33 and 34 Va. 16° 35' E.
ears		
rked		
S. 45°		
B.T.	40.00	Set sandstone 12×10×5 ins 8 ins, in the ground, for 1/4 sec. cor. marked 1/4 on W. face and raised a mound of stone alongside
on with		
boundary		
36		
I set		Trees around cor. burnt.
ins 12		
or closing	80.00	Set sandstone 20×12×3 ins. 15 ins in the ground for cor. to secs. 27. 28. 33 and 34, marked 1 notch on S. and 3 notches on E. edges and raised a mound of stone alongside
S. 14 and 15		
C. and		
one along		
chains		Trees around cor. burnt.

Subdivisions T. 3 N.

Chs.	
	Land, rolling
	Soil, 2nd rate.
	Timber, pine, mostly burnt,
	on 80.00 chains.
	East on a random line
	bet. Sect. 27 and 34
	Var. 16° 35' E.
40.00	Set temporary 1/4 Sec. cor.
51.50	Enter meadow.
66.00	Creek 12 lks wide 10 ins deep
	runs N.
79.25	Intersect N. and S. line at cor
	to Sect. 26, 27, 34 and 35
	from which I run
	West on a true line bet.
	Sect. 27 and 34 with same
	Va.
39.62	Set sandstone 15 x 14 x 3 ins
	10 ins. in the ground, for 1/4

3 N

R. 13 E. S.L.M.

burnt,

dom line

35' E.

ec. cor.

ns dup

c at cor

35

ine bet.

same

4 × 3 ins

for 1/4

Cht.	Sec. cor., marked 1/4 on N. face from which
	A pine 5 ins. diam. bears S. 45° E. 9 links dist. marked 1/4 S. B.T.
	A pine 14 ins. diam, bears N. 45° E. 37 links dist, marked 1/4 S. B.T.
79.25	The cor. to Sect. 27. 28. 33 and 34
	Land, rolling.
	Soil, 2nd rate.
	Timber, pine and fir on 51.50 chains
	North bet. Sect. 27 and 28 Va. 16° 35' E.
40.00	Set sandstone 28 × 14 × 3 ins. 20 ins. in the ground, for 1/4 Sec. cor. marked 1/4 on W. face, and raised a mound

Subdivision P. 3 76

Chs.	
	of stone alongside
	Timber around cor. burnt.
55.00	Spring branch 6 lks. wide
	4 ins. deep, runs N.W.
72.40	Spring branch 2 lks. wide
	3 ins. deep, runs N.E. head
	S.E.
79.80	Spring branch 4 lks. wide
	4 ins. deep, runs S.W.
80.00	Set Sandstone 16 x 10 x 6 ins
	11 ins. in the ground, for cor
	to Sec. 21. 22. 27 & 28,
	Marked 2 notches on S. and
	3 notches on E. edges and
	raised a mound of stone
	alongside.
	Land, rolling.
	Soil, 2nd rate.
	Timber, pine, mostly burnt
80.00	Chains over Mountains.

BOOK-A-186

217

R 13 E. S. L. M.

Chs.	East on a random line bet. secs 22 and 27 Va. 16° 35' E.
40.00	Set temporary 1/4 sec. cor.
79.35	Intersect N. and S. line 22 lks. N. of cor. to secs 22, 23, 26 and 27, from which I run N. 89° 51' W. on a true line bet. secs. 22 and 27, with same Va.
39.68	Set quartzite stone 20×12×6 ins, 15 ins. in the ground for 1/4 sec. cor. marked 1/4 on N face, and raised a mound of stone alongside.
79.35	The cor to secs. 21. 22. 27 and 28.
	Land, rolling
	Soil, 2nd rate
	Timber, Pine, all burnt

Subdivisions T. 3 N.

Chs.	
	on 79.35 chains.
	September 2nd 1881
	North bet. 21 and 22
	Va 16° 35' E.
7.50	Spring branch, 6 lks wide, 4 in. deep, runs N.W.
10.00	Spring branch 4 lks. wide 4 in. deep, runs N.W.
29.00	Enter park.
38.50	Leave same
40.00	Set sandstone 16 × 10 × 4 ins. 11 ins. in the ground for 1/4 sec. cor. marked 1/4 on W. face from which
	A pine, 14 ins diam. bears S. 60° E. 10 lks dist. mkd. 1/4 S.B.T.
	A pine, 14 ins. diam. bears N. 65° W. 25 lks. dist. marked 1/4 S.B.T.

BOOK-A-186

3 N. R. 13 E. S. L. M.

Chd 80.00

Set quartzite 15×10×6 ins. 10 ins. in the ground for cor. to Secs. 15, 16, 21 and 22 marked 3 notches on S. and E. edges from which A pine 16 ins. diam, bears S. 18° W. 8 lks. dist. marked T. 3 N. R. 13 E. S. 21 B. T.

A pine, 8 ins. diam, bears S. 35° E. 7 links dist. marked T. 3 N. R. 13 E. S. 22 B. T.

A pine 8 ins. diam. bears N. 80° E. 8 lks. dist. marked T. 3 N. R. 13 E. S. 15 B. T.

A pine, 14 ins. diam, bears N. 45° W. 19 links dist, marked T. 3 N, R. 13 E. S. 16. B. T.

Land, rolling.

Soil, 2nd rate.

Timber, Pine and Aspen on 80.00 chd.

220

Subdivisions T 3 N.

Chs.	
	East on a random line bet. Secs. 15 and 22 Va. 16" 35' E.
4.00	Hollow drains N.
30.75	Spring branch 8 lks wide 6 ins. deep runs N.W.
40.00	Set temporary 1/4 Sec. cor.
79.84	Intersect N. and S. line at cor. to Secs. 14. 15. 22 and 23 from which I run
	West on true line, bet. Secs. 15 and 22 with same Va
39.92	Set Sandstone 24×12×6 ins 18 ins in the ground for 1/4 Sec. cor. marked 1/4 on N. face from which A pine 8 ins. diam. bears N. 30° W. 10 links dist. marked 1/4 S. B. T.

3 N.

R. 13 E. S.L.M.

Chs.	A pine, 14 ins. diam, bears S. 60° W. 10 links dist, marked 1/4 S.B.T.
79.84	The cor. to Secs. 15, 16, 21 and 22
	Land, rolling
	Soil, 3rd rate,
	Timber, pine on 79.84 chs.
	North bet. Secs. 15 and 16
	Va. 16° 35' E.
19.00	East edge of small pond
27.00	A pond 2.50 chains West.
28.00	South edge of pond.
32.50	North edge of pond.
40.00	Set quartzite stone 14 x 10. 4 ins, 9 ins. in the ground for 1/4 Sec. cor. marked 1/4 on W. face from which
	An aspen 5 ins. diam bea S. 80° W. 20 lks. dist, marked 1/4

...ond line

...35' E.

...

...ks wide

...Sec. cor.

...line at

...and 23

...e, bet.

...the same

...1 x 12 x 6 ins

...for 1/4

...on N.

...bears N.

...marked

Subdivisions T. 3 N.

Chs.	S. B. P.
	An aspen 6 ins. diam, bears S. 85° E. 2 lks. dist. marked 1/4 S. B. P.
46.75	Spring branch 8 lks. wide 6 ins. deep, ~~in~~ hollow, runs N.
48.65	The calculated intersection with the Utah and Wyoming boundary line. Mile post No 337 cannot be found, here I set quartzite 10 x 10 x 6 ins. 6 ins. in the ground for closing corner to fractional Sec. 15 and 16 marked with + and C. C. and raised a mound of stone alongside
	Land, rolling.
	Soil, 2nd rate.
	Timber, Aspen pine on 48.65 chains.

.3 N. R. 13 E. S.L.M.

	Chs.	From the corner to secs 32 and 33 on the south boundary of twp, reestablished by me during this survey
		Trun
		North bet. secs 32 and 33 Va 16° 35' E.
	40,00	Set Boulder stone 16×12×8 ins. 11 ins. in the ground for 1/4 Sec. cor. marked 1/4 on W. face, from which
		A pine 14 ins diam, bears S. 2 E. 15 links dist, marked 1/4 S.B.T.
		A pine, 6 ins. diam, bears N 85° W. 14 links dist. marked 1/4 S.B.T.
	77.50	Spring branch 10 links wide 4 ins. deep, runs N.E.
	80,00	Set Sandstone 22×8×6 ins

...u, bears ...arked

...e. wide ...runs

...with ...g boundary ...37 can. ...quart ...s. in ...corner ...and 16 ...C. and ...one along

65 chains.

Subdivisions T. 3 N.

Chs.	
	15 mis. in the ground, for cor. to Sec. 28, 29, 32 and 33 marked 1 notches on S. and W. notches on E. edge, and raised a mound of stone, along side from which
	A pine 24 ins. diam. bears N. 35° E. 17 links dist. mks. T. 3 N. R. 36 E. S. 28 B. T.
	No other trees within limits.
	Land, rolling
	Soil, 2nd rate.
	Timber, pine on 80.00 chs.
	East on a random line bet. Sec. 28 and 33 Va 16" 35' E.
1.25	Creek 13 lks. wide 6 ins. deep, runs N. E.
18,80	Road bears N. and S.

3 N.

for
d 33
nd 4
d raised
ng side
bears
t, mkd.
T.
limits.
0 chs.
line
5 E.
ins. deep,
s.

R. 13 E. S.L.M.

chs.	
27.20	Creek 10 lks. wide, 6 ins. deep, runs N.
30.00	Smiths Fork 15 lks. wide 10 ins. deep, runs N.
40.00	Set temporary 1/4 Sec. cor.
80.46	Intersect N and S. line at cor. to Secs 27. 28. 33 and 34 from which I run W. on a true line bet. Secs 28 and 33, with same Va.
40.23	Set quartzite 12 x 8 x 7 ins 8 ins. in the ground, for 1/4 Sec. cor. marked 1/4 on N. face from which A pine 10 ins. diam, bears N. 30° W. 13 lks. dist, mkd. 1/4 S. B. T. A pine, 6 ins. diam. bears S. 80° E. 17 links dist, marked 1/4 S. B. T.

Subdivisional T. 3 N.

chs.	
80.46	The cor. to secs. 28, 29, 32 and 33,
	Land, rolling.
	Soil, 2nd rate.
	Timber, pine on 80.46 chains
	North bet. secs 28 & 29. Va. 16° 35' E.
9.25	Wood road bears E. & W.
	Carters Saw Mill bears E.
	25.00 chains dist.
11.11	Set Boulder Stone 16 x 10 x 8 ins. 11 ins. in the ground, for 1/4 Sec. cor. marked 1/4 on W. face from which
	A pine 10 ins. diam, bears N. 80° W. 9 lks. dist. mkd. 1/4 B.T.
	A pine 12 ins. diam. bears S. 40° E. 7 lks. dist. marked 1/4 S. B. T.

~3 N. R. 13 E. S.L.M.

29.32	Cht. 80.00	Set Cobble Stone 14×8×6 ins. 9 ins. in the ground, for cor. to Sect. 20. 21. 28 and 29 marked 2 notches on S. and 4 notches on E. edges, and raised a mound of stone alongside from which
chains		
and 29.		
5' E.		
& W.		
ars E.		
10 × 8 ins.		
for 1/4		
n W. face		
bears		
mkd. 1/4 S.B.T.		
m. bears		
arked		

A pine, 12 ins. diam, bears N. 85° E. 30 links dist, mkd T. 3 N. R. 13 E. S. 21 B.T. other trees too small for marking.

Land, rolling

Soil, 2nd rate.

Timber, pine and aspen on 80.00 chains.

Eastern a random line bet. Secs. 21 and 28

Va 16° 35' E.

Subdivisions T. 3 N.

chs.	
5.00	Leave timber.
7.00	Wagon road bears N. & S.
7.50	Enter timber.
15.00	Smiths Fork 25 links wide 12 lks. deep, runs N.W.
33.50	Spring branch 7 lks. wide 6 lks. deep runs N.W.
40.00	Set temporary 1/4 Sec. cor.
61.80	Spring branch 7 lks. wide 5 lks. deep, runs N.W.
80.38	Intersect N. & S. line 19 lks. E. of cor. to Secs. 21. 22. 27 & 28, from which Drums. S. 89° 52' W. on State line, bet. Secs 21 & 28 with same va.
40.19	Set Sandstone 13 x 10 x 5 ins. 8 ins. in the ground, for 1/4 Sec. cor. - marked 1/4 on N. face, from which

R. 13 E. S.L.M.

Chs.	A pine, 12 ins. diam, bears N. 50° W. 32 lks. dist. mkd. 1/4 S.B.T.
	A pine, 6 ins. diam, bears S. 50° E. 40 lks. dist. mkd. 1/4 S.B.T.
80.38	The cor. to secs. 20. 21. 28 and 29.
	Land, rolling.
	Soil, 2nd rate.
	Timber, Pine on 77.88 chs.
	September 3rd 1881
	North bet. secs 20 and 21
	Va. 16° 35' E.
7.50	Enter park.
15.00	Leave same.
40.00	Set Boulder stone 14 x 11 x 8 ins. 9 ins. in the ground for 1/4 sec. cor. marked 1/4 on

Subdivisions T. 3 N.

Chs.	W. face, from which
	An aspen 4 ins. diam,
	bears S. 3 W. 16 lks. dist. mkd.
	1/4 S.B.T.
	A pine, 6 ins. diam, bears
	S. 2 E. 25 lks. dist. mkd
	1/4 S.B.T.
80.00	Set quartzite 16 × 8 × 4 ins, 11
	ins. in the ground, for cor.
	to secs 16. 17. 20 and 21, mkd.
	3 notches on S. and 4 notches
	on E. edges, and raised a
	mound of stone alongside.
	from which
	A pine, 20 ins. diam, bears
	S. 15° W. 10 lks. dist marked T.
	3 N. R. 13 E. S. 20 B.T.
	A pine, 13 ins. diam, bears
	N. 60° E. 25 lks. dist, marked
	T. 3 N. R. 13 E. S. 16 B.T.

BOOK-A-186 93

3 N. R. 13. E. S. L. M.

	Chs.	A pine 10 ins. diam, bears N 50° W. 27 lks. dist. mkd. T. 3 N. R. 13 E. S. 17 B.T.
		Land, rolling.
		Soil, 1st rate.
		Timber, Pine and aspen undergrowth on 80.00 chains.
		East on a random line bet. secs 16 and 21
		Va 16° 35' E.
	14.50	Road bears N and S.
	19.50	Smith's Fork 20 lks wide, 12 ins. deep runs N.
	40.00	Set temporary 1/4 sec. cor.
	59.00	Enter park.
	76.00	Leave same
	79.25	Intersect N. and S. line. 81 lks. S. of cor. to secs. 15, 16, 21 and 22, from which I run

Subdivisions T. 3 N.

Chs.	S. 89° 25' W. on true line bet. secs 16 and 21, with same Va.
39.63	A pine, tree 14 ins. diam, which S. mark 1/4 S. on N face, for 1/4 sec. cor. from which A pine 13 ins. diam, bears N. 5° W. 25 links dist, mks 1/4 S. B. T. A pine 15 ins. diam. bears S. 10° E. 19 lks. dist. marked 1/4 S. B. T.
79.25	The cor. to secs. 16, 17, 20 and 21 Land, rolling. Soil, 1st rate. Timber, Pine and aspen underwood on 79.25 chs.

North bet. secs. 16 and 17
Va. 16° 35' E.

BOOK-A-186 283

R. 13 E. S. L. M.

Chs	
40.00	Set Cobble stone 14 x 9 x 6 in 9 ins. in the ground for 1/4 Sec. cor. marked 1/4 on W. face from which A pine 8 ins. diam. bears N. 70° W. 8 lks. dist. marked 1/4 S. B. T. A pine 7 ins. diam. bears S. 29° E. 20 lks. dist. marked 1/4 S. B. T.
48.60	The calculated intersection with the Utah and Wyoming boundary line, mile post No 338 cannot be found. Here I mark a pine 12 ins. diam., for closing cor. to fractional secs. 16 and 17, marked with + and C.C. and raised a mound of stone alongside

Subdivisions T. 3 N.

Ch. Land, rolling.
Soil, 2nd rate.
Timber, Pine and aspen
48.60 chains.

From cor. to Sec. 31 & 32
on the South boundary of
twp. re-established by me on
this Survey I run.
North bet. Sec. 31 & 32
Va 16° 35' E.

40.00 Set Sand Stone 12 x 8 x 6 ins.
8 ins. in the ground, for 1/4
Sec. cor. marked 1/4 on W.
face, from which
A pine 16 ins. diam. bears N.
75° W. 20 links dist. marked
1/4 S. B. T.
A pine 12 ins. diam, bears
S. 70° E. 24 links dist. mkd

BOOK-A-186

T. 3 N. R. 13 E. S. L. M.

	Cor. 1/4 S. B. T.
	80.00 Set Sandstone 18×10×5 ins. 12 ins. in the ground, for cor to Sec. 29. 30. 31 & 32, mkd 1 notch on S. & 5 notches on E. edges from which A pine 8 ins. diam. bears N. 50° W. 11 links dist. mkd. T. 3 N. R. 13 E. S. 30 B. T.
hes on	
31 & 32	
dary of	
nes on	
1 & 32	A pine, 10 ins. diam. bears
5' E.	S. 85° W. 11 lks. dist. marked
6 ins.	T. 3 N. R. 13 E. S. 31 B. T.
for 1/4	A pine, 8 ins diam, bears
on W.	S. 45° E. 6 links dist. marked
	T. 3 N. R. 13 E. S. 32 B. T.
bears N.	A pine, 10 ins. diam. bears
', marked	N. 80° E. 17 links dist, mkd
	T. 3 N. R. 13 E. S. 29 B. T.
in, bears	Land, rolling.
dist. mkd	Soil, 2nd rate.

Subdivisions T. 3 N.

Ch. Timber, Pine and aspen on 80.00 chains.

East on a random line bet. Sect. 29 & 32
Va 16° 35' E.

40,00 Set temporary 1/4 Sec. cor.
55.00 Enter park.
61.00 Old road bears N.E. & S.W.
62.50 Leave park.
80.14 Intersect N. & S. line 10 links S. of cor. to Sect. 28. 29. 32 & 33 from which I run
S. 89° 56' W. on true line bet. Sect. 29 & 32, with same Va.
40.07 Set sand stone 12 x 8 x 6 ins. 8 ins. in the ground for 1/4 Sec. cor. marked 1/4 on N. face from which

3 N.

pine

line

E.

cor.

1 W.

10 links
32 and

e line
to same

6 ins.
or 1/4
N. face

R. 13 E. S. L. M.

Chs.	A pine, 10 ins. diam. bears N. 15° E. 31 links dist, mkd 1/4 S.B.T.
	A pine, 12 ins. diam. bears S. 12° E. 5 lks. dist. marked 1/4 S. B.T.
80.14	The cor. to secs 29. 30. 31 & 32
	Land, rolling
	Soil, 2nd rate
	Timber, Pine and fir on 80.14 chains.
	West on a random line bet. secs. 30 and 31
	Va. 16° 35' E.
40.00	Set temporary 1/4 Sec. cor.
78.64	Intersect West boundary of the Tp. at cor. to secs. 30 and 31 reestablished by mean this survey from which I run
	East on a true line,

Subdivisions T. 3 N.

Chs.	bet. Secs. 30 and 31, with same W.
38.64	Set Sandstone 12 x 8 x 6 ins. 8 ins. in the ground, for 1/4 Sec. cor. Marked 1/4 on N. face from which A pine 6 ins. diam, bears N. 70° W. 20 links dist. - mkd. - 1/4 S. B. T. A pine, 12 ins. diam, bears S. 70° E. 24 links dist. - mkd 1/4 S. B. T.
78.64	The cor. to Secs 29. 30. 31 & 32 Land, rolling Soil, 2nd rate. Timber, Pine and fir on 78.64 chains.
	North bet. Secs 29 and 30 W. 16° 35' E.

3 N.

ith Sand

×6 ins.
or 1/4
N. face

bears
mkd.

bears
mkd

31 and 32

on

and 30
E.

BOOK-A-186

R. 13 E. S.L.M.

Chs.	
40.00	Set Boulder Stone 16×10×4 ins. 11 ins. in the ground, for 1/4 Sec. cor. marked 1/4 on W. face, from which A pine, 30 ins. diam. bears N. 5° W. 12 links dist. marked 1/4 S.B.T.
— —	A pine, 5 ins. diam. bears N 50° E. 27 links dist. mkd. 1/4 S.B.T.
47.34	A pine 48 ins. diameter.
80.00	Set Boulder Stone 10×10×6 ins. 6 ins in the ground, for cor. to Secs 19.20.29 and 30. marked 2 notches on on S. and 5 on E. edges, and raised a mound of stone alongside from which. A pine 6 ins diam, bears N. 40° W. 17 links dist. marked

Subdivisions T. 3 N.

Chs.	T. 3 N. R. 13 E. S. 19 B.T.
	A pine, 6 ins. diam. bears N 10° E. 14 links dist. mkd. T. 3 N. R. 13 E. S. 20 B.T.
	A pine 8 ins diam. bears S. 5° W. 7 links dist. marked T. 3 N. R. 13 E. S. 30 B.T.
	Land, rolling
	Soil, 1st rate
	Timber, pine on 80.00 chs.
	East on a random line bet. sect. 20 and 29
	Va 16° 35' E
10.00	A pond 10 chains in diam. 10.00 chains North.
26.00	Ridge bears N.E. and S.W.
40.00	Set temporary 1/4 sec. cor.
80.00	Intersect N and S. line 39 lks. N. of cor to sect 20.21,

3 N. N. 13 E. S.L.M.

19 B.T.	Chs.	28 and 29 from which I run
bears		N. 89° 43' W. on a true
t. mkd		line bet. secs 20 and 29.
20 B.T.		with same va.
bears S.	40.00	Set Cobble stone 11x10x6 in
arked T.		6 ins. in the ground, for 1/4
o B.T.		Sec. cor. marked 1/4 on N. fa
		and raised a mound of
		stone alongside, from whi
80.00 chs.		A pine 13 ins diam, bears
		N. 15° E. 23 links dist. mk
		1/4 S. B.T.
om line		No other trees within limit.
5° E	80.00	The cor. to secs. 19. 20 29 and
diam.		30
		Land, mountainous.
nd S.W.		Soil, 2nd rate.
e. cor.		Timber, pine on 80.00 chains
line 39		September 5th 188
20.21,		

2 1/2.

Subdivisions T. 3 K.

Ch.	West on a random line bet. Secs. 19 and 30
	N 16° 25' E.
11.70	Spring branch, 15 lks. wide 10 lks. deep, runs N.
11.00	Set temporary 1/4 Sec. cor.
78.62	Intersect W. boundary of T. 3 N. 30 lks. S. of cor. to Secs. 19 and 30, re-established by me on this survey from which I run,
	S. 89° 47' E. on the line bet. Secs 19 and 30, with same w.
38.62	Set quartzite stone 12 x 8 x 6 ins. 8 ins. in the ground for 1/4 Sec. cor. marked 1/4 on N. face from which A pine 5 ins. diam. bears S 10° W. 31 lks. dist. marked

8.6

2.00

5.00

5.00

T. 3 N.

om line

5' E.

ll, wide

N.

Sec. cor.

ry of Tp.

s. 19

by me

which

true line

ith same

2 x 8 x 6

round

ed 1/4 on

ch

. bears

marked

BOOK-A-186

R. 13 E. S.L.M.

Chs.	
	1/4 S.B.T.
	A pine, 5 ins. diam, bears N. 80" E. 9 links dist, mkd 1/4 S.B.T.
78.62	The cor to secs 19.20.29 and 30.
	Land, rolling.
	Soil, 1st rate.
	Timber, Pine on 78.62 chs.
	North bet. secs. 19 and 20 Va 16° 35 E.
2.00	Enter meadow bears N.E. and S.W.
5.00	Leave same.
5.00	Set quartzite stone 18 x 8 x 6 ins. 12 ins. in the ground, for 1/4 sec. cor. marked 1/4 on W face from which
	A pine 18 ins. diam. bears

Subdivisions T. 3 N.

Cht. N. 15° W. 35 lks. dist, mkd. 1/4 S. B. T.

A pine 8 ins. diam. bears N. 60° E. 39 lks dist mkd. 1/4 S. B. T.

42.50 Spring branch, 3 lks. wide 4 ins. deep, runs N.W.

80.00 Set quartzite stone 16x8x7 11 ins. in the ground for cor. to sect. 17. 18. 19 and 20. marked 3 notches on S. and 5 notches on E. edges, and raised a mound of stone alongside from which.

A pine, 18 ins. diam. bears N. 10° W. 20 links dist. marked T. 3 N. R. 13 E. S. 18. B. T.

A pine 14 ins. diam, bears N. 8° E. 15 lks. dist, marked T. 3 N. R 13 E. S. 17 B. T.

P. 3 N. R. 13 E. S. L. M.

it, mkd.

bears
it mkd.

ks. wide
t.
1 ins. in
sect. 17
ked 3
notches
aised a
longside

bears
t. marked
B. P.

bears
marked
P.

Chs.	
	A pine 12 ins diam, bears S. 1° E. 18 links dist. marked P. 3 N. R. 13 E. S. 20 B. P.
	Land, rolling.
	Soil, 2nd rate.
	Timber, pine and aspen on 80.00 chains
	East on a random line bet. secs 17 and 20
	Va 16° 35' E.
29.50	A spring 25 lks S.
40.00	Set temporary 1/4 sec. cor.
44.50	Ridge bears N. and S.
80.10	Intersect N and S. line at cor. to secs 16, 17, 20 and 21 from which I run
	West on a true line bet. secs 17 and 20, with same va.
1.05	Set quartzite stone 14 x 8 x 5 ins.

Subdivisions T. 3 N.

Chs.	
	9 ins in the ground, for 1/4 Sec. cor. marked 1/4 on N. face and raised a mound of stone alongside. from which A Balsam, 14 ins. diam, bears S. 29 lks dist. marked 1/4 S.B.T. No other trees in distance.
80.10	The cor. to secs. 17.18.19 and 20. Land, broken Soil, 2nd rate Timber, Pine on 80.10 chs.
	West on a random line Set. Sect. 18 and 19 Va 16° 35' E.
3.70	Spring branch 15 lks wide 6 ins. deep runs N.
11.50	Spring branch 10 lks wide 6 ins. deep, runs N.E.
40.00	Set temporary 1/4 Sec. cor.

BOOK-A-186

P. 3 N.

R. 1 3 E. 2 4 S. L. M.

, for 1/4
on N. face
of stone
ch
ain, bears
ked 1/4 S.B.T.
istance.
18.19 and 20.

.10 chs.

lom line

5' E.
ls wide

lls wide
E.
ec. cor.

Chs.	
78.69	Intersect W. boundary of Tp. 48 lks. S. of cor to secs. 18 and 19, reestablished by me during this survey, from which I run S. 89° 39' E. on a true line bet. secs 18 and 19 with same va
38.69	Set quartzite stone 12×10×5 ins. 8 ins. in the ground, for 1/4 sec. cor. marked 1/4 on N. face and raised a mound of stone alongside.
	Timber, all burnt.
78.69	The cor. to secs. 17.18.19 & 20.
	Land, broken
	Soil, 1st rate.
	Timber, pine and aspen partly burnt on 78.69 chs

Subdivisions T. 37 N.

Chs

North bet. Secs 17 and 18
Va 16° 35' E.

28.30 Spring branch, 20 inches wide
10 ins. deep, runs N.E.

40.00 Set Cobble stone 14 x 12 x 6 ins.
8 ins. in the ground, for 1/4
Sec. cor. - marked 1/4 on W.
face from which.
An aspen, 8 ins diam, bears
S. 50° W. 27 lks. dist. - marked
1/4 S. B. T.
An aspen 5 ins. diam, bears
S. 40° E. 28 lks. dist, mkd
1/4 S. B. T.

48.55 The calculated intersection
with the state of Wyoming
boundary line, Mile post
N° 339 cannot be found,
Here I set a sand stone
10 x 10 x 6 ins, 6 ins, in the

R. 13 E. 249 S.L.M.

3 N.
and 18
35' E.
mile wide
E.
x 6 ins.
, for 1/4
4 on W.

iam, bears
t, marked

ain, bears
st, mkd

tersection
Wyoming
post
be found,
d stone
s, in the

ground, for closing corner to fractional secs. 17 and 18, marked with cross (+) and "C.C." and raised a mound of stone alongside
Land, rolling
Soil, 1st rate.
Timber, Pine on 48.55 chains
September 6th 1881

General Description

This Township embraces some fine timber land on Smiths Fork and its affluents

The timber has been partly killed by fire, but a young growth is coming up to replace it.

Carters old saw-mill is in Sec. 28, and a wagon road along Smiths Fork, otherwise there are no improvements in this Township

A. D. Perrow
U.S. Deputy Surveyor

U. S. SURVEYOR GENERAL'S OFFICE,

Salt Lake City, Utah, Jan 25th, 1882

The foregoing field notes of the survey of the

Subdivisions

Township No 3 N. *Range No* 13 E.

of the Salt Lake Meridian, Utah Territory,

Executed by A. D. Ferron

Under his *contract No* 105

of the 29 *day of* July 1881,

in the month of Sept. 1881,

having been critically examined, the necessary corrections and explanations made, the said field notes, and the surveys they describe are hereby approved.

Wm. Salomon,

U. S. Surveyor General for Utah.

R: 1883 252

Filed 188 .

Examined by
Transcribed Michaelis
Compared by

FIELD NOTES

OF

Fractional Re-
THE SURVEY OF THE
2nd. Stand. Par. South (South Bdy)
of Township No. 10 South, Range No. 6 East
of the Salt Lake Meridian in Utah Territory.

BY

A. D. Fenon

U. S. DEPUTY SURVEYOR,

Under his Contract No. 110
dated August 29th 1882

Survey commenced Oct. 21st 1882
Survey completed " " 1882

186-7

Resurvey 253

BOOK-A-186

2nd Stand. Par. South, R. 6 E.

Survey commenced Oct 21st. 1882

From the Cor. to Townships 10 S. R. 6 & 7 E. previously identified

I run

Weston S. side of Sec. 36

Var. 15° 35' E.

14.00 Ridge bears N.W. & S.E.

27.25 Ravine drains N.W.

40.00 Old Cor. not found. Set a Lime stone 12 X 7 X 6, 8 in. deep, marked 1/4 on N. face, and raised a stone mound along side for 1/4 Sec. Cor.

72.50 South fork of Soldier Fork, 15 lks. wide 10 in. deep runs N. E.

73.00 D & R. G. R. R. bears N.E. & S.W.

73.60 Telegraph line " " "

75.10 Wagon road " " "

76.25 Ascend.

80.00 The old Cor. being destroyed I set a Sand stone 18 X 14 X 7, 12 in. deep marked 1 Notch on E, 5 on W,

Reservoir
254
2nd Stand Par. S., R. 6 S.

and 6 on N. edges and S. C.
and raised a stone mound along
side for standard Cor. to Sec. 35 & 36
Land broken mountains
Soil 3rd rate
No Timber
Mountainous on 80 chs.

West on S. side Sec. 35
Var 16° 35' E.

40,00 Old cor thrown over which I reset
being a sandstone 18 x 18 x 8, 12 in. deep
marked 1/4 on N face with stone
mound for 1/4 sec cor.

59,50 Gulch drains N E.

80,00 Original cor not found, set limestone
18 x 10 x 9 in, 12 in deep marked
2 Notches on E. 4 on W. & 6 on N. edges & S.C.
with stone mound along side for
standard Cor to Sec. 34 & 35

BOOK-A-186

Revision 25

2nd Stand. Par. S. R. 6 E.

Land mountains

Soil 3rd rate

Time scattering pine & aspen on W. end.

Mountainous on 80 chs.

Oct 21/82

Note for General Description see subs of Tp. 10 S. R. 6 E.

A. D. Ferrow

U. S. Dep. Survey

BOOK-A-186

U. S. SURVEYOR GENERAL'S OFFICE,

Salt Lake City, Utah, June 9th 1883

The foregoing field notes of the fractional survey of the 2nd Standard Par. South through *Township No* 10 S. *Range No* 6 E. *of the Salt Lake Meridian, Utah Territory, Executed by* A. D. Farron *Under* his *contract No* 110 *of the* 29th *day of* August 1882 *in the month of* October 1882, *having been critically examined, the necessary corrections and explanations made, the said field notes, and the surveys they describe are hereby approved.*

Fred Salomon

U. S. Surveyor General for Utah.

BOOK-A-186

6

R: 1883. 257

Filed January 19th/88 187 .

Examined by

Compared by O. E. Solomon

FIELD NOTES

OF the fractional & Resurvey

THE SURVEY OF THE

East Boundary

of Township No. 10 South, Range No. 6 East

of the Salt Lake Meridian in Utah Territory.

BY

A. D. Ferron

U. S. DEPUTY SURVEYOR,

Under his Contract No. 110

dated August 29th 1882.

Survey commenced Oct 20th 1882

Survey completed " " 1882

186-8

Re-Survey
1000-A-186 258
East Boundary Tp 10 S. R 6 E.

Survey Commenced Oct 20. 1882.
From the Standard Cor.
to Tp. 10 S. R 6 & 7 E. on the
2nd Standard parallel S.
being a sandstone 24×14×3.
firmly set with stone mound
along side, 2 Bearing trees standing I run N. between
Sec. 31 & 36

Var. 16°33' E.

12.75 Road trails N.W. & S.E. in
ravine 250 ft. deep drains N.W.
34.40 Ravine 150 ft. deep drains N.W.
40.00 Original Cor. broken in pieces.
I set a sandstone 16×10×6, 11 in.
deep, marked 1/4 on W. face
with stone mound along side
for 1/4 Sec. Cor.
51.70 A Cedar 3 in. dia.
80.00 The old Cor. being gone I set
a sandstone 13×10×6, 8 in. deep
marked 1 notch on S. & 5 on N.

Running
East Boundary T. 10 S. R. 6 E
280

	edges with stone mound along	74.05
	side for Cor. to Sec. 25. 30. 31 + 36	75.00
	Land rolling mountainous	80.00
	Soil 2nd rate	
	No Timber	
	Mountainous on 80 chs.	
	North bet. Secs. 25 + 30	
	Var. 16° 33' E.	
7.65	Spring Branch 2 lks. wide 4 in.	
	deep runs W.	
40.10	Original Cor. not found. A	
	Sandstone 10 x 10 x 6, 6 in. deep,	
	marked 1/4 on W. face with	Note.
	stone mound alongside for 1/4	
	Sec. Cor.	
69.10	Soldier Fork Creek 10 lks. wide	16.0
	10 in. deep, runs S. W.	40.0
70.40	D. + H. G. R. R. bears E. + W.	
71.80	Wagon road " " "	

BOOK-A-186

Resurvey
East Boundary Tp 10 S. R 6 E.

260

along	74.05'	Telegraph line bears E. & W.
	75.00	The original W. coin place.
36	80.00	The Arrie cor not being set, Set sand stone 18 x 10 x 6, 12 in. deep, marked 2 Notches on S. & 4 on N. edges with stone mound along side for Cor. to Sec. 19. 24. 25 & 30.
		Land rolling mountains
		Soil 2nd rate
		Timber a few scattering
		Cedar & Pine on N. end.
		Mountainous on 80 chs.
	Note:	New survey begins.
		North bet. Sec. 19 & 24
		Var. 16°33' E.
	16.00	Ridge bears N. E. & S. W.
	40.00	Set Sandstone 28 x 16 x 16, 18 in. deep, marked 1/4 on W. face with stone mound alongside for 1/4 Sec. Cor.

East Boundary T. 10 S. R. 6 E.

261

72.00 Hollow drains N. W.

80.00 Set Sand stone 24x14x4, 8 in. deep marked 3 Notches on S. & N. Edges with stone mound along side for Cor. to Sec. 13. 18. 19 & 24. from which a Cedar 7/4 in. dia. bears S. 36° E. 30 lks. dist. marked B.T. S. R 6 E. S. 24 B.T. a pine 16 in. dia. bears N. 58 1/2° W. 47 lks. dist. marked B.T. S. R. 6. E. S. 13 B.T.

Sand heavy rolling rocky

Soil 3rd Rate Sandy

Timber Scrub Cedars

Mountainous on 80 chs.

BOOK-A-186

East Boundary Jno. 1866.

262

1883.

North Pt. Sec. 13 & 18

Var. 16° 33' E.

Spring Branch 10 lks. wide 4 in. deep, in Cañon 150 ft. deep runs S. W.

Set Sand stone 12 x 10 x 4, 8 in. deep, marked 1/4 on N. face with stone mound alongside for 1/4 Sec. Cor.

Indian Creek 15 lks. wide 6 in. deep, in cañon 150 ft. deep runs S. W.

Set Sandstone 14 x 13 x 3, 9 in. deep, marked 2 notches on N. & 4 on S. edges with stone mound alongside for Cor. to Sec. 7. 12. 13 & 18

Land heavy rolling Mountains

Soil 3rd rate

Timber scattering dwarf pine & cedar

Mountains on 80 chs.

East Boundary Tp 10 S. R 6 E.

Note: On account of unavailable
Mountains, this continues
East here.
Oct 20. 1882

Note: For General Description see
Sub divisions of this Township.
A. D. Lemon
U. S. Dep. Sur.

BOOK-A-186

264

U. S. SURVEYOR GENERAL'S OFFICE,

Salt Lake City, Utah, June 9th 1883.

The foregoing field notes of the fractional Re and survey *survey* ~~*of the*~~

East Boundary

Township No 16 S. *Range No* 6 East

of the Salt Lake Meridian, Utah Territory,

Executed by A. L. Ferron

Under his *contract No* 110

of the 29th *day of* August 1882

in the month of October 182

having been critically examined, the necessary corrections and explanations made, the said field notes, and the surveys they describe are hereby approved.

Fred Salomon

U. S. Surveyor General for Utah.

BOOK-A-186
R: 1883 265

Filed 1883.

Examined by John H. Campe
Transcribed Michaelis
Compared by

FIELD NOTES

OF

THE SURVEY OF THE fractional Subdivisions

of Township No. 10 S., Range No. 6 E.

of the Salt Lake Meridian in Utah Territory.

BY

A. D. Ferron

U. S. DEPUTY SURVEYOR,

Under his Contract No. 113,

dated Oct. 9th 1882.

Survey commenced Oct 23rd 1882.

Survey completed " 30 1882.

186-9

BOOK-A-186

Township 10 S. R. 6 East.



BOOK-A-186 266

[1.—PRELIMINARY OATH OF COMPASSMAN.]

I, Will A Gorlinski

do solemnly swear that I will well and truly perform the duties of compassman, according to instructions given me, and to the best of my skill and ability, in the survey of the Tp. 10 S. R. 6 E. Tp. 11 S., R. 8 E., Tp. 11 S., R. 9 E., Tp. 14 S. R. 9 E., Tp. 17 S. R. 8 E., Tp. 18 S., R. 7 E., Tp. 19 S. R. 9 E., Tp. 20 S. R. 8 East

of the Salt Lake base and meridian in the Territory of Utah.

Will A Gorlinski, Compassman.

Subscribed and sworn to before me this 20 day of October 20 1882

A. D. [illegible]

U.S. dep. Sur.

BOOK-A-186

-267

[2.—PRELIMINARY OATH OF CHAINMEN,]

We, George Marchbank, William Roeber and Thomas Starkey & Thomas Fugate, do solemnly swear that we will well and faithfully execute the duties of chain carriers; that we will level the chain upon even and uneven ground and plumb the tally pins, either by sticking or dropping the same; that we will report the true distance to all notable objects, and the true length of all lines that we assist in measuring, to the best of our skill and ability, and in accordance with instructions given us, in the survey of the Tp. 10 S. R. 6 E., Tp. 11 S. R. 8 E. Tp. 11 S. R. 9 E., Tp. 14 S. R. 9 E., Tp. 17 S. R. 8 E., Tp. 18 S. R. 7 E., Tp. 19 S. R. 9 E. Tp. 20 R. 8 E.

of the Salt Lake base and meridian in the Territory of Utah.

George Marchbank, Chainman.

William Roeber, Chainman.

Thomas Starkey, Chainman.

Thomas Fugate, Chainman.

Subscribed and sworn to before me this 20th day of October 1882

A. D. Fenner

U. S. dep. sur.

BOOK-A-186 268

[3.—PRELIMINARY OATH OF AXEMEN.]

We Jezreel Fugate

and Hyrum Jensen

do solemnly swear that we will well and truly perform the duties of axemen, in the establishment of corners and other duties, according to instructions given us, and to the best of our skill and ability, in the survey of Tp 10 S. R 6 E. Tp. 11 S. R. 8 E. Tp. 11 S. R 9 E. Tp 14 S. R 9 E. Tp. 17 S. R. 8 E. Tp 18 S. R 7 E. Tp. 19 S R. 9 E. Tp 20 S R 8 E.

of the Salt Lake base and meridian in the Territory of Utah.

Jezreel Fugate, Axeman.

Hyrum Jensen, Axeman.

Subscribed and sworn to before me this 20 day of October 1882

A F Fenn

U. S. Dep. Sur.

BOOK-A-186 269

Subs Tp 10 S. R 6 E.

Survey commenced: Oct 23/82

The instrument used a Young's Solar compass.

I commenced at the cor to Sec.s 35 & 36 on the Second Stand. Par. South forming the South boundary of this Tp. which is a Sandstone 17×12×8 firmly set in the ground with one Notch on E. 5 on W. and 6 on N. edges and the letters S. C. and a Stone mound. Thence I run North bet. Sec.s 35 & 36.

Var: 16°33' E.

2.50 Road, in cañon 100 ft. deep, bears E & W.

40.00 Near bend of South Fork of Soldier Creek, set Sandstone 15×12×10. 10 in. deep, marked ¼ on W. face, and raised a stone mound along side for ¼ Sec. cor. Thence in bottom

44.75 Telegraph line, bears N.W. & S.E.

47.25 Denver & Rio Grande R. R. (Pleasant

Subs Tp 10 S. R. 6 E 270

Valley Branch) bears N.W. & S.E.

48.00 Wagon Road, bears N.W. & S.E. at crossing of S. fork of Soldier Cr. 15 lks wide 10 in. deep, runs N.W. ascend.

80.00 Set sand stone 16×12×6, 11 in. deep marked 1 Notch on S & E. edges, and raised a stone mound alongside for cor to Sec.s 25. 26. 35 & 36, from which A Cedar 12 in dia bears: S. 30° W. 38 lks dist, Marked T 10 S., R 6 E., S. 35, B.T.

Land, mountainous;

Soil 2nd & 3rd rates;

Timber a few scatt. Cedar

Mountainous & dense undergrowth on 80 ch.

East on random line, bet. Sec.s 25 & 36.

Var 16° 33' E.

29.00 Head of gulch, drains N.W.

BOOK-

Sal

40.00

52.75

76.00

80.25

40.12½

80.25

BOOK-A-186 27

Salt Lake Meridian

40.00 Set temp. 1/4 sec. cor.

52.75 Ravine 300 feet deep, drains N.W.

76.00 Ravine 100 feet deep, drains N.W.

80.25 Intersect E. Bound. of Tp. 37 N. R. 4 W. of cor to Secs. 25 & 36, which is a Sandstone 13 x 10 x 8, firmly set in the ground marked one notch on E. & S. on N. edge, and a stone mound, from which N 89° 44' W. on true line bet. Secs. 25 & 36, with some variation

40.12½ Set Sandstone 16 x 8 x 6, 11 in. deep, marked ¼ on N. face, and raised a stone mound along side, for ¼ sec. cor.

80.25 Sec. cor to Secs. 25, 26, 35 & 36.

Land, mostly mountainous;

Soil, Sandy;

No Timber

Mountainous & dense undergrowth on 80.25 chs

Subs Tp 10 S. R 6 E. 272

North bet. Sec. 25 & 26.
Var 16° 33' E.

3.00 Ravine 100 ft. deep, drains N.W.
36.60 Small Hollow drains W
40.00 Set Sand stone 16×8×5, 11 in deep, marked 1/4 on W. face and raised a stone mound alongside for 1/4 sec cor.
57.60 Hollow 50 ft deep, drains W.
65.25 Enter South Fork of Soldier Canon
67.70 S. fork Soldier Creek 15 lks wide 10 in. deep, runs N.E.
68.50 D. & R. G. R.R. bears N.E. & S.W.
69.75 Telegraph line bears N.E. & S.W.
70.60 Wagon road " " " "
Ascend & enter Scrub cedar & pine
80.00 On N. side of gulch 100 ft deep drains E.
Set Sand stone 18×11×4, 12 in. deep, marked 2 Notches on S. & 1 on E. edges and raised stone mound alongside

BOOK-A-186

Salt Lake Meridian

for cor to Sec^s. 23. 24. 25 & 26.
from which a cedar 8 in dia.
bears: N. 1° W. 32 lks dist, marked
T 10 S., R 6 E., S 23. B.T.
Land, mountainous; (
Soil, 2nd rate,
Timber Scatt. Cedar & pine
on N. end.
Mountainous on 80 chs.

East on random line bet Sec^s.
24 and 25. Var 16° 33' E.

6.40 Wagon road in Cañon bears N.E. & S.W.
leave Cedars, enter brush

7.80 Telegraph bears N.E. & S.W.

8.30 D. & R. G. R.R. (Pleasant Valley Branch)
bears N.E. and S.W.

8.90 S. Fork Soldier Creek 15 lks wide
10 in deep runs N.E. ascends

25.00 Ravine 30 ft deep. drains N.

Subs Tp 10 S. R 6 E.

30.00	Soldier ~~Fork~~ Cr. (~~Main~~ East fork) 20 lks wide 15 in deep, runs N. ~~Wo~~ enter Cañon flat.
31.50	D & R. G. R.R. bears N.W. & S.E.
33.90	Wagon Road " " " "
34.20	Telegraph " " " "
40.00	U.C.R.R. grade " " " "
	Set temp. 1/4 sec cor. enter hills.
80.08	Intersect E. Bound. of Tp. 33 lks N. of cor to secs. 24 and 25, which is a Sand stone 18x10x6, firmly set, marked 2 Notches on S. & 4 on N. edges, with stone mound — from which Trun N. 89° 46' W. on true line Int. Secs. 24 & 25
40.04	~~The~~ with same variation cor falling on the unfinished grade of the U.C.R.R. I set a slate 50 lks N. of cor point ~~a Slate~~ 24x11x4, 17 in deep, marked 1/4 on N. face & W.C. and raised a stone mound along side for Witness 1/4 sec cor, from which

BOOK-A

Salt

	a Bl
	20 lk
80.08	The
	Sand,
	E
	Mound
	Stone
28.00	Cle
	in
28.40	Wa
34.40	Hea
40.00	Set
	mar
	Stone
	from
	S. 74
80.00	Set

Salt Lake Meridian

a Blacksmith's forge, bears N50°W.
20 lks dist.

80.08 Thence to Sec's 23. 24. 25 & 26.
Land, mountainous;
Soil 2nd rate;
No Timber
Mountainous on 80.08 chs
Oct. 24th 1882

North bet. Sec's 23 & 24
Va. 16°33' E.

28.00 Bear Creek, 15 lks wide, 10 ins deep,
in Cañon 150 ft deep, runs E.
28.40 Wagon Road bears E & W. ascend
34.40 Head of Ravine, 50 ft. deep, drains S.E.
40.00 Set Sandstone 12×8×6, 8 ins dug,
marked 40 on W. face, and raised a
stone mound alongside for 1/4 Sec cor.
from which, a cedar 6 ins. dia. bears
S. 7° W. 18 lks dist. marked 1/4 B. T.
80.00 Set Sandstone 16×12×3, 11 ins deep,

Subs Th 10 S., R 6 E. 276

marked 3 Natchison S. and 1 on E. edges, and raised a stone mound alongside, for cor to sec. 13.14.23 & 24.
Land, mountainous; Soil 2nd rate
No Timber, heavy undergrowth
Mountainous on 80 chs

East on random line bet sec. 13 & 24
Va 16°33' E

2.90 U. C. R. R. grade.
4.00 Enter Cañon, Soldier Creek, 25 lks wide 15 in deep, runs N. W.
4.80 Telegraph line bears N. W. & S. E.
5.15 D. & R. G. R. R. " " " "
6.85 Wagon road " " " "
11.00 Ascend, enter Scrub Cedar
13.00 Ravine 50 ft deep drains S. W.
21.50 Ridge bears N. E. & S. W.
34.50 Ravine 50 ft deep drains S.
38.20 Wagon Road bears N. E. & S. W. in Cañon

BOOK-
Sal.

40.00
40.05
40.30
49.00
51.00
57.75
63.00
80.00
40.00
80.00

Salt Lake Meridian

100 ft. dup, drains S.W.

40.00 Set stump. 1/4 Sec. cor.

40.05 Branch road bears N.E. & S.W.

40.30 Indian Creek, 15 lks wide, 10 in dup, runs S.W. & S.E.

49.00 Enter Canon, drains N.W.

57.00 Enter Creek, 15 lks wide 10 in dup

57.75 Leave Creek, heads N.E.

63.00 Mouth of hollow " " S.E. & S.E.

80.00 Intersect E. bound. of Sec at cor to Sec. 13 & 24, which is a Sand stone 24 x 14 x 14, firmly set, marked 3 notches on N. & E. edges, with stone mound, from which:

West on true line bet Sec. 13 & 24.

40.00 Set Sand stone 12 x 10 x 8, 8 in dup, marked 1/4 on N. face, and raised a stone mound alongside, for 1/4 Sec. cor.

80.00 The cor to Sec. 13. 14. 23 & 24.

Land, mountains,

Subs Tp 10 S., R. 6 E.

Soil 2nd & 3rd rates;
Timber a few scrub cedar.
Mountainous on 80 ch's.

North bet Sec. 13 & 14
Va 16° 33' E.

3.00 U.C.R.R. cut 20 feet deep, enter Cañon
4.80 Telegraph line bears: N.W. & S.E.
5.20 D & R.G. R.R. " " " "
(the wagon road here crosses the R.R.)
10.30 Soldier Cink 25 lks wide, 15 in deep
runs N.W. ascend, enter Cedar
17.50 a pine 12 in dia.
31.00 Gulch 300 ft. deep drains S.W.
40.00 On top of sand stone ledge set
sand stone 18×12×4, 12 in deep,
marked 1/4 on W. Jan, and raised a
stone mound alongside for 1/4 Sec cor
from which a cedar 8 in dia.
bears S 80° W. 16 lks dist, marked 1/4 S.B.T.
leave Cedar descend.

Salt Lake Meridian

60.00 Hollow 175 ft deep drains N.W. enter Cedar.

79.40 Spring branch 3 lks wide, 2 in deep, in Cañon 200 ft deep, runs S.W.

80.00 Set sand stone 14×10×4, 9 in deep, marked 4 Notches on S & 1 on E. edges, and raised a stone mound alongside for Cor. to Sec. 11. 12, 13. & 14, from which a Cedar 3 in dia bears S 70° E. 40 lks dist. marked. T 10 S. R 6 E. S. 13 B.T.

Land mountains, Soil 2nd rate

Timber Scatt. Scrub. Cedar.

Mountainous on 80 chs.

East on random line bet Sec. 12 & 13.

Var 16° 33' E.

Ascend Cañon

12.00 Spring branch 3 lks wide 2 in deep runs S 80° W, Ascend hills

31.00 Gulch drains N.W. 50 ft deep.

289

Subs Tp. 10 S.; R. 6 E.

40.00	Set temp. 1/4 Sec cor
71.50	Ridge bears N.E. & S.W.
80.40	Intersect E. B. of Tp. at cor to Sec. 12 & 13, which is a Sand Stone 14×13×5, firmly set marked 4 Notches on S. & 2 on N. edges, and Stone mound, from which I run West on true line bet Sec. 12 & 13. with same va.
40.20	Set Sandstone 11×9×8, 6 in deep marked 1/4 S. on N. side and raised a stone mound alongside for 1/4 Sec cor.
80.40	The cor to Sec. 11.12.13 & 14. Land mountains; Soil 3rd rate Timber, Scattering Scrub Cedar & pine Mountainous on 80.40 chs Oct. 25th 1882.

Salt Lake Meridian

From the cor. to Sec.s 34 and 35 on South B. of Tp. and 2nd Stand. Par. S. being a sand 18×10×9 firmly set, with stone mound. Run North bet. Sec. 34 & 35

Va 16° 33' E.

7.00 Cañon 130 feet deep, drains E.

40.00 Set sand stone 12×8×7, 8 in. deep marked 1/4 on W. face and raised a stone mound alongside for 1/4 sec. cor.

80.00 On East slope of high round Mountain Peak set a lime stone 18×14×4, 12 in. deep, marked 1 Notch on S. and 2 on E. edges, and raised a stone mound for cor to Sec.s 26, 27, 34 and 35.

Land, mountains;

Soil, 3rd rate;

No Timber

Mountainous on 80 chs

282

Subs. Tp 10. S., R 6 E.

	East on random line bet. Sec.s 26 & 35 Va 16° 33' E.	80,00
40,00	Set temp. 1/4 Sec cor.	
74 50	Enter Canon.	
	S. fork of Soldier Creek, 15 lks wide, 15 in deep, runs N.	
75.00	Telegraph line bears N & S.	
75.30	D. & R. G. R.R. " "	
75.75	Wagon road " "	
80.00	Intersect N & S. line 34 lks S. of cor to Sec.s 25, 26, 35 & 36, from which I run S. 89° 45' W. on true line bet. Sec.s 26 & 35, with same va.	40.0
40,00	Set Sand stone 14 × 8 × 5 9 in. deep, marked 1/4 on N. Side, and raised a stone mound alongside for 1/4 Sec. Cor.	63, 63: 64, 66,

BOOK A-186

280

Salt Lake Meridian

80.00	The cor. to Sec. 26.27.
	34 and 35.
	Land, mountainous;
	Soil, 2nd rate;
	No Timber;
	Mountainous on 80 chs.

North bet. Sec. 26 & 27
Va 16° 33' E.

Descend.

40.00	Set a Sand Stone 16×8×5
	10 ins dep, marked 1/4 on
	W. face, and raised a stone
	mound along side for
	1/4 Sec cor.
63.00	Enter Cañon
63.25	Clear Creek, 15 lks wide,
	10 in. deep, runs E.
64.50	Wagon road bears E & W.
66.75	Aqueduct, conrad bears

west about 6 chs dist.

67.75 Leave Cañon flat enter Mountain Slope

80,00 Set Sand stone 36×18×4 24 in deep, marked 2 Notches on S. and E. edges, and raised a Stone mound along-side for cor to Sec.— 22, 23, 26 & 27

Land, mountains;

Soil 2nd rate.

Timber Some Scrub cedar on N. end. Dense oak undergrowth and mountainous on 80 chs.

Salt Lake Meridian

East on random line
bet. Sec.s 23 and 26.
Va. 16°33' E.

31.00 A round corral on S. side
of Creek bears South
about 4.50 ch's dist.

33.25 Enter Clear Creek, 15 lks
wide, 10 in deep, heads
S.W. runs East.

36.75 Leave same runs N.E.

38.00 Wagon road, bears N.E.
and S.W. ascend,

40.00 Set temp. 1/4 sec. cor.

80.10 Intersect N & S. line
21 lks N. of cor to Sec.s
23. 24. 25 and 26.
from which Trun
N. 89°51' W. on true
line bet. Sec.s 23 & 26.
with same variation.

40.05 Set Slate Stone 20×12×3.
15 in deep, marked 1/4

Subs. Tp 10 S. R 6 E. Pa

on N. face, and raised a stone mound alongside for 1/4 sec. cor. 28.0

80.10 The cor to sec.s 22, 23, 26 & 27.
Land, mountains;
Soil, 2nd rate; 40,
Timber a few
Scattering Scrub cedar & pine
Mountainous on 80.10 ch's
Oct 26. 1882. 80.

BOOK-A-186

Salt Lake Meridian

(North bet. Sec.s 22 & 23
Va 16° 33' E.)

28.00 Top of Spur ridge
joins on High Peak west
runs out easterly.

40.00 Set Sand stone 12×10×5
Pin deep, marked 1/4 on
N. face, and raised a
stone mound alongside,
for 1/4 Sec. cor.

80.00 Set Sand stone
24×16×3, 18 in. deep,
marked 3 Notches
on S. and 2 Notches
on E. edges, and
raised a stone mound
alongside for cor
to Sec.s 14, 15, 22 & 23.

Land, mountains,

Subs. Th. 10 S., R. 6 E.

288

Soil; 2nd rate;
No Timber
Dense undergrowth of
oak and Service berry
Mountain ous on Sochi.

BOOK

Salt Lake Meridian

East on random line bet. Sec.s 14 & 23.
Var 16° 33' E.

40.00 Set temporary 1/4 Sec. cor.

5.50 Wash in small ravine, heads S., drains N.

5.50 Ravine 75 feet deep, drains North, heads South.

0.10 Intersect N & S. line 51 lks North of corner to sections 13. 14. 23 and 24 from which Turn N 89° 38' W. on true line bet. Sections 14 & 23 with same var.

.05 Set Sand Stone 14×12×5

Subs. Th. 10 S., R. 6 E.

290

gin dup, marked
1/4 on N. face, and
raised a stone mound
alongside for 1/4 Sec. cor.
Do. 10 The cor to Sec.s 14, 15,
22 & 23.
Land mountainous
Soil, 2nd rate,
No Timber
Dense under growth of
oak and artemisia
Mountainous on
Do. 10 Ch's.

BOOK-A-186 291

Salt Lake Meridian

North bet sec.s 14 & 15
Var 16°33 E.

10.75 C. Powell's farm house
bears: N. 56½° E.

31.75 Same, bears: S. 88½° E.

34.00 Soldier Cr. in Cañon, 25 lks wide
12 in deep, runs Westerly

34.50 Telegraph line, bears NW & SE.

35.00 D. & R. G. R.R. bears N.W. & S.E.

38.00 Wagon road " " " "

40.00 Set Sand stone 13×8×5, 9 in
deep, marked ¼ on W. face and raised
a stone mound alongside for ¼ sec cor.

42.50 Wagon road bears N.E. & S.W.

43.50 Ascend enter Scrub Cedar.

56.00 Ridge 250 ft high, bears E & W.

66.00 Gulch drains S.W. ascend

80.00 Set Shale 18×16×6. 12 in deep, marked
4 Notches on S. & 2 on E. edges, and
raised a stone mound for cor to sec.s

Subs. Tp. 10 S., R. 6 E.

10. 11. 14 & 15.
Land, mostly mountains;
Soil 2nd & 3rd rate.
Timber a few Scrub Cedar
Mountainous on 80 ch's.

East on random line bet.
Sec. 11 & 14. Var. 16° 33' E.

11.00 Gulch 100 ft deep, drains S.
40.00 Set temp. 1/4 sec. cor.
52.00 Road in Cañon bears N. & S.W.
53.00 Pie Fork Cr. 10 lks wide 10 in deep, runs S.W.
Ascend hollow heads E.
71.50 Ascend hills, leave hollow, heads N.E.
75.00 Low ridge bears N.E. & S.W.
80.00 Intersect N & S. line, at cor. to sec.
11. 12. 13 & 14 from which, S run
West on true line bet. Sec. 11 & 14.
with same variation.
40.00 Shale 22 x 12 x 6, 16 in deep, marked
1/4 on N. face, & raised a stone mound

BOOK-A-186

Salt Lake Meridian

along side for 1/4 sec cor, from which a cedar 20 in dia bears N. 40° E. 4 lks dist. marked 1/4 S. B.T.

80.00 The cor to secs. 10. 11. 14 & 15.

Land. Mountains

Coil Erdrate

Timber Scatt. Cedar & pine

Mountainous on 80 chs.

Oct 27. 1882

Note: The S.W. cor of this Tp being unsurveyed on account of unavailable Mountains, I run from the cor to secs. 22. 23. 26 & 27. West on true line bet. secs. 22 & 27.

Va 16° 33' E.

40.00 Set lime stone 16×10×5, 11 in deep, marked 1/4 on N. face, and raised stone mound along side for 1/4 sec. cor.

72.00 Gulch 150 ft deep drains N.W.

80.00 Set Sandstone 10×9×7, 6 in deep,

Subs. Tp. 10 S., R. 6 E.

marked 2 Notches on S. & 3 on E. edges, & raised Stone mound, for cor to Sec.s 21, 22, 27 & 28.
Land, mountains;
Soil, 2nd rate;
No Timber
Mountainous on 80 ch's.

North bet Sec.s 21 & 22.
Var 16° 33' E.

7.00 Gulch 150 ft deep, drains N.W.
36.50 " 75 " " " S.W.
40.00 Set Sand Stone 10×10×6, 6 in deep, marked 1/4 on W. face, and raised a Stone mound alongside for 1/4 sec. cor.
45.75 Ridge bears N.E. & S.W.
62.00 Gulch 100 ft deep drains W.
80.00 Set Shale 18×12×3, 12 in deep, marked 3 Notches on S. & E. edges, and raised a stone mound for cor to Sec.s 15, 16, 21 & 22

Salt Lake Meridian

Land, mountains;
Soil, 2nd rate;
No Timber;
Mountainous on 80 chs.

Easton random line bet.
Sec. 15 & 22 Va 16° 33' E.
40.00 Set temp. 1/4 sec. cor.
44.00 Hollow drains N.
80.00 Intersect N & S. line at cor to
Sec. 14, 15, 22 & 23. from which
Sun West on true line bet Sec. 15 & 22
with same var.
40.00 Set shale 15 x 12 x 3. 10 in deep,
marked 1/4 on N. face and raised a
stone mound alongside for 1/4 sec. cor.
80.00 The cor to Sec. 15, 16, 21, & 22.
Land, mountains;
Soil, 1st rate;
No Timber;
Mountainous on 80 chs.

Subs. Th. 10 S., R. 6 E.

296

North bet. sec. 15 & 16
Va 16° 33' E.

40.00 Set charred cedar post 4×4 in 4 ft. long, 2 ft deep marked 1/4 S. on W. face, dug pits 18×18×12 N & S. of post, 5 1/2 ft dist. and raised a mound of earth 1/2 ft high, 3 1/2 ft base around post, for 1/4 sec. cor.

57.20 Soldier Cr. 25 lks wide, 12 in deep, in Cañon, runs westerly

57.70 Telegraph line bears S.E. & N.W.

58.00 D. & R.G. R.R. " " " "

61.00 Wagon road " " " " ascend

67.50 Foot of steep mountain ~~set~~

Set sand stone 14×10×10 & 9 ins deep marked 4 Notches on S. & 3 on E. edges & W.C. for witness cor. to sec. 9. 10. 15 & 16. & raised stone mound alongside

80.00 In steep mountain breaks, not set.

Land, mountains; Soil, 2nd rate No Timber

Mountainous on 80 chs

BOOK-A-186

Salt Lake Meridian

East on random line bet. Sec.s 10 & 15
Va 16° 33' E.

From the witness cor. 12.50 chs S. of cor
point to Sec.s 9.10.15 & 16. I offset
East 40 chs, then North 12.50 chs to
40.00 on line, set Temp. 1/4 Sec. cor
80.00 Intersect N & S. line at cor to
Sec.s 10.11.14 & 15, from which
West on true line bet Sec.s 10 & 15
with same variation.
40.00 Set Sand stone 9×8×8, bin dep,
marked 1/4 on N. face and raised
Stone mound alongside for 1/4 Sec. cor.
80.00 The cor to Sec.s 9.10.15 & 16.
Land mountains;
Soil 2nd & 3rd rates;
Timber Scatt. Scrub Cedar.
Mountainous on 80 chs.
Oct 28. 1882

Note The cor to Sec.s 20.21.28 & 29
not being set, therefor, from the

Subs Tp. 10 S. R 6 E. 298

Cor to Sec. 21. 22. 27 & 28. Trim
West on line line bet Sec. 21 & 28
Var 16° 33' E.

4000 Set Sand stone 13×7×7. 8 in.
deep, marked 1/4 on N. face, raised
stone mound alongside for 1/4 sec cor.

5200 Gulch 50 ft deep, drains N.W.

80,00 Set Sand stone 9×9×7. 6 in.
deep, marked 1/4 Notches on S. &
4 on E. edges, and raised a stone
mound alongside, for cor to sec.
20. 21. 28 & 29.

Land, Mountains;
Soil, Indrate;
No Timber;
Mountainous on 80 chs.

North bet. Sec. 20 & 21
Var 16° 33' E.

4000 Set Sand stone 9×9×9. 6 in

BOOK-A-186

Salt Lake Meridian

deep, marked 1/4 on W. face, and
raised stone mound for 1/4 sec cor.
41.75 Gulch 175 ft deep, drains N.W.
80.00 Set sand stone 11×10×9, 7 in.
deep, marked 3 Notches on S. &
4 on E. edges, & raised a stone mound
alongside for cor to Sec.s 16.17.20 & 21.
Land mountainous;
Soil Indrate;
No Timber
Mountainous on 80 chs.

East on random line
bet Sec.s 16 & 21.
Va 16° 33' E.
28.00 Gulch 50 ft deep, drains N.E.
40.00 Set temp. 1/4 sec cor.
46.75 Gulch 100 ft deep, drains N.W.
80.40 Intersect N & S. line 41 lks
S. of cor to Sec.s 15, 16, 21 & 22

...mous on 40 chs. Oct 30. 82.

Subs. Th. 10 S. R 6 E.

from which Same
S. 89° 42' W. on true line
bet. Sec. 16. & 21.
with same variation.

40.20 Set Sand stone 10×10×6,
6 in deep, marked 1/4 on N.
face, and raised a stone
mound alongside, for 1/4 Sec Cor.

80.40 The cor to Sec. 16. 17. 20 & 21.
Land mountains
Soil, Indrate;
No Timber;
Mountainous on 80.40 chs.

North bet Sec. 16 & 17
Va 16° 33' E.

15.50 Gulch 70 ft deep, drains N.E.
40.00 Enter Cañon Set. Shale
16×14×3, 11 in deep, marked
1/4 on W. face, and raised
a stone mound alongside

BOOK-A-186 301

Salt Lake Meridian

for 1/4 sec cor.

43.50 Soldier Cook, 25 lks wide
12 in deep, runs westerly

44.50 Telegraph line bears E & W,

45.00 D & R. G. R R " "

45.50 Wagon road " " ascend

46.50 At foot of steep mountain
Set shale 22×18×4, 16 in deep
marked 4 Notches on S & E. edges
and W. C.
and raised stone mound along
side for witness cor to sec. 8. 9. 16 & 17

80.00 Set shale 16×10×3, 11 in deep
marked 4 Notches on S & E. edges
and raised a stone mound
alongside for cor to sec.
8. 9. 16 & 17.

Land, Mountains;
Soil, 3rd rate;
No Timber

Mountainous on 80 chs.

... on 40 chs. Oct 30. 82.

Subs. Th. 10 S., R. 6 E.

East on random line
bet sec.s 9 and 16.
Va 16° 33' E.

12.00 Road in deep cañon
bears N & S.

40.00 Set temp. 1/4 sec cor.

47.00 Spring branch 3 lks wide,
Vin deep, in Cañon runs S.
McCoy's Cabin bears S. 12.50 chs

55.00 Offset S. 12.50 chs to a point
from which N. E. = most of 10
Char Coal Kilns bears S. 150 ch's
dist. — thence I run
East. 25.18 to a point 48 Chs
S. of the Witness cor to sec.s
9. 10. 15 & 16. Said witness
Cor being 12.50 Ch's S. of true
Cor point. The Connection
would therefore be;

80.18 Intersect N. & S. line

Salt Lake Meridian

48 lks S. of cor. point to
Sec. 9, 10, 15 & 16, from
which Sun
S. 89°39' W. on true line
bet Sec. 9 & 16, with same va.
40.09 Set Sand stone 11×10×10, 6
in deep, marked 1/4 on N.
face and raised a stone
mound along side for
1/4 sec cor.
80.18 The cor to Sec. 8, 9, 16 & 17
Land, Mountains;
Soil, 3rd rate
Timber Scrub pine & cedar,
Mountainous on 80, 18 chs.

The cor to Sec. 7, 8, 17 & 18 not being set Sun
West on true line bet. Sec. 8 & 17.
Va. 16°33' E.
40.00 Set Sand stone 10×10×7, 6 in. deep marked 1/4 on N.
face, with stone mound for 1/4 sec cor.
Notes: Discontinued line on account of brown mountains
Land, mountains Soil 3rd rate, Timber Scrub pine
mountainous on 40 chs. Oct 30. 82.

304

Subs. Th. 19 S. R. C. C. S. L.

General Descriptio

The surveyed portion
this Township embrac
The bottoms along Solde
Fork Creek, and adja
Mountains covered
partly with Scrub p
and Edar Timber
Sec. 24 contain the town
of Tucker on the Denver
and Rio Grand R. R.
Sec 14 contains some
improved farming land
Sec. 16 contains several
Cabins and ten charco
Kilns*. —

A. D. Fenon
U. S. dep Sur.

* The applicants improvements (Edward Covington) are situated in S. W. corner sec. 24 and consist of a hotel building and various outhouses, and some fencing.

BOOK-A-186

U. S. SURVEYOR GENERAL'S OFFICE,

Salt Lake City, Utah, June 9th 1883

The foregoing field notes of the survey of the

fractional subdivisions

Township No 10 S. Range No 6 E

of the Salt Lake Meridian, Utah Territory,

Executed by A D Teeter

Under his contract No 113

of the 9th day of October 1882

in the month of October 1882

having been critically examined, the necessary corrections and explanations made, the said field notes, and the surveys they describe are hereby approved.

Fred Salomon

U. S. Surveyor General for Utah.

BOOK-A-186
R: 1883.

306

Filed 187 .

Examined by John H. Caughey

Compared by

FIELD NOTES

OF

THE SURVEY OF THE

South Boundary

of Township No. 11 S. , *Range No.* 8 E.

of the Salt Lake Meridian in Utah Territory.

BY

A. D. Pierson

U. S. DEPUTY SURVEYOR,

Under his Contract No. 110

dated August 29 1882

Survey commenced Nov. 8th 1882

Survey completed do 1882

186-10

BOOK-A-186

Township 11 S. R. 8 East



OOK-A-186

307

South Boundary Tp. 11 S., R. 8 E.

Survey commenced, Nov. 8. 1882

From the Cor. to Tps 11 & 12 S., R 8 & 9 E.

recently set by me Sam West

on random line between said Tps.

setting temp. Cors. every 40 and

80 chains. I find the line to be

5 miles 75 chains and 50 lks. and

the falling to be 75 lks. N. of the Cor.

to Tps. 11 & 12 S. R. 7 & 8 E.

which is a sandstone 30x16x4

firmly set with stone mound along

side. The correction will therefore

be 12½ lks. S. per mile and the true

course will be N. 89°55' E.

From said Cor. to Tps. 11 & 12 S.

R. 7 & 8 E. I run

N. 89°55' E on true line bet. Sec. 6 & 31

Var. 16° 21' E

Set charred quaking Asp post 3x3 in.

South Boundary Tp. 11 S., Re. 8 E.

4 ft. long, 18 in. deep, marked 1/4 S. on N. face
dug 2 pits each 24x24x12 in. E and
W. of post 5 ft. dist and raised a
mound of earth around post 4 ft. base
and 2 ft. high for 1/4 Sec. Cor.

58.50 Leave Timber

62.00 Road to saw mill bears N. E. & S. W.

75.50 Set Sandstone 24x14x7, 18 in. deep, marked
notch on W. and 5 on E. edges with
stone mound alongside for Cor. to Secs. 5. 6. 31 & 32

Land Rolling

Soil 3rd rate

Aspen Timber on 58.50 chs. and
Dense Undergrowth on 75.50 chs.

N. 89°55' E on true line bet. Secs. 5 & 32
Var. 16° 21' E.

40.00 Set limestone 12x10x7, 18 in. deep, marked
1/4 on N. face with stone mound
alongside for 1/4 Sec. Cor.

BOOK-A-186

South Boundary T. 11 S., R. 8 E.

80.00 Set quartzite 8 x 14 x 8, 12 in. deep, marked 4 notches on E. and 2 on W. edges with stone mound alongside for Cor. to Secs. 4, 5, 32 & 33.

Land heavy rolling
Soil 3rd rate No Timber
Runs Westerly south on 80 chs.

N. 89° 55' E on true line bet. Secs. 4 & 33.
Var. 16° 21' E.

25.75 Spring Branch 8 lks. wide 6 in deep runs N. E. in deep Hollow.

26.00 Road runs N. E. & S. W.

40.00 Set Limestone, 16 x 10 x 6, 10 in. deep, marked 4 on N. face with stone mound alongside for 1/4 Sec. Cor.

47.50 Gulch drains N. E.

63.25 Spring Branch 2 lks. wide 4 in. deep runs N. E. in Hollow 50 ft. deep.

80.00 Set a conglomerate 12 x 12 x 12, 8 in. deep.

South Boundary Tp. 11 S., Ro. 8 E. | South

	marked 3 notches on E. & W. edges with	72.00
	stone mound along side for Cor. to	
	Secs. 3. 4. 33 & 34.	80.00
	Land Mountain slope	
	Soil 3rd rate	
	No Timber	
	Aspen Undergrowth on 80 chs.	
	N. 89°55' E. on true line bet. Secs. 3 & 34	
	Var. 16°21' E.	
	Ascend	
26.00	Top of hill. descend.	
38.00	Enter small table	19.00
40.00	Set line stone 14 X 10 X 5, 9 in. deep	40.00
	marked 1/4 on N. face with stone mound	
	along side for 1/4 Sec. Cor.	
41.50	Steep descent	46.00
51.00	Ravine drains N. E.	80.00
70.00	Enter Ca ñon.	
71.50	Fish Cr. 40 lks. wide 12 in. deep runs N. E.	
71.75	Telegraph line [illegible]	

BOOK-A-186

South Boundary Tp. 11 S. R. 8 E.

72.00 D+R.G.R.R. (P.V. branch) bears N.E.+S.W. ascend.

80.00 Set Lime stone 16X14X8, 11 in. deep, marked 4 notches on W. and 2 on E. edges with stone mound alongside for Cor. to Sec. 2.3.34+35

Land mountainous

Soil 2nd rate

No Timber

Dense Oak and aspen undergrowth on 80 chs.

N. 89°55' E. on true line bet. Sec. 2+35

Var. 16°21' E.

19.00 Top of steep slope 500 ft. high.

40.00 Set lime stone 16X10X8, 11 in. deep, marked 1/4 on N. face with stone mound along side for 1/4 Sec. Cor.

46.00 Hollow drains N. E.

80.00 Set Sand stone 20X16X8, 15 in. deep, marked 5 notches on W. + 1 on E edges, with stone mound alongside for Cor. to Sec. 1.2.35+36.

South Boundary Tp. 11 S., Rg. 8 E.

Land rolling mountains
Soil 2nd rate
No Timber
Dense Oak undergrowth on 80 chs.

— N. 89° 55' E. on true line bet. Secs. 1 & 36.
Var. 16° 21' E.

0.10 Descend steep ca non slope.
16.50 Road bears N. E. & S. W.
20.70 Beaver Cr. 10 lks. wide, 10 in. deep runs N. E.
in ca. non 350 ft. deep.
36.00 Top of slope.
40.00 Set Lime stone 18X16X6, 12 in. deep,
marked 1/4 on N. face with stone mound
along side for 1/4 Sec. Cor.
80.00 The cor. to Tps. 11 & 12 S., Rg. 8 & 9 E.

Land mountainous
Soil 2nd rate
No Timber
Dense undergrowth on 80 chs.

Nov. 8. 1882

BOOK-A-186

South Boundary Tp. 11 S., R. 8 E.

Note: For General description see Subdivisions of this Township.

A. D. Ferron
U. S. Dep. Surveyor.

BOOK-A-186 314

U. S. SURVEYOR GENERAL'S OFFICE,

Salt Lake City, Utah, June 9th 1883.

The foregoing field notes of the survey of the South Boundary of Township No 11 South Range No 8 East of the Salt Lake Meridian, Utah Territory, Executed by A. D. Perron Under his contract No 110 of the 29th day of August 1882, in the month of November 1882, having been critically examined, the necessary corrections and explanations made, the said field notes, and the surveys they describe are hereby approved.

Fred Saloudow

U. S. Surveyor General for Utah.

BOOK-A-186

R: 1883 315

Filed 187 .

Examined by John H. Campbell
Transcribed Michaelis
Compared by

FIELD NOTES

OF

THE SURVEY OF THE

fractional Subdivisions

of Township No. 11 S. , Range No. 8 E.

of the Salt Lake Meridian in Utah Territory.

BY

A. D. Ferron

U. S. DEPUTY SURVEYOR,

Under his Contract No. 113,

dated Oct 9 1882

Survey commenced Nov 9 1882

Survey completed " 14 1882

186-11

316

Note: This Township was surveyed on deposit made by Arthur L. Fowle for the survey of Tp 11 S., R. 9 E. having found that the quarter post of the land to which the applicant desired to gain title was situated in Tp. 11 S. R. 8 E.

BOOK-A-186

Subs. Tp. 11 S., Rg. 8 E.

Survey commenced Nov 9/82
From the Cor. to Sec. 35 & 36
On the South Boundary of the
Township recently set by me
I run
North bet. Sec. 35 & 36
Var. 16° 21' E.
Set Sandstone 10 x 10 x 9, 6 in. deep
marked 1/4 on W. face with stone
mound along side for 1/4 Sec. Cor.
Set Limestone 30 x 8 x 4, 20 in.
deep, marked 1 notch on S. & E.
edges with stone mound for
Cor. to Sec. 25. 26. 35 & 36.
Land gentle North slope
Soil 2nd rate
No Timber
Dense Underground on 80 chs.

Subs. Tp. 11 S., Rg. 8 E.

	East on random line bet. Sec. 25 & 36
	Var. 16°21' E.
40.00	Set temp. 1/4 Sec. Cor.
64.25	Descend.
69.00	Beaver Creek, 8 lks. wide, 6 in. deep runs N. E.
71.25	Road bears N. E. & S. W. ascend.
76.00	Top of slope.
80.16	Intersect E. Boundary of Tp. at Cor. to Sec. 25 & 36, recently set by me from which I run West on true line bet. Sec. 25 & 36 with same variation.
40.08	Set Sandstone 9 x 8 x 8, 6 in. deep, marked 1/4 on N. face with stone mound along side for 1/4 Sec. Cor.
80.16	The Cor. to Sec. 25. 26. 35 & 36.
	Land gentle N. slope
	Soil 2nd rate
	No Timber

BOOK-A-186

Subs. Tp. 11 S; Re. 8 E.

Artemisia Undergrowth on 80.16 chs.

North bet. Secs. 25 & 26
Var. 16° 21' E.

11.50 Hollow drains N. E.

40.00 Set lime stone 17 X 8 X 8, 10 in. deep, marked 1/4 on W. face with stone mound alongside for 1/4 Sec. Cor.

49.75 Hollow 75 ft. deep, drains N. E.

62.00 " 50 " " " N. E.

74.25 Telegraph line bears N.W. & S.E. entre canyon
also wagon road bears N.W. & S.E.

75.00 D & R. G. R. R. bears N.W & S.E.

78.00 Price Re. 120 lks. wide; 18 in. deep runs S.E.

80.00 Set at a point 75 lks. N. of Cor. (the true Cor. point falling in slough) a sandstone 24 X 20 X 10, 18 in deep

Subs. Tp. 11 S., Rg. 8 E.

marked 2 notches on S. and 1 on
E. edges & W.C. with stone mound
for witness cor. to Sec.s 23, 24, 25 & 26.
Land mostly gentle N. slope;
Soil, 2nd rate;
No Timber
Artemisia undergrowth on 80 chs.

East on random line bet Sec.s 24 & 25
Va. 16° 21' E.

2.00 Ascend
7.00 Enter rolling Table land.
13.25 Gulch 45 ft deep drains S.
27.50 Wash drains S.
40.00 Set temp. 1/4 Sec. cor.
44.50 Wash drains S.
70.00 Descend
74.50 Bottom of Cañon, Sink creek
10 lks wide, bin deep runs S.W. Ascend
79.85 Intersect E. boundary of Tp.

BOOK-A-186

Subs. Tp. 11 S. R. 8 E.

75 lks N. of corts sec.s 24 & 25.
recently set by me, from which
N. 89° 28' W. on true line bet sec.s
24 & 25. with same var.

39.92½ Set sand stone 16 x 14 x 5. 11 in
deep, marked 1/4 on N. face, and
stone mound alongside, for 1/4 sec. cor.

79.85 The corts sec.s 23. 24. 25 & 26.
Land, rolling table;
Oil, 2nd rate;
No Timber
Artemisia under growth on 79.85 ch's

North bet sec.s 23 & 24
Va 16° 21' E.

0.75 W. C. to secs 23. 24. 25 & 26.
3.00 Ascend.
8.00 Enter rolling table land
40.00 Set lime stone 20 x 14 x 5, 15 in.
deep marked 1/4 on W. face with stone
mound alongside for 1/4 sec. cor.

Subs. Tp. 11 S., Ro. 8 E.

71.00	Wagon road bears W. + S. E. ascend.
80.00	Set Lime stone 12 x 8 x 8, 8 in. deep marked 3 notches on S. and 1 on E. edges and raised a stone mound alongside for Cor. to Sec. 13.14.23 + 24.
	Land mostly rolling table
	Soil 1st. rate
	No Timber
	Artemisia Undergrowth on 80 chs.
	Easton random line bet. Sec. 13 + 24
	Var. 16° 21' E.
7.50	Ravine 25 ft. deep, drains S.
13.25	Wash drains S.
17.50	Ravine 25 ft. deep drains S.
25.50	" 50 " " " "
40.00	Set temp. 1/4 Sec. Cor.
47.00	Dry Gulch 75 ft. deep drains S. E.
80.20	Intersect E. Boundary of Tp.

BOOK-A-186

Subs. Sp. 11 S., Ke. 8 E.

21 Chs. N. of Cor. to Secs. 13 & 24
recently set by me. from which
N. 89°51' W. on true line bet. Secs.
13 & 24, with same variation.

40.10 Set Sandstone 14x10x6, 9 in. deep
marked 1/4 on N. face with stone
mound alongside for 1/4 Sec. Cor.

80.20 The Cor. to Secs. 13.14.23 & 24

Land very broken S. spurs
of main Mountains

Soil 3rd rate

Timber scattering scrub Cedar
and Pine.

Mountainous on 80.20 Chs.

Note: On account of high mountains I
abandon the line here.

From the Cor. to Secs. 34 & 35
on the S. Boundary of Tp. recently
set by me I run

North bet. Secs. 34 & 35

327

Subs. Tp. 11 S., Rg. 8 E.

Var. 16° 21' E.

15.00	Rock Gulch heads E.
37.50	D & R. G. R. R. (P. V. branch) bears N. E & S. W.
39.00	Telegraph line bears N. E. & S. W.
40.00	Set Lime stone 16X8X8, 11 in. deep marked 1/4 on W. face with stone mound alongside for 1/4 Sec Cor.
53.00	Telegraph line bears N. W. & S. E.
55.00	Same R. R. " " "
59.50	" " " " N. E & S. W.
60.50	Telegraph line " " "
65.00	Fish Cr. 50 lks. wide 2 ft. deep runs N. E. leave cannon flat.
77.00	Enter cannon flat.
80.00	Set Lime stone 16X10X8, 11 in. deep, marked 1 notch on S. and 2 on E edges with stone mound alongside for Cor. to Secs. 26. 27. 34. & 35

BOOK-A-186

Subs. Tp. 11 S., Ro. 8 E.

Land mostly broken cannon slopes
Soil 1st rate No Timber
Dense Undergrowth on 80 chs.

East on random line bet. Secs. 26 & 35
Var. 16° 21' E.

3.00 Telegraph line bears N. & S.
3.75 D & R. G. R. R. (Pl. V. branch) bears N. & S.
5.70 Fish Creek 50 lks. wide 2 ft. deep
runs N. ascend
19.00 Top of slope
40.00 Set temp. 1/4 Sec. Cor.
74.00 Gulch drains N. E.
80.00 Intersect N. & S. line at Cor. to
Secs. 25. 26. 35 & 36 from which
West on true line bet. Secs. 26 & 35
with same var.
40.00 Set Lime stone 18 x 8 x 8, 12 in. deep,
marked 1/4 on N. face with stone
mound along side for 1/4 Sec. Cor.
80.00 The Cor. to Secs. 26. 27. 34 & 35

Subs. Tp. 11 S., R. 8 E.

Land rolling high bench
Soil 2nd rate
No Timber
Dense under growth on 80 chs.

Earth bet Sec. 26 & 27.
Va 16° 21' E.

4,50 Mouth of hollow heads W.
6,00 2 Cabins bear E. 3 ch's dist.
7,00 Corral fence bears N.W. & S.E.
9,00 " " " N.E. & S.W.
13,50 Road bears N.W. & S.E.
23,00 " " " " "
25,00 Old creek bed bears N.W. & S.E.
Enter dense Willows
30,00 Old Creek bed bears N.E. & S.W.
31,20 Road " " " "
35,00 " " N.W. " S.E.
36,50 Old Creek bed " " " "

BOOK-A

Sub

40,00 N
fe
m
m
45,00 Se
a
52,50
55,10
65,10
78,80
80,00

BOOK-A-186 327

Subs. Tp. 11 S., Ro. 8 E.

40.00 Near old willow wicky-up
Set Lime stone 16×10×8, 11 in deep,
marked 1/4 on W. face with stone
mound alongside for 1/4 sec cor.
45.00 Telegraph line bears N.W. & S.E.
and Old Creek bed " N.E. & S.W.
52.50 " " " " N.W. & S.E.
55.10 D & R. G. R.R. (Pl. V. bch) bears N.W. & S.E.
The Junction of Price R. & Fish Cr. 7 chs E.
65.10 Price River 50 lks wide 12 in deep runs S.E.
Thence along river bends.
78.80 Price R. 50 lks wide 12 in deep heads N.W.
80.00 Lime stone 16×10×10, 11 in deep marked
2 Notches on S. & E edges, with stone
mound alongside for Cor to Sec.
22, 23, 26, & 27.
Land bottoms,
Soil 1 strata
No Timber
Dense Artemisia & Willows on 80 chs.

Subs. Tp. 11 S., Ro. 8 E.

East on random line set sec.
23 & 26.

Va 16° 21' E.

0.65 D & R. G. R.R. bears N & S.
1.55 Telegraph line " " ascend
6.50 Top of Bluff.
28.00 Descend gradually
40.00 Set temp. 1/4 sec. cor.
43.50 Telegraph Line bears N.E. & S.W.
44.00 D. & R. G. R.R. " "
45.00 Price River 70 lks wide 18 in deep runs N.E. ascend
50.00 Top of Slope
75.00 Enter bottom, Wagon road bears N.W. & S.E.
75.30 Telegraph line bears N.W. & S.E.
75.85 R. R. " " runs S.E.
79.00 Price river 60 lks wide 2 ft deep
80.00 Intersect N & S line at cor to sec. 23. 24. 25. & 26 from which

BOOK-A-186

329

Subs. Tp. 11 S. Rg. 8 E.

West on true line bet. Sec.s 23 & 26. with same var.

4,00 Set line Stone 14×12×5, 9 in deep, marked 1/4 on N. face with Stone mound alongside for 1/4 sec. cor.

80.00 The cor to Sec.s 22, 23, 26 & 27, Land rolling & canon slopes, Soil 2nd rate

No Timber

dense Artemisia & Willows under-growth on 80 chs.

North bet. Sec.s 22 & 23.

Var 16° 21' E.

2,00 I & R. G. R. R. bears N.W. & S.E.

2.75 Telegraph " " " Ascend

13.00 N. gable end depot Pleasant Valley Junction bears N 79° W.

Subs. Tp. 11 S., Ro. 8 E.

	Tank bears: N 62°15' W.	
20,00	" " S. 79°55' W.	
27.17	Gulch near Mouth, heads E. 5 chs.	3.00
30,20	Bend in road bears S.W. & S.E.	17.00
40,00	Set lime stone 14×10×8, 9 in deep	
	marked 1/4 on W. face with	27.00
	stone mound alongside for 1/4 sec cor.	28.00
	N. gable end depot bears S. 20°21' W.	35,00
50,50	Wash 15 feet deep drains S.W.	40,00
78,80	Broad hollow drains S.W.	45,75
80,00	Set sand stone 24×12×6. 18 in deep,	74,50
	marked 3 Notches on S. & 2 on E. edges	80.00
	with stone mound alongside, for	
	cor to sec. 14, 15, 22 & 23.	
	Land Mountainous;	40,00
	Soil Erdrate.	
	No Timber	
	Dense artemisia underprowth	80,00
	on 80 chs.	

BOOK-A-186

33

Subs. Tp. 11 S., R. 8 E.

East on random line bet. Sec.s 14 & 23.

Va 16° 21' E.

3.00 Ascend

17.00 Top of Hill bears N.E. & S.W.

descend

27.00 Enter Hollow drains S.E.

28.00 Road bears N.W. & S.E.

35.00 Ascend.

40.00 Set temp. 1/4 sec. cor.

45.75 Gulch 50 ft deep drains S.E.

74.50 Ravine 40 " " " S.

80.00 Intersect N & S. line at cor to Sec.s 13. 14. 23 & 24 from which

West on true line bet. Sec.s 14 & 23.

with same va.

40.00 Set sand stone 16 x 12 x 3.11 in deep, marked 1/4 on N. face with stone mound for 1/4 sec. cor.

80.00 Thecor to Sec.s 14. 15. 22 & 23.

Land, mountains;

Soil Indrate;

Subs. Tp. 4 S., R. 8 E.

Timber a few Scattering Cedar
Mountainous on 80 chs.

North bet Sec. 14 & 15
Va 16° 21' E. 24.50

1.75 Main road bears N.E. & Sw.
4.75 deep wash, heads N.E. 40.00
10,00 Ascend main Mountains
2500 Foot of steep Bluff
-40,00 Being inaccessible, therefore 68.50
at 25 chs. — 15 ch. S. of true 80.00
point set line stone 14×8×8, 9 in
deep, marked ¼ on W Jan & W. C.
for witness ¼ Sec cor.

Note: I abandon line here.
Land, mountains.
Soil 3rd rate
No Timber
Mountainous on 40 chs. Nov 10/82

BOOK-A-186

Subs. Tp. 11 S., R. 8 E.

From the Cor. to Secs. 33 & 34
on the S. boundary of the Tp.
recently set by me I run
North bet. Secs. 33 & 34
Var. 16° 21' E.

24.50 Spring Branch 8 lks. wide 6 in.
deep, runs N. E. in deep cannon.

40.00 Set Lime stone 12 X 10 X 6, 8 in. deep,
marked 1/4 on W. face with stone
mound for 1/4 Sec. Cor.

68.50 Deep Gulch drains N. E.

80.00 Set Lime stone 16 X 16 X 5, 12 in.
deep marked 1 notch on S. and
3 on E. edges with stone
mound alongside for Cor. to Secs. 27, 28,
33 & 34 Land heavy rolling
Soil 1st. Rate
No Timber
Dense Oak and Artemisia
Undergrowth on 80 chs.

Subs. Twp. 11 S., Rs. 8 E.

Easton sandstone line bet. Sec. 27 + 34
Var. 16°21' E.

13.50 Dry Gulch draws N. E.
40.00 Set temp. 1/4 Sec. Cor.
79.50 Dry Gulch draws N. E.
77.50 Enter Fish Creek Bottom.
80.00 Intersect N. & S. line 9 lks. N. of Cor. to Sec. 26. 27. 34 + 35. from which N. 89°22' W. on true line bet. Sec. 27 + 34 with same variation.
40.00 Set Limestone 14 X 10 X 5", 9 in. deep, marked 1/4 on N. face with stone mound along side for 1/4 Sec. Cor.
80.00 The Cor. to Sec. 27. 26. 23 + 34.
Land heavy rolling
Soil 2nd rate No Timber
Dense Sage Brush Undergrowth on Rocks.

North bet. Sec. 27 + 28
Var. 16°21' E.
18.50 Road in deep Gulch trav. N. E. & S. W.
40.00 Set Limestone 16 X 10 X 4, 11 in. deep marked

48.00
66.75
73.00
80.00
18.75
31.00
39.60
40.00

Subs. Tp. 11 S., Ro. 8 E.

	1/4 on W. face with stone mound along side for 1/4 Sec. Cor.
48.00	Hollow drains E.
66.75	Road bears N. E. & S. W. in Hollow, drains N. E.
73.00	Road, in Hollow, drains E.
80.00	At lime stone 16 X 11 X 7, 11 in. deep, marked 2 notches on S. & 3 on E edges with stone mound along side for Cor. to Secs. 21 & 22 27 & 28 Land heavy rolling Soil 2nd rate No Timber

Dense artemesia Undergrowth on 80 Chs.

East on random line bet. Secs. 22 & 27 Va 16° 21' E.

18.75	Road in hollow drains N. E.
31.00	Ridge 100 ft. high bears N & S.
39.60	Road bears N & S. Enter flat.
40.00	At Temp. 1/4 Sec. Cor. deep,

Subs. Tp. 11 S., Re. 8 E.

73.00	mouth of Hollow heads S.W.	23.75
74.50	Road bears N.E. & S.W.	39.20
77.75	Price River, 30 lks. wide, 2 ft. deep, runs S.E.	40.00
78.20	D & R.G.R.R. (P.V. branch) bears N. & S.	
80.00	Intersect N. & S. line at Cor. to Sec. 22.23.26 & 27	43.00
	from which West on true line bet. Sec. 22 & 27 with same variation.	47.00
40.00	Set limestone 17X8X4 11 in. deep marked	59.50
	1/4 on N. face with stone mound along side for 1/4 Sec Cor.	61.00
80.00	The Cor. to Sec. 21.22.27 & 28	70.80
	Land rolling Bench	72.00
	Soil 2nd rate	77.00
	No Timber	79.25
	Dense Artemisia Undergrowth on 80 chs.	80.00
	North bet. Sec. 21 & 22	
	Var. 16° 21' E.	
9.25	Hollow 50 ft. deep drains E.	
10.15	Road bears E & W.	

BOOK-A-186

Subs. Tp. 11 S., R. 8 E.

23.75	Hollow 50 ft. deep drains E.
39.20	Road bears E + W.
40.00	Set lime stone 18x10x6, 12 in. deep, marked 1/4 on W. face with stone mound along side for 1/4 Sec. Cor.
43.00	Hollow 60 ft. deep drains S. E.
47.00	Road bears N. E. + S. W.
59.50	" " E + W.
61.00	Spring Branch 15 lks. wide 10 in. deep, runs E. in hollow 50 ft. deep, a cabin 2 chs. W.
70.80	Telegraph line bears N. W + S. E
72.00	D + R. G. R. R. " " "
77.00	Wagon road " " "
79.25	Price R. 50 lks. wide, 18 in. deep, runs S. E.
80.00	Set Sandstone 26x12x3, 18 in. deep, marked 3 notches on S. + E edges, with stone mound along side for Cor. to Sec. 15. 16. 21. + 22.

Land rolling

Soil 2nd rate No Timber

Dense artemisia Undergrowth on 80 chs.

338

Subs. Tp. 11 S., Re. 8 E.

	East on random line bet. Sec.s 15 & 22 Va 16° 21' E.	80.50
2.10	Price R. 40 lks wide, 12 in deep, runs N.E.	
3.25	" " " " " " " " " S.E.	40.25
5.15	" " " " " " " " " N.E.	
6.50	" " " " " " " " " S.E.	
8.80	" " " " " " " " " N.E.	80.50
13.25	" " " " " " " " " S.E.	
15.00	" " " " " " " " " N.E.	
16.00	" " " " " " " " " S.E.	
16.80	Top of River bank 12 ft high.	
17.05	Road bears N.W. & S.E. ascend.	
27.50	Spring branch 15 lks wide 2 in deep runs S.W.	
40.00	Set temp. ¼ Sec cor.	20.95
43.00	Hollow drains E. 15 ft deep	40.00
51.00	" " S.W. 15 " "	
60.50	" " S.W. 40 " "	
66.90	" " S. 15 " "	55.75
72.25	" " S.W. 40 " "	71.00
78.00	Road bears N.E. & S.W.	77.00

BOOK-A-186

BOOK-A-186

Subs. Tp. 11 S. Rg. 8 E.

80.50 Intersect N. & S. line at cor to Sec. 14. 15. 22 & 23 from which I run West on true line but Sec. 15 & 22 with same variation.

40.25 Set Sand stone 16×10×5, 11 in dup marked 1/4 on N. side with stone mound along side for 1/4 Sec. cor.

80.50 The cor to Sec. 15. 16. 21 & 22. Land, rolling Mountain slope Soil Gravel; No Timber Mountain ous & willows on 80.50 ch's. Nov 11/82

North bet Sec. 15 & 16. Va 16° 21' E.

20.95 Road bears N W & S E. Sand

40.00 Set limestone 16×12×4, 11 in dup, marked 1/4 on W. face, with stone mound along side for 1/4 Sec. cor.

55.75 Hollow 70 ft dup, drains W.

71.00 " 20 " " " "

77.00 Enter flat bears E & W.

Subs. Tp. 11 S., R 8 E. 340

80.00	Set Sandstone 24X6X4, 18 in. deep marked 4 notches on S. and 3 on E. edges with stone mound alongside for Cor. to Secs. 9. 10. 15 & 16	
	Land heavy rolling	
	Soil 2nd rate	
	No Timber	16.00
	Dense willow & artemisia under growth on 80 chs.	37.00
		40.00
	East on true line bet. Secs. 10 & 15	63.50
	Var. 16° 21' E	67.00
7.00	Leave flat. Ascend	80.00
40.00	Set Sandstone 11X10X7, 6 in. deep, marked 1/4 on N. face with stone mound alongside for 1/4 Sec. Cor.	
Note.	I discontinue line on account of unavailable Mountains.	
	Land Mountainous	
	Soil 2nd rate No Timber	

BOOK-A-186

Sec. Tp. 11 S., R. 8 E.

Mountainous on 40 chs.

From the cor to sec. 32 & 33 on S. boundary of Tp recently set by me I run North bet. sec. 32 & 33.

Va 16° 21' E.

16.00 Hollow (flat) drains N.E.

37.00 Road in hollow drains N.E.

40.00 Set Lime stone 14×14×7, 9 in deep, marked 4 on W. face with stone mound for 1/4 sec. cor.

63.50 Road bears E. & W. in Gulch drains E.

67.00 Road bears N.E. & S.W.

80.00 Set Lime stone 18×10×3, 12 in deep, marked 1 Notch on S. & 4 on E. edges, with stone mound alongside for cor to sec. 28, 29, 32 & 33.

Land rolling, Soil Quadrate

No Timber;

Aspen & oak, underpowd on 80 chs.

Subs. Tp. 11 S., Ro. 8 E.

East on random line bet. Sec. 28 & 33
Va 16° 21' E.

7.25 Road bears N.E. & S.W.
8.25 " " N & S.
21.00 " " N.E. & S.W.
33.00 Gulch drains N.E.
40.00 Set temp. ¼ sec. cor.
67.00 Road in gulch bears N.E.
80.45 Intersect N & S line at cor to Sec. 27.28.33 & 34
from which West on true line bet. Sec. 28 & 33
with same variation.
40.22½ Set lime stone 14×10×5, 9 in deep, marked
¼ on N. face, with stone mound for ¼ sec cor.
80.45 The cor to Sec. 28.29.32 & 33.
Land rolling; Soil 2nd rate. No Timber
Oak & aspen, undergrowth on 80.45 Ch's

North bet. Sec. 28. & 29
Va 16° 21 E.

26.50 Road bears N.E. & S.W.
40.00 Set sandstone 16×8×5, 11 in deep, marked ¼ on

BOOK-A-186

Subs. Tp. 11 S., R. 8 E.

W. face, with stone mound, for 1/4 sec cor.

80.00 Set lime stone 18×7×5, 12 in deep, marked 2 notches on S. and 4 on E. edges, with stone mound along side for corts sec.s 20. 21. 28 & 29. In hollow 75 ft deep, drains South-Easterly.

Land, rolling, soil sandrate, No Timber Artemisia undergrowth on 80 chs.

East on random line bet sec.s 21 & 28

Vat 6° 21' E.

14.50 Hollow 75 ft deep drains N.E.

40.00 Set temp. 1/4 sec cor.

43.25 Road bears N.E. & S.W.

80.08 Intersect N. & S. line 31 lks N. of cor to sec.s 21. 22. 27. & 28. from which S. run N. 89° 47' W. on true line bet sec.s 21 & 28 with same variation.

40.04 Set lime stone 16×10×8, 11 in deep, marked 4 on N. face, with stone mound for 1/4 sec cor.

80.08 The corts sec.s 20. 21. 28 & 29.

Sec. 7 p. 11 S., Ra. 8 E.

Land, rolling; Soil, 3rd rate; No Timber
Artemisia undergrowth on 80.08 chs.
Nov 13/82

North bet Sec. 20 & 21. Va. 16° 21' E.

19.70 Hollow drains N.E.
25.40 Road bears N.E. & S.W.
38.50 Same " " N.W. & S.E.
40.00 Set lime stone 16×14×3, 11 in deep marked
¼ on W. face with stone mound for ¼ Sec. cor
42.00 flat hollow drains N.E.
46.75 Road bears N.E. & S.W.
50.20 " " N.W. & S.E.
54.25 " " N.E. & S.W.
79.50 Spring branch 15 lks wide, 16 in deep. runs S.E.
80.00 Set sand stone 16×12×8, 11 in deep, marked
3 Notches on S. & 4 on E. edges with stone mound
alongside, for corts Sec. 16. 17. 20 & 21
Land, rolling; Soil 2nd rate;
No Timber
Dense undergrowth on 80 chs.

BOOK-A-186

Subs. Tp. 11 S. Re 8 E.

East on random line bet Sec. 16 & 21.

N 16° 21' E.

6.00 Road bears N.W. & S.E.

7.25 Road bears " " ascend

26.00 Flat hollow drains S.

34.00 S. point of ridge 50 ft high.

40.00 Set temp. 1/4 sec. cor.

61.00 Mouth of hollow heads N.W.

74.20 Telegraph line bears N & S.

74.80 Rail-road " " do

and wagon road bears NW & SE.

78.50 Rice R. 50 lks wide, 8 in deep, runs SE

80.00 Intersect N & S line 35 lks N. of cor to

Sec. 15, 16, 21 & 22 from which Lines

N. 89° 45' W. on true line bet Sec. 16 & 21

with same variation.

40.00 Set Lime stone 16 x 9 x 4, 11 in deep, mark

1/4 on N. face, with stone mound for 1/4 sec.

80.00 The cor to Sec. 16, 17, 20 & 21.

Land Rolling; Soil 2nd rate; Not

Artemisia underwood on 80 chs.

Lots. Tp. 11 S., Rg. 8 E.

North bet. Sec. 16 & 17
Va 16° 21' E.

2.00 Road bears E & W.
5.75 " " N.W. & S.E. ascend.
11.50 " " N.E.
21.50 Enter hollow drains E.
22.50 Road bears E & W. ascend
40.00 Set Lime Stone 12×9×6, 8 in deep
marked 1/4 on W. face with Stone mound for 1/4 sec. cor.
48.00 Hollow drains N.E. 00 ft deep
60.50 " " E. do.
78.00 Road bears E & W.
80.00 Set Lime Stone 22×10×5, 16 in deep,
marked 4 Notches on S. & E. edges with Stone
mound along side for cor. Sec. 8, 9, 16 & 17.
Land rolling; Soil 2nd rate;
No Timber
Artemisia undergrowth on 80 ch's.

East on random line bet. Sec. 9 & 16
Va 16° 21' E.

BOOK-A-186

Subs. Tp. 11 S., R. 8 E.

13.00	Road bears N.E. & S.W.
23.70	" " N.W. & S.E.
24.20	Telegraph line bears: N.W. & S.E.
25.00	D. & R. G. R.R. " do.
40.00	Enter bottom's set temp 1/4 sec. cor.
45.20	Price R. 30 lks wide, 18 in dup runs S.W.
50.85	Road bears: N.W. & S.E. ascend
59.00	Small hollow drains S.W.
64.00	Ridge 60 ft high bears: N.E. & S.W.
68.00	Ascend flat hollow.
80.00	Intersect N. & S. line at cor. to Sec. 9.10.15 & 16 from which I run West on true line bet. Sec. 9 & 16. with same va.
40.00	Set cobble stone 16×10×4, 11 in dup, 1/4 sec. cor. marked 1/4 on N. face, with stone mound for ∧
80.00	The cor. to Sec. 8.9.16 & 17.
	Land rolling, Soil 2nd rate, No Timber;
	Artemisia & willow underground on 80 chs.

Note: On account of unavailable mountains I abandon further survey in this township

80 chs. Nov. 14/82

General Description

The surveyed part of this Township embraces the bottoms along Fish Creek and Price River, two beautiful mountain streams, and adjoining bench lands.

There is a settlement in N.E. 1/4 Sec. 21.; one, in S.W. 1/4 Sec 26. and a town of about 100 inhabitants in S.E. 1/4 Sec 22. called "Fish Creek" or "Pleasant Valley Junction" where Author L. Towle the applicant "for Spring resides." At this point the Pleasant V. Branch and Main Line of the Denver & Rio Grande R. R. connect - Besides the above enumerated streams, there are several other beautiful Spring Creeks in this Township

A. D. Ferron

U.S. dep. Inv.

BOOK-A-186

349

U. S. SURVEYOR GENERAL'S OFFICE,

Salt Lake City, Utah, June 9th 1883.

The foregoing field notes of the survey of the

Fractional Subdivisions

Township No 11 South Range No 8 East

of the Salt Lake Meridian, Utah Territory,

Executed by A. D. Feron

Under his contract No 113.

of the 9th day of October 1882

in the month of November 1882

having been critically examined, the necessary corrections and explanations made, the said field notes, and the surveys they describe are hereby approved.

Jno Salomon

U. S. Surveyor General for Utah.

BOOK-A-186

Township 11 S. R. 9 East



BOOK A-186

R: 1883. 350

Filed

187 .

Examined by John H. Campe

Transcribed Michaelis

Compared by

FIELD NOTES

OF

THE SURVEY OF THE

South and fractional West Boundaries

of Township No. 11 South, Range No. 9 East

of the Salt Lake Meridian in Utah Territory.

BY

A. D. Ferron

U. S. DEPUTY SURVEYOR,

Under his Contract No. 110

dated August 29th 1882.

Survey commenced Nov. 1st 1882.

Survey completed " 2nd 1882.

186-12

BOOK-A-186

South Boundary Tp. 11 S., R. 9 E.

Survey commenced Nov. 1st 1882
From the established Cor. to Tps.
11 & 12 S. R. 9 & 10 E. being a
sandstone 48 x 14 x 3 ins.
firmly set with stone mound
alongside I run
West on true line bet. Secs. 1 & 36
Var. 16° 21' E.

12.75	Ridge bears N. & S.
20.00	Hollow 50 ft. deep drains S.
30.00	Ridge 75 ft. high bears N.E. & S.W.
33.00	Enter heavy sagebrush flat.
40.00	Set sandstone 16 x 6 x 4, 10 in. deep, marked 1/4 on N. face with stone mound along side for 1/4 Sec. Cor.
44.25	Hollow 75 ft. deep drains S. W.
56.00	A spring about 5 chs. S. runs W.
78.50	Wash drains S. W.
80.00	Set sandstone 22 x 14 x 6, 16 in. deep

South Boundary 11 S., R. 9 E.

	marked 1 notch on E and 5 on W.
	edges with stone mound along
	side for Cor. to Sec. 1.2.35 & 36
	Land rolling
	Soil 1st rate
	No Timber
	Dense artemisia Undergrowth on 80 chs.
	West on true line bet. sec. 2 & 35
	Var. 16°21' E.
22.25	Road bears N. W. & S. E.
23.50	Spring Branch 5 lks. wide 6 in. deep
	runs S.
26.00	Same road bears N. & S.
30.00	Ascend
35.00	Ridge 25 ft. high bears N. & S.
40.00	Set line stone 18x16x6, 12 in. deep,
	marked 1/4 on N. face with stone
	mound along side for 1/4 sec. Cor.

BOOK-A-186

B 553

South Boundary Tp. 11 S., R. 9 E.

43.00	Enter Sage Brush flat
62.10	Same road bears N.W. & S.E. ascend
80.00	Top of slope. Set Sandstone 36×24×4, 18 in. deep, marked 2 notches on E. and 4 on W. edges with stone mound along side for Cor. to Sec. 2. 3. 34 & 35
	Land rolling
	Soil 1st rate
	No Timber
	Dense artemisia Undergrowth on 80 chs.
	West on true line bet. Sec. 3 & 34
	Var. 16° 21' E.
16.00	Enter Cove opens S.
23.50	Leave same.
26.00	Enter Cove opens S.
36.00	Leave same
40.00	Set lime stone 15×10×6, 10 in. deep

South Boundary Tp. 11 S., R. 9 E.

	marked 1/4 on N. face with stone mound alongside for 1/4 Sec. Cor.	
62.10	A tone Cedar brs S. 75 lks. dist.	
67.00	Descend	11.00
76.00	Cañon road brs N. & S.	12.00
76.05	Horse Creek 15 lks. wide 4 ft. deep runs S. in bottom of cañon 300 ft. deep.	40.00
80.00	Set Sand stone 36 X 12 X 12, 18 in. deep, marked 3 notches on E. & W. edges with stone mound alongside for Cor. to Sec. 3. 4. 33 & 34.	73.00
		80.00
	Land Mountainous	
	Soil 3rd rate	
	No Timber	
	Mountainous & Undergrowth on 80 chs.	

BOOK-A-186

South Boundary Tp. 11 S., R. 9 E.

West on true line bet. Secs. 4 & 33
Var. 16° 21' E

Ascend

11.00 Top. of Slope.

12.00 Beans ranch bears N. 47° 29' E.

40.00 Set limestone 18 x 12 x 5; 12 in. deep, marked 1/4 on N. face with stone mound along side for 1/4 Sec. Cor.

73.00 Descend

80.00 Marked stationary Sandstone 4 x 2 x 2 ft. above ground, 4 notches on E and 2 on W. edges, with stone mound on top for cor. to Secs. 4. 5: 32 & 33.

Land mostly high Bench
Soil 2nd rate
No Timbre

Artemisia undergrowth on 80 chs.

Nov. 1st 1882.

South Boundary Tp. 11 S., R. 9 E.

	West on true line bet. Sec. 5 & 32
	Var. 16°21' E.
10.10	Telegraph line bears N.W. & S.E.
11.45	D & R. G. R.R. bears N.W. & S.E.
13.50	Price River 110 lks. wide, 18 in. deep, runs S.E. in cannon 500 ft. deep.
	Ascend.
21.00	Trail on spur ridge bears N.W. & S.E.
40.00	Set Line stone 17x10x4, 11 in. deep, marked 1/4 on N. face with stone mound alongside for 1/4 Sec. Cor.
49.50	Beans ranch bears N. 76°40' E.
51.00	Top of slope
80.00	Set Line stone 16x10x5, 10 in. deep marked 5 notches on E. and 1 on W. edges with stone mound alongside for Cor. to Sec. 5.6.31 & 32.

Land high cannon slopes.

Soil 2nd rate

No Timber

South Boundary Sp. T. 4 S., R. 9 E.

Mountainous and dense Undergrowth on 80 chs.

West on this line Bet. Sec. 6 & 31
Var. 16° 21' E.

19.25	Hollow 100 ft. deep, drains N.
40.00	Set Limestone 18x18x6, 12 in. deep marked 1/4 on N. face with stone mound along side for 1/4 Sec. Cor.
56.00	Descend.
62.50	Spring Branch 3 chs. wide 6 in. deep runs N. E. in canon 300 ft. deep.
	Ascend.
71.00	Top of slope.
77.72	Allowing for convergency of meridians Set Limestone 26x18x6, 18 in. deep, marked 6 notches on N. E. S. & W. edges with stone mound along side

358

South Boundary Tp. 11 S., Re. 2 E.

for Cor. to Tps. 11 & 12 S., Rs. 8 & 9 E.

Land mostly high Bench.

Soil 2nd rate

No Timber

Mountainous on 15 chs. and

Artemisia Undergrowth on 77.72 chs.

160.

80.0

5.

BOOK-A-186

West Boundary Tp. 11 S., R. 9 E.

From the Cor. to Tps. 11 & 12 S., Rs 8 & 9 E. I run

North bet. Secs. 31 & 36.

Var. 16°21' E.

40.00 Set Lime stone 14 X 12 X 4, 9 in. deep, marked 1/4 on W. face with stone mound along side for 1/4 Sec. Cor.

80.00 Set Lime stone 16 X 9 X 4, 10 in. deep marked 1 notch on S. and 5 on N. edges with stone mound alongside for Cor. to Secs. 25. 30. 31 & 36.

Land high rolling Bench

Soil 2nd rate

No Timber.

Dense Oak and Aspen Undergrowth on 80 chs.

North bet. Secs. 25 & 30

Var. 16°21' E.

5.00 Descend

West Boundary Tp. 11 S. R. 9 E.

9.30	Road bears N. E. & S. W.
10.25	Beaver Creek 8 lks. wide, 6 in. deep, runs N. E. in Canyon 50 ft. deep.
11.25	Ascend.
15.50	Top of Bluff.
24.50	Road bears E. & W.
31.50	" " N. W. & S. E.
32.30	Telegraph line bears E & W.
33.00	D & R. G. R. R. bears E & W.
34.50	Cabin bears E. 4 chs. dist.
34.75	Road bears E & W.
35.60	Price R. 60 lks. wide, 2 ft. deep runs S. E. Ascend.
40.00	Set Limestone 16X10X5, 10 in. deep, marked IX on W. face with stone mound along side for 1/4 Sec. Cor.
41.15	Top of Bluff.
58.50	Ascend.
66.00	Top of slope.
72.00	Descend

BOOK-A-186

West Boundary Tp. 11 S., R. 9 E.

80.00	Set Sandstone 18X16X3, 12 in. deep, marked 2 notches on S. & 4 on N. edges with stone mound along side for Cor. to Secs. 19. 24. 25 & 30.
	Land Mountainous
	Soil 3rd rate
	No Timber
	Dense artemisia Undergrowth on 80 chs.
	North bet. Secs. 19 & 24
	Var. 16° 21' E.
7.00	Spring Branch 4 lks. wide 3 in. deep, in Hollow runs S. W.
26.30	Road bears N. W. & S. E.
33.50	Wash drains S. E.
37.50	Same drains S. W.
40.00	Set Sandstone 24X16X10, 18 in. deep, marked 1/4 on W. face with stone mound along side for 1/4 Sec. Cor.
41.50	Same Wash drains S. E.

West Boundary Tp. 1 S. R. 9 E.

59.00	Foot of high Mountains bears N. W. & S. E.
68.00	Ravine 50 ft. deep, bears S. W.
80.00	Set Sandstone 20x16x14, 15 m. deep, marked 3 notches on N. & S. edges with stone mound along said line for Cor. to Sec. 13. 18. 19 & 24. Land rolling & Mountains Soil 2nd rate Generastemisia Undergrowth on 80 chs.

Note: On account of high Mountains I abandon line here.

Nov. 2nd 1882.

Note: For General description see end of sub. divisions of this Township.

A. D. Fesson
U. S. Dep. Surveyor

BOOK-A-186

363

U. S. SURVEYOR GENERAL'S OFFICE,

Salt Lake City, Utah, June 9th 1883

The foregoing field notes of the survey of the fractional *South and West Boundaries*

Township No 11 S. *Range No* 7 E.

of the Salt Lake Meridian, Utah Territory,

Executed by A. D. Ferrol

Under his *contract No* 110

of the 29th *day of* August 1882

in the month of November 1882

having been critically examined, the necessary corrections and explanations made, the said field notes, and the surveys they describe are hereby approved.

Frk Salomon

U. S. Surveyor General for Utah.

BOOK-A-186

4

R: 1883 364

Filed 1887.

Examined by John H. Camp

Transcribed Michaelis

Compared by Benj. R. Stevenson & E. Michaelis

FIELD NOTES

OF

THE SURVEY OF THE

fractional Subdivisions

of Township No. 11 , Range No. 9 E

of the Salt Lake Meridian in Utah Territory.

BY

A. D. Ferron

U. S. DEPUTY SURVEYOR,

Under his Contract No. 113,

dated Oct 9 1882

Survey commenced Nov. 3rd 1882

Survey completed " 7th " 1882

186-13

Subs. Tp. 11 S., Ro. 9 E.

Survey commenced Nov 3rd 1882
From the established Cor. to
Secs. 34 & 35 on S. Boundary of
Tp. set by me recently
Run North bet. Secs. 34 & 35.
Var. 16° 21' E.

Descend.

17.25 Foot of slope, enter Brush.
18.00 Road bears N.W. & S.E.
40.00 Set Sandstone 10x10x6, 6 in. deep,
marked 1/4 on W. face with
stone mound along side for
1/4 Sec. Cor.
80.00 Near foot of high mountains
set Sandstone 14x10x6, 9 in. deep,
marked 1 notch on S. & 2 on E.
edges with stone mound
alongside for Cor. to Secs.
26. 27. 34 & 35.

Land level and mountainous

364 A

366

Subs. Tp. 11 S., Rg. 9 E.

Soil 1st and 2nd rate

Undergrowth artemisia

Mountainous on 17.23' Chs. and

dense undergrowth on 62.73 Chs.

North Bet. Sec. 26 & 27

Var. 16° 21' E.

4.75' Steep ascent E.

40.00 Set sandstone 11x10x6, 7 in. deep,
marked 1/4 on N. face with
stone mound alongside for
1/4 Sec. Cor.

80.00 Set limestone 13x8x7, 8 in. deep
marked 2 notches on E. & E.
edges with stone mound
alongside for Cor. to Sec. 22. 23. 26 & 27

Land mostly steep
mountainous slopes

Soil 3rd rate

BOOK-A-186 367

Subs. Tp. 11 N. R. 9 E.

No Timber

Dense undergrowth and mountainous on 80 chs.

Note: The eastern and Southern parts of this Township consisting of high mountains not available for agricultural purposes. I discontinue lines here and omit the survey of those parts.

From the Cor. to Sec. 33+34 on the South Boundary of the Tp. recently set by me

I run

North bet. Sec. 33 & 34

Var. 16° 21' E.

364 A

364

368

Subs. Tp. 11 S., R. 9 E.

20.00	Road bears N.W. & S.E. in Gulch drains S.E. 30 ft. deep.
31.25	Road bears N.E. & S.W. top of slope
35.00	" " E. & W.
40.00	Set Lime stone 18x16x6, 12 in. deep marked 1/4 on W. face with stone mound along side for 1/4 Sec. Cor.
80.00	Set Sandstone 24x14x7, 18 in. deep, marked 1 notch on S. and 3 on E. edges with stone mound along side for Cor. to Sect. 27.28.33 + 34.

Land North half level Bench, covered with dense undergrowth, S. half mountainous.

Soil 2nd rate No Timber Mountainous and dense undergrowth on 80 chs.

Towns

6

7

18

383

361 19

382

359 30

379

359 31

357

BOOK-A-186 069

Subs. Tp. 11 S., Rg. 9 E.

Gulch		East on random line bet. Sec. 27 & 34. Var. 16°21' E.
W. Slope of Slope	41.00	Set temp. 1/4 Sec. Cor.
	57.00	Descend.
, 12 in.	65.00	Foot of Slope
ce	80.40	Intersect N. & S. line 22 chs. S. of Cor. to Sec. 26. 27. 34 & 35. from which I run S. 89°51' W. on true line bet. Sec. 27 & 34 with same variation
g side		
18 in. deep.		
3 on E.	40.20	Set line stone 10 x 10 x 7, 6 in. deep, marked 1/4 on N. face with stone mound alongside for 1/4 Sec. Cor.
nd along		
33 & 34.		
Bench,		
growth,	80.40	The Cor. to Sec. 27. 28. 33. & 34 Land mostly level Bench Soil 1st rate No Timber Dense artemisia underg growth on 80.40 chs.
Timber		
chs.		

Nov. 3rd 1882

36

37

Subs. Tp. 11 S., R. 9 E.

North bet. Sec. 27 & 28

Var. 16° 21' E.

30.00 Steep Ascent

40.00 Set Sand stone 11 X 7 X 7, 6 in. deep 40.

marked 1/4 on W. face with 80.

Stone mound alongside for

1/4 Sec. Cor.

80.00 Set Lime stone 14 X 7 X 6, 9 in.

deep, marked 2 notches on S. 40.12

and 3 on E. edges with stone

mound alongside for Cor. to

Sec. 21, 22, 27 & 28

Land most by mountainous 80.2

Soil 2nd rate

Timber a few Cedar & Pine

Mountainous & dense

undergrowth on 80 chs.

BOOK-A-186

Subs. Tp. 11 S. R. 9 E.

East on random line bet.
Sec. 22 & 27.
Var. 16° 21' E.

40.00 Set temp 1/4 Sec. Cor.
80.25 Intersect N. & S. line 41 lks.
N. of Cor. to Sec. 22.23.26 & 27
from which I run N. 89°42' W.
on true line bet. Sec. 22 & 27
with same var.
40.12½ Set line stone 8x8x8, 5 in. deep
marked 1/4 on N. face with
stone mound alongside for
1/4 Sec. Cor.
80.25 The Cor. to Sec. 21.22.27 & 28
Land high mountains
Soil 2nd rate
Timber a few Cedar & pine
Dense undergrowth & mountainous
on 80.25 chs.

Subs. Tp. 11 S., R. 9 E.

	From the Cor. to Sec. 32 & 33 on the S. Boundary of the Tp. recently set by me. Run North bet. Sec. 32 & 33. Var. 16° 21' E.	
	Ascend	
10.00	Top of Bluff bears N. W. & S. E.	
40.00	Set Lime stone 18×14×6, 12 in. deep, marked 1/4 on W. face with stone mound along side for 1/4 Sec. Cor.	8.50
45.00	Broad hollow drains N. W.	14.50
48.00	Small hollow " S. W.	18.00
59.00	Road bears N. W. & S. E.	22.00
70.00	Top. of low hill	40.00
75.00	Descend from same.	
80.00	Set lime stone 14×14×6, 9 in. deep, marked 1 notch on S. & 4 on E. edges with stone mound alongside for Cor. to Sec. 28. 29. 32. & 33.	51.50
		80.00

BOOK-A-186

373

Subs. Tp. 11 S, Rg. 9 E.

Land mostly high Bench
Soil 3rd rate
No Timber
Dense artemisia undergrowth on
80 chs.

East on random line bet. Sect.
28. & 33
Var. 16°21' E.

8.50 Wash drains S.
14.50 " " "
18.00 " " "
22.00 Foot of hill
40.00 Set temp 1/4 Sec. Cor. on top of
hill 100 ft. high. descend.
51.50 Enter rolling Bench
80.00 Intersect N. & S. line at Cor. to
Sect. 27. 28. 33. & 34 from which
I run West on true line bet. Sect.

364

36

374

Subs. Tp. 11 S., R. 9 E.

	28 & 33 with same variation.
40.00	Set limestone 18 X 12 X 6, 12 in. deep, marked 1/4 on N. face with stone mound along side for 1/4 Sec. Cor.
80.00	The Cor. to Sec. 28. 29. 32 & 33. Land level a hilly Bench Soil 1st rate No timber Dense undergrowth on 80 chs. Nov. 4th 1882
	North bet. Sec. 28 & 29 Var. 16° 21' E.
40.00	Set sandstone 18 X 16 X 6, 12 in. deep, marked 1/4 on W. face with stone mound along side for 1/4 Sec. Cor.
45.00	Steep ascend
80.00	Set sandstone 14 X 7 X 5, 9 in. deep, marked 2 notches on S. & 4 on E. edges with stone mound

26

35.

40.

80.

40.

80

BOOK-A-186

375

Subs. Tp. 11 S., R. 9 E.

along side for Cor. to Sec. 20.21.28 & 29

Land level & mountainous

Soil 1st & 3rd rate

No Timber

Dense undergrowth on 80 chs.

East on random line bet. Sec. 21 & 28.

Var 16°21' E.

26.00 Gulch 75 ft. deep drains S.

35.00 " 50 " " " S.W.

40.00 Set temp. 1/4 sec. Cor.

80.20 Intersect N. & S. line at Cor. to Sec. 21.22.27 & 28 from which West on true line bet. Sec. 21 & 28 with same variation

40.10 Set limestone 10x10x7, 6 in. deep, marked 1/4 on N. face with stone mound along side for 1/4 sec. Cor.

80.20 The Cor. to Sec. 20.21.28 & 29.

64A

364

Town

361

359

Lubs. Tp. 11 S., R. 9 E.

Land high mountains
Soil 2nd rate
Timber a few scrub pine
Mountainous & undergrowth on
20
80 chs.

From the Cor. to Sect. 31 & 32 on
S. Boundary of Tp., recent by set
by me I run North bet. Sect. 31 & 32
Var. 16°21' E.

40.00 Set Lime stone 12x12x6, 8 in. deep,
marked 1/4 on W. face with stone
mound along side for 1/4 sec. Cor.

46.00 Hollow 100 ft. deep, drains N. E.

62.00 Descend

70.50 Spring Branch 3 lbs. wide 4 in.
deep runs N. E.

80.00 Set Lime stone 30x16x6, 18 in. deep,
marked 1 notches on S. and 5 on

Subs. Tp. 11 S. R. 9 E.

		E. edges with stone mound along side for Cor. to Sect. 29.30.31+32
		Land high Bench
		Soil 2nd rate
		No Timber
		Dense undergrowth on 80 chs.
		East on random line bet. Sect. 29+32
		Var. 16° 21' E.
	0.85	Price River 60 lks. wide 2 ft. deep runs S. E.
	1.75	D+R.G. R.R. bears N.W.+S.E.
	2.50	Telegraph line " " " "
		Ascend
	5.00	Top of Bluff or River bank thence up Gulch
	19.50	Leave Gulch heads N. E.
	34.00	Gulch drains S. W.
	40.00	Set temp. 1/4 Sec. Cor.

Subs. Tp. 11 S., R. 9 E.

43.00	Enter high Bench	
55.00	Hollow drains N.W.	
62.50	Road bears N.W. + S.E.	
80.00	Intersect N. + S. line at Cor. to Sect. 28.29.32 + 33 from which Grun West on true line bet. Sect. 29 + 32. with same va.	8.00 13.00 33.00 40.00
40.00	Set limestone 14x12x6, 9 in. deep, marked 1/4 on N. face with stone mound along side for 1/4 Sec. Cor.	55.00 78.00
80.00	The Cor. to Sect. 29.30.31 + 32.	
	Land broken slopes and high Bench	38.00
	Soil 2nd rate	
	No Timber	
	Dense underg rowth on 80 chs.	78.00

Subs. Tp. 11 S. R. 9 E

West on random line bet. Sec. 30 + 31

Var. 16° 21' E.

Ascend

Sec.	8.00	Top of Bluff bears N.W. + S.E.
	13.00	Enter gravy hollow drains N.W.
	33.00	Leave same.
	40.00	Set temp. 1/4 Sec Cor.
	55.00	Hollow drains N.E.
	78.00	Intersect West Boundary of Tp. at Cor. to Sec. 30 + 31 recently set by me from which Grun East on true line bet. Sec. 30 + 31 with same variation
	38.00	Set line stone 18 x 16 x 6, 12 in. deep, marked 1/4 on N. face with stone mound along side for 1/4 Sec. Cor.
	78.00	The Cor. to Sec. 29. 30. 31 + 32.

Land mostly high Bench

Soil 2nd rate

No Timber

Dense artemesia undergrowth on 78 chs.

Nov. 6th 1882

Subs. Tp. 11 S, Ro. 9 E

	North bet. Sec. 29 & 30	
	Var. 16° 21' E.	
0.25'	Price River 60 lks. wide 2 ft. deep, runs S. E.	
1.75'	D & Ro. G. Ro. Ro. bears N. W. & S. E.	
2.50	Telegraph line " " "	
	Ascend	
12.50	Point of Bluff bears N. E & S. E.	
27.50	White sand stone point bears N. E. & S. E. 125 ft. high.	
36.50	Gulch drains S. W.	36.00
40.00	On top of Bluff bears E & W. set sand stone 14X14X2, 9 in. deep marked 1/4 on W. face with stone mound alongside for 1/4 Sec. Cor.	40.00 80.4
49.40	Road bears N. W. & S. E.	
54.00	Enter Hollow bears E & S. W.	40.
77.00	Leave same bears N. W. & S. E.	
80.00	Set sandstone 24X14X3, 18 in. deep marked 2 notches on S. and	

BOOK-A-186

381

Subs. Tp. 11 S., R. 9 E.

5 on Eldyes with stone mound
along side for Cor. to Sec. 19.20.29 & 30
Land mostly broken
Soil 2nd rate
No Timber
Dense artemisia undergrowth on 80 chs.

East on random line bet. Sec. 20 & 29
Var. 16° 21' E.

36.00 Gulch drains S.

40.00 Set temp 1/4 Sec. Cor.

80.42 Intersect N. & S. line 34 lks. N. of Cor.
to Sec. 20.21.28 & 29. from which
I run N 89° 45' W. on true line
bet. Sec. 20 & 29 with same va.

40.21 Set Sandstone 11 x 9 x 9, 7 in. deep
marked 1/4 on N. face with
stone mound alongside for
1/4 Sec. Cor.

BOOK

Subs. Tp. 11 S, Rg. 9 E.

80.42	The Cor. to Sect. 19.20.29 & 30	
	Land high Mountain Slope	53.00
	Soil 2nd rate	56.50
	Timber scattering scrub Cedar	61.50
	and Pine	70.50
	Mountainous and undergrowth on	78.50
	80.42 chs.	
	West on random line bet. Sect.	
	19 & 30 Var. 16° 21' E.	
5.00	Enter level land and Brush	38.50
10.00	Wash gulch 25 ft. deep, drains S.	
15.00	Pop of hill.	
16.00	Descend	
17.00	Enter Flat	78.50
26.00	Road bears N.W. & S.E	
39.40	" " N. & S. in gulch	
	100 ft. deep drains S.	
40.00	Set temp. 1/4 sec. Cor.	
40.15	Cayune Creek 10 lks. wide, 6 in.	

Sub. Tp. 11 S., R. 9 E.

deep, runs S. ascend.

53.00 Top of Slope.

56.50 Head of small Hollow drains S.

61.50 Road bears N. W. & S. E.

70.50 Descend

78.50 Intersect W. Boundary of Tp. 16 lks.

N. of Cor. to Secs. 19 & 30 Recently det by me

from which I run

N. 89°53' E. on true line bet.

Secs. 19 & 30 with same va.

38.50 Set Sandstone 30×24×18 in.

18 in. deep, marked 1/4 S on N.

face with stone mound

along side for 1/4 Sec. Cor.

78.50 The Cor. to Secs. 19. 20. 29 & 30

Land broken Bench & flat

Soil 2nd rate

No Timber

Dense Artemisia Underguwth on

78.50 chs.

Subs. Tp. 11 S., R. 9 E.

North Bet. Sec. 19 & 20
Jan. 16 '21 E.

40.00 Set sandstone 14x6x6, 9 in. dep.
marked 1/4 on W. face with
stone mound alongside for
1/4 Sec. Cor. 20.25
23.25

52.00 Gulch drains S. W.

80.00 Set sandstone 12x10x5, 8 in. dep,
marked 3 notches on S. and 3 on 40.00
E edges with stone mound 62.00
alongside per Cor. to Sec. 17, 18, 19 & 20 79.00

Land mountainous
Soil 3rd rate
Tim'br scattering Pine 39.00
Mountainous and dense undergrowth
on 80 chs.

79.00

Note: On account of high mountains I
abandon the line East.

BOOK-A-186

385

Surv. Tp. 11 S., Rs. 9 E.

West on said Some line bet. Sec. 18 + 19

Var. 16° 2' E.

20.25 Road in cañon 250 ft. deep, bears N. + S.

25.25 Coyune Creek 10 lks. wide 4 in. deep runs S. accord.

40.00 Set temp. 1/4 Sec. Cor.

62.00 Gulch dries S.W.

79.00 Intersect W. Boundary of Tp. at Cor. to Sec. 18 + 19 recently set by me from which East on true line bet. Sec. 18 + 19. with same va.

39.00 Set Sandstone 10 x 10 x 7, 6 in. deep, marked 1/4 on N face with stone mound alongside for 1/4 Sec. Cor.

79.00 The cor. to Sec. 17. 18. 19 + 20

Land mountainous

Soil 3rd rate

Timber scattering Pine

Mountainous and dense
undergrowth on 79.00 chs.
Nov. 7th 1882

Note. On account of high mountains I abandon further survey in this township

Note. The applicant Arthur L. Towle has his improvements in S.E.¼ of Sec. 30. and consist of a good and substantial Log Cabin and other out-houses. The Cabin was occupied at time of survey by another family. Mr. Towles residing at Fish Creek Station, in the Tp adjoining on the West, which will also be surveyed under same deposit made for this Township, as I find that the desired lands lie in both.

BOOK-A-186

General Description

The surveyed portion of this Township embraces some good bottom land along Price River and adjacent Branches. The D & R.G.R.R. runs along Price River through Sec. 29. 30 and 32. There are two settlements in Sec. 30 and one in Sec. 34. The unsurveyed part falls in high unavailable Mountains.

A. D. Peirson
U. S. Dep. Surveyor

BOOK-A-186

388

U. S. SURVEYOR GENERAL'S OFFICE,

Salt Lake City, Utah, June 9th 1883

The foregoing field notes of the survey of the

portions Subdivisions w

Township No 11 S Range No 9 E

of the Salt Lake Meridian, Utah Territory,

Executed by C. D. Ferrow

Under his contract No 113

of the 9th day of October 1882

in the month of November 1882

having been critically examined, the necessary corrections and explanations made, the said field notes, and the surveys they describe are hereby approved.

Fred Salsbow

U. S. Surveyor General for Utah.

5 8 10 BOOK-A-186 389

REPORT: 1883.

Filed 188

Examined by John H. Campbell

Transcribed by E. Michaelis

Compared by Benj. R. Stevenson & E. Michaelis

FIELD NOTES

OF THE SURVEY OF THE

fractional

Subdivisions

OF

Township No 12 South

Range No 6. East

OF THE

SALT LAKE MERIDIAN

IN

UTAH TERRITORY,

AS SURVEYED BY

A. D. Ferron

U. S. Deputy Surveyor,

Under his Contract No. 110

Dated August 29th 1882

Survey commenced November 17th 1882

Survey completed " 17th 1882

186-44

BOOK-A-186

Township 12 S. R. 6 East

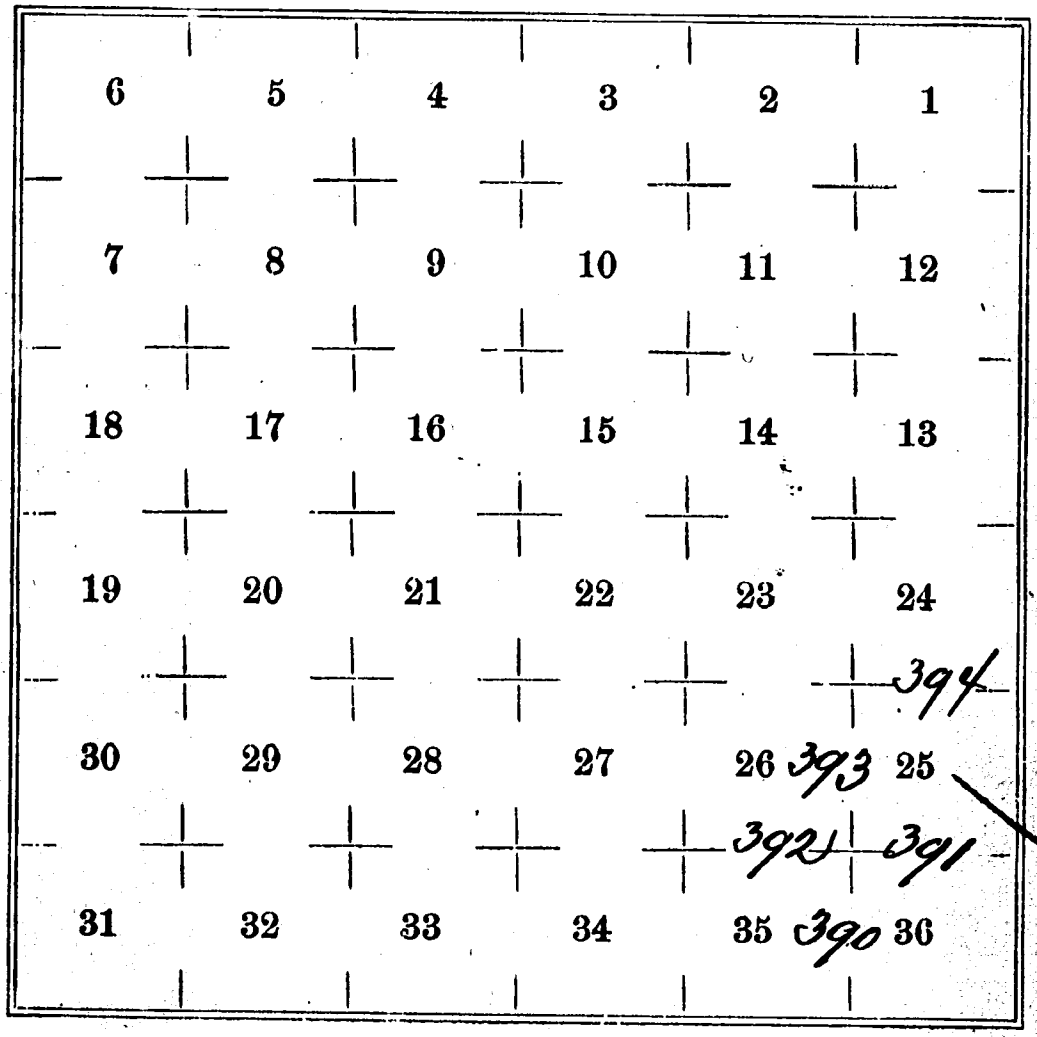

BOOK-A-186 390

Lat. Tp. 12 S., R. 6 E.

Survey commenced November 17th
from the established Cor. to Sec.
35 & 36 on the S. Boundary of this
Tp. recently set by me. Run
North bet. Sec. 35 & 36

Var. 16° 25' E.

40.00 Set charred aspen post 3 X 3 in. 4 ft. long,
2 ft. deep, for 1/4 sec. cor. marked 1/4 S. on W. face dug
pits 24 X 12 X 12, N. & S. of post 5 1/2 ft. dist.
and raised a mound of earth 4 ft. base
2 ft. high around post. from which
an aspen 14 in. dia. bears S. 40 W. 17 lks.
dist. marked 1/4 S. B. T.
A Cabin bears N. 62° E. abt. 20 chs. dist.
" " " N. 63° 30' E. " 18 " "

47.20 Woods creek 10 lks. wide 6 in. deep
runs E. in Woods cañon
48.00 Road bears E & W. ascend
74.00 High ridge bears N. W. & S. E.
80.00 Set charred aspen post 4 X 4 in.

391

Subs. Tp. 12 S., R. 6 E.

4 ft. long 2 ft. deep, marked, notch on S. & E. edges and S. 25, T. 12 S. R. 6 E. on N. E. S. 26 on N. W., S. 35 on S. W. S. 36 on S. E. sides. Dug 4 pits 24x24x1 N. E., N. W., S. E., & S. W. of post 3½ ft. dist. and raised a mound of earth 4 ft. base, and 2 ft. high around post, for Cor. to Sec. 25: 26 35 & 36.

Land high Mountains

Soil 2nd rate

Timber small quaker Aspens

Mountainous on 80 chs.

East on random line bet. Sec. 25 & 36

Var. 16° 25' E.

24.50 Ravine drains N.

40.00 Set temp. ¼ Sec. Cor.

80.18 Intersect E. boundary of Tp. at Cor. to Sec. 25 & 26 being a Sandstone 70x1 x 7 ft. with stone mound

from which Run
West on true line bet. Sec. 25 & 36
with same variation
Set Sandstone 20X12X3, 15 in. deep,
marked 1/4 on N. face with stone
mound along side for 1/4 Sec. Cor.
The Cor. to Sec. 25, 26, 35 & 36
Land Mountains
Soil 2nd rate
Timber small dense Aspen Saplings
Mountainous on 80 18 chs.

Note: As the West Boundary of Sec. 35 will not be surveyed on account of high unavailable Mountains therefore from the Cor. to Sec. 25. 26. 35 & 36
Run
West on true line bet. Sec. 26 & 35.
Var. 16° 25' E.
Ridge bears N. W. & S. E.

Subs. Tp. 12 S., R. 6 E.

40.00	Set sandstone 12x7x7, 8 in. deep marked 1/4 on N. face with stone mound alongside for 1/4 Sec. Cor.
Note: No	I abandon line here.
	Land Mountain's
	Soil 2nd rate
	No Timber
	Mountainous on 40 chs.
	North bet. Secs. 25 & 26
	Var. 16°25' E
	Descend
40.00	Set sandstone 17x10x10, 11 in. deep, marked 1/4 on W. face with stone mound alongside for 1/4 Sec. Cor.
Note:	I abandon line here
	Land high Mountains
	Soil 2nd rate
	No Timber
	Mountainous on 40 chs.

BOOK-A-186

Subs. Tp. 12 S., R. 6 E.

Note: The Cor. to Sec. 23.24.25 & 26 not being established therefore from the Cor. to Sec. 24 & 25 on the E. boundary of the Tp. I ran West on true line bet. Sec. 24 & 25

Var. 16° 25' E.

40.00 Set Sandstone 12X10X7, 8 in. deep, marked 1/4 on N. face with stone mound alongside for 1/4 Sec. Cor.

Land high Mountains

Soil 2nd rate

Timber small Aspen saplings

Mountainous on 40 chs.

November 17th 1882

Note: I abandon further survey of this Township.

395

General Description

The surveyed portion of this Township embraces some coal lands which can be tapped from Woods cannon. The un surveyed parts are also coal lands but unavailable, being unaccessible.

A. D. Ferron
U. S. Dep. Sur.

396

BOOK-A-186

U. S. SURVEYOR GENERAL'S OFFICE,

Salt Lake City, Utah, June 9th 1883

The foregoing field notes of the survey of the fractional Subdivisions of Township No. 12 S. Range No. 6 East Executed by A. D. Perron No. 110 Under his contract of the 29th day of August 1882, in the month of November 1882, having been critically examined, the necessary corrections and explanations made, the said field notes, and the surveys they describe are hereby approved.

Jno Salmon

U. S. Surveyor General for Utah.

BOOK-A-186

R: 1883. — 397

Filed 187 .

Examined by John H. Campe.
Transcribed Michaelis
Compared by Benj. Stevenson & Michaelis

FIELD NOTES

OF

THE SURVEY OF THE

fract: North & fract: res: of East Bd:

of Township No. 13 S. , Range No. 6 E.

of the Salt Lake Meridian in Utah Territory.

BY

A. D. Perron

U. S. DEPUTY SURVEYOR,

Under his Contract No. 110

dated August 29th 1882.

Survey commenced November 15th 1882.

Survey completed " " 1882.

186-15

BOOK-A-186

Township 13 S. R. 6 East

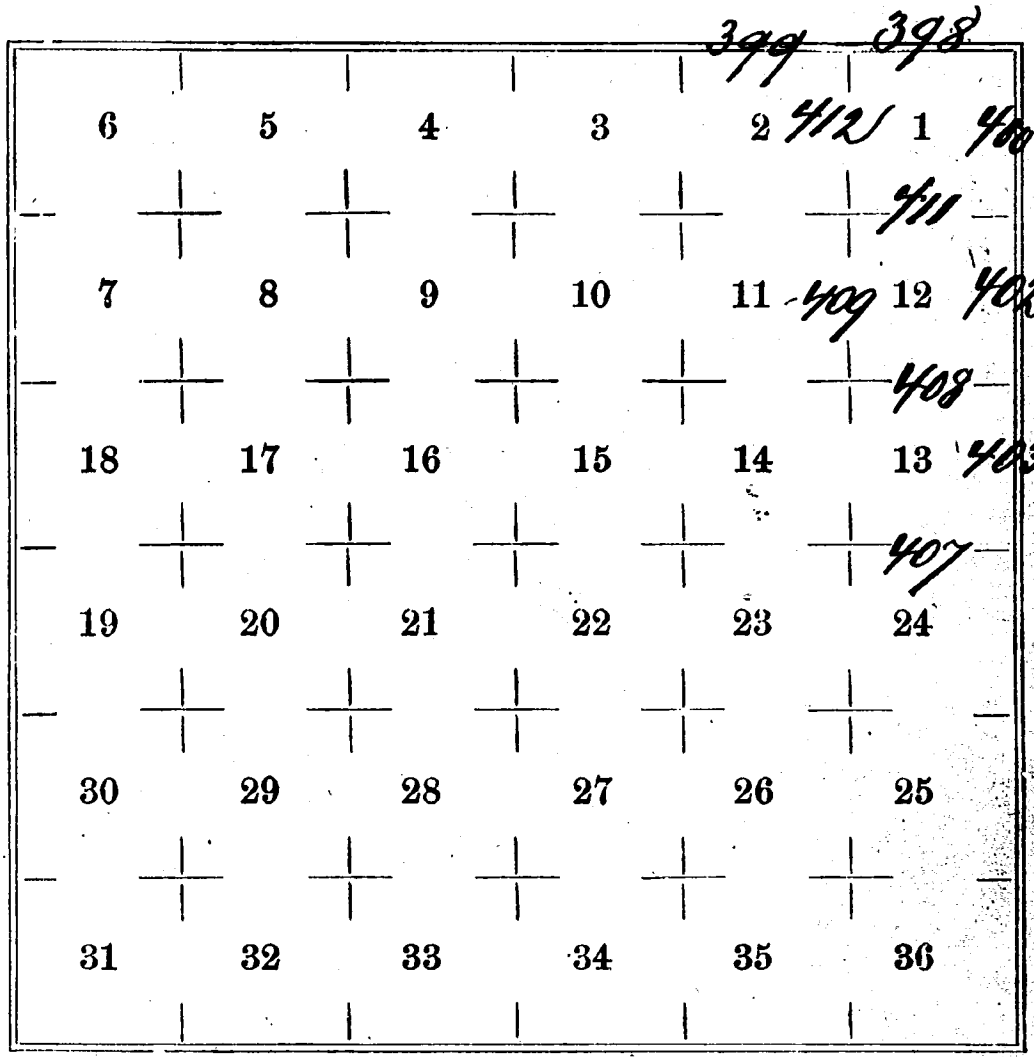

BOOK-A-186

398

N. Boundary Tp. 13 S., R. 6 E.

Survey Commenced Nov. 15th 1882.

I commence at the established Cor. to Tps. 12 & 13 S., R. 6 & 7 E bring a Sandstone 30 X 15 X 7, with stone mound alongside from which I run West on true line bet. Sect. 1 & 36

Var. 16° 25' E.

34.00 Ridge bears N. E. & S. W.

40.00 Set Sandstone 18 X 8 X 4, 12 in. deep marked 1/4 on N. face with stone mound along side for 1/4 Sec. Cor.

50.00 Same Ridge bears N. W. & S. E.

64.50 " " " N. E. S. W.

81.00 Set Sandstone 18 X 10 X 4, 12 in. deep, marked 1 notch on E. & 5 on W. edges with stone mound alongside for Cor. to Sect. 1, 2, 35 & 36

Land high Mountains

Soil 2nd rate

Timber scattering small Aspen

Mountained on 80 Chs.

N. Boundary Tp. B. S. Ro. 6 E

West on true line bet. sec. 2 & 35
Var. 16°25' E.

9.00 Ridge bears N.W. & S.E. descend.
40.00 Set Sandstone 13x10x7, 8 in. deep,
marked 1/4 on N. face with stone
mound alongside for 1/4 sec. Cor.

Note: The land further West being
unavailable, I abandon line here.

Land high Mountains
Soil 2nd rate
Timber scattering small Open
Mountainous on 40.00 chs.

B
C.
29.10
31.75
32.2
33.8
40.0
56.
66.
79.

Resurvey

BOOK-A-186 406

E. Boundary Tp. 13 S., R. 6 E.

From the Cor. to Tps. 12 & 13 S., R. 6 & 7 E. being a sandstone 30×15×7, with stone mound alongside New South Bet. Sec. 1 & 6

Var. 16° 25' E.

29.00 Dug way on wagon road bears E & W.

31.75 D. & R. G. R. R. (P. V. Branch) bears E & W.

32.25 Winter-quater cannon creek, 15 lks. wide 10 in. deep, runs E. The town of New Wales is situated on both sides of this line in Winter quater cannon mostly in Sec. 1 Ascend.

33.00 A pine tree 20 in. dia.

40.00 The original 1/4 Sec. Cor. being a sandstone 19×15×7, to which I add a stone mound.

56.50 Hollow drains E.

66.25 Spring Branch 20 lks. wide 6 in. deep runs E.

79.25 Spring Branch 2 lks. wide 4 in. deep runs E.

Resurvey

E Boundary Tp. 3 S., R. 6 E.

in Hollow

80.00 No trace of original Cor. Set a Sandstone 8x12x4, 12 in. deep marked 1 notch on N. & 5 on S. Edges with stone mound along side for Cor. to Sec. 1.6.7 & 12.

Land Mountainous

Soil 2nd rate

Timber some pine & Aspen on S. half

Mountainous on 80 Chs.

Reservoir

BOOK-A-186

402

E. Boundary Tp. 13 S., Ro. 6 E.

South bet. Secs. 7 & 12

Var. 16° 25' E.

28.50 High ridge bears E & W.

40.00 The original 1/4 Sec. Cor. being a sandstone 13x9x5, to which I add a stone mound alongside

50.00 Spring Branch 10 lks. wide, 6 in. deep, rush E. in deep cannon

8.00 The original stone being broken I set a sandstone 20x10x6, 15 in. deep, marked 2 notches on N. & 4 on S. edges with stone mound alongside for Cor. to Secs. 7, 12, 13 & 18

Land high Mountains

Soil 2nd rate

Timber some pine & Aspen

Mountainous on 80 chs.

Resurvey

403

E. Boundary Tp. B. S., R. 6 E.

South Vet. Sec. 13 & 18

Var. 16° 25' E.

4.00 Ridge bears N. E. & S. W.

22.75 Spring Branch 3 lbs. wide 4 in. deep runs N. E. in Gulch.

38.00 Ridge bears E & W.

40.00 No trace of original Cor. set sandstone 14 x 10 x 8, 9 in. deep marked 1/4 on W. face with stone mound along side for 1/4 Sec. Cor.

50.00 Ravine drains S. W.

80.00 The original Cor. being destroyed set a sandstone 20 x 16 x 8, 15 in. deep marked 3 notches on N. & S. edges with stone mound along side for Cor. to Sec. 13. 18. 19 & 24

Land high Mountains

Soil 2nd rate

Timber burned Aspen & Pine

BOOK-A-186

Mountainous on 80 chs.

Note: This line was re-run to find starting and connecting points for the survey of the available coal lands in Tp. 13 S., R. 6 E. many of the Corners having been destroyed along with the Timber by fire.

November 15th 1882

Note: For General description see subdivisions of this Township.

A. D. Perron
U. S. Dep. Surveyor

BOOK-A-186

405

U. S. SURVEYOR GENERAL'S OFFICE,

Salt Lake City, Utah, June 9th 1883

The foregoing field notes of the survey of the

fract North and fract resurvey

of East boundary

Township No 13. S. Range No 6. East

of the Salt Lake Meridian, Utah Territory,

Executed by A. D. Perron

Under his contract No 110

of the 29th day of August 1882,

in the month of November 1882,

having been critically examined, the necessary

corrections and explanations made, the said

field notes, and the surveys they describe are

hereby approved.

Frd Salsbury

U. S. Surveyor General for Utah.

BOOK-A-186

R: 1883. 406

Filed 187 .

Examined by John H. Quigley

Transcribed Michaelis

Compared by E. Michaelis & Benj. K. Stevenson

FIELD NOTES

OF

THE SURVEY OF THE

Fractional

Subdivisions

of Township No. 13 S., Range No. 6 E.

of the Salt Lake Meridian in Utah Territory.

BY

A. D. Pierson

U. S. DEPUTY SURVEYOR,

Under his Contract No. 110

dated Aug 29 1882.

Survey commenced November 16th 1882.

Survey completed " 17th " 1882.

186-16

BOOK-A-186

Subs. Tp. 13 S. R. 6 E.

Note: although survey commenced Nov. 16th 82 The S. Boundary of this Township is [illegible] established [illegible] only a small part thereof being available. I commence survey

From the Cor. to Sec. 13 + 24 on the E. boundary of the Tp. being a sandstone 16 x 20 x 8 ins firmly set with stone mound along side

West on true line bet. Sec. 13 + 24

Var. 16° 33' E.

10.00 Gulch drains S. E.

40.00 Set sandstone 12 x 8 x 7, 8 in. deep marked 1/4 on N. face with stone mound along side for 1/4 Sec. Cor.

Note: I discontinue line here.

Land very broken Mountains

Soil 2nd rate

Timber Pine

Subs. Tp. 13 S., R. 6 E.

Mountainous on 40 chs.

From the Cor. to Secs. 12 & 13 on the E. boundary of the Tp. ~~beings~~

Trees West on true line bet. Secs. 12 & 13

Var. 16° 33' E.

39.00 Ravine drains N. E.

40.00 Set Sandstone 18 X 14 X 5, 12 in. deep, marked 1/4 on N. face with stone mound along side for 1/4 Sec. Cor. from which an Aspen 18 in. dia. bears N. 45° W. 20 lks. dist.
a Pine 10 " " " S. 25° W. 16 " "
Both marked 1/4 S. B. P.

64.75 Ravine drains N.

71.00 Ridge 1000 ft. high bears N. W. & South.

75.50 Steep descend.

80.00 Set Sandstone 16 X 10 X 5, 11 in. deep

BOOK-A-186

Lubs. Tp. 13 S., R. 6 E.

marked 4 notches on S. and 1 on E edges with stone mound alongside for Cor. to Secs. 11. 12. 13 + 14. from which An Aspen 12 in. dia. bears N. 10° W. 29 lks. dist. marked T. 13 S., R. 6 E. S. 11 B. T.

An Aspen 6 in. dia. bears S. 45° E. 30 lks. dist. marked T. 13 S. R. 6 E. S. 13 B. T.

Land heavy mountain

Soil 3rd rate

Dense burnt Pine Timber.

Mountainous on 80 chs.

North bet. Secs. 11 + 12

Var. 16° 33' E.

5.50 Top of high peak on N. W. end of ridge

Descend

10.00 Set Sandstone 22 X 10 X 5, 15 in. deep marked 1/4 on W. face with stone mound alongside for 1/4 Sec. Cor. from which

Subs. Tp. 4/3 S. R. 6 E.

	An Aspen 12 in. dia. bears N. 45° E. 17 lks. dist	
	A Fir 14 " " " N. 70° W. 8 " "	
	Both marked 1/4 S. B. T.	12.
59.50	High ridge bears N. W. & S. E.	31.
80.00	Set Sandstone 30 X 20 X 14, 20 in. deep	10.
	marked 5 notches on S. and on	80.
	E. edges with stone mound alongside	
	for Cor. to Sec.s 1. 2. 11 & 12.	
	Land high Mountains	
	Soil 2nd rate	40
	Timber Aspen mostly burned	
	Heavy Aspen Undergrowth	
	Mountainous on 80 chs.	80.
	November 16th 1882	

BOOK-A-186

Subs. Tp. 13 S., R. 6 E.

		East on random line bet. Sec. 1 & 12
		Var. 16° 33' E.
	12.00	Deep ravine drains N. E.
	31.50	" " " N.
	40.00	Set temp 1/4 Sec. Cor.
	80.60	Intersect E. Boundary of Tp. 21 Chs. N. of Cor. to Sec. 1 & 12 from which N. 89° 57' W. on true line bet. Sec. 1 & 12. with same va.
	40.30	Set Sandstone 1.4 x 14 x 6, 9 in. deep marked 1/4 on N. face with stone mound alongside for 1/4 Sec. Cor.
	80.60	The Cor. to Sec. 1.2.11 & 12
		Land high Mountains
		Soil 2nd rate
		Timber burned Aspen and Pine
		Mountainous on 80.60 chs.

412

Subs. Tp. 13 S., R. 6 E.

North on random line bet. sec. 1 & 2
Var. 16°33' E.

16.75' High ridge bears N.E. & S.W.
40.00 Set temp. 1/4 Sec. Cor.
44.85' Winter quater cannon creek
10 lks. wide 6 in. deep runs E.
Ascend.
45.00 A pine 18 in. dia.
45.50 Road bears E & W.
77.00 Ridge bears N.W. & N.E.
80.00 Intersect N. boundary of Tp. at
Cor. to Sec. 1 & 2, recently set by
me from which I run
South on true line bet. Sec. 1 & 2
with same variation.
40.00 Set sandstone 18X18X10, 12 in. deep
marked 1/4 on W. face with stone
mound alongside for 1/4 Sec. Cor.
from which
An Aspen 8 in. dia. bears S. 81°30' E 12 lks. dist.
A Fir " " " " N. 78 W. 67 " "

BOOK-A-186

413

Sects. Tps. 13 S., Rs. 6 E.

Both marked 1/4 S. B. T.

The Cor. to Sec. 1. 2. 11. & 12.

Land high Mountains

Soil 2nd rate

Some Pine & Aspen

Mineral on 80 chs.

November 17th 1882

General Description

The surveyed portion of this Township consists of Coal land situated in the heart of the Wasatch Mountains, which has been made available by a completed Branch of the Denver & Rio Grande Rail Road. The unsurveyed parts lying West are not available on account of the coal seams dipping Westward and therefore have no natural drainage. A small town of about 50 houses called New Wales is situated in Sec. 1.

A. D. Ferron

U. S. Dep. Surveyor.

BOOK-A-186

4/5

U. S. SURVEYOR GENERAL'S OFFICE,

Salt Lake City, Utah, June 9th 1883

The foregoing field notes of the survey of the

Fractional Subdivisions

of

Township No 13 S. Range No 6 E.

of the Salt Lake Meridian, Utah Territory,

Executed by A. D. Perron

Under his contract No 110

of the 29th day of August 1882,

in the month of November 1882,

having been critically examined, the necessary corrections and explanations made, the said field notes, and the surveys they describe are hereby approved.

Fred Saldeen

U. S. Surveyor General for Utah.

BOOK-A-186
R: 1883 416

Filed 187 .

Examined by John H. Campe
Transcribed Michaelis
Compared by E. Michaelis & B.R. Stevenson

FIELD NOTES

OF

THE ~~SURVEY~~ resurvey OF THE

fractional East & South boundaries

of Township No. 14 S. , Range No. 9 E

of the Salt Lake Meridian in Utah Territory.

BY

A. D. Perron

U. S. DEPUTY SURVEYOR,

Under his Contract No. 113

dated October 9th 1882

Survey commenced Nov. 18th 1882

Survey completed " 20th 1882

186-17

BOOK-A-186

Township 14 S. R. 9 East

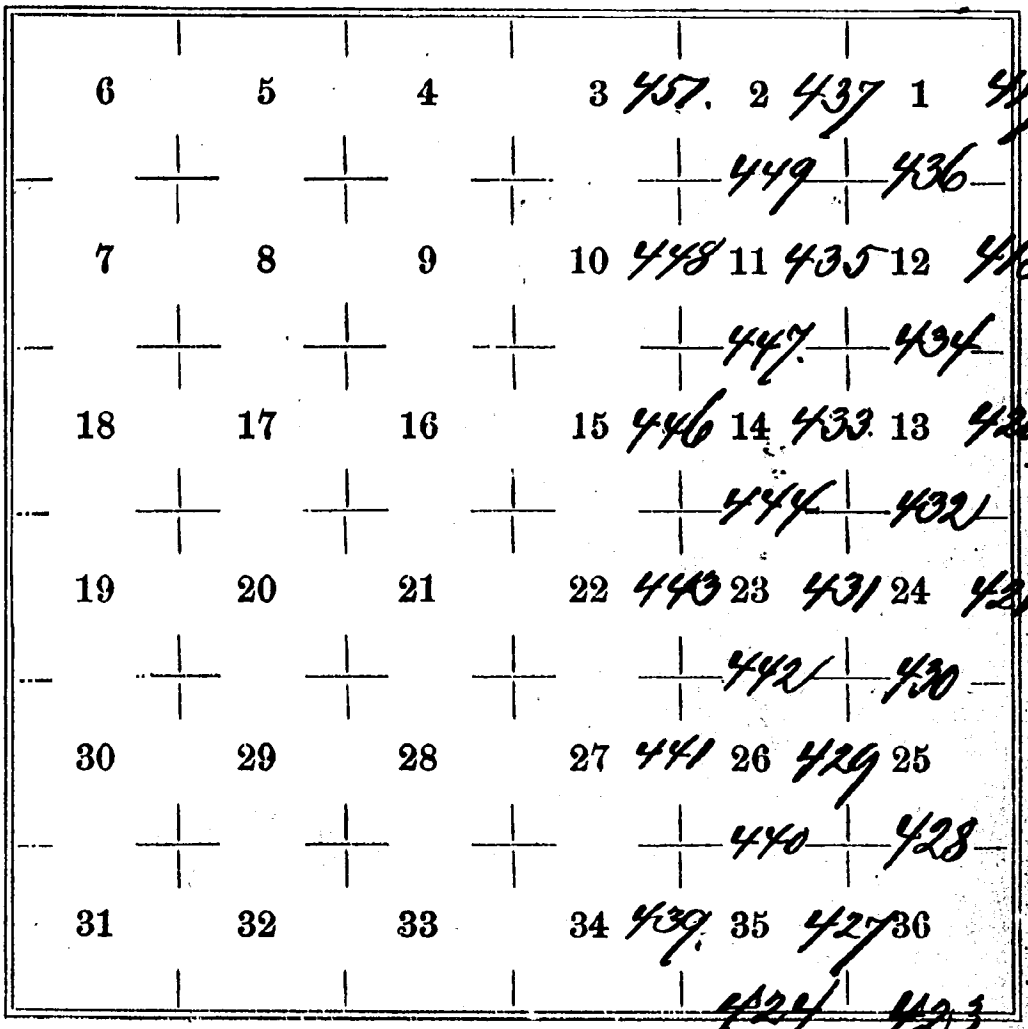

BOOK-A-186

Resurvey 447

East Boundary Tps. 14 S., Rs. 9 E.

Survey commenced Nov. 18th 1882
I begin at the Cor. to Tps. 13 & 14
S., Rs 9 & 10 E, previously set,
Bring a Sandstone 21 x 7 x 6
firmly set, with stone mound,
from which I run
South bet. Secs. 1 & 6
Var. 16° 20' E.

40.00 At foot of high Bench Bluff I find
the old 1/4 Sec. Cor. thrown over
which I re-set bring a sandstone
30 x 15 x 7 ins, with stone mound
along side.

46.70 New wagon road bears N. W. & S. E.
47.50 Telegraph line " N. W. & S. E.
48.25 D & R. G. R. R. " " "
49.00 Bank of Bench " " "
15 ft. high. enter slough.
53.20 Leave slough, enter Bench
60.40 Ditch runs E.

Resurvey

East Boundary Tp. 14 S. R 9 E.

64.80	Enter cultivated land bears E & W.
74.25	Old Creek bed drains N. E.
	Leave cultivated bench.
80.00	Original Cor. being buried in sand
	I set a cobble stone 18x10x6, marked
	notch on N. & 5 on S. edges with stone
	mound alongside for Cor. to Sec. 1.6.7.&12.
	Land broken high Bench
	and level Bottoms
	Soil 3rd & 1st rate
	Timber Cedar & Pine on N. half.
	Mountainous and Undergrowth on 64.80 chs
	Nov. 18th 1882.
	South bet. Sect. 7 & 12
	Var. 16° 20' E.
72.5	White River 80 lks. wide 2 ft.
	deep runs S. E. enter dense
	Undergrowth.
33.00	Ascend.
33.90	S. E. point of ridge.

BOOK-A-186

Resurvey

East Boundary Tp. 14 S., R. 9 E.

36.25	Gulch drains S. E.
40.00	The original 1/4 Sec. Cor. being a Sandstone 15 X 7 X 6, with stone mound alongside.
42.00	Ridge bears E & W.
49.00	Gulch drains N. E.
59.00	Ridge bears N. W. & S. E.
66.00	Enter flat and dense greasewood Undergrowth.
75.85	Road bears N. W. & S. E.
80.00	Set the original charred cottonwood post which, I find some distance off in its true place, re-newing mound and pits. for Cor. to Sec. 7. 12. 13 & 18

Land level and mountainous

Soil 3rd & 1st rate

No Timber

Mountainous and dense

Undergrowth on 80 chs.

Resurvey

420

East Boundary Tp. 14 S. Ro. 9 E.

	South Bet. Sec. 13 & 18.	
	Var. 16°20' E.	
6.00	Gordon Creek. 8 lks. wide 1 ft. deep runs S. E.	
14.00	Branch of same 5 lks. wide 2 ft. deep runs S. E.	
19.50	Road bears N. W. & S. E.	
20.00	Ascend.	
24.00	Ridge 100 ft. high bears E & W.	40.00
31.00	Enter flat,	74.00
40.00	No trace of original Cor. set Sandstone 12 x 8 x 6,8 in. deep, marked 1/4 on W face with stone mound alongside for 1/4 Sec. Cor.	80.00
50.00	Wash drains S. E.	
73.75	" " N. E.	
80.00	The original Cor. having been trampled out by cattle but finding the original charred cottonwood post in the Brush I re-set	

BOOK-A-186

Resurvey

East Boundary 42 Sp. 14 S., R. 9 E.

et and re-new pits and mound.

for Cor. to Sec. 13, 18, 19 & 24.

Land mostly level

Soil 1st rate

~~Mountainous~~ and Undergrowth on 80 chs.

South let. Sec. 19 & 24

Var. 16° 25' E.

20.00 The original Cor. in place.

74.00 Hollow 40 ft. deep drains S. E.

80.00 The original Cor. partially destroyed which I re-set renewing pits & mound for Cor. to Sec. 19. 24. 25 & 30.

Land rolling & broken hills

Soil 1st & 3rd rate

No Timber

Mountainous and Undergrowth on 80 chs.?

Note: I discontinue resurveying having retraced the balance of the East Boundary of this Township and found the corners all intact.

Resurvey

South Boundary Tp 14 S. R 9 E.

From the cor to Tps 14 & 15 S. R 9 & 10 E. being a charred cottonwood post with mound and pits I run

West on true line bet. Secs. 1 & 36

Var. 16° 20' E.

5.50 Wash drains S. E.

14.50 " " "

40.00 No trace of original Cor. set sandstone 16 x 9 x 6, 10 in. deep marked 1/4 on N. face with stone mound for 1/4 Sec. Cor.

80.00 The original Cor. thrown over which I reset. being a sandstone 18 x 10 x 7, 12 in. deep marked 1 notch on E & 5 on W. edges & raised a stone mound along side for Cor. to Secs. 12. 35 & 36

Land broken

Soil 3rd rate

No timber

Undergrowth on 80 chs.

Recurvey

474

South Boundary Tp. 14 S., Re. 9 E.

West on true line bet. Sec. 2 & 35

Var. 16° 20' E.

28.50 Ascend broken Hills

40.00 The original 1/4 Sec. Cor. in place being a sandstone 20x10x3 with stone mound

42.00 Gulch drains N. E.

70.00 Foot of Sandstone Bluff 200 ft. high.

80.00 Original Cor. not found. Set Sandstone 18x10x5, 12 in. deep, marked 2 notches on E. and 4 on W. edges with stone mound alongside for Cor. to Sec. 2. 3. 34 & 35.

Land mostly mountainous

Soil 2nd rate

No Timber

Mountainous & Undergrowth on 80 chs.

Nov. 20th 1882

Note: For General Description see Subdivisions of this Township.

A. D. Ferron

U. S. Dep. Sur.

BOOK-A-186.

425

U. S. SURVEYOR GENERAL'S OFFICE,

Salt Lake City, Utah, June 9th *1883*

The foregoing field notes of the survey of the

fractional
East & South boundaries

Township No 14 S. *Range No* 9. E.

of the Salt Lake Meridian, Utah Territory,

Executed by W. D. Ferron

Under his *contract No* 113.

of the 9. *day of* October *1882*

in the month of November *1882*,

having been critically examined, the necessary corrections and explanations made, the said field notes, and the surveys they describe are hereby approved.

Fred Salomon

U. S. Surveyor General for Utah.

BOOK-A-186
R: 1883 426 A

Filed 187 .

Examined by
Transcribed
Compared by

FIELD NOTES

OF

THE SURVEY OF THE

fractional subdivisions

of Township No. 14 S. , Range No. 9 E.

of the Salt Lake Meridian in Utah Territory.

BY

U. S. DEPUTY SURVEYOR,

Under his Contract No. 113

dated Oct 9 1882

Survey commenced Nov. 21 1882

Survey completed " 24 1882

186-18

BOOK-A-186

Subs Tp 14 S., Rg E.

Survey Commenced Nov 21/82
From the cor to Sec. 35 & 36.
on the S. Bound. of the Tp.
recently set by me I run
North bet Sec. 35 & 36.
Va 16° 20' E.

28.50 Wash 8 ft deep drains S.E.
36.00 " " "
38.00 " " "
40.00 Set Lime Stone 16×10×5, 11 in
deep, marked 1/4 on W. Face with
Stone mound for 1/4 Sec cor.
43.50 Ascend
47.50 Ridge 100 ft high bears E & W.
61.50 Wash 20 ft deep drains N.E.
65.75 " " " " N.E.
80.00 Set Sand stone 20×20×18, 15
in deep, marked 1 Notch on S.
& E. edges with Stone mound
for Cor to Sec. 25, 26, 35 & 36.

428

Subs. Tp. 14 S., Re. 9 E.

Land broken;
Soil 3rd rate
No Timber.
Undergrowth on 80 chs.

East on sand on line bet.
Sec. 25 and 36,
Va 16° 20' E.

22.00	Wash drains N.E.
24.00	" " "
26.50	Same " " S.E.
28.50	" " " N.E.
40.00	Set temp. 1/4 Sec. or.
45.50	Head of Gulch drains N.
63.50	Same " " S.E.
80.80	Intersect E. Bound. 38 lks S. of Corto Sec. 25 & 36. being a Sandstone 12x9x6. Stone Md. from which S. 89° 44' W. on sure line bet. Sec. 25 & 36.

BOOK-A-186

Subo. Tp. 14 S., R 9 E.

40,40 Set Sandstone 14×14×7, 9 in deep marked 1/4 on st. face with stone mound for 1/4 sec cor.

80.80 The corts. Secs. 25, 26, 35 & 36.
Land very broken
Soil 2nd rate.
Undergrowth on 80.80 chs.

North bet. Secs. 25 & 26.
Va 16° 20' E.

5.00 Enter rolling flat.
14.50 Wash drains N.E.
20.50 " " E.
21.50 " " "
25.00 " " N.E.
27.00 " " E.
33.00 " " "
36.50 " " "
38.25 " " "

430

Subs. Tp. 14 S., R. 9 E.

40.00 Set Slate 18×6×5, 12 in deep marked 1/4 on W. face with stone mound for 1/4 sec. cor.

42.00 Wash drains E.

43.00 " " S.E.

80.00 Set Sand stone 14×10×8, 9 in deep, marked 2 Notches on S. and 1 on E. edges with stone mound for cor to sec. 23. 24 25, and 26.

Land N 1/2 level; S 1/2 broken;

Soil 1 & 2nd rate;

No Timber

Undergrowth on 80 ch's.

East on sand on line bet sec. 24 & 25.

Va 16° 20' E.

40.00 Set Temp. 1/4 sec cor.

53.00 Small wash drains N.E.

BOOK-A-186

Subs. Tp. 14 S. R. 9 E.

80.75 Intersect E. Bound. of Tp. 60 lks S. of cor to Sec. 24 & 25 being a post. Pits fwd. from which S. 89° 34' W. on true line bet Sec. 24 and 25.

40.37 Set porphyry 20×20×12, 15 in deep, marked 1/4 on N face with stone mound for 1/4 Sec cor.

80.75 Thy cor to Sec. 23. 24. 25 & 26. Land level,

Soil & Strata;

No Timber

Underwrith on 80.75 chs.

North bet Sec. 23 & 24

Va 16° 20' E.

40.00 Set Lime stone 14×8×6, 9 in deep Marked 1/4 on W. face with stone mound for 1/4 Sec cor

54.25 Small Wash drains E.

Subs. Tp. 14 S., R. 9 E.

80,00 Set Sandstone 14×12×8, 9 in dist
marked 3 notches on S. & 1 on E.
edges with stone mound for
Corto Sec. 13. 14. 23 & 24.
Land, level;
Soil Sandrate;
No Timber
Underground on 80 chs.

East on random line bet. Sec.
13 & 24
Var 16° 20' E.

40,00 Set Temp. 1/4 Sec Cor.
75.50 Wash drains N.E.
80,30 Intersect E. boundary of Tp.
~~recently set by me~~ 30 lks. S. of Cor
to Sec. 13 & 24 recently set by me
from which I run S. 89° 47' W.
on true line bet. Sec. 13 & 24,
40,00 Set Sandstone 14×10×5, 9 in
53 00

BOOK-A-186

Subs. Tp. 14 S., R. 9 E.

deep, marked 1/4 on N face,
with stone mound for 1/4 sec cor.
8030 The cor. to secs 13, 14, 23 & 24
land level & rolling
Soil 1st rate
No Timber
Underprowth on 80.30 chs.
Nov 21st 1882
North bet sec. 13 & 14
Va 16° 20' E.
4.50 Wash drains N.E.
23.00 foot of Bluff.
28.50 Top of "
40.00 Set Sandstone 10 × 8 × 8, 6 in deep,
marked 1/4 on W. face with stone
mound for 1/4 sec cor.
51.00 Descend from Bluff,
56.00 Foot of do. E & W.
62.25 Gordon Creek 4 chs wide runs E.
62.50 branch of same 8 " " " "
67.00 Gordon Creek 10 " " " "

Subs. Tp. 14 S., Re. 9 E

68.25	branch of same 4 lks wide runs E.
80.00	Set Lime stone 18×12×3, 12 in deep, marked 4 Notches on S. and 1 on E. edges with stone mound for corto Sec. 11.12 13 & 14.
	Land level & bench
	Soil Estrate
	Timber Scatt. Cedar
	Dense Undergrowth on 80 ch's.
	East on random line bet. Sec. 12 & 13.
	On 16° 20' E
6.50	Grammi House (applicant for Survey) bears S. 30° 40' E.
29.61	" " " S. 30° 02' W.
40.00	Set temp. 1/4 Sec cor.
80.00	Intersect. E. bound. of Tp at Corto Sec. 12 & 13. from which

BOOK-A-186

Subs Tp. 14 S, R. 9 E.

West on line bet Sec. 12 & 13.

40,00 Set lime stone 18×12×3, 12 in deep, marked 1/4 on N. face, with stone mound for 1/4 sec cor.

60,00 The cor to Sec. 11. 12. 13 & 14.

Land level;

Soil 1 strata;

No Timber

Dense, high undergrowth on 80 chs.

North bet Sec. 11 and 12

Va 16° 20' E.

23,00 Leave undergrowth & flat, ascend

4,00 In hollow drains SE. Set lime 10×10×10, bin deep marked 1/4 on W. face with stone mound for 1/4 sec cor.

49,00 Top of Bluff under Scatt. Cedar.

80,00 Set Sandstone 9×8×7, bin deep marked 5 Notches on S. and 1 on E. edges with stone mound

Subs. Tp. 14 S. R. 9 E

436

60	for corts sec. 1. 2. 11 & 12.	80.80
	Land mostly high table Mountain	
2.	Soil Indrate	
	Timber Salt. Cedar	
	Mountain on 57 ch's.	40,40
	Underground 23 "	
	East on random line Set.	80,80
	Sec. 1 & 12.	
	Was 60 20 ' E.	
35,00	Descend from Bluff.	
40,00	Set temp. 1/4 Sec cor.	
46,00	Wash gulch 50 ft deep drains S.E.	
49,25	Ridge bears N & S. 150 ft high.	
57,00	Enter flat. leave Mountains	
50 59,50	River bank 30 ft high	
61	Rice R. 120 lks wide 18 in deep	40,
00	runs S.E.	
70 68.60	Rice R. 50 lks wide 18 in deep runs N.	52
76.50	" " 80 " " " " " " S.E.	63

BOOK-A-186

Subs. Tp. 14 S. R. 9 E.

80.80 Intersect E. Bound. of Tp. at Cor to Sec. 1 & 12, recently set by me from which I run
West on line lines bet. Sec. 1 & 12

40,40 Set Sandstone 22 x 20 x 5, 1 bin deep, marked 1/4 on N. face, with stone mound, for 1/4 Sec cor.

80,80 The cor to Sec. 1. 2. 11 & 12.
Land mostly Mountains;
Soil 3rd rate;
Timber Scatt Cedar.
Mountainous on 57. ch's.

North on random line
bet Sec. 1 and 2.
Var 16° 20' E.

40,00 Descend from Bluff.
Set Temp. 1/4 Sec Cor.

52,00 Bottom of deep Cañon heads S.W.

63,00 Top of Bluff on N. side of Cañon

438

Subs. Tp. 14 S, Rg. 9 E.

80.68	Intersect N. Bound of Tp. which is a sand stone 16×10×5, with stone mound at Corts Sec. 1 & 2, from which Southon true line bet. Sec. 1 & 2,
40.68	Set Sandstone 11×10×7, 6 in deep, marked 1/4 on W. face with stone mound for 1/4 sec. cor.
80.68	The Corts Sec. 1, 2, 11 & 12, Land level & broken table Mountain; Soil Ordinate; Timber scatt. Cedar. Heavy undergrowth on 80.68 chs. Nov. 22nd 1882

6,
29.
40.
80.

Subs. Tp. 14 S. Re. 9 E.

on S. Bound. of Tp.

From the Cor to Sec^s. 34 & 35 A

Mean Sey set by me Same

North bet, Sec^s. 34 & 35

Va 16° 30' E.

40.00 Set lime stone 16×8×6, 11 in

deep, marked 1/4 on W. face

with stone mound for 1/4 Sec cor.

45.50 Ravine 75 ft deep drains N.E.

58.25 " " " " E.

80.00 Set red sand stone 24×18×10, in

18 in deep, marked one Notch on

S. & 2 on E. edges, with stone mound

for Cor to Sec^s. 26, 27, 34 & 35.

Land, broken Mountains;

Soil Brook.

Cor Fischer

Underprint on 80 chs.

Subs. Tp. 14 S., R 9 E. 440

East on random line
bet Sec. 26 & 35
Va 16° 20' E.

15.50 Low ridge bears N.W. & S.E.
28.50 Leave Hills bear do.
40.00 Set temp. 1/4 sec. cor.
67.00 Wash drains N.E.
76.00 Enter rolling Hills
80.10 Intersect N & S line at cor
to Sec. 25, 26, 35 & 36 from which
West on true line bet Sec. 26 & 35
40.05 Set sand stone 14 x 12 x 6,
Pin drip, marked 1/4 on N.
face with stone mound for 1/4 sec cor.
80.10 The corto Sec. 26, 27, 34 & 35
Land level & broken Hills
Soil 1st & 2nd rate.
No timber

Mountains on 32.60 chs.
Undergrowth on 47.50 "

BOOK-A-186

Subs. Tp. 14 S., Rg. 9 E.

North bet. Sec. 26 & 27.
Va 16° 20' E.

10.00	Leave Hills
11.75	Wash drains N.E.
13.00	" " E.
40.00	Set Lime stone 20×10×3, 15 in deep, marked 1/4 on W. face with stone mound along road for 1/4 Sec. cor.
65.00	At foot of high Bluffs set a lime stone 20×10×8, 15 in deep, marked 2 Notches on S. & E. edges with stone mound & W.C. for witness cor to Sec. 22, 23, 26 & 27. Thence I offset E. 12 chs & N. 15 chs to ~~a point~~ & W. 1.75 chs to a point 10.25 chs E. of
80.00	Set lime stone 14×12×6, 9 in deep marked 2 Notches on S. & E. edges & W.C. with stone mound for witness cor to Sec. 22, 23, 26 & 27.

442

Subs. Tp. 14 S., R. 1 E.

Sand mostly broken flat
Soil 2nd rate.
Nr Timber
Undergrowth on 80 chs.

East on random line bet.
Sec. 23 & 26.
Va 16° 20' E.

10.25 Witness cor.
40.00 Set temp. 1/4 sec. cor.
80.40 Intersect N & S line 24 lks S.
of corto Sec. 23.24.25 & 26.
from which
S. 89° 30' W. on true line bet.
Sec. 23 and 26.
40.20 Set Sand stone 22 x 8 x 3.15 in.
drip, marked 1/4 on N face
with stone mound for 1/4 sec
corner

BOOK-A-186

443

Subs. Tp. 14 S., Rs. 9 E.

80.40 The cor to Sec^s. 22. 23. 26 & 27.
Land, mostly broken and
rolling, Soil 3d rate.
No Timber
Underground on 80.40 ch's.

North bet Sec^s. 22 & 23
Va 16° 20' E.
Offset E. 12 chs, then N. 35 ch's;
then W. 12 " ; " N. 5,00 " to
40,00 In place, Marked stationary
limestone 5 x 4 x 3 ft. above ground,
1/4 on W. face, with stone mound
for 1/4 Sec Cor. Thence:—
S. 5,00 chs. East. 28.00
N. 45.00 " W. 28.00 to
80,00 In place set limestone
22. x 12 x 3. 15 in dub.
marked 3 Notches on S & 2 on

444

Subs. Tp. 14 S., Re. 9 E.

	Cedges, with stone mound for cor to Sec^s 14, 15, 22 & 23.	72.50
	Land mountains	80.35
	Soil 3rd rate	
	No Timber	
	Mountainous on 80 chs.	40.17½
	Eastern sandom line bet Sec^s 14 and 23.	80.35
	Sa 16° 20' E.	
0.50	Wash drains N.E.	
5.00	Foot of Low Hill	
9.00	Top of same	
12.00	Foot of same	
15.00	Wash drains N.E.	
25.75	" " N.	
33.50	Enter level land and brush	
40.00	Set temp. ¼ Sec cor.	
50.00	S. point of low Hill	

BOOK-A-186 445

Subs. Tp. 14 S., R. 9 E.

72.50 Wash drains N. E.

80.35 Intersect N. L. line 40 lks S.
of cor to Sec. 13. 14. 23. & 24.
from which I run
S. 89° 43' W. on true line
Int. Sec. 14 and 23.

40.17½ Set Sand stone 16 x 12 x 7, 9
in dup. marked ¼ on N. face
with stone mound for ¼ Sec. cor.

80.35 The Cor to Sec. 14. 15. 22 & 23.
Land, mostly level bench.

Soil, 1st rate;

Ut Timber

Underground on 46.85 chs.

Nov 23rd 1882.

Subs. Tp. 14 S., R. 9 E.

North Int. Secs. 14 & 15
Va 16° 20' E.

7.50 Wash drains E.
20.00 Foot of Bluff
25.00 On steep slope of same set sand stone 14×6×6. 9 in deep marked ¼ W.C. with stone mound for Witness ¼ sec. cor.
Thence Jaffret E. 15 chs. N. 38 chs W. 15 chs. to
63.00 On line in place at foot of Bluff
67.00 Gordon Cr. 10 lks. wide, 6 in deep runs. E.
71.00 Branch of same 8 lks wide, 4 in deep runs E.
80.00 Set sand stone 18×16×4, 12 in deep marked 4 notches on S. & 2 on E. edges with stone mound for Cor. Secs. 10. 11. 14 & 15
Land broken; soil 3rd rate
No timber, Undergrowth on 80 chs.

BOOK-A-186

Subs. Tp. 14 S., Ro. 9 E.

East on the down line Set Sec. 11 & 14
Va 16° 20' E.

33.50 Wash drains S.E.

40.00 Set temp. ¼ Sec cor.

80.20 Intersect N & S line at cor to Sec. 11.12.13 & 14 from which Sun West on a true line Set Sec. 11 and 14,

40.10 Set a Sandstone 16 × 16 × 5, 11 in. deep, marked ¼ on N. face, with stone mound for ¼ Sec. cor.

80.20 The cor to Sec. 10.11.14 & 15

Land, level;

Soil 1 strata;

No timber

Dense grass wood under growth on 80.20 chs.

Subs. Tp. 14 S., R. 9 E.

North Cut Sec. 10 & 11.
Va 16° 20' E.

10.00 Foot of Bluff 200 ft high bears E & W.

19.70 Top of Same enter Cedar

34.00 leave Cedar.

40.00 Set Sand Stone 16×10×4, 11 in deep, marked 1/4 on W. face with Stone mound for 1/4 Sec. cor.

56.00 Enter Cedar.

80.00 Set Lime Stone 16×12×6, 11 in deep, marked 5 Notches on S. and 2 on E. edges, with Stone mound, for Corts Sec. 2, 3, 10 & 11.

Land high Table Mountain
Soil 2nd rate,

Timber Scatt Cedar

Mountainous on 70 chs.

BOOK-A-186

449

Subs. Tp. 14 S., Re. 9 E.

East on random line
bet. Sec.s 2 and 11
Vas 6° 20' E.

9.50 Top of Bluff 150 ft high descend
11.50 Bottom of dup Gulch drains
North. ascend
14.00 Top of Bluff.
26.23 " " " Descend.
28.50 Gulch 125 ft dup drains N.
Ascend
30.90 Top of Bluff.
34.50 Top of Bluff. (Note: The 1/4 sec cor
point falling in inaccessible breaks I leave
a temp 1/4 sec cor. @ 34.50 chs)
Thence I offset S. 10 chs. E. 11 chs.
N. 10 chs. to
45.50 On line in place, across breaks
80.60 Intersect N & S line 43 lks. N.
of cor to Sec.s 1. 2. 11 & 12
from which

Subs. Tp. 14 S., R. 9 E.

N. 89°42' W. on true line
bet Sec.s 2 & 11.

40.30 Falls in breaks not set. at a
point 5.80 chs W. of true cor. point
& set a sandstone 18×18×4, 12 in
deep, marked 1/4 on N. face & W.C
with stone mound for Witness
1/4 sec. cor.

80.60 The cor to Sec.s 2. 3. 10 & 11
Land Table Mountain
Soil 3rd rate
Timber Scatt. Cedar
Mountains ons on 80.60 chs

BOOK-A-186

Subs. Tp. 14 S., R. 9 E.

North on random line
bet Sec. 2 and 3.
Va 16° 20' E.

4.95 Top of Bluff.
20.00 Bottom of hollow drains E.
200 feet deep, ascend
35.00 Top of Bluff.
40.00 Set temp. 1/4 sec cor.
80.74 Intersect N. Bound. of Tp.
at cor to Sec. 2 & 3. being a
sand stone 10×10×9, 6 in deep,
marked according to instructions
with stone mound, from
which I run
South on true line bet
Sec. 2 and 3.
40.74 Set sand stone 11×8×7,
6 in deep, marked 1/4 on W.
face with stone mound
for 1/4 sec cor.

452

Subs. Tp 14 S. R. 9 E.

80.74 The cor to sec.s 2, 3, 10 & 11
Land Table Mountain
Soil Bedrock,
Timber Scatt. Cedar
Mountainous on 80.74
Nov. 24th 1882

Note: I abandon further Survey
of this Township. —

BOOK-A-186

General Description

The principal part of this Township embraces some good bottoms which can be irrigated from Rice River and Gordon Creek. The arable soil is mostly first rate and covered with the various kinds of vegetation which prove very dense growth. The unirrigated lands fall in high mineralized Table Mountains,

There is a settlement in Sec. 13, consisting of a house and a good ditch from the land to the farming lands around the house.

A. Pierson U.S. Dep. Sur.

BOOK-A-186 454

454

U. S. SURVEYOR GENERAL'S OFFICE,

Salt Lake City, Utah, June 9th *1883*

The foregoing field notes of the survey of the

Fractional Subdivisions

Township No 14 S. *Range No* 9 W.

of the Salt Lake Meridian, Utah Territory,

Executed by Augustus D. Perron

Under his *contract No* 113

of the 9th *day of* October *1882,*

in the month of November *1882,*

having been critically examined, the necessary corrections and explanations made, the said field notes, and the surveys they describe are hereby approved.

Fred Salsbury

U. S. Surveyor General for Utah.