BOOK-A-161

...ed) R: 1880 (161) 1

Filed 187 .

Examined by T. C. Bailey

Compared by " " "

FIELD NOTES

OF

THE SURVEY OF THE

Additional Subdivisions

of Township No. 23 S. , *Range No.* 6 W.

of the Salt Lake Meridian in Utah Territory.

BY

Adolphe Jessen

U. S. DEPUTY SURVEYOR,

Under his Contract No. 94

dated Aug 25th 1874.

Survey commenced Oct 15th 1879.

Survey completed " 16th 1879

BOOK-A-161

...ed) R: 1880 (161) 1

Filed 187 .

Examined by T. C. Bailey

Compared by " " "

FIELD NOTES

OF

THE SURVEY OF THE

Additional Subdivisions

of Township No. 23 S. , *Range No.* 6 W.

of the Salt Lake Meridian in Utah Territory.

BY

Adolphe Jessen

U. S. DEPUTY SURVEYOR,

Under his Contract No. 94

dated Aug 25th 1874.

Survey commenced Oct 15th 1879.

Survey completed " 16th 1879

BOOK-A-161

Additional Subdivisions

Township 23 S. R. 6 W.



BOOK-A-161

Additional Subs. T. 23 S. R. 6 W.

Chains Survey commenced Oct. 15. 79

From the closing corner to secs. 35 & 36, a White Sandstone 14×10×6, duly marked, established by A. J. Stewart U. S. Dep. Surveyor, in 1876, on the South boundary of the late Corn Creek Indian Reserve, 72 chs. north of cor. to secs. 1. 2. 35 & 36, on south boundary of this Tp. I run

North bet. secs. 35 & 36

Var. 16° 20' E.

8.00 Set Quartzite 18×12×6 in. 12 in. deep marked one notch on E & S edges, & raised a mound of earth from 4 pits Each 24×12×12 in. for cor. to secs. 25,

3

Additional Subs. of T. 23

chains 26, 35 & 36,
Land level.
Soil 1st rate
No timber.

East on random line
bet. Secs. 25 & 36
Var. 16° 20' E.

9.00 Wash drains N.W.
31.00 Wood road bears N & S.
40.00 set temp. 1/4 sec. cor.
79.80 Intersect East boundary of Tp. 75 lks. S. of cor. to Secs. 25.30.31 & 36, from which S. 89° 28' W. on true line bet. Secs. 25 & 36
39.90 Set Sandstone 16×8×4, in. 10 deep marked 1/4 on N. side & raised mound of earth from 4 pits each 24×

BOOK-A-161

of T. 23 S. R. C. W. S. L. M.

hains	12 x 12 in. for 1/4 sec. cor.
7980	The cor. to secs. 25. 26. 35 & 36
	Land level.
	Soil 1st rate
	No timber.
	West on random line
	bet. Secs. 26 & 35
	Var. 16° 20' E.
4000	set temp. 1/4 sec. cor.
7240	Intersect West boundary
	of the Late Corn Creek
	Indian Reserve, at old
	closing corner to secs. 26 &
	35, it being a Quartzite
	18 x 10 x 7 in. Established 8.10
	chs. E. of Cor. to secs. 26. 27
	34 & 35; thence from said
	Closing corner I run
	East on true line

Additional Subs of T. 23

chains	bet. secs. 26 & 35.
32.40	Set Quartzite 16×10×8 in, 10 in. deep, marked 1/4 on N. side, and raised mound of Earth from 4 pits each 24×12×12 in. for 1/4 sec. cor.
72.40	The corner to secs. 25.26.35 & 36.
	Land level.
	Soil 1st rate.
	Scattering cedars.

North bet. secs. 25 & 36
Var. 16°20′E.

37.00	Wash drains N.W.
40.00	Set Sandstone 18×14×4 in, 12 in. deep, marked 1/4 on W. side, and raised mound of Earth from 4 pits each 24×12×12 in, for 1/4 sec. cor.

BOOK
T. 23
chains
48.00
7.50
80.00
3.50
40.00
47.00

BOOK-A-161

T. 23 S. R. 6 W. S. L. M.

Chains	
48.50	Road to Beaver bears SW. & NE.
67.50	Telegraph line bears NE & SW.
80.00	Set Trachyte 24×16×6, in, 18 in. deep. Marked 1 notch on E. & 2 on south Edges and raised a mound of Earth from 4 pits each 24×12×12 in. for cor. to secs. 23. 24. 25 & 26, Land level Soil 1st rate Scattering cedars.
	East on random line bet. secs. 24 & 25 Var. 16°20' E
3.50	Telegraph line bears NE & SW.
40.00	Set temp. 1/4 sec. cor.
47.00	Road to Beaver bears NE & SW.

Additional Subs. of

chains	
60.00	Enter timber of Coml. Valu
77.00	Wood Roads N. & E.
79.60	Intersect E. boundary of Tp. 18 links N. of cor. to sec 19. 24, 25 & 30, from which N. 89° 53' W. on true line bet. secs. 24 & 25.
39.80	set Trachyte 16×14×8 in. 10 deep marked 1/4 on N. side & raised mound of Earth from 4 pits each 24×12×12 in. for 1/4 sec. cor.
79.60	The Corner to secs. 23. 24. 25. Land level Soil 1st rate. Timber, cedar of Coml. value on E. 19.60 chs.

Nest on random line bet. secs. 23 & 26. Var. 16° 20' E.

BOOK-A

T. 23

chains	
2.50	Asc
15.00	Su
	N.
24.50	Fo
40.00	Se
45.00	W
73.50	I
	the
	de
	of
	2
	8×
	se
	fr
33.50	

BOOK-A-161

T. 23 S. R. 6 W. S. L. M.

Chains	
2.50	Ascend Trachyte Ridge
15.00	Summit of Same bears N. & S.
24.50	Foot of Same
40.00	Set temp. 1/4 sec. cor.
45.00	Wash drains N.W.
73.50	Intersect W. boundary of the late Corn Creek Indian Reserve, 40 links S. of closing corner to secs. 23 & 26, it being a Trachyte 14 x 8 x 6 in. 7.09 chs. E. of cor. to secs. 22. 23. 26 & 27. Thence from closing corner
	Iron
	S. 89°43' E. on true line bet. secs. 23 & 26
33.50	Set Trachyte 18 x 14 x 10, in 12 in. deep, marked 1/4 on N. side, and raised a

Additional Subs. of

chains Mound of earth from 4 pits each 24×12×12 in, for 1/4 sec. cor.

73.50 The cor. to secs. 25.26.35 & 36 Mountainous on 22 chs. Soil 3d rate. Balance Level — Soil 1st rate No timber

---

North bet. secs. 23 & 24
Var. 16° 20' E.

40.00 set Trachyte 20×18×9 in. 14 in deep marked 1/4 on N side, and raised mound of Earth from 4 pits, each 24×12×12 in. for 1/4 sec. cor.

56.00 Ascend "Black Rock" an extinct Volcano.

T. 23 S. R. 6. W. S.L. M.

Chains	
12.50	Perpendicular Trachyte Pyramid 50 feet high, on line.
80.00	Marked a stationary Trachyte 3 × 2 × 2 feet above ground, 1 notch on the East & 3 on S. Edges, & raised mound of stone for cor. to Secs. 13, 14, 23 & 24. Land N. 24 chs. Mountainous. Soil 3d rate. Balance level Soil 1st rate No timber. Oct. 15th 1874.

East on random line bet. Secs. 13 & 24 Var. 16° 20' E.

Ascend

11

Additional Subs. of

chains	
6.00	East min of old crater; dec
24.00	Foot of Volcano.
40.00	set Stone. 1/4 sec. cor.
44.00	Leave bench bears N.W. & S.E.,
	enter flat or old field
68.50	Road bears N.W. & S.E.
79.00	Intersect E. boundary of
	Tp. 70 links S. of cor. to
	13. 18. 19 & 24, from which
	N 89° 30' W. on true line.
	bet. secs. 13 & 24,
39.50	set Trachyte 16 x 12 x 4 in. 10
	deep marked 1/4 on N. side
	and raised a mound of
	stones for 1/4 sec. cor.
79.00	The cor. to secs. 13. 14. 23 & 24
	West 24 chs. Mountainous
	Soil 3d rate.
	Balance Level
	Soil 1st rate. No Timber,

chains	
20.00	F
40.00	
71.00	
74.75	
34.75	

T. 23 S. R. 6 W. S. L. M.

Oct. 16th 1879.

West on random line
bet. Secs. 14 & 23
Var. 16° 20' E.

Descend

2.00 Foot of Volcano.

40.00 Set Camp, 1/4 sec. cor.

71.00 Wash drains N.

74.75 Intersect N. boundary of the Late Coos Creek Indian Reserve, 30 links South of the Closing cor. to Secs. 14 & 23, it being a cedar post, 6.08 chs. East of the cor. to Secs. 14, 15, 22 & 23.

Thence from Closing corner
S 89° 47' E. on the line
bet. Secs. 14 & 23.

34.75 Set Trachyte 15 x 10 x 4 ins. 10 ins. deep. Marked 1/4 on South

Additional Subs. of

chains	
	and raised mound of Earth from 4 pits each 24 x 12 x 12 in. for 1/4 sec. cor.
74.75	The corner to secs. 13. 14, 23, 24.
	Mountainous on E. 20 chs.
	Soil 3d rate.
	Balance nearly level.
	Soil 1st rate.
	No timber.

North bet. Secs. 13 & 14
Var. 16°20' E.

4.50	Old Indian Burial Place 50 lks. W. of line.
20.50	N. rim of old Crate; descend
35.00	Foot of Volcano.
40.00	Set Trachyte 16 x 14 x 6 in. 10 in. deep, marked 1/4 m

T. 23 S. R 6 W. S. L. M.

	W. side, & raised mound of Earth from 4 pits each 24×12×12 in. for 1/4 sec. cor.
46.00	Leave bench bears NW & SE & Enter flat.
52.00	Road bears NW. & SE.
80.00	Set Trachyte 12×9×5, in. 8 in. deep. Marked 1 notch on E, & 4 on S. Edges, & raised mound of Earth from 4 pits each 24×12×12 in. for corner to secs. 11, 12, 13 & 14.
	Mountainous on S. 35 chs.
	Soil 3d rate.
	Balance level.
	Soil 1st rate.
	No timber

15 chains

Additional Subs. of East on random line bet. Secs. 12 & 13 Var 16°20' E.

11.00 Irrigation Ditch drains S.W.
14.50 Road bears S.W. & S.E.
40.00 Set Temp. 1/4 Sec. Cor.
79.10 Intersect E. boundary of Tp. 40 Rs. S. of corner to Secs. 7, 12, 13 & 18, from which S. 89° 45' W. on true line bet. Secs. 12 & 13
39.55 Set Trachyte 14 x 8 x 5 in. 10 in. deep marked 1/4 on N. side & raised mound of Earth from 4 pits 24 x 12 x 12 in. for 1/4 Sec. Cor.
79.10 Pine corner to Secs. 11, 12, 13 & 14

Land level.
Soil 1st rate.
No timber.

BOOK-
S. 23
chains

17.00
33.00
40.00
75.00

35.00

of T. 23 S. R. 6 W. S. L. M.

	Chains	
		West on random line bet. secs. 11 & 14 Var. 16° 20' E
ock. W.	17.00	stage & County road bears NE & SW.
er.	33.00	Road bears NW. & SE.
y of	40.00	set temp. 1/4 sec. cor.
et to	75.00	Intersect W. boundary of the late Corn Creek Indian Reservation, 65 lks S. of closing corner to secs. 11 & 14, it being a cedar post, 5.09 chs. E. of cor. to secs. 10, 11, 14 & 15.
		Thence from closing cor. S 89° 52' E. on the line bet. secs. 11 & 14,
	35.00	set Trachyte 8 x 6 x 4 in, marked with a cross (+) in a mound of stones

17

Additional Subs. of

chains	
	raised from 4 pits, each 24×12×12 in. for 1/4 sec cor.
75.00	The corner to secs. 11.12.13 & 14
	Land level.
	Soil 1st rate.
	No timber.

North bet. secs. 11 & 12
Var. 16° 30' E.

10.25	Ditch drains N.W.
12.00	Road bears NW. & SE.
14.50	Stage & County road bears NE & SW.
39.50	Leave flat, & enter Trachyte bench bears SW & NE. about 50
40.00	set Trachyte 15×10×5, in. 10 in. deep Marked 1/4 on W. side, and raised a Mound of earth from

T. 23 S. R. C. W. S. L. M.

chains	4 pits, Each 24×12×12 in. for 1/4 sec. cor.
61.50	Leave bench bears N.W. & S.E. & enter flat.
80.00	Set Trachyte 20×14×10, in 14 in deep. Marked 1 notch on E. and 5 on S. Edges & raised mound of Earth from 4 pits, Each 24×12×12 in. for corner to secs. 1. 2. 11. & 12.
	Land undulating Soil 1st rate No timber.
	East on random line bet. Secs. 1 & 12 Var. 16° 20' E.
37.50	Dry wash drains N.W.
40.00	Set temp. 1/4 sec. cor.

19

Additional Subs. of

chains	
69.75	Stage & County road bear NE & SW.
79.00	Intersect East boundary 7 links S. of cor. to secs. 1. 6 7. & 12, from which S 89°28' W. on true line bet. secs. 1 & 12
39.50	set Trachyte 16 x 8 x 6 in. 10 in. deep, Marked 1/4 on N. side, and raised a Mound of Earth from 4 pits each 24 x 12 x 12 in for 1/4 sec. cor.
79.00	The cor. to sections 1. 2. 11 & 12.
	Land level.
	Soil 1st rate.
	No timber.

BOOK

T. 2

chains	
40.00	se
74.60	In
	the
	Re
	cl
	11,
	4.
	se
34.60	se
	12
	N
	o
	2
74.60	W

BOOK-A-161

T. 23 S. R. 6 W. S. L. M.

Chains	West on random line bet. secs. 2 & 11 Var. 16°20' E.
40.00	set temp. 1/4 sec. cor.
74.60	Intersect W. boundary of the late corn Creek Indian Reserve, 39 lks. south of closing corner to secs. 2 & 11, it being a cedar post, 4.40 chs. E. of the cor. to secs. 2, 3, 10 & 11,
	Thence from closing cor. S 89°44' E. on true line bet. secs. 2 & 11
34.60	set Trachyte 18 x 14 x 12 in. 12 in. deep marked 1/4 on N. side & raised mound of Earth from 4 pits each 24 x 12 x 12 in. for 1/4 sec. cor.
74.60	The corner to secs. 1, 2, 11 & 12.

Additional Subs of T. 23

chains	
	Land level.
	Soil 1st rate.
	No timber.
	North on random line bet. secs. 1 & 2 Var. 16° 20' E.
0.00	Joseph Robinson's house, in field, bears North 24 20' W.
31.00	Wash drains N W.
39.70	Road bears N 80 E. & S 80 W.
40.00	set temp. 1/4 sec. cor. Jos. Robinson's house bears N 76 W.
46.00	Road bears E & W.
80.60	Intersect N. boundary of Tp. 87 links E. of cor. to secs. 1, 2, 35 & 36. from which S 0.37' E. on true line

BOOK

40.60 Se
12
on
M
4
f
80.60 W

T. 23 S. R. 6 W. S.L.M.

Set, secs. 1 & 2.

40.60 Set Trachyte 18 x 12 x 8 in., 12 in. dep. Marked 1/4 on W. side, and raised Mound of Earth from 4 pits Each 24 x 12 x 12 in for 1/4 sec. cor.

80.60 The cor. to secs. 1. 2. 11. & 12.

Land level.

Soil 1st rate.

No timber.

General Description.

This survey Embraces the Eastern portion of T. 23 S. R. 6. W.

With the exception of "Black Rock" an extinct Volcano in secs. 13 & 14

and two small Tracts
benches emanating there
from, the soil is 1st
rate, and can be cul-
tivated, being irrigable
from Corn Creek —
There is timber in secs
24. 25 & 26.

Oct. 16th 1879.
Adolphe Jessen
U.S. Dep. Surveyor

BOOK-A-161 — 24

U. S. SURVEYOR GENERAL'S OFFICE,

Salt Lake City, Utah, Dec. 13th 1879.

The foregoing field notes of the survey of the

additional ~~subdivisions~~

of

Township No 26 S *Range No* 6 W.

of the Salt Lake Meridian, Utah Territory,

Executed by Adolphe Jessen

Under his *contract No* 94

of the 25th *day of* August 1879

in the month of Oct. 1879

having been critically examined, the necessary corrections and explanations made, the said field notes, and the surveys they describe are hereby approved.

Fred Salomon

U. S. Surveyor General for Utah.

BOOK A-161

Filed Nov. 7th 1879.

Examined by F. 6. Bailey

Compared by F. 6. Bailey

FIELD NOTES

OF

THE SURVEY OF THE

Additional North & East Boundaries

of Township No. 23 S. , Range No. 6 W.,

of the Salt Lake Meridian in Utah Territory.

BY

Adolphe Jessen

U. S. DEPUTY SURVEYOR,

Under his Contract No. 94

dated Augt. 25th 1879.

Survey commenced Oct. 14th 1879.

Survey completed " " 1879

BOOK-A-161

FOR CHAINMAN.

26

We Joseph M. George

and Richard Hatton

do solemnly swear that we will faithfully execute the duties of chain carriers; that we will level the chain upon uneven ground, and plumb the tally pins, whether by sticking or dropping the same; that we will report the true distance to all notable objects, and the true length of all lines that we asssist in measuring, to the best of our skill and ability,

Joseph M. George
Richard Hatton

Subscribed and sworn to before me

this 14th day of October 187[illegible]

Adolphe Jessen
U. S. Dep. Surveyor

FOR FLAGMAN.

27

I, Charley Lavitt

do solemnly swear that I will well and truly perform the duties of flagman, according to instructions given me, and to the best of my skill and ability.

Charley Lavitt

Subscribed and sworn to before me this 14th *day of* October *187*0

Adolphe Jessen
U. S. Dep. Surveyor

BOOK-A-161

FOR AXEMAN

26

I, [illegible]

do solemnly swear that I will well and truly perform the duties of axeman, according to instructions given me, and to the best of my skill and ability.

[illegible]

Subscribed and sworn to before me this 14th *day of* October *187*[illegible]

[illegible]

U. S. Dep. Surveyor

Addenda E. boundary T. 23 S. R. 6 W

Chains. Survey commenced Oct 14 1879.

From the closing corner to Sections 31 & 36 on E boundary of T. 23 S. R 6 W. on the South boundary of the late Coon Creek Indian Reservation, established by A. J. Stewart, U. S. Dep't Surveyor in 1870, 72 lks N of the Sp corner, it being a grey Sand Stone 20 x 12 x 3 in, duly marked, Drm North bet. Sec's 31 & 36

Var. 16° 20' E.

8,00. Set Quartzite 14 x 8 x 4 in. 10 in. deep Marked 5 notches on North & one on S. edges & raised a Mound of earth from 4 pits each 24 x 12 x 12 in.

30 Additional E. boundary

Chains. for cor. to Secs 25. 30. 31 & 36.

Land level.

Soil 1st rate.

No timber.

North bet. Secs 25 & 30.

Var. 16° 20' E.

15.00 Enter cedars of commercial value

35.00 Wood road bears N.E. & S.W.

40.00 Set quartzite 8 x 6 x 4 in. set 6 in. dug. Marked with a cr in a mound of earth raise from 4 pits each 24 x 12 x 1 in. for ~~quarter~~ 1/4 Sec cor. from which

A. cedar 4 in. dia. bears N 12° W, 33 lks distant.

A cedar 10 in. dia. bears N 75° E. 52 lks distant

EDGE-

Chains.

80.00

BOOK-A-161

T. 23 S., R. 6 W. 31

Chains.	Both trees marked 1/4 S. B. T.
80.00	Set Trachyte 16 x 14 x 8 in. 10 in. deep Marked 4 notches on N. & S. edges. and raised a mound of Earth from 4 pits each 24 x 12 x 12 ins for cor. to Secs 19. 24. 25 & 30. from which,
	A cedar 14. in dia. bears N. 15° W. 45 lks. distant.
	A cedar 9 in. diam. bears S. 84° 30' E. 86 lks. distant.
	Both trees marked as per instructions.
	Land level bench.
	Soil 1st rate.
	Cedar of commercial
	value. on N. 65 chs.

Additional Ecst

Chains	
	North between Secs 19 & 24
	Var: 16° 20' E.
3.00	Wood road bears N E & S W.
16.00	Leave timber of commercial value. Road to Beaver bears N E. & S W.
18.00	Telegraph line bears N E & S W.
28.00	Leave cedar bench, enter bottom (formerly old field) bears N W. & S E.
40.00	On South side of small wash drains N.W. Set a Sandstone 18 x 16 x 6 in. 12 in deep Marked 1/4 on W side and raised a Mound of Earth from 4 pits each 24 x 12 x 12 in for 1/4 Sec. corner.
73.00	Road bears N W. & S E.

Boundary T. 23 S. R. 6 W.

Chains	
80.00	Set Limestone 14 X 12 X 6 in, 10 in deep. Marked 3 notches on N. & 3 on S edges. And raised a Mound of Earth from 4 pits each 24 X 12 X 12 in, for corner Secs 13. 18. 19 & 24.
	Land Mostly level Soil 1st rate. Cedar of commercial value on S 16 chs.

North bet Secs 13 & 18

Var. 16° 20' E.

14.50	Old irrigating ditch course N. W.
26.00	Road bears E. & W.
40.00	Set Limestone 14 X 14 X 8 in 10 in deep Marked 1/4 on W

Additional East

	side and raised a mound of Earth from 4 pits each 24 X 12 X 12 in. for 1/4 Sec corner.	
80.00	Set Limestone 14 X 10 X 10 in. 10 deep marked 2 notches on N and 4 on S. edges and raised a mound of Earth from 4 pits each 24 X 12 X 12 in for corner to Secs 7. 12. 13 & 1	47.00 77.25 80.00
	Land mostly Level, Soil 1st rate, No timber,	
	North bet. 7 + 12 Var. 16°20'E	
14.00	Old Irrigating Canal drains N.W.	
40.00	Set Limestone 14 X 10 X 9 in. 10 in. deep, marked 1/4 on	5.00

W. side, and raised a mound of earth from 4 pits each 24×12×12 in, for 1/4 sec. cor.

47.00 Dry Wash drains N.W.

77.25 Road bears NE & SW.

80.00 Set Limestone 12×10×4 in, 8 in. deep, marked 1 notch on N. & 5 on S. Edges, and raised a mound of earth from 4 pits each 24×12×12 in, for corner to secs. 1. 6. 7. & 12.

Land level.

Soil 1st rate.

No timber.

North bet. Sec. 1 & 6.

Var. 16° 20' E

5.00 County road bears NE. & SW.

chains	
35.00	Road bears N. & S.
40.00	Set Sandstone 18×12×10 in, 12 in. deep marked 1/4 on N. side, & raised mound of earth from 4 pits Each 24×12×12 in, for 1/4 Sec. Cor.
68.25	Road bears N. & E.
69.00	Fence bears N. & E. and enter meadow.
80.00	Set Limestone 24×20×8, 16 in. deep marked 6 notches on N. E. S. & W. Edges for corner to Sec. 22 & 23 S. R. 5 & 6 W. and raised a mound of earth from 4 pits each 24×12×12 in.

Land level.
Soil 1st rate.
No timber.

N. boundary T 23 S. R. 6 W.

37

From the N.E. Corner to Tp. 23 S. R. 6 W. I run West on a random line between Tps. 22 & 23 S. R 6 W, with Magnetic Var. at 16°20' E., Setting temporary half Mile and Mile corners at Every 40.00 & 80.00 Chains, & at the distance of one Mile & 75 chains & 10 links I intersect the west boundary of the late Corn Creek Indian Reservation 1 ch. & 80 lks. South of closing corner on N. boundary Sec. 2, the Same being a cedar post duly marked, established 3.60 chs. E. of cor. to Secs. 2, 3, 34, & 35. I am therefore short

North boundary

chains	
	1.30 chs. and my course back will be S. 89°20'E. or 93 links S. per mile.
	From the above described closing corner to sec. 2 on N. boundary of T. 23 S. R 6
	3.60 chs. E. of Corner to secs 2 & 3, I run
	S. 89°20'E. on true line between secs. 2 & 35.
	Var. 16°20'E.
26.00	Road bears N. & S.
27.00	Ascend broken limestone ridge.
35.10	Set Limestone 16×10×4 in, 10 in deep marked 1/4 on N. side and raised a mound of stone for 1/4 sec. cor.
39.00	Summit of limestone ledge bears N.E. & S.W.
45.00	Foot of Same.

BOOK-A-

T. 2

chains	
71.00	Ro
75.10	Se
	de
	&
	a
	4
	fo
	L
	S
	b
	S
	S
3.50	R
40.00	S
	W
	c
	d

T. 23 S. R. 6 W.

Chains	
71.00	Road bears S 10° W. & N 10° E.
75.10	Set Limestone 16×10×5 in, 10 in deep marked 1 notch on E. & 5 on W. Edges & raised a mound of earth from 4 pits each 24×12×12 in for corner to secs. 1, 2, 35 & 36
	Land Mountainous on 18. chs.
	Soil 3d rate –
	Balance level. Soil 1st rate.
	Scattering cedars on Ridge.

S. 89° 20' E on true line
bet. secs. 1 & 36
Var. 16° 20' E.

3.50	Road bears N 10° W. & S 10° E
40.00	Set limestone 16×10×4 in. 10 in. deep marked 1/4 on N. side & raised a mound of ~~stones~~ Earth from

40 North boundary 23 S. R. 6 W.

chains	4 pits each 24 x 12 x 12 in. for 1/4 sec. cor.
68.50	Road bears N.E. & S.E.
69.00	Fence bears N.W. & S.E. Enters meadow.
80.00	The corner to Tps. 22 & 23 S., R. 5 & 6 W.

Land level,
Soil 1st rate.
No timber.

Oct. 14th 1879.

For General description see End of subdivision notes of this Tp.

Adolphe Jessen
U.S. Deputy Surv.

BOOK-A-161

4.

U. S. SURVEYOR GENERAL'S OFFICE

Salt Lake City, Utah, Dec 13th 1879

The foregoing field notes of the survey of the

Additional East & North boundaries

Township No 23 S. *Range No* 6 W.

of the Salt Lake Meridian, Utah Territory,

Executed by Adolphe Jessen

Under his *contract No* 94

of the 25th *day of* Augt. 1879

in the month of Oct. 1879

having been critically examined, the necessary corrections and explanations made, the said field notes, and the surveys they describe are hereby approved.

Jno. Nelson

U. S. Surveyor General for Utah.

BOOK-A-161 (161) copied 42
R: 1880

Filed Nov. 10th 1879.

Examined by T. C. Bailey

Compared by " " "

FIELD NOTES

OF

THE SURVEY OF THE

North & Fractional East Boundary

of Township No. 23 S., Range No. 5 W

of the Salt Lake Meridian in Utah Territory.

BY

Adolphe Jessen

U. S. DEPUTY SURVEYOR,

Under his Contract No. 94

dated Aug 25th 1879.

Survey commenced Oct. 14th 1879.

Survey completed " " 1879.

North boundary T. 23. S. R. 5 W.

Chains Survey commenced Oct. 17th 1879.

The East boundary of this Tp. is not run, therefore from the cor. to T. 22 & 23 S. R. 5 & 6 W. established by myself on the 16th inst,

I run

East on true line bet. Secs. 6. & 31.

Var. 16° E.

20.00 From this point I take bearings to houses in Petersburg settlement —

1st Peter Robinson's, S 6° 50' W.

2." Solomon Barkdoolt's, S 2° 35' W.

3." Wm Robinson's, S 2° 30' W.

4." John Robinson's, S 4° 20' E.

5." J. N. Hatton's, S 12° 5' E.

6." Richard " S 19° 25' E.

North boundary of

Chains 40.00 set Sandstone 16 × 15 × 8 in.
~~Mar~~ 10 in. deep marked
1/4 on N. side, and raised
a mound of Earth from
4 pits each 24 × 12 × 12
in. for 1/4 sec. cor. from
which I take the following
bearings.

1," Peter Robinson's house S. 28°
2," Salomon Barkdoals " S. 28° 10'
3," Wm. Robinson's " S. 24° 30' W
4," John Robinsons " S 20° 20' W.
5," J. N. Hattons " S 12° 05' W.
6," Richard " " S 9° 30' W.

1," Hiram Robinson's " S 12° 15 E.
2," John Lots Jr. " S 20° 15 E
3," Abraham Kimball " S 32° E
4," John Armunds " S 32° E.
5," James Brooks " S 35° 05' E
6," Wm. George " S 35° 30' E.
7," Stage station " S 40° 30' E.
8," Wm. George " S. 41° 30 E.

BOOK-A-

T. 23 S.

Chains 53.65 F
68.00 De
79.35
80.00 Se
12
5
W
M
4
1
5
b
1," N
2," J
3."
4,
5,
6,
7.
8,

T. 23 S. R 5 W. S. L. M. 45,

Chains	
53.65	Fence bears N & S.
68.00	Ditch runs N.
79.35	" " "
80.00	Set Sandstone 18 x 14 x 4 in 12 in. deep marked 5 notches on E. & 1 on W. Edges, and raised mound of earth from 4 pits each. 24 x 12 x 12 in. for cor. to secs. 5. 6. 31. & 32. from which bears the following houses—

1," Hiram Robinson's S 36°30' W.
2," John Lytes Jr. S 32°25' W.
3." Abraham Thimbalts S. 19°40' W.
4," John Armunds S 14°15' W
5," James Brooks, S. 13°15' W.
6," Wm. George, S. 8°25' W.
7," Stage Station S. 4°35' W.
8," Wm. George S. 2°50' W

North boundary of

chains	
	Land level meadow soil 1st rate, No timber.
	"
	East on true line bet. Secs. 5 & 32 Var. 16° E.
3.00	Wash drains N.
13.00	Road bears N.
19.50	" " "
37.00	Stage Road bears NE & SW.
40.00	Limestone 24×4×5, in. 18 in. deep marked 1/4 on N. side, and raised a mound of Earth from 4 pits each 24×12×12 in. for 1/4 sec. cor.
80.00	set sandstone 18×14×5 in. 12 in. deep, marked 4 notches on E. and 2 on W. Edges and raised mound of

BOOK-A-16

T. 23 S.

	Earth
	24×
	Secs.
	La
	So
	Tu
	Ea
31.50	Te
32.00	Ma
39.00	Roa
39.50	"
40.00	se
	12
	se
	Mo
	4
	fo

T. 23 S. R 5 W. S. L. M. 47

Earth fmw 4 pits each
24 x 12 x 12 in, for cor. to
Secs. 4, 5, 32 & 33.
Land level.
Soil pt rate.
Timber, large Artemisia.
"
East on true line
bet. Secs. 4 & 33.
Var. 16° E.

31.50 Telegraph line N E & S W.
32.00 Main road to Kanosh " "
39.00 Road bears NE. & SW.
39.50 " " " " "
40.00 set Sandstone 19 x 12 x 6 in
12 in. deep marked 1/4 on E.
side, and raised a
mound of clay Earth fmw
4 pits Each 24 x 12 x 12 in,
for 1/4 Sec. cor.

48 North Boundary of

chains	
77.50	Ditch runs N.
80.00	set Sandstone 18x16x5 in. 12 in. deep marked 3 Mile on E & W. Edges, and raised a mound of earth from 4 pits each 24x12x12 in. for corner Sec. 3. 4. 33. & 34.
	Land level.
	Soil 1st rate.
	Timber Artemisia —
	"
	East on true line bet. Secs. 3 & 34 Var 16° E.
2.00	Road bears N & S.
4.00	set sandstone 18x10x4 in 12 in. deep, marked 1/4 on N. side, and raised mound of ~~stones~~ Earth

BOOK-A

T. 23 S.

80.00

T. 23 S. R 5 W. S. L M.

from 4 pits Each 24 x 12 x 12 in. for 1/4 sec. cor. Ascend gentle W. slope of cedar ridge. beech.

80.00 Set Sandstone 24 x 20 x 6 in 18 in. deep Marked 2 Notches on E. & W. Edges, and raised mound of Earth from 4 pits Each 24 x 12 x 12 in. for cor. to secs. 2. 3. 34 & 35. from which,

A cedar 4 in. dia. bears N 20 W. 12 lks. distant.

A cedar 5 in. dia. bears N 70° E. 40 lks. distant.

Both trees marked as per instructions.

Land nearly level.

Soil 1st rate.

Scattering cedars.

North boundary T. 28

Chains	East on true line bet. Secs. 2 & 35 Var. 16° E.
25.50	Wood road bears N.W. & S.E.
40.00	set Sandstone 18 x 18 x 7 in. 12 in. deep Marked 1/4 on N. side, from which A Cedar 6 in. dia. bears S.6 E. 18 lks. distant. A cedar 4 in. dia. bears West 45 lks. distant. Both trees marked 1/4 S. B. T.
45.40	Wash drains N.W.
49.50	" " "
72.00	Leave timber of Coml. Value
80.00	Set Sandstone 36 x 30 x 4 24 in. deep, marked 1 not on E & 5 on W. Edges and raised mound of stone

BOOK-A-1

R 5 W.

Chains	for La Sa T on Ea
6.50	Wa
20.00	De
23.50	Sp Co N
40.00	se 12 on M f 1

R 5 W. S.L.M.

chains	for cor. to Secs. 1, 2, 35 & 36
	Land Undulating bench.
	Soil 1st & 2d rate.
	Timber of Coml. Value,
	on W. 72 chs.
	"
	East on true line
	bet. secs. 1 & 36
	Var. 16° E.
4.50	Wash drains N.
20.00	Descend Coyote Gulch.
23.50	Spring branch 1 lk wide, from
	Coyote Spring 1 ch. SE. runs
	NW. — ascend
40.00	set Sandstone 18 x 16 x 10 in.
	12 in. deep, marked 1/4
	on N. side, and raised
	mound of ~~stones~~ Earth
	from 4 pits each 24 x 12 x
	12 in. for 1/4 sec. cor.

BOOK-A-16

East bou

Chains 80.00

set Sandstone 40×16×4 chains
26 in. deep marked 6
× notches on N. E. S & W
Edges, and raised
mound of stones for
corner to Tps 22 & 23 S.
R. 4 & 5 W. from which
A cedar 16 in. dia. bears
N 16° W. 45 lks. distant.
A cedar 12 in. dia. bears
N 34° E. 120 lks. distant
A Manzanita 5 in. dia. 17.00
bears S. 53° E. 100 lks. distant 9.50
Land mountainous 40.00
80 chs.
Soil 1st & 2d rate
Timber of Coml. value
on E. 60 chs.
Oct. 17. 1829
"

The
of th
mu
high
for
T. 2
I re
S

Head
Gul
set
in. 1
on N.
mon
sec.
A ce
East
Mars

East boundary T. 23 S. R. 5 W.

Oct 17th 1879

The south East part of this Tp. cannot be run on account of high mountains, therefore from the corner to T. 22 & 23 S. R. 4 & 5 W.

I run

South on true line bet. secs. 1 & 6.

Var. 16° E.

Head of Gulch drains SW

Gulch drains S. 70 W.

set Sandstone 18 x 10 x 9 in. 12 in deep marked 1/4 on W. side and raised mound of stones for 1/4 sec. cor. from which A cedar 24 in. dia. bears East 70 lks. distant & marked 1/4 S. B. T.

...0 x 16 x 9 ...ains
...ed 6
...S & W
...sed
...s for
...23 S.
...which
...bears
...tant
...bears
...stant
...dia. 17.00
...distan 9.50
...ions 10.00
...te
...balu
...1879

54

East boundary T. 23 S. R. 5 W.

chains	
41.50	Enter Sunset Cañon drains W
46.50	Road bears E & W.
47.75	Sunset Cr. 4 lks wide runs W
49.00	Leave Sunset Cañon - Ascen
63.00	Gulch drains W.
80.00	Set Sandstone 20 x 14 x 7
	14 in. deep marked 1/4 no
	on N. & 5 on S. Edges & rais
	Mound of stones for cor. t
	Secs. 1, 6, 7 & 12. from which
	A Mahogany 9 in. dia. bears
	S 60° W. 110 lks. distant.
	A Cedar 4 in. dia bears N. 45° E 125 lks.
	Mountainous on 80 chs.
	Soil 1st & 2d rate.
	Timber of Compl. V. on 80 ch

Note: On account of the mountains abandon the line here.

Oct. 17 to 1879

For Genl. Description see end of subdivision notes. Adolphe Jessen
U. S. Dep. Survey

BOOK-A-1

U. S. SUR

Salt La

The fo

Nor

bou

Township

of the Sal

Executed

Under

of the 2

in the mo

having b

correction

field not

hereby a

U. S. SURVEYOR GENERAL'S OFFICE,

Salt Lake City, Utah, Dec 13th, 1879

The foregoing field notes of the survey of the

North & Fractional East boundary of

Township No 23 S. *Range No* 5 W.

of the Salt Lake Meridian, Utah Territory,

Executed by Adolphe Jessen

Under his contract No 94

of the 25th *day of* August 1879.

in the month of Oct. 189,

having been critically examined, the necessary corrections and explanations made, the said field notes, and the surveys they describe are hereby approved.

Fred. Salomon

U. S. Surveyor General for Utah.

BOOK-A-161 (161) made 56

19 R: 1880

Filed June 30th, 1879.

Examined by John H. Campe.

Compared by T. C. Bailey & W. A. Sorlieski.

FIELD NOTES

OF

Partial Re-survey and

THE SURVEY OF THE

Additional Subdivisions

of Township No. 3 South, Range No. 4 West

of the Salt Lake Meridian in Utah Territory.

BY

Adolphe Jessen

U. S. DEPUTY SURVEYOR,

Under his Contract No. 91

dated March 29th 1879.

Survey commenced June 17th 1879.

Survey completed June 17th 1879

pied.

Book 161

Additional Subdivisions

Township 3 S R. 4 W.

6	5	4	3	2	1
7	8	9	10	11	12
18	17	16	15	14	13
19	20	21	22	23	24
30	29	28	27	26	25
31	32 60	33 58	34 57	35	36
	74	76	77	79	



Additional Subs. T. 3 S. R 4 W. S.L.M.

Chains Survey commenced June 17th 1879
From the cor to secs 2. 3. 34
& 35 established by myself
in this survey on S. Bound.
of T. 3 S. R. 4 W. S. L. M
I run
North on random line
between secs 34 & 35
Va. 17°30 E.

Descend

10.00 Gulch drains N.E.

23.00 Make diligent search for post
at end of line of old survey
but find no trace continue
on resurvey line –
Leave mountains bear N.W.
& S.E. enter broken bench

40.00 Old ¼ sec. cor. reestablished by
county Surveyor with a post
in stone mound on line

Additional Subdivision

chains	from which
	South on true line bet. secs 34 & 35
40.00	The cor to secs 2 3. 34 & 35 on S Bound of Tp.
	Land mountainous on S 23.00 ch
	Soil 1st rate —
	Timber oak brush —
	From the established cor. to secs 3. 4. 33 & 34 on S Bound Tp. 2 m
	North on random line between secs 33 & 34
	Va. 17°30 E.
3.00	Leave cultivated land bears N.W. & S.E.
3.50	N.W. cor. of log house on line
5.90	Settlement Creek 15 lks wide 8 in deep runs N.W.; Corral & Barn bears W. 1.00 ch. distant —
6.50	Road bears N.W. & S.E.

BOOK-A-16

T. 3. S.

chains	
10.00	Leave S
18.00	Ridg
28.00	Gul
37.00	Jeffers
39.00	Small
40.00	Set t
46.75	Ent
	bears
61.00	Lea
70.00	Rea
79.60	Int
	10 lks
	33 & 3
	negro
	stor
	S 0° 0
39.80	Set
	mar
	mon
	¼ se

T. 3. S. R 4 W. S. L. Meridian

Chains	
0.00	Leave Settlement Canon ascend mts.
18.00	Ridge bears N.
28.00	Gulch drains N.
37.00	Jefferson Ruffs House bears W. 34½ chs dist.
39.00	Small gulch drains N.
44.00	Set temporary ¼ sec. cor. descend
46.75	Enter high cultivated bench bears E. about 20 chs & W. about 10 chs.
51.00	Leave same ascend.
70.00	Ridge bears westerly descend to
79.60	Intersect E. & W. section line 10 lks N. of old cor to secs 27. 28 33 & 34 as re-established by County Surveyor) with a post in mound of stones from which S. 0.04 W. on timber bet. secs. 33 & 34
79.80	Set limestone 14x10x8in 9in deep marked ¼ on W. side with stone mound (pits impracticable) for ¼ sec. cor.

Additional Subdivisions

79.60	The cor to secs 3.4.33 & 34 on S. B. Tp
	Land mountainous on 69.60 Ch
	Soil 1st rate
	Timber oak brush -
	From the established cor to secs 4
	32 & 33 on S. Bound Tp. Frm
	North on random line
	between secs 32 & 33
	Va. 17°30'
	Descend steep N.W slope
15.00	Foot of Mts bear N.E & S.W.
	enter Tooele Valley
	Make diligent search for
	Post at end of line of old
	survey but find no trace
	Continue on Re-survey line
30.50	Road bears N.E & S.W.
32.50	Telegraph line bears N.E. & S
33.50	Corral on line

BOOK-A

T. 3 S.

Chains	
34.00	Enter ca
36.25	John C
40.30	Old
	Comm
	norm
	South
40.30	The
	S. C
	Lan
	Ba
	No
	fu
	j

BOOK-A-161

T. 3 S. R 4 W. S. L. Meridian

Chains

40.00 Enter cultivated land bears E & W.

36.25 John Adams House bears W. 8 lks dist

40.50 Old ¼ sec. cor. re-established by County Surveyor with a post & mound of earth from which South one link dist. secs 32 & 33

40.50 The cor. to secs 4. 5. 32 & 33 on S. Bound of Tp.

Land S. 15 deg chs mountainous

Soil 3rd rate

Balance level Soil 1st rate

No timber

Note: I herewith abandon further survey of this Tp—

June 17th 1879

Adolphe Jessen

(U. S. Dep. Surveyor

BOOK-A-161

General Description

This additional survey in T. 3
R. 4 W. S. L. Meridian embra
some small portions of
Tooele Valley proper - bu
mainly the mouth of Settlement
Canon with adjacent benches
Mountains - The broad bo
of Settlement Canon is in a hi
state of cultivation the soil bei
very rich and easily irrigable f
Settlement Creek ; - a good
deal of successful dry farmi
has also been done on the
Mountain benches -

Adolphe Jessen
U. S. Dep. Surveyor

BOOK-A-161

LIST OF NAMES.

A list of the names of the individuals employed to assist in running, measuring or marking the lines and corners described in the foregoing Field Notes of the fractional Re-survey and additional South Boundary and the Partial Re-survey and additional Subdivisions T. 3 S. R. 4 W. S. L. Meridian

64

BOOK-A-16

showing the respective capacities in wh

they acted.

Jefferson Huff	*Chainman.*
John H. Davis	*Chainman.*
Job Howells	*Flagman.*
Job Howells	*Axeman.*

We he

U. S. Dep

frac

itio

and

and

T 3

BOOK-A-161

ties in wh

Chainman.

Chainman.

Flagman.

Axeman.

We hereby certify that we have assisted

Adolphe Jussen

U. S. Deputy Surveyor in surveying the

fractional Re-survey & additional South Boundary and the Partial Re-survey and additional Subdivision T 3 S. R 4 W. S. L. Meridian

66

and that said lines have been in all respects, to the best of our knowledge and belief, well and faithfully surveyed, and the boundary monuments planted according to the instructions furnished by the Surveyor General.

Jeff Huff Chainman.
John H Davies Chainman.
Job Howells Flagman.
Job Howells Axeman.

Subscribed and sworn to by the above named persons, before me, a United States Deputy Surveyor, for the ~~County~~ District of Utah, in the Territory of Utah, this 17th day of June 1879

Adolphe Jessen
U. S. Dep. Surv

BOOK-A-16

BOOK-A-161

I, Adolph Jessen

U. S. Deputy Surveyor, do solemnly swear that in pursuance of a contract with Fr. Salmon

Surveyor General of the public lands of the United States in the Territory of Utah, bearing date the 29th day of March 1879, and in strict conformity to the laws of the United States, the Manual of Surveying Instructions, and the instructions furnished by the said Surveyor General, I have faithfully surveyed the fractional Resurvey & additional South Boundary and the partial Resurvey and additional Subdivisions T. 3 S. R. 4 W. S. L. Meridian

68

In the Territory aforesaid, and do f
solemnly swear that the foregoing are th
and original Field Notes of such survey.

Adolphe Jessen
U. S. Deputy Survey

Subscribed by the said Adolph
Jessen U. S. Deputy Su
and sworn to before me, a Notary
Public f
county of Salt Lake in the Ter
of Utah, this 29 day of June

T. C. Bailey
Notary Publi

BOOK-A-

U. S.

Sa

T

Add
par

Town
of th
Exec
Unde
of th
in th
havi
corre
field
here

BOOK-A-161

69

U. S. SURVEYOR GENERAL'S OFFICE,

Salt Lake City, Utah, August 13" 18 79.

The foregoing field notes of the survey of the

Additional Subdivisions, and
Partial Re-survey, in

Township No 3 South *Range No* 4. West

of the Salt Lake Meridian, Utah Territory,

Executed by Adolphe Jessen,

Under his *contract No* 91.

of the 29th *day of* March 1879.

in the month of June 1879,

having been critically examined, the necessary corrections and explanations made, the said field notes, and the surveys they describe are hereby approved.

Fred. Salomon

U. S. Surveyor General for Utah.

BOOK-A-131 (461) Test made 70

18 R: 1880.

Filed June 30th, 1879.

Examined by John H. Campe

Compared by T. C. Bailey & W. A. Gorlinski

FIELD NOTES

OF

Fractional Resurvey and

THE SURVEY OF THE

Additional South Boundary

of Township No. 3 South, Range No. 4 West

of the Salt Lake Meridian in Utah Territory.

BY

Adolphe Jessen

U. S. DEPUTY SURVEYOR,

Under his Contract No. 91

dated March 29th 1879.

Survey commenced June 16th 1879.

Survey completed June 16th 1879.

Copied.

BOOK-A-161

FOR CHAINMAN.

71

We Jefferson Huff

and John H. Davis

do solemnly swear that we will faithfully execute the duties of chain carriers; that we will level the chain upon uneven ground, and plumb the tally pins, whether by sticking or dropping the same; that we will report the true distance to all notable objects, and the true length of all lines that we asssist in measuring, to the best of our skill and ability,

Jefferson Huff

John H Davis

Subscribed and sworn to before me

this 16th day of June 1879

Adolphe Jessen

U. S. Dep. Surveyor

BOOK-A-161

FOR FLAGMAN.

I, Job Howells

do solemnly swear that I will well and truly perform the duties of flagman, according to instructions given me, and to the best of my skill and ability.

Job Howells

Subscribed and sworn to before me this 16th *day of* June *1879*

Adolphe Jessen
U. S. Dep. Surveyor

BOOK-A-161

FOR AXEMAN

I, Job Howells

do solemnly swear that I will well and truly perform the duties of axeman, according to instructions given me, and to the best of my skill and ability.

Job Howells

Subscribed and sworn to before me this 16th *day of* June *1879*

Adolphe Jessen

U. S. Dep. Surveyor

Fractional Re-survey S. Bound. T. 3 S R 4 W.

Chains

Survey commenced June 16th 1879

Note: After careful examination and diligent search I find that the cor. to secs 5. 6. 31 & 32 is the most eastern cor. on this line capable of being duly identified. It consists only of a decayed stake in a sunken mound but several old settlers assure me that it is the original cor. and by resurveying the adjoining section lines I satisfy myself of its being in the right place - Therefore from the above described cor. to secs 5. 6 31 & 32 on S. Bound. T. 3. S. R 4 W. S. L. M. I run

East on re-survey line

bet. secs. 5 & 32

Va. 17° 30' E.

40.00 In mound (nearly obliterated

Fractional re-survey S. Bound T. 3 S. W. - Additio

Chains			
	but possibly old ¼ sec. cor. mound set sandstone 10 x 7 x 4 in 6 in dup marked ¼ on N. side with mound of earth from 4 pits each 24 x 12 x 12 in for ¼ sec cor		for La
40.05	Leave cultivated land bears N. & S.		C
52.50	Road between Tooele City and Stockton bears NE & SW.		
53.50	Telegraph line bears NE & SW.		
68.00	End of old survey	15.00	
	Make deligent search for old post but find no trace	33.00	
	Leave Tooele Valley bears NE & S.W., ascend Mountains	40.00	S
77.50	Gulch drains NW.		15
80.00	Set limestone 16 x 10 x 8 in 10 in dup marked 2 notches on W. & 4 on E. edges with stone mound 1 pits impracticable	43.00	
		54.00	
		61.00	
		68.00	

W.- Additional S. Bound. T. 3 S. R. 4 W. S.L.M.

for cor to secs 4. 5. 32 & 33
Land E. 12.00 chs mountainous
Soil 3rd rate
Balance level; Soil 1st rate -
No timber -

East on true line
between secs 4 & 33
Va. 17° 30' E

15.00 High ridge bears N.E.
33.00 Gulch drains N.E.
40.00 Set limestone 20 x 10 x 8 in
15 in deep marked ¼ on N. side
with stone mound (pits impracticable) for ¼ sec. cor.
43.00 Ridge bears northerly
54.00 Gulch drains "
61.00 Ridge bears "
68.00 Gulch drains N.E.

Additional S. Boundary

chains	
77.00	Foot of mountains bears S.E. & N.W.; enter cultivated land in Settlement Cañ
80.00	Set quartzite 24 x 10 x 8 in. in dug marked 8 notches on E & W. dugs with mound of earth from 4 pits each 24 x 12 x 12 in. for cor. to secs 3. 4 33 & 34 —
	Land mountainous on 77.00 chs
	Soil 1st & 2nd rate
	Timber Oak brush on hill sides

chains	
	East on true line between secs 3 & 34 Va. 17° 30' E
0.50	Mill Race runs NE
3.00	Settlement Oak 16 lks wide 5 in. dug runs N.

chains	
4.75	Lea
	N. &
	Nor
5.25	Roa
8.00	Le
	Ente
	S. 75
15.50	Le
40.00	Set
	8 in
	wit
	abo
52.50	S
77.00	A
80.00	Set
	11 i
	on
	stan
	for

T. 3 S. R 4 W. S. L. Meridian

Chains	
4.75	Leave cultivated land bears N. & S. — Saw Mill bears North 3.75 chs dist.
5.25	Road bears N. & S.
8.00	Leave Settlement Canon Enters North of gulch drains S. 75° W.
15.50	Leave canon, ascend
44.00	Set gray sandstone 12 x 10 x 5 in 8 in dep marked 1/4 on N. side with stone mound (pits impracticable) for 1/4 sec cor.
52.50	Gulch drains N. W.
77.00	Ridge bears N. W. descend
80.00	Set gray sandstone 16 x 7 x 6 in 11 in dep marked 4 notches on W. & 2 on E. edge with stone mound (pits impracticable) for cor to secs 2. 3. 34 & 35 —

Land mountainous on 72°d
Soil 1st rate
Timber heavy oak brush

East on true line
bet. secs. 2 & 35
Va. 17 30' E.
Along brow N.E slope
32.00 Wood Road bears N.W
& S.E.
4.00 Near foot of high moun
ains bear N.10°E & S.10'W.
1st sandstone 15×10×6 in
10 in dep marked 1/4 on
N. side with mound of
earth from 4 pits each
24 × 12 × 12 in. for 1/4
sec. cor.

T. 9 S. R. 4 W. S. L. Meridian

land 40 chs mountainous

Soil 1st rate

Timber heavy oak brush

Note: On account of high steep Mts. I abandon line here —

June 16th 1879

Adolphe Jesse

N. L. Dep Surveyor

For general description see end of additional subdivision notes of this Township —

BOOK-A-161

U. S. SURVEYOR GENERAL'S OFFICE,

Salt Lake City, Utah August 13th 1879.

The foregoing field notes of the survey of the Fractional Resurvey and Survey of the Additional South Boundary of *Township No* 3, South *Range No* 4, West *of the Salt Lake Meridian, Utah Territory,* — *Executed by* Adolphe Jessen — *Under* his, *contract No* 91. *of the* 29th *day of* March *1879, in the month of* June *1879, having been critically examined, the necessary corrections and explanations made, the said field notes, and the surveys they describe are hereby approved.*

Fred. Sawtell

U. S. Surveyor General for Utah.

BOOK A-161

Filed Sept 17th 1879

Examined by F. C. Bailey

Compared by " " "

FIELD NOTES

OF

THE SURVEY OF THE

Reserve & Additional W. Bound.

of Township No. 3 S., Range No. 3 W.

of the Salt Lake Meridian in Utah Territory.

BY

Adolphe Jessen

U. S. DEPUTY SURVEYOR,

Under his Contract No. 94

dated August 25th 1879.

Survey commenced September 8th 1879

Survey completed " " 1879.

BOOK-A-161

83

FOR CHAINMAN.

We O. L. Denyon

and Elijah Spray

do solemnly swear that we will faithfully execute the duties of chain carriers; that we will level the chain upon uneven ground, and plumb the tally pins, whether by sticking or dropping the same; that we will report the true distance to all notable objects, and the true length of all lines that we asssist in measuring, to the best of our skill and ability,

O. L. Denyon

Elijah Spray

Subscribed and sworn to before me this 8th *day of* September *1879*

Adolphe Jensen

U. S. Dep. Surveyor

BOOK-A-161

84

FOR FLAGMAN.

I, Allen Tanner

do solemnly swear that I will well and truly perform the duties of flagman, according to instructions given me, and to the best of my skill and ability.

Allen Tanner

Subscribed and sworn to before me this 8th *day of* September *1879*

Adolphe Jussen

U. S. Dep. Surveyor

BOOK-A-161

85

FOR AXEMAN

I, A. Hoagelund

do solemnly swear that I will well and truly perform the duties of axeman, according to instructions given me, and to the best of my skill and ability.

a, Hoogelund

Subscribed and sworn to before me this 8th *day of* September 1879

Adolphe Jessen

U. S. Dep. Surveyor

Survey commenced
September 8th 187

Note:

Not being able to fin
any identifiable corner clo
to the lands I am about
to survey; I select as my
starting point the cor. to
secs. 33 & 34 on South Bou
ary of T. 3 S. R. 4 W. sai
cor being duly restablishe
by myself in my sur-
veying contract No 91,
from thence I run Nor
with Mag. Var. of changing
from 17° 30' to 17° 10' East
between secs 33 & 34 —
27 & 28, — 21 & 22
respectively, in most cas

New boundary T. 3 S. R 3 W. S.L. Ms-

being able to identify or locate the old corners from the cor. to secs 15 16. 21 x 22 2 mm East retracing the old lines between 15 x 22, - 14 x 23, - 13 x 24 respectively all in T. 3 S. R 4 W. —

The cor to secs 13. 18. 19 x 24 on the W. Bound. T 3 S. R 3 W. I take particular pains to identify. On the point where it ought to be I find well marked indications of a very old mound of earth and pits but no stake as per field notes of Original survey in 1856 - I there-

Resurvey & additional West

fore run North on West
Boundary T. 3 S. R 3 W.
retracing the line betwe
secs. 13 & 18 finding old
mound at cor. to secs 12
13, 7 & 18 and stake set
County Surveyor to agree
with the old mound whi
I suppose to be the corn to said Sec Rec
~~to secs 13. 18 19 & 20~~. Retu
to the ~~same~~ corner of Sec. 13. 18. 19. 24. I reestablish
it by setting a Quartzite
15 x 8 x 6 in - 10 in deep marked
3 nothes on N. & S. edges a
raised a mound of earth
from 4 pits each 24 x 12 x 12 in
thence I run South
retracing the line betwe
Secs 19 & 24 on W. Bound
Va. 17° 10' E

BOOK-A-
Bound

Chains	
40.00	Ma
	for
	fin
71.50	De
	old
	no
	to
	to s
	ru
12.50	W
16.00	Le
	Dr
	W.
20.00	Le
	foo
21.75	W

West Boundary T. 3 S. R. 3 W. S. L. M.

Chains	
40.00	Make diligent search for old ¼ sec. cor but find no trace of it -
71.50	Search very carefully for old witness cor but find no trace -
	I therefore return to the reestablished cor. to secs 13. 18. 19 & 24 and run
	South on true line between secs 19 & 24 Va. 17° 10' E
12.50	Wood Road bears E. & W.
16.00	Leave bench; enter Dry Canyon Wash drains W. -
20.00	Leave same, ascend foot hills -
21.75	Wood Road bears E. & W.

BOOK-A-

Boundary

Chains	
40.00	Set Gray sandstone 16 x 1 x 9 in 11 in. deep marked ¼ on W. side with earth mound from 4 pits each 24 x 12 x 12 in for ¼ sec c
61.00	Small gulch drains northwesterly
71.50	End of old survey
80.00	Set Quartzite 15 x 7 x 6 in 10 in deep marked 4 notch on N. & 2 on S. edges with earth mound from 4 pits each 24 x 12 x 12 in. f cor. to secs. 19. 24. 25 x 30
	Land mountainous o S. 60.00 chs.
	Soil 1st rate, gravelly in places.
	Timber heavy Oak brush on Foot hills

No

fig
aba

sec
su
thi

BOOK-A-161

Boundary T. 3 S. R 3 W. S.L.M.

Note:

On account of high mountains I abandon line here -

September 8th 1879

Adolphe Jessen

U. S. Dep. Surveyor

For general description see end of additional subdivision notes of this Township -

BOOK-A-161

92

U.S. SURVEYOR GENERAL'S OFFICE,

Salt Lake City, Utah, Oct 28 *18* 79

The foregoing field notes of the survey of the

West Boundary

Township No 3 S. *Range No* 3 W.

of the Salt Lake Meridian, Utah Territory,

Executed by Adolphe Jessen

Under his *contract No* 94

of the 25th *day of* August *18*79

in the month of September *18*79

having been critically examined, the necessary corrections and explanations made, the said field notes, and the surveys they describe are hereby approved.

Jde. Salomon

U. S. Surveyor General for Utah.

BOOK-A-161
R: 1880

Filed Sept 17th 1879

Examined by F. C. Bailey

Compared by " " "

FIELD NOTES

OF

THE SURVEY OF THE

Resurveyed & Additional Subdivision lines

of Township No. 3 S., Range No. 3 W.

of the Salt Lake Meridian in Utah Territory.

BY

Adolphe Jessen

U. S. DEPUTY SURVEYOR,

Under his Contract No. 94

dated August 25th 1879.

Survey commenced September 9th 1879

Survey completed September 10th 1879.

Book 161

Subdivision Lines

Township 38 R. 30 W.

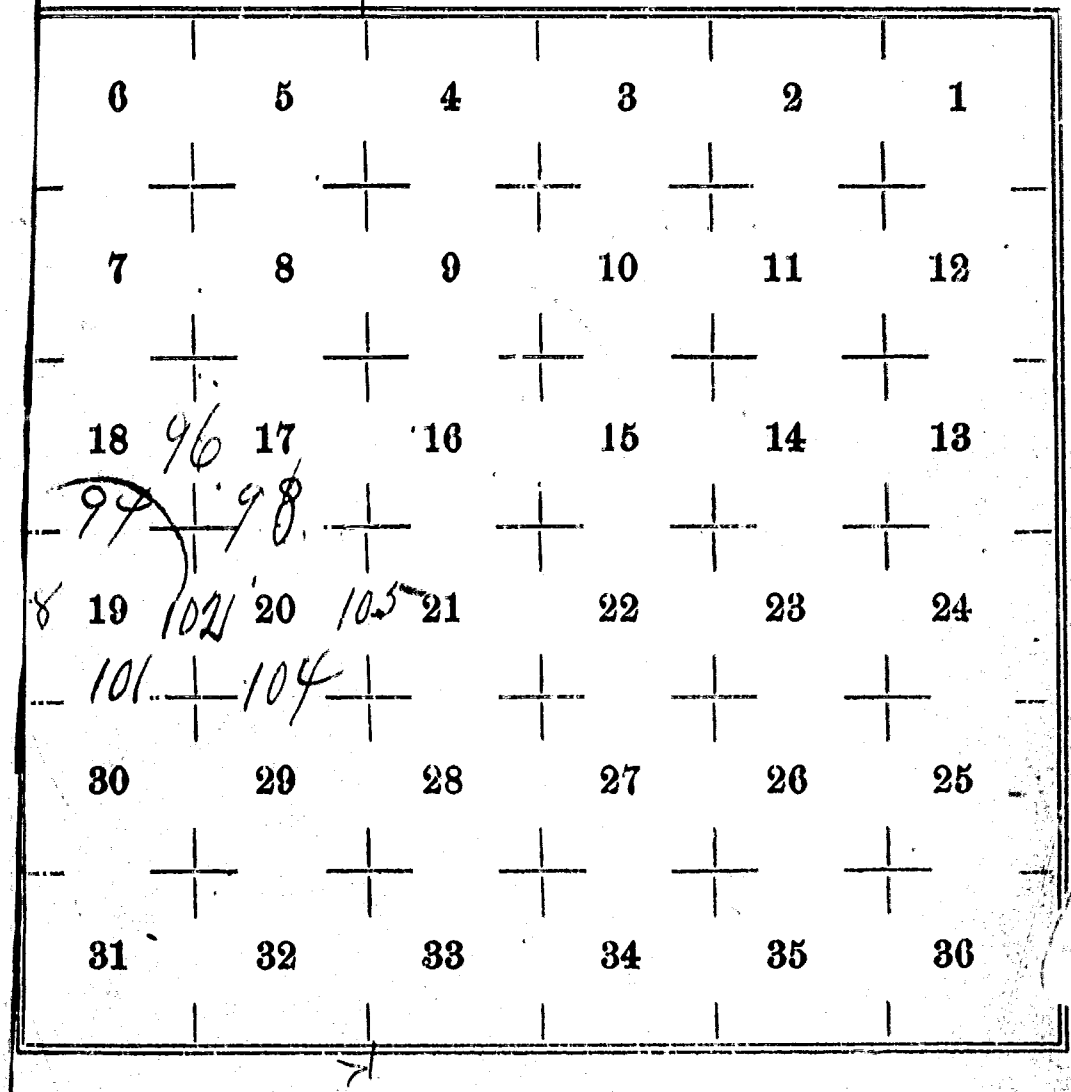

BOOK-A-161

Resurveyed and Additional
Subdivision lines T. 3. S. R 3 W. S.L.M.

Chains Survey commenced
September 9th 1879

From the reestablished corner to secs 18 & 19 on W. Boundary of Tp. 2 run East retracing the line between secs 18 & 19
Va. 17° 10' E.

40.00 Make diligent search for old 1/4 sec. cor but find no trace except a piece of the top of the old 1/4 sec. stake, the same being identifiable by having an "S" (put on with a marking iron) left very plainly — This remnant being found loose and detached at an unreasonable distance from 1/4 sec.

Resurveyed and Additional Subdiv

Chains	
	point. I decide to ignore it —
78.00	Search for old Witness cor. but find no trace. I therefore return to the reestablished cor to secs 18 & 19 on W. Bound of Tp and run
	East on true line between secs 18 & 19 Va. 17°10' E
22.00	Small gulch drains N.W.
28.25	same drains S.W.
40.00	Set Quartzite 16 x 9 x 6 in 11 in deep marked ¼ on N. side with ~~earth~~ mound of earth from 4 pits each 24 x 12 x 12 for ¼ sec. cor.
76.50	leave bench, descend steep N.E slope

BOOK-A-

lines

Chains	
78.00	En
80.00	Set
	deep
	and
	stor
	secs
	Lan
	and
	ben
	Sou
	N
	—
	N
	b
	Desc
4.00	Foo
	Can
6.25	Pi
	7 in

Subdivisional lines T. 3. S. R. 3. W. S. L. Mer.

Chains	
78.00	End of old survey.
80.00	Set Quartzite 16 x 14 x 7 in. 11 in. deep marked 3 notches on S. and 5 on E. edges with stone mound for cor. to secs 17. 18. 19 & 20
	Land E. 3.50 chs mountainous; Balance level bench —
	Soil mostly 1st rate
	No timber —

North on random line between secs 17 & 18

Va. 17° 10' E

	Ascend steep N. E slope
4.00	Foot of same, enter Pine Canyon
4.25	Pine Creek 10 lks wide 7 in. deep runs W.

Resurveyed and Additional Sub-

Chains	
7.00	Road bears E & W.
9.00	Make diligent search fo[illegible] old witness cor on S. en[illegible] of line but find no trac[illegible] of it.
13.50	Wash from big gulch (co[illegible]necting with Pine Canyon 3.00 chs N.E.) drains S.W.
14.00	Leave Pine Canyon, ascu[illegible] steep S. slope -
20.00	Enter high bench
39.60	To a point 18 lks. E. of old ¼ sec. cor. from which S. 0° 15' E. on true line between secs 17 & 18
39.60	The cor to secs 17.18.19.[illegible] Land mountainous on 29.[illegible] chains
	Soil 1st & 2nd rate
	No timber

BOOK-A-

[illegible]ivision [illegible]

Chains	Ea[illegible]
	Des[illegible]
4.50	Be[illegible]
7.00	E[illegible]
12.60	Ro[illegible]
14.50	Pi[illegible]
	[illegible]
15.50	Ro[illegible]
17.00	Le[illegible]
	ste[illegible]
29.00	Gu[illegible]
33.50	
34.00	Fro[illegible]
	ent
	soi[illegible]
	of [illegible]
	16.[illegible]
38.50	Gu[illegible]

BOOK-A-161

Subdivision lines T. 3 S. R. 3 W. S. L. Mer.

Chains	
	East on true line between secs. 17 x 20 Va. 17°10' E.
	Ascend N.E. slope
4.50	Bench Spur bears N.
7.00	Enter Pine Canyon
12.60	Road bears S.E. & N.W.
14.50	Pine Creek 6 lks wide 8 in deep runs Northwesterly —
15.50	Road bears N.W. & S.E.
17.00	Leave Canyon ascend steep S.W. slope.
29.00	Gullie drains S.
33.50	" " "
34.00	From this point a magnificent cluster of Springs the source of Pine Creek in bottom of Canyon bears S. about 16 chs distant
38.50	Gullie drains S.

Additional Subdivision

chains	
40.00	Set sandstone 20 x 16 x 8 in 15 in. deep marked ¼ on N side with stone mound for ¼ sec. cor.
45.00	Enter high bench bears S.E & N.W.
68.00	Leave same ascend main mountains bear S.E & N.
80.00	Set Sandstone 16 x 10 x 5 in 11 in. deep marked 3 notch on S. & 4 on E. edges with earthmound from 4 pits each 24 x 12 x 12 in for cor. to secs 16. 17. 20 & 21 from which A. Mahogany 5 in. dia bears N. 45° E. 70 lks dist. A. Mahogany 6 in dia bears S. 22° 30' W. 30 lks. dist

T. 3 S. R. 3 W. S. L. Mer.

Chains

A Mahogany 18in. dia. bears S. 4° 30' E. 60 lks dist.

All marked as pr. instructions —

Land Mountainous on E. 47.00 chs.

Soil 1st & 2nd rate Timber, Mountain Mahogany on E. 12.00 chs very heavy Oak & Maple brush on whole line —

Note On account of high hts I abandon line here —

September 9th 1879

September 10th 1879.

From the established cor. to secs. 19 & 30 on W. Boundary

Additional Subdivisions

Chains	of Tp. 1 - mu
	East on true line between secs. 19 x 30 Va. 17° 10' E.
5.00	Gullie drains N.W.
9.00	" " "
10.00	Ascend Main Mountains bear N.E. & S.W.
15.50	gulch drains N.
32.00	Wood Road bears N.E. & S.W.
33.50	Deep Wash in gulch drains N.
40.00	Set Quartzite 30 x 14 x 9 in 20 in. deep marked ¼ on N side with Stone Mound for ¼ sec. cor.
58.50	Wash drains N.
62.00	Descend "Archers" Canyon
67.00	Bed of Spring Branch (dry) in bottom of same

T. 3 S

BOOK-A

Chains	dra
75.00	R
80.00	Su
	20
	on
	sto
	19.
	La
	So
	T
	M
23.00	
40.00	
43.00	

T. 3 S. R. 3 W. S. L. Mer.

Chains

drains N.

75.00 Ridge bears N.

80.00 Sec Quartzite 32 x 16 x 7 in
20 in dep marked 2 notches
on S. & 5 on E. edges with
Monument for cor to secs
19. 20. 29 & 30.
Land lies on 80.00 chs
Soil 1st & 2nd rate
Timber Pine, Oak and
Maple brush -

North on random line
between secs. 19 & 20
Va. 17° 10' E
Descend.

23.00 Foot of Main Mountains
bear E. & W., descend foothills

44.00 Sec temporary 1/4 sec cor.

43.00 Descend Dry Canyon Wash

Additional Subdivision

Chains	
47.50	Enter same drains W.
49.00	Wood Road bears N.W. & S.E.
54.50	Leave Dry Canyon Wash ascend S. slope
59.00	Enter bench
61.00	Wood Road bears E & W.
78.50	Leave bench, descend
80.50	Intersect E. & W. line 20 lks E. of cor to secs 17.18.19 & 20 from which S. 0° 09' E. on true line between secs 19 & 20
40.25	Set Quartsite 19 x 12 x 7 in 13 in. deep marked ¼ on W. side with stone mound for ¼ sec. cor.
80.50	The cor to secs 19.20.29 & 30 Land mountainous on 61.00 chs. Soil 1st & 2nd rate —

T. 3 S.

BOOK

Chains	
	Tin
	on
	E
13.00	R
30.00	
40.00	Set
	dep
	with
46.00	D
	Ro
	N.
64.00	R
80.00	S
	di
	S.
	m

T. 3 S. R. 3 W. S. L. Mer.

BOOK-A-161

Chains Timber heavy oak brush on hill sides

East on true line between secs 20 & 29 Va. 17° 10' E.

13.00 Ridge bears N.

30.00 " " "

40.00 Set quartzite 13 x 9 x 5 in 9 in dips marked 1/4 on N. side with Monument for 1/4 sec cor.

46.00 Dry Canyon drains N.W. Road in bottom of same bears N.W. & S.E.

64.00 Ridge bears N.

80.00 Set quartzite 16 x 11 x 5 in 11 in dips marked 2 notches on S. & 4 on E. edges with stone mound for cor. to secs 20. 21.

chains	28 & 29 from which
	A Pine 12 in dia. bears N. 85
	E. 50 lks dist. marked S. 21
	T. 3 S. R 3 W. B. T.
∠	Land mountainous
	on 80.00 chs
	Soil 1st & 2nd rate, rocky
	Timber, Pine, Mahoga
	& Oak brush.
	North on random ba
	between secs. 20 & 21
	Va. 17°10' E.
	Descend steep N.E slope
12.00	Enter Pine Canyon
	drains N.W.
16.00	Road bears N.W. & S.E.
22.00	Leave Canyon descend
	S.W. slope of Mountains
35.00	Small gulch drains S.W.

chains 40.00	Set
52.00	Ada
57.00	Ridge
63.00	Gul
70.00	Ridge
73.00	Gul
78.00	Ri
80.70	Inter
	to secs
	S.
40.35	Set
	¼ on W.
80.70	The co
	Land
	Soil
	Timb
	Note:
	sum
	Septem

T. 3. S. R. 3 W. S. L. Mer.

Chains	
40.00	Set temporary ¼ sec. cor.
52.00	Ada Spring bears W. 9.50 lks dist.
57.00	Ridge bears W.
63.00	Gulch drains W.
70.00	Ridge bears W.
73.00	Gulch drains W.
78.00	Ridge bears W.
80.70	Intersect E. & W. line 55 lks E of cor. to secs 16. 17 × 20 from which L. 0° 24 E. on true line bet. secs. 20 × 21
40.35	Set Quartzite 14 × 10 × 6 in 9 in deep marked ¼ on W. side with Stone mound for ¼ sec. cor.
80.70	The cor. to secs ~~16. 17. 20 × 21~~ 20 21 28 29.

Land mountainous on 70.70 chs.

Soil 1st & 2nd rate

Timber Oak & Maple Brush. Pine & Mahogany

Note: I herewith abandon further survey of this Township—

September 10th 1879.

Adolphe Jansen—
U. S. Dep Surveyor.

BOOK-A-16

General Description.

This survey embraces the bottoms of Pine & Dry Canyon with adjacent benches & foothil Being within a couple of miles of the large settlemen of "Tooele" & "Pine Creek" m of the land is claimed for the pu pose of "dry farming" which has been tried with great succes at this place. A portion of the land can be irrigated from Pin Creek & Ada Spring. The soil is very rich but rocky & gravelly in places. A large portion of the land is covered with w dense growth of oak & maple bus

Adolphe Jessen
U. S. Dep. Surveyor

BOOK-A-161

LIST OF NAMES.

A list of the names of the individuals employed to assist in running, measuring or marking the lines and corners described in the foregoing Field Notes of the

Resurvey & additional survey of the West Boundary and Subdivision lines in Township 3 South, Range 3 West of the Salt Lake Meridian

showing the respective capacities in w
they acted.

O. L. Dwyer — *Chainman.*
Elijah Gray — *Chainman.*
Alvan Tanner — *Flagman.*
A. Hazlund — *Axeman.*

We here

U. S. Depu

and
Bou
line
Sal

ities in w

Chainman.

Chainman.

Flagman.

Axeman.

We hereby certify that we have assisted

Adolphe Jensen

Resurveyed and

U. S. Deputy Surveyor in surveying

Resurveying

and additional West

Boundary & Subdivision

lines of T. 3 S. R. 3 W

Salt Lake Meridian

and that said surveys have been in all respects, to the best of our knowledge and belief, well and faithfully surveyed, and the boundary monuments planted according to the instructions furnished by the Surveyor General.

D. L. Dunyon Chainman.

Elijah Spray Chainman.

Allen Tanner Flagman.

A Hoogelund Axeman.

Subscribed and sworn to by the above named persons, before me, a Notary Public, for the County of Salt Lake, in the Territory of Utah, this 13th day of September 1879

Thomas C. Bail
Notary Public

I, Adolphe Jessen

U. S. Deputy Surveyor, do solemnly swear that in pursuance of a contract with

Fred. Salmon

Surveyor General of the public lands of the United States in the Territory of Utah, bearing date the 25th day of August 1879, and in strict conformity to the laws of the United States, the Manual of Surveying Instructions, and the instructions furnished by the said Surveyor General, I have faithfully surveyed the

Resurvey and additional Meas Boundary & Subdivision lines of T. 3 S. R 3 W Salt Lake Meridian -

115

In the Territory aforesaid, and do fu
solemnly swear that the foregoing are the
and original Field Notes of such survey.

Adolphe Jessen
U. S. Deputy Surveyor

Subscribed by the said Adolph
Jessen U. S. Deputy Surv
and sworn to before me, a
Notary Public for
county of Salt Lake in the Terri
of Utah, this 15th day of September

Thomas C. Bau
Notary Publ

BOOK

U. S.

Sal

Th

Ad
lu

Town
of the
Execu
Unde
of th
in th
havi
corre
field
here

BOOK-A-161 114

U. S. SURVEYOR GENERAL'S OFFICE,

Salt Lake City, Utah, Oct 28 1879

The foregoing field notes of the survey of the

Additional Subdivision lines in

Township No 3 S. *Range No* 3 W.

of the Salt Lake Meridian, Utah Territory,

Executed by Adolphe Jessen

Under his *contract No* 94

of the 25th *day of* Aug. 18 79

in the month of September 18 79

having been critically examined, the necessary corrections and explanations made, the said field notes, and the surveys they describe are hereby approved.

Fred. Salmon

U. S. Surveyor General for Utah.

BOOK-A-161
R: 1880-(161)

List made 115

Filed Sept 6th 1879.

Examined by F. C. Bailey

Compared by " " "

FIELD NOTES

OF

THE SURVEY OF THE

Additional Subdivisions

of Township No. 6 N. , Range No. 1 W.

of the Salt Lake Meridian in Utah Territory.

BY

Adolphe Jensen

U. S. DEPUTY SURVEYOR,

Under his Contract No. 94

dated August 25th 1879.

Survey commenced September 3rd 1879.

Survey completed September 8th 1879.

Book 161

Additional Subdivisions

Township 6 N. **R.** 1 W.

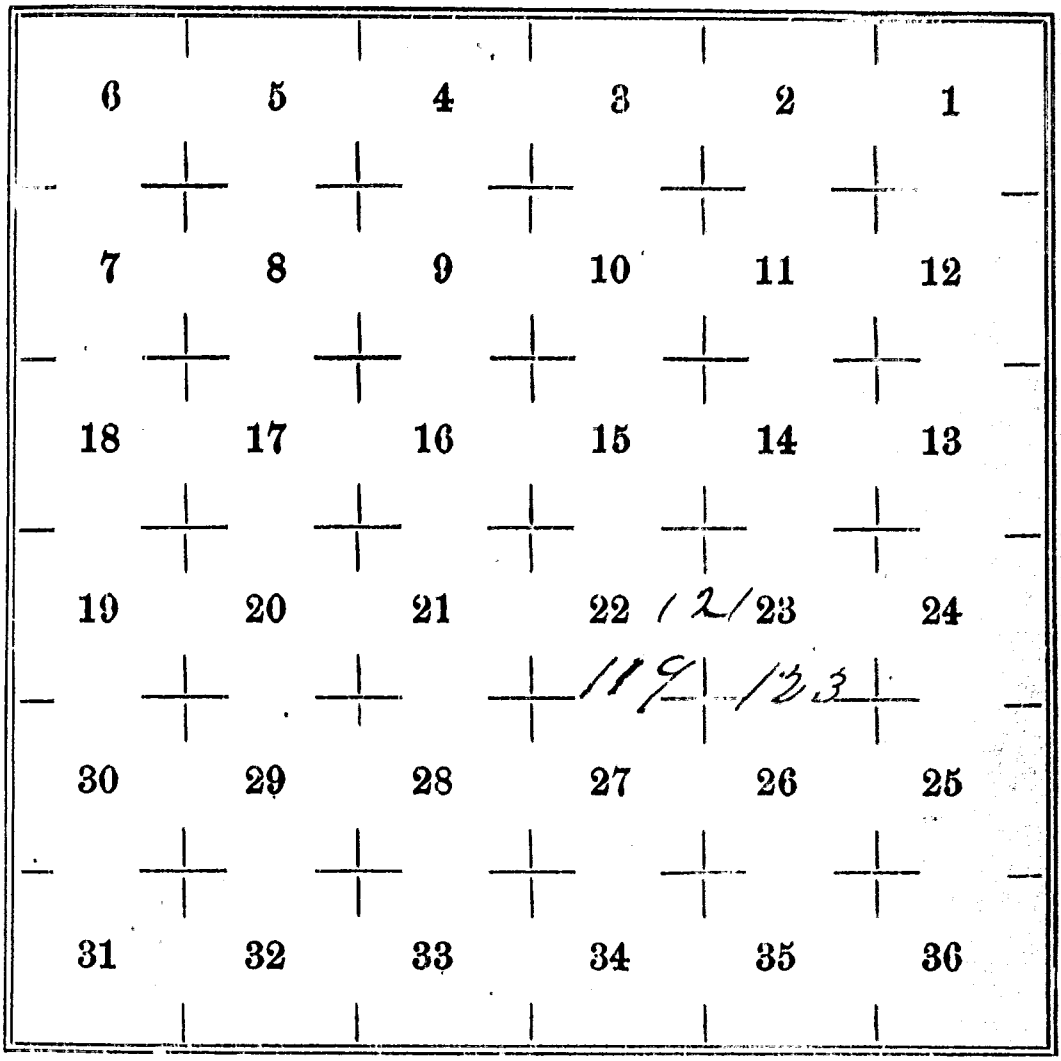

BOOK-A-161

FOR CHAINMAN. 116

We Carl Sorensen

and Hans Sorensen

do solemnly swear that we will faithfully execute the duties of chain carriers; that we will level the chain upon uneven ground, and plumb the tally pins, whether by sticking or dropping the same; that we will report the true distance to all notable objects, and the true length of all lines that we asssist in measuring, to the best of our skill and ability,

Carl Sorensen

Hans Sorensen

Subscribed and sworn to before me this 3rd day of September 1879

Adolphe Jessen

U. S. Dep. Surveyor

FOR AXEMAN

I, Samuel Reckum

do solemnly swear that I will well and truly perform the duties of axeman, according to instructions given me, and to the best of my skill and ability.

Witness Sorensen Samuel his X mark Reckum

Subscribed and sworn to before me

this 3rd *day of* September 1879

Adolphe Jessen

U. S. Dep Surveyor

Additional Subdivisions

Chains	Survey commenced September 3rd 187
	Note: By retracing severa old lines I find my instr ment to give the Variation 15°45' E. - The corner to 21. 22. 27 & 28 T. 6 N. R 1 W being in close proximity to land I am about to surv I select it as my starting point - Said corner consists only of a sunken mound w a few decayed remnants of a stake, but can be duly ide ified by Settlers living on th land when the first survey was made - I reestablish th same by setting a quartzite 16 x 10 x 6 in. 11 in. deep marked 2 notches on S & 3 on E. edges

Chains	with
	4 pits
	Havin
	exam
	the
	22
	there
	cor.
	I
3.00	Lea
	Nor
	roll
3.00	
14.25	Op
	14
40.00	Ry
	¼

T. 6 N. R. 1 W. S. L. Mer.

Chains	with mound of earth from 4 pits each 24 x 12 x 12 in. Having by previous careful examination ascertained that the 1/4 sec. cor between secs 22 & 27 cannot be found therefore from the re-established cor. to secs. 21. 22. 27 & 28 I run
	East on a true line between secs. 22 & 27 Va. 15°45' E.
3.00	Leave high bench bears Northwesterly descend along rolling N.E. slope of Foothills
3.50	Road bears N.W. & S.E.
14.25	Ogden Bench Canal 10 lks wide 14 in. deep runs N.W.
40.00	Repeat diligent search for old 1/4 sec. cor but find no trace.

Additional Subdivisions

Chains	
	Set quartzite 14x10x6 in 9 in deep marked ¼ on N. side with mound of earth from 4 pits each 24x12x12 in for sec. cor.
	End of old survey commence new survey
42.50	Extreme South Point of m cultivated meadow in bott
43.00	Ascend steep N.W. slop
47.00	Ogden bench canal runs S
57.00	Carl Sorensen House be N. about 10 chs distant
65.00	High bench ridge bears N. about 15 chs
66.00	Descend N.E. slope
70.00	Along rolling N. slope
80.00	Set Quartzite 15x11x6 in 10 deep marked 2 notches on S. & edges with mound of earth

Chains	
	pon
	for c
	Lan
	ons
	N.
	Soil
	In
	Tim
	on
1.75	Ogd
2.00	Lea
	Ho
2.50	Sr
	un

T. 6 N. R. 1 W. S. L. Mer.

Chains	from 4 pits each 24 x 12 x 12 in for cor to secs 22. 23. 26 & 27
	Land on line mountain ous on E. 77.00 chs; 6.00 chs
	N. in bottom level
	Soil on line 2nd rate
	In Bottom 1st rate
	Timber, Heavy Oak brush on line —

North on a true line between secs 22 & 23

Va. 15°45' E.

1.75	Ogden bench canal runs W.
2.00	Leave Foothills enter Ogden
	Riverbottom bears W. & N.E.
2.50	Branch of River fed by a number of large Springs

Additional Subdivision

Chains	
	at base of Foot hills, is 15 lks wide 7 ft deep runs W.
26.00	Ogden River 60 lks wide 3 ft deep runs Westerly leave bottom —
29.00	North Ogden Canal 15 lks wide 2 ft deep runs W. Toll House belonging to "Ogden Canon Toll Road Co. bears E. 6.50 chs dist.
29.50	Ogden Canon Road bears E & W
30.00	Ascend Foothills bear W. & SE.
40.00	Marked stationary limestone 4 x 3 x 1 ft. above ground ¼ on W. side with mound of stones for ¼ sec. cor.
45.00	Gulch drains S.E.
47.00	same " S.W.
47.50	At foot of high ridge set Quartzite 14 x 7 x 6 in 9 in de

T. 6 N.

Chains	
	marke
	S. edge
	a sto
	corne
	Note
	& ab
	Lan
	Bal
	19.50
	So
	No
	Fro
	to su
	&
	bo

BOOK-A-161

marked 2 notches on E. & 3 on S. edges & W. C., and raised a stone mound for witness corner to sec 14. 15. 22 & 23

Note on account of mountains I abandon line here –

Land in bottom level

Balance mountainous on 19.50 chs

Soil 1st & 2nd rate

No timber

From the established cor. to secs 22. 23. 26 & 27

I run

East on a true line between secs 23 & 26

Va. 15° 45' E

BOOK-A-

Additional Subdivision

Chains	
4.00	Ascend N. W. Slope
7.00	Enter high plateau bears N. E. & S. W.
15.00	A Spring with hot water strongly impregnated with Iron bears N. about 10 chs dist in bottom of gulch
18.40	Hot Spring gulch drains northwesterly
18.60	In order to facilitate future retracing of this line it falling in diffic ground I here on the E. side of Hot Spring gulch set a blue lime stone 20 x 14 x 6 in 12 in dep marked ¼ W. C. on N. side with stone mound for witness ¼ sec. cor.
19.75	Discovery stake of "Humbo

Chains	Mine
	N. E
	bears
28.00	Li
	6.00
40.00	Se
	15
	side
	for
	La
	40
	P
	Tr
	W

BOOK-A-161

...sion	T. 6 N. R. 1 W. S. L. Mer.	
...ed	Claims	Mining Claim running 750 ft N.E & 750 ft S.W. from Disc. stake bears S. 75 lks distant —
...bears		
...t water	28.00	Lime Kiln bears S. 6.00 chs. distant —
...eth Iron		
...dist in	40.00	Set limestone 20 x 15 x 10 in. 15 in. deep marked ¼ on N. side with stone mound for ¼ sec. cor.
...drains		
...tate		Land Mountainous on 40.00 chs
...this		Soil 2nd rate
...diffe...		Timber Brush on hillside
...the		Note: I herewith abandon further additional survey in this Township —
...ing		
...lime		
...2 in de...		September 3rd 1879
...N. Si...		Adolphe Jessen
...for		U. S. Dep. Surveyor
...Humbo...		

General Description.

This additional sub-
division in T. 6 N. R.
W. S. L. Mer. is intended
to embrace some very
good land principally
meadow but hitherto
unsurveyed laying in the
bottoms of Ogden River
Finding Hematites and sim
indications of Iron ores I
return as Mineral land th
E.2 S.W.4 and the E.2 S.W.4 of S
of Sec. 23 — The balance
is agricultural —

Adolphe Jessen
U. S. Dep Surveyor

A lis
ployed
markin
foregoi

Sub
R. 1
Mer

BOOK-A-161

LIST OF NAMES.

A list of the names of the individuals employed to assist in running, measuring or marking the lines and corners described in the foregoing Field Notes of the

Additional Subdivision T. 6 N. R. 1 W. Salt Lake Meridian

BOOK-A-1

showing the respective capacities in w
they acted.

Carl Sorensen **Chainman.**
Hans Sorensen **Chainman.**
——— **Flagman.**
Samuel Reckum **Axeman.**

We her

U. S. Dep

Ceda
in T
Lake

BOOK-A-161

ies in w

Chainman.

Chainman.

Flagman.

Axeman.

We hereby certify that we have assisted

Adolph Jensen

U. S. Deputy Surveyor in surveying

the

additional Subdivisions

in T. 6 N. R 1 W. Salt

Lake Meridian



130

and that said lines have been in all respects, to the best of our knowledge and belief, well and faithfully surveyed, and the boundary monuments planted according to the instructions furnished by the Surveyor General.

Carl Sorenson Chainman.

Hanes Sorenson Chainman.

Flagman.

Witness C Sorenson Samuel his X mark Reckmus Axeman.

Subscribed and sworn to by the above named persons, before me, a U. S. Dep. Surveyor, for the ~~County~~ District of Utah, in the Territory of Utah, this 3rd day of September 1879

Adolphe Jessen
U. S. Dep. Surveyor

BOOK-A-1

I,

U. S. D

in purs

Survey

United

date t

and

Unite

struc

the s

surv

Su

T.

Lak

BOOK-A-161

I, Adolphe Jensen

U. S. Deputy Surveyor, do solemnly swear that in pursuance of a contract with

T. W. Paterson

Surveyor General of the public lands of the United States in the Territory of Utah, bearing date the 25th day of August 1879, and in strict conformity to the laws of the United States, the Manual of Surveying Instructions, and the instructions furnished by the said Surveyor General, I have faithfully surveyed the additional subdivision lines T. 6 N. R. 1 W. Salt Lake Meridian

BOOK-A-1

U. S. SURVI

Salt Lake

The foreg

Additi

ui

Township N

of the Salt L

Executed by

Under

of the 2

in the mont

having bee

corrections

field notes

hereby app

In the Territory aforesaid, and do

solemnly swear that the foregoing are t

and original Field Notes of such survey

Adolph Jensen

U. S. Deputy Surve

Subscribed by the said Adolph

Jensen U. S. Deputy S

and sworn to before me, a Notary

Public

county of Salt Lake in the Te

of Utah, this 6th day of September

Thomas C. Bailey

Notary Public

BOOK-A-161

U. S. SURVEYOR GENERAL'S OFFICE,

Salt Lake City, Utah, Oct 28th 1879.

The foregoing field notes of the survey of the

Additional Subdivision lines

Township No 6 S *Range No* 1 W.

of the Salt Lake Meridian, Utah Territory,

Executed by Adolphe Jossen

Under his *contract No* 94

of the 25th *day of* Augt. 1879

in the month of September 1879

having been critically examined, the necessary corrections and explanations made, the said field notes, and the surveys they describe are hereby approved.

Jno. Salmon

U. S. Surveyor General for Utah.

BOOK-A-161 (161) Copied by T.C.B.

R: 1880 134

Filed Oct 10th 1879.

Examined by T. C. Bailey

Compared by " " "

FIELD NOTES

OF

THE SURVEY OF THE

Additional Subdivisions

of Township No. 23 S., Range No. 5 W.

of the Salt Lake Meridian in Utah Territory.

BY

Adolphe Jessen

U. S. DEPUTY SURVEYOR,

Under his Contract No. 94

dated August 25th 1879.

Survey commenced Oct 18th 1879

Survey completed " 25th 1879.

Book 161

Additional Subdivisions

Township 23 S. R. 5 W



Additional Subdivisions of
T. 23 S. R. 5 W. S. L. M.

Survey commenced
Oct. 18th 1879.

From the closing corner to Sections 33 & 34, T. 23 S. R. 5 W. it being a White Sandstone 16 x 8 x 4 in. properly marked, established in 1876, by A. J. Stewart U. S. Dep. Surveyor, on the south boundary of the late Corn Creek Indian Reserve, 72.50 chains N. of Cor. to Secs. 3. 4. 33 & 34 on South Boundary of Tp. I run

North bet. Secs. 33 & 34.
Var 16° E.

7.50 Set Sandstone 14 x 10 x 6 in. 10 in. deep marked 3 notches

Additional Subs. of

chains	
	on E. & 1 on South Edges, and raised mound of Sa[illegible] from 4 pits Each 24 x 12 x [illegible] in. for cor. to Secs. 27. 28 [illegible] 33 & 34.
	Land Mountainous on 7.50 chs. Soil 1st rate.
	Timber Oak Brush.
	"
	The South East part of this Tp. not having been surveyed, I therefore ru[illegible] East on true line bet. secs. 27 & 34 Var 16° E.
10.00	Gulch drains N.
37.00	" " "
40.00	set Sandstone 20 x 18 x 5, in. 14 in deep marked 1/4 on N. side & raised mound

BOOK-A-[illegible]

T. 23 S. [illegible]

chains	of
42.50	Mo[illegible]
	lea[illegible]
	Com[illegible]
	h[illegible]
	cre[illegible]
	di[illegible]
44.50	Re[illegible]
55.00	C[illegible]
	12[illegible]
62.00	Le[illegible]
	as[illegible]
80.00	Se[illegible]
	2[illegible]
	on[illegible]
	r[illegible]
	[illegible]
	2[illegible]
	1[illegible]

BOOK-A-161

T. 23 S. R. 5 W. S. L. M.

chains	
	of stones, for 1/4 sec. cor.
42.50	Mouth of Gulch drains N. & leave cedar bench - enter Corn Creek Cañon; N. Marshard's Cabin ~~bears~~ & Water cress spring bears N. 24 chs. distant.
44.50	Road bears N W & S E.
55.00	Corn Creek 15 links wide 12 in. deep runs N. W.
62.00	Leave corn Creek Cañon & ascend Mountains,
80.00	Set Limestone 30 x 20 x 9 in. 20 in. deep, Marked 2 notches on E. & 1 on S. Edges, & raised a Mound of Stone, for cor. to Secs. 26. 27. 34. & 35.
	Mountainous on 80. chs. Soil 1st & 2d rate.

Additional Subs. of

chains	Scattering Cedar & Oak Brush
	North bet. secs. 26. & 27
	Var. 16° E.
3.00	Gulch drains W.
13.50	Ridge bears W.
21.50	Gulch drains W.
28.50	Ridge bears W.
33.00	Gulch drains W.
38.50	Ridge bears W.
40.00	Set Limestone 18×10×6 in. 12 in. deep. Marked 1/4 on W. side, and raised a mound of stones for 1/4 sec. cor.
51.00	Wash drains W.
55.00	Ridge bears W.
61.00	Gulch drains W.
80.00	Set Quartzite 16×14×10 in. 10 in. deep. Marked 2

BOOK-

T. 23 S.

chains	Not
	au
	Ea
	24
	Se
	W
	S
	W
	T
	S
3.50	E
7.50	W
8.00	L
22.00	S
	S

T. 23 S. R. 5 W. S. L. M.

Chains	notches on E. & 2 on S. Edges and raised amound of Earth from 4 pits each 24 x 12 x 12 in. for cor. to Secs. 22. 23. 26 & 27. Mountainous on 80. chs. Soil 2d rate, Rocky. Oak brush.
	The East part of this Tp. not being surveyed I run East on time line bet. secs. 23 & 26 Var. 16° E.
3.50	Enter Cañon drains N.W.
7.50	Wash in same drains N.W.
8.00	Leave Cañon: ascend high mts.
22.00	Set Quartzite 30 x 24 x 12 in. Marked 1/4 W.C. on N. side

Additional Subs of
and raised a Mound
of stones for witness 1/4
sec. cor. Thence offset
N. 10 chs. thence East
18 chs. thence South
10 chs. to
40.00 On true line, Set a Quartz
16 x 11 x 9 in. 10 in. deep marked
1/4 on N. side, & raised &
Mound of stones for
1/4 sec. cor.
Land Mountainous on 22 chs.
Soil 2d & 3d rate.
Cedar & oak brush.
Note:
On account of the
Mountains I abandon the
line here.

BOOK-A

T. 23 S

Chains

9.00
23.00
26.00
30.00
35.00
40.00
44.00
48.00
73.50
80.00

T. 23 S. R. 5 W. S.L.M.

Chains	
	North bet. Secs. 22 & 23
	Var. 16° E.
	Descend.
9.00	Gulch, drains W.
23.00	Wash in Gulch drains W.
26.00	Ridge bears W.
30.00	Gulch drains W.
35.00	Ridge bears W.
40.00	Set Limestone 16 x 12 x 5 in., 10 in. deep, marked 1/4 on W. side, and raised a mound of Earth from 4 pits Each 24 x 12 x 12 in., for 1/4 sec. cor.
44.00	Leave Mountains bearing S & SW into entire bench.
48.00	Wood Road bears E & W.
73.50	Wash drains W.
80.00	Set Limestone 16 x 12 x 6 in. 10 in. deep, marked 2 notches

Additional Subs of

chains	
	on E. & 3 on S. Edges & raised a Mound of Earth from 4 pits each 24×12×12 for Cor. to secs. 14, 15, 22 & 2
	Mountainous on 44 chs.
	Soil 1st & 2d rate
	Scattering oak & cedar in Mountains.
	The corner to secs. 13, 14, 23 & 24 not being set, I run East on true line bet. secs. 14 & 23. Var. 16° E.
36.50	Gulch drains N. W.
40.00	Set Quartzite 30×16×6, in, 20 in. deep, marked 1/4 on N. side, and raised a Mound of Earth from 4 pits each 24×12×1

BOOK-A

T. 23

chains	in.
54.00	G
78.00	"
80.00	Se
	22
	Mo
	an
	of
	S
	fr
	A
	W
	A
	4
	A
	A
	S
	S
	A

T. 23 S. R. 5 W. S. L. M.

Chains	
	in. for 1/4 sec. cor.
54.00	Gulch drains N.W.
78.00	" " N.W.
80.00	Set Sandstone 36×20×14, 22 in. deep Marked 1 notch on E. & 3 on S. Edges and raised a mound of stones, for corner to Sec. 13. 14. 23 & 24. from which—
	A cedar 4 in. dia. bears N. 25 W. 20 lks. distant.
	A cedar 5 in. dia. bears N. 42° E. 60 lks. distant.
	A cedar stump 14 in. dia. bears S. 63 W. 50 lks. distant.
	All marked as per instructions.
	Mountainous on E. 43.50 chs.
	Soil 1st & 2d rate.

Additional Subs. of

Scattering cedar & oak.

North bet. Secs. 13 & 14
Var. 16° E.

1.00 Trail bears N.W. & S.E. & descend

10.00 Enter big Cottonwood Cañon drains N.W.

17.00 Big Cottonwood Creek 2 lks. wide, runs N.W.

19.50 Road bears E & W.

20.00 Leave Cañon, & ascend

40.00 Set Sandstone 30×20×5 in. 20 in. deep marked 1/4 on W. side, & raised mound of stone for 1/4 sec. Cor.

50.00 Gulch drains W.

60.00 Spring bears E. 1. ch.

66.25 Spring branch from spring

T. 23 S. R. 5 W. S. L. M.

chains, 1 chain E., runs W.
72.50 Gulch drains W.
80.00 Set Sandstone 24×15×5 ins, 18 ins. deep. Marked 1 notch on E, & 14 on South Edges, & raised a mound of stones for corner to Secs. 11, 12, 13 & 14,

From which—

A Cedar 24 ins. dia. bears S. 82° E. 55 lks. distant.
A Cedar 16 ins. dia. bears S. 56 W. 70 lks. distant.
A Cedar 24 ins. dia. bears S. 5° W. 60 lks. distant,
All trees marked as per instructions.

Mountaines on S. Chs.
Soil 2d rate.
Scattering Oak. Cedar & Cottonwood

Additional Subs. of

Chains	
	The South part of the East boundary Not being run, eyed I run
	East on true line bet. Secs. 12 & 13. Var. 16° E.
21.00	Gulch drains N.W. Ascend
40.00	Set Sandstone 17 x 11 x 7 11 in. deep, Marked 1/4 on N. side, and raised Mound of stone for 6/4 sec. cor.
	Mountains on 40 chs.
	Soil 2d rate.
	Scattering Oak & cedar.
	Note:
	On account of the Mountains I abandon the line here

BOOK-

T. 23

Chains	
	N.
6.00	Gu
28.50	L
	Ar
40.00	Se
	2
	on
	N
	1/4
66.00	S
	6
	3
68.50	N
80.00	S
	2
	N
	&
	f
	1

T. 23 S. R. 6 W. S. L. M.

Chains	
	North bet. Secs. 11 & 12
	Var. 16° E.
6.00	Gulch drains W.
28.50	Little Cottonwood Gulch drains W.
40.00	Set Sandstone 36×14×9 24 in. deep marked 1/4 on W. side, and raised mound of stone for 1/4 Sec. Cor.
66.00	Spring branch 1 link wide, from oak Springs 35 chains E. runs W.
68.50	Wash drains W.
80.00	Set Sandstone 32×10×10 20 in. deep marked 1 Notch on E. & S on S. Edges & raised mound of stones for cor. to Secs. 1. 2. 11 & 12. Mountainous on 80 chs.

Additional Subs of T.

chains	
	Soil 2d rate.
	Oak & Scattering cedar.
	East on random line bet. secs 1. & 12. Var 16° E.
	Ascend
40.00	set temp. 1/4 sec. cor.
41.00	Gulch drains N.W.
52.00	Enter heavy timber.
79.45	Intersect E. boundary of Tp. 15 lks N. of cor. to secs 1, 6, 7 & 12, from which N 89° 54' W. on true line bet. secs. 1 & 12.
39.72	Set Sandstone 24 x 14 x 5, 12 in. deep marked 1/4 on N. side & raised a mound of stones, for 1/4 sec. cor.

BOOK-A

23 S. R.

chains 79.45 W

4.00

6.00

22.00

34.50

40.00

51.00

54.00

56.00

T. 23 S. R. 5 W. S. L. M.

Chains

79.45 The corner to secs. 1. 2. 11 & 12.

Mountains on 79.45 Chs.
Soil 2d & 3d rate.
Cedar of Comd. Value
on E. 27.45 Chs.

"

North on random line
bet. Secs. 1. & 2.
Var. 16° E.

4.00 Gulch drains N.

6.00 " " "

22.00 " " "

34.50 " " "

40.00 Set temps. 1/4 Sec. cor.

51.00 Irrigating ditch runs W.

54.00 Enter Sunset Gulch
drains N.

56.00 Sunset Creek (dry)
drains W.

Additional Subs. of T. 23 S.

Chains	
57.50	Wood road bears E & W.
58.00	Leave Sunset Gulch.
80.10	Intersect N. boundary of Tp. 60 links E. of the cor. to secs. 1, 2, 35 & 36. from which —
	So. 34' E. on true line between secs. 1 & 2
40.10	Set Sandstone 21. x 12 x 5 in 14 in. deep, Marked 1/4 on W. side, and raised a stone mound, for 1/4 sec. cor.
80.10	The cor. to secs. 1. 2. 11 & 1
	Land Mountainous on 80.10 chs.
	Soil 2d rate.
	Scattering Oak & Cedars.
	Oct. 18th 1879.

BOOK-A-

	Fi
	Cor
15.50	Wa
22.50	Wo
40.00	Se
	11
	W.
	Wi
	pe
	fo
65.00	Wo
76.00	W.
77.50	I
80.00	Se
	M
	2
	E

T. 23 S. R. 5 W. S. L. M.

Oct. 20th 1879

From the established Cor. to Secs. 14. 15. 22 & 23

North bet. Secs. 14 & 15

Var. 16° E.

15.50 Wash drains W.

22.50 Wood road bears E & W.

40.00 Set Sandstone 17 × 11 × 5 in. 11 in. deep marked 1/4 on W. side and raised a mound of Earth from 4 pits Each 24 × 12 × 12 in, for 1/4 sec. cor.

65.00 Wash drains N W.

76.00 Wood Road bears N W & S E.

77.50 Indian Trail bears N W & S E.

80.00 Set Limestone 16 × 12 × 7, in. 10 in. deep marked 2 notches on E. & 4 on S. Edges, and raised a

BOOK-A-

Additional Subs. of T. 23 S. R

chains		chains	
	Mound of Earth from 4		N. 8
	pits Each 24 × 12 × 12 in.		
	for cor. to secs. 10.11.14 & 1	40.05	set
	Land Undulating bench		11 in
	Soil 2d rate.		N.
	Sumach & Oak brush.		Mon
	"		4 p
	East on random line		for
	bet. Secs. 11 & 14	80.10	the
	Var. 16° E.		Mo
16.00	Wash drains N.W.		So
38.00	Ascend foot hills, bears E.		O
40.00	Set temp. 1/4 Sec. cor.		
42.00	Hatton Spring, bears N.		No
	7 chs. distant.		
47.00	Wood road bears N.W. & S.E.	10.00	Wo
48.00	Spring branch, runs N.W.	10.50	W
80.10	Intersect N. & S. line 20 lk.	21.50	Sp
	N. of cor. to secs. 11.12.13 &		Sp
	from which	40.00	se

T. 23 S. R. 5 W. S. L. M.

chains	N. 89°51' W. on true line bet. Secs. 11 & 14
40.05	set Sandstone 17×15×4 in. 11 in. deep marked 1/4 on N. side, and raised a mound of Earth from 4 pits each 24×12×12 in. for 1/4 sec. cor.
80.10	The cor. to Secs. 10.11.14 & 15 Mountainous on E. 42.10 chs. Soil 1st & 2d rate. Oak, Sumach & cedar.
	North bet. Secs. 10 & 11 Var. 16° E.
10.00	Wood road bears NE & SW.
10.50	Wash drains N.W.
21.50	Spring branch from Hatton Spring, runs W.
40.00	set Sandstone 16×14×8 in.

BOOK-A-

Additional Subs. of T. 23 S.

	10 in. deep, marked 1/4 on W. side, & raised a mound of Earth from 4 pits each 24×12×12 in. for 1/4 sec. cor.	Chains	Eas
			As
		15.00	En
51.50	Gulch drains W.	24.00	Wo
66.50	Wash " "	30.00	Sa
73.00	Deep Wash " "	40.00	se
78.50	Wood road bears E & W.	63.00	Le
80.00	set Sandstone 17×10×6 in 11 in. deep marked 2 notches on E. & 5 on S. Edges, and raised a mound of Earth from 4 pits each 24×12×12 in for corner to secs. 2. 3. 10 & 11	80.45	In lin 1. 2
	Land rolling bench. Soil mostly 1st rate Scattering cedars.	40.23	se dep sea of f A

of T. 23 S. R. 5 W. S. L. M.

	East on random line bet. Secs. 2 & 11
	Var. 16° E.
	Ascend foothills.
15.00	Enter timber of Cul. Value.
24.00	Wood road bears NE & SW.
30.00	Same " " NW & SE.
40.00	set camp 1/4 sec. cor.
63.00	Leave timber.
80.45	Intersect N & S line 8 links N. of cor. to secs. 1, 2, 11 & 12, from which N. 89° 57' W. on true line bet. Secs. 2 & 11.
40.23	set Sand 20 x 16 x 8 in. 14 in. deep, marked 1/4 on N. side, & raised mound of stones for 1/4 sec. cor. from which — A Cedar 14 in. dia. bears N.

Additional Subs. of

Chains	
	65° W. 30 links distant.
	A cedar 16 in. dia. bears S.
	30° E. 65 links distant.
	Both trees marked 1/4 S.
	B. T.
80.45	The cor. to secs. 2. 3. 10 & 11
	Land rolling bench & foothill
	Soil 1st & 2d rate.
	Cedar of Coml. Value on
	48. Chains.
	"
	North on random line
	bet. secs. 2 & 3.
	Var. 16° E.
8.50	Wash drains SW.
25.00	Enter timber of Coml. Value
40.00	Set temp. 1/4 sec. cor.
75.00	Wash drains W.
79.80	Intersect N. Boundary of
	Tp. 85 links E. of Cor. to

T. 23 S

Chains	
	Sec
39.80	Se
	9 in
	W.
	Mo
	4 p
	w
	pr
	A
	80
	A
	80
	o
79.80	W
	11.
	L
	S
	Ce

T. 23 S. R. 5 W. S. L. M.

Chains	Secs. 2. 3. 34 & 35, from which, So. 36' E. on true line bet. Secs. 2 & 3.
39.80	Set Sandstone 13 × 11 × 6 in. 9 in. deep marked 1/4 on W. side & raised a Mound of Earth from 4 pits each 24 × 12 × 12 in. for 1/4 sec. cor. from which —
	A cedar 5 in. dia. bears S. 80° E. 80 links distant.
	A cedar 4 in. dia. bears N. 80 W. 25 links distant. Both marked 1/4 S. B. T.
79.80	The corner to secs. 2. 3. 10 & 11.
	Land Undulating bench. Soil 1st rate.
	Cedar of Coml. Val. on N. 54.80 chs.

Additional Subs. of S. 23 S.

Chains		Chains	
	From the Established Cor		Set
	to Secs. 24, 28, 33 & 34,		desc
	North bet. Secs. 24 & 28		on
	Var. 16° E.		& r
20.00	Descend.		Ea
38.00	Foot of hill, cedar bea		24
	& enter Corn Creek Cañon		Set
	drains N. W.		M
44.00	Set sandstone 16×14×6,		S
	10 in. deep marked 1/4		C
	on N. side, and raised		—
	mound of earth from		Ea
	4 pits each 24×12×12		
	in. for 1/4 Sec. Cor.		
46.50	Road bears S 80 E. & N 80 W.	111.11	Ch
47.50	Corn Creek 20 links wide	40.00	se
	15 in. deep, runs N. W. — ada	80.20	In
	2 chs. N. W.		C
55.00	Leave Cañon & enter brush		
59.00	Road bears N. W. & S E.		

T. 23 S. R. 5 W. S. L. M.

80.00 chains	Set Quartzite 16×14×10 in. 10 in. desp. Marked 3 notches on E. and 2 on S. Edges & raised a mound of Earth from 4 pits each 24×12×12 in. for cor. to secs. 21, 22, 27 & 28. Mountainous on 38 chs. Soil 1st & 2d rate. Cedars on S. ½.
	East on random line bet. secs. 22 & 27 Var. 16° E.
10.00	Ascend gentle W. bench slope
40.00	set temp. ¼ sec. cor.
80.20	Intersect N & S line at cor. to secs. 22, 23, 26 & 27 from which
	West on true line

Additional Subs of T. 23 S

chains		
	bet. Secs. 22 & 27.	
40.10	Set Sandstone 18 x 16 x 5	
	12 in. deep marked ¼	53.00
	on W. side, and raised	55.00
	a mound of Earth	
	from 4 pits each 24 x 1	80.00
	x 12 in. for ¼ sec. cor.	
80.20	The cor. to secs. 21. 22. 27	
	28.	
	Land, level	
	Soil, 1st rate.	
	Timber Artemisia.	
	Oct. 21st 1879	
	North bet. Secs. 21. & 22	
	Var. 16° E.	
40.00	Set Sandstone 14 x 10 x 4 in.	
	10 in. deep marked ¼ on	
	W. side, and raised a	
	mound of Earth from	6.00

T. 23 S. R. 5 W. S. L. M.

4 pits each 24×12×12 in.
for 1/4 sec. cor.

53.00 Leave bench bears NE & SW.

55.00 Ditch to Indian Camp
drains NE.

80.00 Set Sandstone 16×10×6
in. 10 in. deep marked
3 notches on E & S. Edges
and raised mound of
Earth from 4 pits each
24×12×12 in. for cor. to
secs. 15, 16, 21 & 22.
Land level.
Soil 1st rate.
Timber Artemisia.

East on random line
bet. secs. 15 & 22
Var. 16° E.

6.00 Indian ditch runs N.

Additional Subs. of T. 23 S.

Chains	
38.40	Road road bears N.W. 9 SC
40.00	Set Temp. 1/4 Sec. cor.
53.00	Wash Drains N.W.
80.05	Intersect N. & S. line 10 Lks
	N. of cor. to Secs. 14. 15. 22
	& 23. from which
	N. 89° 55' W.
	On the line
	bet. Secs. 15 & 22.
40.02	Set Soudstone 14 x 10 x 4 in
	10 in. deep marked 1/4 M
	N. side, and mound a
	mound of Earth from
	4 pits each 24 x 12 x 12 in
	for 1/4 Sec. cor.
80.05	The cor. to Secs. 15. 16. 21 & 22
	Land, level.
	Soil, 1st Rate
	Timber Artemisia

Chains	
	N
9.00	Inv
9.25	Ma
38.00	Inv
40.00	Se
	M
	1/4
	ran
	24
	Co
80.00	Se
	10
	Mo
	Ed
	Mo
	4
	fo
	2

T. 23 S. R. 5 W. S. L. M.

Chains

North bet. Secs. 15 & 16,
Var. 16° E.

9.00 Mod. road bears E & W.

9.25 Wash drains N.

38.00 Mod. road bears NE & SW.

40.00 Deposited a block of
Maple Mod. marked
1/4 in mound of Earth
raised from 4 pits each
24 x 12 x 12 in. for 1/4 Sec.
Cor.

80.00 Set Sandstone 16 x 13 x 8 in.
10 in. deep marked 3
notches on E. & 4 on S.
Edges, and raised a
mound of Earth from
4 pits each 24 x 12 x 12 in.
for cor. to Secs. 9, 10, 15 & 16
Sand level.
Soil 1st rate.

Additional Subs. of

Chains	Timber Artemisia.
	"
	East on random line bet. secs. 10 & 15 Var. 16° E.
25.00	Indian ditch runs N.
40.00	Set temp. 1/4 Sec. cor.
56.00	Wood road bears NE & SW
57.00	Wash drains NW.
70.00	" " NW.
74.50	Wood road bears NW & SE
78.00	Indian Trail bears NW & SE
80.25	Intersect N & S line 6 lk N. of cor. to secs. 10, 11, 14 & 15 from which N 89° 57' W. on true line bet. secs. 10 & 15
40.12	Set Sand 17 x 15 x 5 in. 11 in deep marked 1/4 on W. side and raised a mound of

BOOK-A-

B. S. R. 3

Chains	Ear
	24
	cor
80.25	The
	I
	N
16.00	Ind
21.00	Wo
25.50	W
27.00	
28.00	Ri
40.00	Se
	10
	W
	a
	4

BOOK-A-161

B. S. R. 5 W. S. L. M.

chains	Earth from 4 pits Each 24×12×12 in. for 1/4 sec. cor.
80.25	The cor. to secs. 9. 10. 15 & 16
	Land nearly level.
	Soil 1st rate.
	Timber Artemisia
	"
	North bet. Secs. 9 & 10
	Var. 16° E.
16.00	Indian Trail bears NE & SW.
21.00	Wood road bears E. & W.
25.50	Wash drains West.
27.00	" " "
28.00	Road bears NE & SW.
40.00	set Sandstone 14×8×5 in, 10 in. deep Marked 1/4 on W. Side, and raised a mound of Earth from 4 pits Each 24×12×12 in, for

BOOK-A-16

Additional Subs. of T. 23 S.

chains	
	1/4 sec. cor.
46.00	Road bears E & W.
46.50	S.W. corner of Indian fen field running E. about 200
49.00	The house of Indian chief "Kanosh" bears E. about 23 chains distant. His tribe consisting of about 20 lodges are camped in tents around here.
54.00	Enter field, fence bearing North 10 W & South.
62.00	Indian ditch in wash drains W. - an Indian tent East 2 chs.
63.00	An Indian tent West 0.50 ch
70.00	Leave field bears N 10 E. & S. 10 W.
80.00	Set Sandstone 20 x 12 x 5, in 14 in. deep Marked 3 notch

	on E
	and
	of l
	Eac
	cor.
	La
	So
	Eas
0.80	Fen
	ent
4.00	Dit
15.50	Le
	N.
16.00	Ro
40.00	Se
43.00	En

BOOK-A-161

T. 93 S., R. 3 W. S. L. M.

on E. & S on S. Edges,
and raised a mound
of earth from 4 pits
Each 24 × 12 × 12 in. for
cor. to secs. 3. 4. 9 & 10.
Land level.
Soil 1st. rate,
No timber.

"

East on random line
bet. secs. 3 & 10
Var. 16° E.

0.80 Fence bears N. & S. and
enters Indian field.
4.00 Ditch drains N.
15.50 Leave field, fence bears
N. & S.
16.00 Road bears N. & S.
40.00 Set temp. & sec. cor.
43.00 Enter Wash, drains SW.

Additional Subs of

Chains	
	thence along same to
49.00	Leave Wash heads S E.
80.30	Intersect N & S Line at the cor. to Secs. 2.3.10 & from which —
	West on true line bet. Secs. 3 & 10
40.15	Set Sandstone 18×12×6 12 in. deep, marked 1/4 on N. side, and raised a mound of Earth from 4 pits each 24×12×12 for 1/4 sec. cor.
80.30	The cor. to Secs. 3.4.9 & 10
	Land level.
	Soil 1st rate.
	Scattering cedars on E 1/2.
	"

T. 23 S

	Nor
	b
3.00	Di
4.50	N
	be
5.00	Di
40.00	Se
80.10	In
	Tp
	to
	f
	S.
40.10	Se
	in
	1/4
	M
	p
	fo

T. 23 S., R. 5 W., S. L. M.

North on a random line
bet. Secs. 3 & 4.
Var. 16° E.

3.00 Ditch drains N. W.

4.50 N. W. Cor. of Indian field,
bears E. 1. Chains.

5.00 Ditch drains N. W.

40.00 Set temp. 1/4 Sec. Cor.

80.10 Intersect N. Boundary of
T. 90 links E. of the Cor.
to Secs. 3. 4. 33 & 34. —
from which —
S. 0° 39' E. on the line
bet. Secs. 3 & 4.

40.10 Set Sandstone 14 x 12 x 4
ins. 10 ins. deep, marked
1/4 on N. side, and mound
mound of Earth from 4
pits Each 24 x 12 x 12 ins.
for 1/4 Sec. Cor.

Additional Subs of

chains		chains
80.10	The cor. to secs. 3.4.9 & 10.	7.75
	Land level.	
	Soil 1st rate.	
	Timber Artemisia.	
	Oct. 21st 1879.	
	"	
	Oct. 22d 1879	
	From the closing corner to	
	Secs. 32 & 33 (a Quartzite	
	18 x 16 x 15, in. properly marked	
	established by A. J. Stewart	
	U. S. Dep. Surveyor, on the	
	S. boundary of the late	
	Com Creek Indian Reserve,	
	72.25 chs. north of the	2.00
	cor, to Secs. 4.5, 32 & 33 on	7.50
	south boundary of the Tp.	16.00
	I run	29.00
	North bet. Secs. 32 & 33	38.00
	Var. 16° E.	40.00

BOOK-A-161

T. 23 S. R. 5 W. S. L. M.

chains	
7.75	Set Limestone 16×10×5 in. 10 in. deep marked 4 notches on E. and 1 on S. Edges and raised a mound of Earth from 4 pits each 24×12×12 in. for cor. to secs. 28. 29. ~~33 & 34~~ 32 & 33
?	Mountainous on 7.75 chs.
	Soil 1st rate.
	Scattering cedars.
	"
	East on random line bet. secs. 28 & 33.
	Var. 16° E.
2.00	Wood road bears N. & S.
7.50	Gulch drains N.
16.00	" " "
29.00	" " "
38.00	" " "
40.00	Set temp. 1/4 sec. cor.

Additional Subs of T. 23

chains	
44.50	Gulch drains N.
51.00	" " "
59.50	" " "
63.00	" " "
65.50	Wood road bears N. & S.
80.25	Intersect N. & S. line 30 lks. South of corner to Secs. 27. 28. 33 & 34, from which S 89° 47' W. on true line bet. Secs. 28 & 33
40.12	Set Sandstone 26 x 12 x 10 in. 18 in. deep Marked T on N. side & raised mound of stones for 1/4 Sec. Cor.
80.25	The cor. to Secs. 28. 29. 32 & 33 Mountains on 80. chs. 25
	Soil 2d rate.
	Scattering cedars and heavy oak brush.

chains	
	No
	"
29.00	Cha
	con
	fiel
40.00	set
	in.
	on
	Sta
	Ear
	24
	"Co
56.50	Lea
	E &
68.00	Mo
69.75	Do
69.90	Fe
	En
80.00	Le
	10

BOOK-A-161

of T. 23 S. R. 5 W. S. L. M.

Chains	
	North bet. Secs. 28 & 29
	Var. 16° E.
29.00	Charles Evans Cabin 4 SE. corner of small fenced field bears W. 6 lks. distant.
40.00	Set Limestone 18 x 13 x 5 in. 12 in. deep, marked 1/4 on W. side and faced a mound of Earth 4 feet each 2 ft x 12 x 12 in. for 1/4 Sec. corner.
56.50	Leave Cedar bench bears E & W, and enter flat.
68.00	Wood road bears E. & W.
69.75	Ditch runs N.
69.90	Fence bears E. & W. and Enter field.
80.00	Set Sandstone 16 x 10 x 6 in. 10 in. deep marked 4 notches

Additional Subs. of

chains	
	on E, and 2 notches on S. Edges, and raised a mound of earth from 4 pits, each 24 x 12 x 12 in for cor. to Secs. 20. 21. 28 & 29.
	South ½ rolling cedar bench
	Balance, level, soil 1st rate
	Scattering cedar on bench
	"
	East on random line bet. Secs. 21. & 28 Var. 16° E.
8.50	Fence bears N & S.
10.00	Charles Crane's House & Grist Mill bears N. 4.50 chs. distant.
31.50	Ditch runs N.W.
33.00	Leave field - fence bears N & S
34.50	Corn Creek 15 lks. wide

T. 23

chains	
	10 in
36.00	Dit
37.00	Roa
40.00	Se
	8 in
	N.
	Mo
	4
	for
41.60	Di
42.65	Ro
72.00	In
80.10	In
	th
	28,
40.05	se
	8
	N.

T. 23 S. R 5 W. S. L. M.

chains	10 in. deep runs N.W.
36.00	Ditch drains N.W.
37.00	Road bears N.W. & S.E.
40.00	Set Sandstone 12×10×8 in. 8 in. deep, marked 1/4 on N. side and raised a mound of Earth from 4 pits each 24×12×12 in. for temp 1/4 sec. cor.
41.60	Ditch drains N.W.
42.65	Road bears N.W. & S.E.
72.00	Indian ditch runs N.
80.10	Intersect N. & S. line at the corner to Secs. 21, 22, 27 28, from which — West on true line bet. Secs. 21 & 28.
40.05	Set Sandstone 12×10×8 in. 8 in. deep, marked 1/4 on N. side, and raised

Additional Subs. of

chains	
	Mound of Earth from 4 pits each 24 x 12 x 1 in. for 1/4 sec. cor.
80.10	The cor. to secs. 20.21.28 & 29.
	Land level.
	Soil, 1st rate.
	No timber.
	North bet. secs. 20 & 21
	Var. 16° E.
0.03	Ditch drains S. 85 W.
10.00	Canal drains W.
10.10	Fence bears E & W.
21.50	Corn Creek 15 lks. wide 10 in. deep runs N.W. leaves cultivated land.
30.50	Fence bears E & W.
31.50	Road " " "
37.50	" " N.W. & S.E.; John Riddle's House bears W. 6. chs. distant.

T. 23 S.

chains	
40.00	Se
	20
	on
	a
	4
	fr
44.00	F
44.10	Du
53.00	He
54.00	F
	Eu
55.75	L
	E.
74.00	W
78.50	
80.00	S
	12
	No
	a
	Ea

T. 23 S. R 5 W. S. L. M.

	Chains	
	40.00	Set Sandstone 30×14×4 in. 20 in. deep, marked 1/4 on W. side, and raised a mound of Earth from 4 pits Each 24×12×12 in. for 1/4 sec. cor.
	44.00	Fence bears E & W.
	44.10	Ditch runs N.
	53.00	Henry Marshall's Cabin 6 chs. W.
	54.00	Fence E. 5 chains, & W. & Enter street bears E & W.
	55.75	Leave street - fence bears E. & W.
	74.00	Road road bears NE & SW.
	78.50	" " E & W.
	80.00	Set Sandstone 18×16×8 in. 12 in. deep marked 4 notches on E. & 3 on S. Edges and raised mound of Earth from 4 pits Each 24

Additional Subs. of

chains.	×12×12 in. for cor to secs 16.17. 20 & 21.
	Land level.
	Soil, 1st rate.
	No timber.
	East on random line bet. secs 16 & 21.
	Var. 16°E.
1.50	Ditch drains N.W.
13.50	Wood road bears N.E. & S.W.
40.00	set temp. 1/4 sec. cor.
80.60	Intersect N. & S. line 10 lks N. of cor. to secs. 15.16.21 & 22. from which — S. 89°56' W. on true line bet. secs. 16 & 21.
40.30	Set Sandstone 16×11×9 in 11 in. deep, marked 1/4 on side, and raised mound

T. 23

chains	of
	24
	cor.
80.60	The
	La
	S
	T
	No
5.00	Det
8.50	Ind
40.00	set
	10
	W.
	of
80.00	Se
	14
	on
	ra

chains	of Earth from 4 pts each 24×12×12 in. for 1/4 sec. cor.
80.60	The cor. to secs. 16, 17, 20 & 21. Land level. Soil, 1st rate. Timber Artemisia.
	"
	North bet. Secs. 16 & 17 Var. 16° E.
5.00	Ditch runs NW.
8.50	Indian Trail bears NE & SW.
40.00	set Quartzite 16×14×12 in, 10 in. deep marked 1/4 on W. side; & raised mound of stones, for 1/4 sec. cor.
80.00	Set Limestone 20×12×10 in, 14 in. deep marked 4 notches on E, & S. Edges, and raised a mound of stones

BOOK-A-1

Additional Subs. of T. 23 S

chains	for corner to secs. 8. 9. 16 & 17		12 x
	Land level.	80.40	The
	Soil 1st rate.		La
	Timber Artemisia		S
	"		T
	East on random line		
	bet. Secs. 9 & 16.		
	Var. 16° E.		N
40.00	set temp. 1/4 sec. cor.		
67.50	Indian Trail bears N.E. & S.	35.50	Ro
80.40	Intersect N. & S. line 30 lk	38.50	"
	N. of cor. to secs. 9. 10. 15.	40.00	se
	16 from which		12
	N. 89° 47' W. on true line		on
	bet. Secs. 9 & 16		Mo
40.00	set Sandstone 16 x 8		4
	6 in. 10 in. deep marked		fo
	1/4 on N. side, and	60.50	Ma
	raised Mound of Earth		bea
	from 4 pits each 24 x	62.00	Te

T. 23 S. R 5 W. S. L. M.

	12 x 12 in. for 1/4 sec. cor.
80.40	The cor. 8, 9, 16 & 17,
	Land level.
	Soil, 1st rate.
	Timber Artemisia.
	Oct. 23d 1879.
	North bet. Secs. 8 & 9
	Var. 16° E.
35.50	Road bears E & W.
38.50	" " NE & SW.
40.00	set Sandstone 18 x 16 x 12 in
	12 in. deep marked 1/4
	on W. side, and raised
	mound of Earth from
	4 pts Each 24 x 12 x 12 in,
	for 1/4 sec. cor.
60.50	Main Road to Kanosh
	bears NE & SW.
62.00	Telegraph line bears NE,

Additional Subs. of

chains	& S.W.
72.00	Road bears E & W.
80.00	set Sandstone 16×12× in, Marked 4 notches on E. & S on S. Edges, & raised mound of Earth from 4 pits each 24× 12×12 in. for cor. to secs. 4. 5. 8 & 9.
	Land level,
	Soil 1st rate,
	Timber, Artemisia.
	East on random line bet. Secs. 4 & 9 Var. 16° E.
5.50	Telegraph line bears NE & SW.
6.00	Ranosh Road " " " "
12.00	Road " " "
18.00	Wash drains NW.

BOOK-A-

T. 23

chains	
40.00	Set
41.00	Ent
	was
	Dite
49.00	Lea
80.75	Inte
	N.
	fr
	N
40.38	Set
	dep
	and
	Ear
	12×
80.75	The
	L
	S
	T

T. 23 S. R 5 W. S. L. M.

Chains	
40.00	Set temp. 1/4 Sec. cor.
41.00	Enter Slough, caused by waste water, from Indian Ditch.—
49.00	Leave Slough.
80.75	Intersect N & S line 25 lks N. of cor. to secs. 3.4.9 & 10, from which — N 89° 47' W. on true line bet. Secs. 4 & 9
40.38	Set Sandstone 14 x 12 x 4 in. 10 in deep marked 1/4 on N. side and raised mound of Earth from 4 pits Each 24 x 12 x 12 in. for 1/4 Sec. cor.
80.75	The cor. to secs. 4.5.8 & 9. Land level. Soil 1st rate. Timber Artemisia.

Additional Subs. of

chains	
	North on random line bet. Secs. 4 & 5. Var. 16° E.
40.00	set temp. 1/4 Sec. cor.
54.00	Wash drains N.W.
70.50	Road bears E & W.
80.48	Intersect N. boundary of Tp. 70 links E. of cor to Secs. 4, 5, 32 & 33, from which —
	S 0° 30' E. on true line bet. Secs. 4 & 5.
40.48	set Sandstone 16 x 11 x 3 in. 10 in. deep, marked 1/4 on W. side, and raised mound of Earth from 4 pits each 24 x 12 x 12 for 1/4 Sec. Corner.
80.48	The cor. to secs. 4. 5. 8 & 9 Land level —

BOOK-A-16

T. 23 S. 1

chains	
	Soi
	Ta
	Fr
	to se
	ston
	Mar
	1876
	S. D
	Sout
	late
	Rese
	the
	on
	I r
7.90	set
	14
	not

BOOK-A-161

T. 23 S. R. 5 W. S. L. M.

chains Soil 1st rate.

Timber Artemisia.

From the closing corner to secs. 31 & 32 (a Sandstone 24 × 16 × 6 in, duly marked) established in 1876 by A. J. Stewart, U. S. Dep. Surveyor, on the South Boundary of the late Corn Creek Indian Reserve, 72.10 chs. N. of the Cor. to secs. 5, 6, 31 & 32 on S. boundary of the Tp, I run—

North bet. Secs. 31 & 32

Var. 16° E.

7.90 set Sandstone 20 × 12 × 4 in 14 in. deep, marked 5 notches on E. & 1 on S. Edges

BOOK-A-1

Additional Subs. of T. 23 S.

Chains	
	and raised Mound of Earth from 4 pits each 24 x 12 x 12 in, for cor. to Secs. 29. 30. 31 & 32.
	Land Undulating Soil 2d rate.
	Scattering Cedars.
	"
	East on random line bet. Secs. 29 & 32 Var. 16° E.
25.00	Wood road, in gulch, bears N & S.
35.70	Do — do — do.
40.00	set temp. 1/4 Sec. cor.
52.50	Wood road in gulch bears N
78.00	" " " " "
79.85	Intersect N & S. line 17 l. N. of cor. to secs 28. 29. 32 & 33, from which

Chains	
	N. 8
39.93	Set
	10 in.
	N. S
	mom
	pits
	for
79.85	The
	32.
	La
	So
	S
	C
	West
23.50	Gul
24.50	Wo
39.50	"

BOOK-A-161

T. 23 S. R. 5 W. S. L. M.

		N. 89° 53' W. on true line, bet. Secs. 29 & 32.
	39.93	Set Quartzite 14 x 10 x 8 ins. 10 ins. deep, marked 1/4 on N. side, and raised a mound of Earth from 4 pits 2dch 24 x 12 x 12 ins, for 1/4 Sec. Cor.
	79.85	The cor. to Secs. 29. 30. 31 & 32.
		Land rolling bench. Soil 1st rate. Scattering cedars.
		"
		West on random line bet. Secs. 30 & 31. Var. 16° E.
	23.50	Gulch drains N.
	24.50	Wood road bears N & S.
	39.50	" " " N & S.

Additional Subs. of

chains	
40.00	set temp. 1/4 sec. cor.
80.40	Intersect W. boundary the Tp. 35 links N. of cor to secs. 25. 30. 31 & 36. from which—
	N. 89° 45' E. on true line bet. secs. 30 & 31.
40.40	set Sandstone 20×10×3 14 in. deep, marked 1/4 N. side, and raised a mound of Earth fr 4 pits Each 24×12×12 for 1/4 sec. cor.
80.40	The corner to secs. 29. 30 31, & 32.
	Land Undulating bench
	Soil 1st rate.
	Scattering cedars.
	"

BOOK-A-1

T. 23 S.

chains	
	N.
24.00	Ente
40.00	set
	8 in.
	W. s
	mon
	4 p
	for
	A ce
	W. 3
	A. C
	S. 3
	Both
54.00	Lea
	and
	E &
62.50	Roa
63.00	Fi
80.00	Set

BOOK-A-161

T. 23 S. R. 5 W. S.L.M.

Chains	
	North bet. Secs. 29 & 30.
	Var. 16° E.
4.00	Enter timber of Com. Value,
4.00	set sandstone 12 x 10 x 4 in.
	8 in. deep, marked 1/4 on
	W. side & raised a
	mound of earth from
	4 pits Each. 24 x 12 x 12 in
	for 1/4 Sec. cor. from which
	A cedar 4 in. diam. bears S. 68°
	W. 30 lks. distant,
	A. Cedar 8 in. dia. bears
	S. 30° E. 34 lks. distant.
	Both trees marked 1/4 S.B.T.
54.00	Leave timber of Com. Value,
	and cedar bench bearing
	E & W. - enter flat -
62.50	Road bears E & W.
63.00	Fence bears " " "; Enter field.
80.00	Set Trachyte 18 x 12 x 4 in.

Additional Subs. of

chains	
	12 in. deep. Marked 5 notches on E. & 2 notches on S. Edges, and raised mound of Earth from 4, pits Each 24 x 12 x 12 in for corner to secs. 19, 20, 29 & 30.
	Land Undulating — Soil 1st rate.
	Cedar of Coml. Value on 30 chains.
	Oct. 23d 1879.
	"
	Oct. 24th 1879.
	East on random line bet. Secs. 20 & 29 Var. 16° E.
25.00	Fence bears N. & S. Enter road bears N. & S.
27.00	Leave road. fence N & S

BOOK-A-

T. 23 S.

chains	
40.00	set
49.75	Fe
	Roa
	bear
50.25	Lea
57.50	Dit
67.50	"
	dra
	Sa
80.00	In
	co
	fr
	S
40.00	Set
	10
	N.
	Mo
	4
	fr

T. 23 S. R. 5 W. So L. M.

drains 40.00	set temp. 1/4 Sec. cor.
49.75	Fence bears N & S. enter Road. — Kansah Cemetery bears S. about 17 chs. distant.
50.25	Leave road — fence bears N & S.
57.50	Ditch drains N.
67.50	" " " — Enter ditch, drains S. 85 W. thence along same to
80.00	Intersect N & S line at cor. to Secs. 20. 21. 28 & 29 from which
	West on true line.
	bet. Secs. 20 & 29
40.00	Set Limestone 16 x 14 x 10 in. 10 in. deep, marked 1/4 on N. side, and raised mound of Earth from 4 pits Each 24 x 12 x 12 in, for 1/4 sec. cor.

Additional Subs. of

80.00	The cor. to secs. 19. 20. 29 30,
	Land level.
	Soil, 1st rate.
	No timber.
	West on random line
	bet. secs. 19 & 30
	Var. 16° E.
6.15	Fence bears N & S. leave field
27.00	Wood road bears N & S.
40.00	set temp. 1/4 sec. cor.
53.00	Enter bench & cedars of C. V.
80.60	Intersect West boundary of Tp. 50 links N. of corner to secs. 19. 24. 25 & 30. which is from which
*	N. 89° 39' E. on true line
	bet. secs. 19 & 30.
40.60	set Quartzite 16 x 14 x 5 in

BOOK-A-1

T. 23 S

	10 in.
	N. S
	Mom
	4 pe
	for.
80.60	The c
	& 30
	Lan
	Bal
	So
	Ced
	27.
	No
14.50	Was
35.50	Fe
38.00	Lea
40.00	set
	10 in

BOOK-A-161

T. 23 S. R. 5 W. S. L. M.

10 in. deep marked 1/4 on N. side, and raised a mound of Earth from 4 pits each 24 x 12 x 12 in. for 1/4 sec. cor.

80.60 The corner to secs. 19. 20. 29 & 30 —
Land E 3/4 level —
Balance bench —
Soil 1st rate.
Cedar of coml. value on W.
3 cy. 60 chs.

North bet. secs. 19 & 20
Var. 16° E.

14.50 Wash or old canal drains W.
35.50 Fence bears E & W. enter road.
38.00 Leave Road. — Fence bears E & W.
40.00 set limestone 16 x 14 x 12 in.
10 in. deep, marked 1/4 on

Additional Subs. of T. 23 S. R

chains	
	W. side, and raised mound of Earth from 4 pits, each 24 x 12 x 1 in. for 1/4 sec. cor.
49.00	Telegraph line bears E & W.
58.00	Road bears E & W.
78.00	Road " " "
80.00	Set Sandstone 18 x 10 x 7 in. 12 in. deep, marked 5 notches on E. & 3 on S. edges, and raised a mound of Earth from 4 pits each 24 x 12 x 12 for corner to Secs. 17. 18. 19 & 20.
	Land level,
	Soil 1st rate.
	No timber.

BOOK A-

chains	
	East
	bet
20.00	Road
24.75	Fence
	Most
	in K
26.25	Lea
	gh C
	link
	eet,
28.25	Fen
31.50	Corra
33.75	Fen
35.50	Mrs.
36.20	Fen
38.20	Fen
39.25	Geo.
	Son
40.00	set

of T. 23 S. R. 5 W. S. L. M.

...ged	...ains East on random line
from	bet. Secs. 17 & 20
×12×1	Var 16° E.
	20.00 Road bears N. & S.
1 E&W.	24.75 Fence " " " - Enter
	most western street
	in Kanosh Settlement.
×10×7	26.25 Leave same - thence through city lots, about 70
arked	links N. of 2d north street, running E&W.
on S.	
d a	
from	28.25 Fence bears N & S.
12×12	31.50 Corral bears S. 25 lks. dist.
17. 18.	33.75 Fence bears N & S.
	35.50 Mrs. Hopkins House on line.
	36.20 Fence bears N. & S., Enter street.
	38.20 Fence N & S. leave street.
	39.25 Geo. A. George's House 20 lks south.
	40.00 set temp. 1/4 Sec. cor.

Additional Subs. of T. 23

chains	
43.50	Stray Pound 20 lks. S.
47.50	N. End of A. Rapley's hou
48.00	Fence bears N & S. Enter street Telegraph line
50.00	" " " " leave "
50.50	N. End of Mrs. Roberts hous
51.50	Cabin bears S. 10 lks.
52.50	Barn on line,
56.50	Corn Creek 10 lks. wide 8 in. deep runs N.W.
60.00	Fence bears N & S. Enter street
62.00	" " " " leave "
63.00	Cabin bears S. 25 lks.
71.80	Fence bears N. & S. Enter most easterly street in Kanosh.
72.00	Ditch drains N.
73.50	Leave street & city lots.
79.60	Intersect N. & S. line 40 lks N. of cor. to secs. 16, 17, 2 & 21 from which

where has become of the telegraph line? Dumpe

BOOK-

chains	
	N.
39.80	Set
	18 in
	N.
	mo
	pi
	for
79.60	The
	& 2
	2
	W
22.50	Fe
	ne
	fe

T. 23 S. R 5 W. S. L. M.

hains	N. 89°45' W. on true line bet. Secs. 17 & 20
39.80	Set Sandstone 24 x 12 x 6 in, 18 in. deep, marked 1/4 on N. side and raised mound of Earth from 4 pits each 24 x 12 x 12 in for 1/4 sec. cor.
19.60	The cor. to secs. 17. 18. 19 & 20.
	Land level.
	Soil 1st rate.
	No timber
	West on random line bet. Secs. 18 & 19 Var. 16° E.
22.50	Fence bears N & S - leave new field, & enter old field, with no distinctly

Additional Subs of

chains	Marked boundaries.
24.00	Old Irrigating Canal or wash drains N.W.
40.00	set temp. 1/4 Sec. cor.
58.50	Road bears N.W. & S.E.
64.00	Old Irrigating Canal drains N.W.
74.00	South bend of Same drains N.W. heads N.E.
80.90	Intersect W. boundary of Tp. 70 lks. N. of cor to secs. 13. 18. 19 & 24. from which — N 89° 30' E. On true line bet. secs. 18 & 19
40.90	Set Sandstone 16 x 10 x 5 in. 10 in. deep Marked 1/4 on N. side and raised a mound of earth from 4 pits each 24 x 12 x 1

T. 23 s

chains	for
80.90	The
	L
	N
8.00	De
19.75	Ro
30.00	D
40.00	se
	10
	a
	Ea
	2
	C
51.50	D
80.00	se
	18

T. 23 S. R 5 W. S. L. M.

chains	for 1/4 sec. cor.
80.90	The cor. to secs. 17, 18, 19 & 20.
	Level level.
	Soil 1st rate.
	No timber.
	North bet. secs. 17 & 18
	Var. 16° E.
8.00	Ditch drains W.
19.75	Road bears E. & W.
30.00	Ditch drains W.
40.00	set Quartzite 16 x 12 x 5 in 10 in. marked 1/4 on W. side and raised mound of Earth from 4 pits each 24 x 12 x 12 in. for 1/4 sec. cor.
51.50	Ditch drains W.
80.00	set Sandstone 24 x 14 x 6 in 18 in. deep marked 5 notches

Additional Subs. of

chains	
	on E. & 4 on S. Edges and raised mound of Earth from 4 pits each 24×12×12 in. for cor to secs. 7, 8, 17 & 18.
	Land level.
	Soil 1st rate
	No timber.
	"
	East on random line bet. secs. 8 & 17
	Var. 16° E.
0.70	Corn Creek (dry) drains N.
12.50	Ditch drains N.
16.75	Road bears N & S.
29.50	Leave field - fence bars N & S.
31.00	Wash drains N.W.
38.50	Ditch drains N.W.
40.00	Set temp. 1/4 sec. cor.
42.00	Road bears NW & SE

BOOK-A-1

T. 23 S.

chains	
45.50	Ditc
46.50	Roa
48.50	"
62.50	Teleg
63.00	Roa
69.50	"
80.10	Int
	lks.
	8. 9
	S.
40.05	Se
	in,
	1/4
	va
	Ea
	Ea
	fo
80.10	W
	L

BOOK-A-161

T. 23 S. R. 5 W. S. L. M.

Chains	
45.50	Ditch drains N.W.
46.50	Road, bears N.W. & S.E.
48.50	" " N. & S.
62.50	Telegraph line bears N.E. & S.W.
63.00	Road " " " "
69.50	" " " "
80.10	Intersect N. & S. line 25 lks. S. of cor. to secs. 8. 9. 16 & 17, from which S. 89° 49' W. on true line bet. secs. 8 & 17
40.05	Set Quartzite 24 x 10 x 5 in, 18 in. deep, marked 1/4 on N. side, and raised mound of Earth from 4 pits each 24 x 12 x 12 in. for 1/4 sec. cor.
80.10	The cor. to secs. 7. 8. 17 & 18 Land level. Soil 1st rate.

Additional subs of T. 23 S.

chains	No timber
	Oct. 25. 1879
	West on random line
	bet. secs. 7 & 18
	Var. 16° E.
2.00	Road bears N & S.
2.25	Ditch drains N.
22.50	Road bears N & S.
33.50	Fence bears N & S. leave field.
40.00	set temp. 1/4 sec. cor.
55.00	Deep wash drains N.W.
80.90	Intersect W. boundary of Tp. 10 lks. S. of cor. to secs. 7, 12, 13 & 18, from which S. 89° 56' E on true line bet. secs. 7 & 18
40.90	set Limestone 28 x 14 x 8 in. 18 in. deep, marked 1/4 on N. side & raised mound of earth from

BOOK-A-161

chains	
	4 pe
	12 in.
80.90	The
	18.
	Lau
	So
	N.
	Nor
39.50	Cor
	N.W.
40.00	set
	14
	1/4
	rais
	from
	12
	Co
46.50	John
	7 c

BOOK-A-161

T. 23 S. R 5 W. S. L. M.

drains	4 pits each 24 x 12 x 12 in. for 1/4 sec. cor.
80.90	The cor. to secs. 7, 8, 17 & 18.
	Land level.
	Soil 1st rate.
	No timber.
	North bet. secs. 7 & 8
	Var 16° E.
39.50	Corn Creek (dry) drains N.W.
40.00	set Sandstone 20 x 16 x 5 in 14 in. deep, marked 1/4 on W. side and raised mound of earth from 4 pits each 24 x 12 x 12 in. for 1/4 sec. cor.
46.50	John Rogers house, E. 7 chs. distant,

Additional Subs. of T. 23 S. R

49.00	Adobe cabin E. 5 chs.	chains	So
55.00	T. Charlesworth's house E. 1 chains distant.		N
56.50	Fence bears E. & S.W.		East
59.50	Ditch drains N.W.		"
60.75	Fence bears E. & W.		
61.25	Geo. A. Georges Cabin 25 lks E. of line, thence through an orchard 3 ch wide.	1.50	Ditch
		2.00	Roo
		18.00	"
		33.25	"
65.00	Road bears N.W. & S.E.	40.00	set
74.00	Fence bears E. & W. & leaves cultivated land.	80.44	Int
			lin
80.00	set Sandstone 15 x 8 x 6 10 in. deep marked 5 not on E. & S. Edges, and raised mound of Earth from 4 pits each 24 x 12 x 12 in. for cor. to secs. 5, 6, 7 Land level.		4.5
			S
		40.22	Set
			Mar
			an
			of
			Ea

BOOK-A-161

T. 23 S. R 5 W. S. L. M. 205

chains	Soil 1st rate
	No timber—
	"
	East on random line
	bet. Secs. 5 & 8
	Var. 16° E.
1.50	Ditch drains N.
2.00	Road bears N.
18.00	" " NW. & SE.
33.25	" " " "
40.00	set temp. 1/4 sec. cor.
80.44	Intersect N & S line 75
	links S. of cor. to secs.
	4, 5, 8 & 9. from which
	S 89° 28' W. on true line
	bet. Secs. 5 & 8.
40.22	Set Sandstone 14 X 10 X 8 in
	Marked 1/4 on N. side
	and raised mound
	of earth from 4 pits
	Each 24 X 12 X 12 in.

Additional Subs. of

chains	
	for 1/4 Sec. cor.
80.44	The cor. to secs. 5, 6, 7 & 8.
	Land level.
	Soil, 1st rate.
	Timber, Artemisia.
	"
	West on random line
	bet. Secs. 6 & 7.
	Var. 16° E.
6.50	Road bears NW & SE.
11.50	Fence bears NE. & SW. and
	enter Petersburg field.
18.00	Fence bears N. & 4 chs S.
18.75	ditch drains N.
28.00	House bears N. 4 chs. distan
31.50	Leave field - fence bears NW
31.60	Ditch drains N.W.
33.00	Road bears NW & SE.
38.00	Wash drains NW.
40.00	set temp. 1/4 Sec cor.
41.50	Road bears N & S.

BOOK-A-161

T 23 S R

chains	
6.00	Road
0.95	Inters
	Ip 40
	secs.
	S.
40.95	set s
	10 in.
	N. S
	Mom
	4 pet
	for 1
80.95	The
	La
	So
	N.
	N.
10.60	Dit

T 23 S. R 5 W. S. L. M. 257

ains 6.00	Road bears NE & SW.
0.95	Intersect W. boundary of Tp 40 lks. S. of cor. to secs. 1. 6. 7 & 12, from which S. 89°43' E. on true line bet. Secs. 6 & 7.
40.95	set Sandstone 14 x 12 x 9 in. 10 in. deep marked 1/4 on N. side, and raised a mound of Earth from 4 pits Each 24 x 12 x 12 in. for 1/4 sec. cor.
80.95	The cor. to secs. 5. 6. 7 & 8 Land level, Soil, 1st rate. No timber.
	North on random line bet. Secs. 5 & 6 Var. 16° E
10.60	Ditch drains N. W.

BOOK-A-161

Additional Subs. of T. 23 S. R

chains	
12.50	Road bears NW & SE.
33.00	" " " "
40.00	set temp. 1/4 sec. cor.
44.00	Stage road bears N & SW
45.50	Ditch drains N.E.
52.50	Fence bears E & W, enter, or chard
52.60	Ditch drains W.
54.00	Geo. W. Hickerson's House bears E. 5 chs. distant.
61.00	Leave orchard, Fence E. &
61.50	Road bears E. & W.
65.50	Ditch drains N.W.
80.90	Intersect N. boundary of Tp. 95 links E. of cor. secs. 5.6.31 & 32, from which S 0°41' E. on true line bet. Secs. 5 & 6
40.90	set Sandstone 24 x 17 x 6 18 in. deep marked 1/4 on W. side, and raised

a Mo
from
12 x 1
The cor
Lan
Sor
No

G

The a
this
ofer
ly
the
foot
I
to
po

T. 23 S. R 5 W. S. L. M.

a mound of earth from 4 pits each 24 x 12 x 12 in. for 1/4 sec. cor. The cor. to secs. 5. 6. 7 & 8.

Land level.

Soil 1st rate.

No timber –

"

General Description –

The additional survey in this T/p. embraces the fertile flat watered by Corn Creek, and the adjacent benches & foot hills on the S. & E.

I surveyed as close to the mountains as possible in order

BOOK-A-161

to embrace several
nice springs, and
streams as well as
timber.

The flat above men-
tioned can be irrigat
from corn creek an
is to a great exten
already under cul-
tivation — The larges
settlement in the Ip
is called "Kanosh"
— it contains about 45
inhabitants, and is
located in secs. 17 &
20. — In secs. 6. is
Petersburg settlement
with nearly 70 inhab
itants — About 50
Indians, under chief
"Kanosh" (whose name

is Ku
with
Meadw
cultiv
in se
month
wood
13, I
of

A

is known in connection with the mountain meadow massacre.) am cultivating a large field in secs. 3 & 10. — At the mouth of Big Cotton-wood Cañon in sec. 13, I found indications of coal deposits.

Oct. 25th 1879

Adolphe Jessen
U. S. Dep. Surv.

BOOK-A-161

LIST OF NAMES.

A list of the names of the individuals employed to assist in running, measuring or marking the lines and corners described in the foregoing Field Notes of the Survey of the additional East & North boundaries and Subdivision of T. 23 S. R. 6 W. And the North and fractional East boundaries and additional Subdivision lines of T. 23 S. R. 5 W. of the Salt Lake Meridian.

showing the respective capacities in wh
they acted.

Joseph M. George	*Chainman.*
Richard Hatton	*Chainman.*
Charley Wyatt	*Flagman.*
Charles Crane	*Axeman.*

We hereby

U. S. Deputy

We hereby certify that we have assisted

[illegible]

U. S. Deputy Surveyor in surveying the additional East North Boundaries and Subdivision lines of T. 28 S. R. 6 W. and the North and Fractional East Boundaries and additional Subdivision lines of T. 28 S. R. 5 W. of the Salt Lake Meridian

BOOK-A-161

I, Adolphe Jessen

U. S. Deputy Surveyor, do solemnly swear that in pursuance of a contract with Fred Salmon Surveyor General of the public lands of the United States in the Territory of Utah, bearing date the 25th day of August 1879, and in strict conformity to the laws of the United States, the Manual of Surveying Instructions, and the instructions furnished by the said Surveyor General, I have faithfully surveyed the ~~[illegible]~~ additional East & North boundaries and subdivisions of T. 23 S. R. 6 W, and the north and fractional East boundaries and additional subdivisional lines of T. 23 S. R 5 W. of the Salt Lake Meridian

217.

BOOK-A-16

U. S. SUR

Salt La

The for

Addit

ii

Township

of the Sal

Executed

Under

of the

in the m

having

correcti

field no

hereby



In the Territory aforesaid, and do

solemnly swear that the foregoing are t

and original Field Notes of such survey

Adolphe Jessen

U. S. Deputy Surve

Subscribed by the said Adolphe

Jessen U. S. Deputy S

and sworn to before me, a Notary

Public

county of Salt Lake in the Te

of Utah, this day of

BOOK-A-161 — 218

U. S. SURVEYOR GENERAL'S OFFICE,

Salt Lake City, Utah, Dec 13th 1879

The foregoing field notes of the survey of the

Additional subdivision lines

Township No 23 S. *Range No* 5 W

of the Salt Lake Meridian, Utah Territory,

Executed by Adolphe Jeseu

Under his *contract No* 94

of the 25th *day of* August 1879

in the month of Oct. 1879

having been critically examined, the necessary corrections and explanations made, the said field notes, and the surveys they describe are hereby approved.

Fred. Lalor

U. S. Surveyor General for Utah.

BOOK-A-161
R: 1880

(167) 219

Filed Nov 21st 1879.

Examined by J. C. Bailey

Compared by " " "

FIELD NOTES

OF

THE SURVEY OF THE

East & Additional North Boundaries

of Township No. 22 S, Range No. 6 W.

of the Salt Lake Meridian in Utah Territory.

BY

Adolphe Jensen

U. S. DEPUTY SURVEYOR,

Under his Contract No. 94

dated Aug. 25th 1879.

Survey commenced Oct. 27th 1879.

Survey completed " " 1879

FOR CHAINMAN.

We Wm Cummings

and Calvin Manhard

do solemnly swear that we will faithfully execute the duties of chain carriers; that we will level the chain upon uneven ground, and plumb the tally pins, whether by sticking or dropping the same; that we will report the true distance to all notable objects, and the true length of all lines that we asssist in measuring, to the best of our skill and ability,

William Cummings

Attest: Calvin his + mark Manhard

Owen Crane

Subscribed and sworn to before me this 27th day of October 1879

Adolphe Jesse

U. S. Dep. Surveyor

BOOK-A-161

FOR FLAGMAN.

I, Owen Crane

do solemnly swear that I will well and truly perform the duties of flagman, according to instructions given me, and to the best of my skill and ability.

Owen Crane

Subscribed and sworn to before me this 27th *day of* October *1879*

Adolphe Jessen
U. S. Dep. Surveyor

BOOK-A-161

FOR AXEMAN

I, Charles Penny

do solemnly swear that I will well and truly perform the duties of axeman, according to instructions given me, and to the best of my skill and ability.

Charles Penny

Subscribed and sworn to before me this 27th day of October 1874

Adolphe Jessen
U. S. Dep. Surveyor

BOOK-A-161

East boundary T. 22 S. R. 6 W.

chains	
	Survey commenced Oct. 29th 1879.
	From the established corner to T. 22 & 23 S. R. 6 W. I run —
	North bet. Secs. 31 & 36
	Var 16° E.
26.00	Slough (dry) N.W. & S.E.
39.90	Irrigating Canal runs W.
40.00	Set Maple stake, charred, mark 1/4 on W. side, and raised mound of earth from 4 pits each 2 x 1 x 1/2 ft. for 1/4 sec. cor.
50.00	Dry slough 2 chs. wide, runs N.W.
52.50	Lease fence N.E. & S.W.
53.26	Road N.E. & S.W.
80.00	Set Limestone 16 x 10 x 4, 10 in. deep marked 5 notches on

N. & I on S. Edges, and
raised a mound of earth
5mm 4 feet each 24×12×12
in. for cor. to secs. 25. 30. 31 & 36
Level meadow
Soil 1st rate.
No timber.

"

North bet. Secs. 25 & 30
Var. 16° E.

27.00 Road N.W. & S.E.

40.00 Set Limestone 24×8×3 in.
18 in. deep marked ¼ on W.
side and raised mound
of ~~stones~~ Earth 5mm 4 feet each
24×12×12 in. for ¼ sec. cor

55.00 Road on low ridge E. & W.

80.00 Set Sandstone 20×14×4 in. 14 in
deep, marked 4 notches on
N. & on S. Edges and raised

East boundary of

chains Mound of Earth from 4 pits each 24×12×12 in. for cor. to Secs. 19, 24, 25 & 30

Land level meadow.

Soil 1st rate.

No timber

North bet. Secs. 19 & 24

Var. 16° E.

40.00 set Sandstone 12×9×6 in. 8 in. deep, marked 1/4 on W. side and raised mound of Earth from 4 pits each 24×12×12 in. for 1/4 sec. cor.

58.50 Wash drains N.W.

80.00 Set Sandstone 24×10×6 in. 18 in. deep marked 3 notches on N. & S. Edges, and raised mound of Earth from 4 pits each 24×12×12 in.

for co

Lan

40.00 Set S

deep

and

from

for

53.00 Roa

80.00 Set

10 in.

on

rai

fro

12 a

13 &

T. 22 S. R. 6 W. S. L. M.

for cor. to secs. 13. 18. 19 & 24.
Land mostly level meadow.
Soil 1st rate
No timber.

North bet. Secs. 13 & 18
Var. 16° E.

40.00 Set sandstone 15×6×5 in. 10 in. deep marked 1/4 on W. side and raised mound of E from 4 pits each 24×12×12 in for 1/4 sec. cor.

53.00 Road NW. & SE.

80.00 Set Sandstone 16×9×3 in. 10 in. deep marked 2 notches on N. & 4 on S. Edges, and raised mound of Earth from 4 pits each 24×12×12 in. for cor. to secs. 7, 12 13 & 18.

Level meadow.

East boundary T. 22 S. R. 6 W.

chains	
	Soil 1st rate.
	No timber —
	North bet. Secs. 7 & 12
	Var. 16° E.
	From Cor. to Secs. 7. 12. 13 & 1
	Joe. Adams house bears N 72°
	" " " " N 33° 45
	Charles Crittles " " N 60° 30
4.50	Road E. & W.
20.50	Fence N.W. & S.E. Enter field
25.50	Upper Slough 20 lks. wide deep and miry runs N.W.
40.00	Set Sandstone 14 x 8 x 6 in 10 in. deep, Marked 1/4 on side and raised mound of earth from 4 pits Each 24 x 12 x 12 in, for 1/4 sec. cor. from which Joe Adams house bears N 47° 20
	" " " " S. 76° E

char
Wm. Bo
Joe A
51.00 Lowe
deep
55.70 Lea
57.25 Roo
Wm. B
Joe
80.00 Set
Mar
on S
Mar
4 p
for
L

Charles Crittle's House S. 64°.40' E.
Wm. Bond's house bears N 19° W.
Joe Adams " " N 33°30' W.
51.00 "Lower Slough" 25 links wide deep & miry runs N.W.
55.70 Leave field – fence N.W. & S.E.
57.25 Road N.W. & S.E.
Wm. Bond's house bears N 76° W
Joe Adams " " N 48°40' W.
80.00 Set Sandstone 24 x 15 x 5 in, 6 in deep marked 1 notch on N. & 5 on S. Edges, and raised mound of earth from 4 pits each 24 x 12 x 12 in for cor. to secs. 1. 6. 7 & 12.
Land level –
Soil 1st rate.
No timber.

BOOK-A-161

East boundary T. 22 S. R. 6 W.

Chains	North bet. Secs. 1 & 6. Var. 16° E.
40.00	Set sandstone 14 x 8 x 5 in. 10 in. deep marked 1/4 on W. side and raised mound of Earth from 4 pits each 24 x 12 x 12 in. for 1/4 sec. co
80.00	Set sandstone 26 x 12 x 7 in 18 in deep marked 6 notches on N. E. S. W. Edges, and raised mound of Earth from 4 pits each 24 x 12 x 12 in. for Cor. to T. 21 & 22 S. R. 5 & 6 W.

Land level.

Soil 1st rate.

No timber.

Note:

ption

tional

of W

Oct

BOOK-A-161

Note:

For General descri=
ption see end of addi=
tional Subdivision notes
of this Township.
Oct. 24th 1879.

Adolphe Jessen
U.S. Dep. Surveyor.

Additional North

Survey commenced Oct. 27.

From the establish

Corner to T. 21 & 22 S. R. 5 & 6 W

I run

West on random line

along the unsurveyed N.

boundary of T. 22 S. R 6 W,

Var. 16° E. setting tempor

½ mile & mile corners at

40. & 80. chains — In two

miles & 4 chains I intersec

West boundary of the late

Corn Creek Indian Reser

1.50 chs. S. of the closing co

to Secs. 3. & 34 — a Trachyte 17

10 x 3 in. properly marked and

established in 1876 by A. J.

Stewart U. S. Dep. Surveyor,

I am therefore "long" 2.50 ch

and my true course back

BOOK-A-16

boundary

chains Will

S. per

Thery

come

4.00 Set

14 u

on

rais

4 p

for

BOOK-A-161

Boundary T. 22 S. R 6 W.

Chains Will be S 89°29' E. or 73 lks. S. per mile.

Therefore from the said closing corner, I run

S. 89°29' E. on true line bet. secs. 3 & 34

Var. 16° E.

4.00 Set sandstone 20 x 10 x 5 in. 14 in. deep marked 2 notches on E, & 4 on W. edges, and raised mound of earth from 4 pits each 24 x 12 x 12 in. for cor. to secs. 2, 3, 34 & 35.

Land level.

Soil 1st rate

No timber

S 89°29' E. on true line bet. secs. 2 & 35

Var. 16° E

BOOK A 161

Additional North Bound

Chains	
14.00	Road N.E. & S.W.
40.00	Set Sandstone 14 x 8 x 7 in. 1 deep marked 1/4 on N. side and raised mound of ea from 4 pits each 24 x 12 x in. for 1/4 sec. cor.
46.00	N.W. point of low ridge be S.E. about 15 chs.
68.00	Low ridge N.W. & S.E.
80.00	Set sandstone 15 x 10 x 5 in. 10 in deep marked 1 notch on E. & 5 on W. Edges & raise mound of earth from 4 pits each 24 x 12 x 12 in. for cor to secs. 1, 2, 35 & 36.

Land Mostly level.

Soil 1st rate.

No timber.

of S. 22

Chains	
	S. 8
27.00	Slong
40.00	Set s 8 in. a side, Earth 12 x 1
79.00	Roa
80.00	The 5 & 6 La

For see of Oc

of T. 22 S. R. 6 W. S. L. M.

Lains S. 89°29' E. bet. Secs. 1 & 36

Var. 16° E.

27.00 Slough (dry) bears NW. & SE.

40.00 Set sandstone 12 x 7 x 4 in. 8 in. deep marked 1/4 on N. side, and raised mound of earth from 4 pits each 24 x 12 x 12 in. for 1/4 sec. cor.

79.00 Road NE. & SW.

80.00 The Cor. to Tps. 21 & 22 S. R.s 5 & 6 W.

Land level - Soil 1st rate.

No timber

For General description see end of subdivision notes of this township -

Oct. 27th 1849.

Adolphe Jessen

U.S. Dep. Surveyor

BOOK-A-161

U.S. SURVEYOR GENERAL'S OFFICE,

Salt Lake City, Utah, Dec. 18th 1879.

The foregoing field notes of the survey of the

East & Additional North Boundaries of

Township No 22 S *Range No* 6 W

of the Salt Lake Meridian, Utah Territory,

Executed by Adolphe Jessen

Under his *contract No* 24

of the 25th *day of* Aug. 1879

in the month of Oct 1879

having been critically examined, the necessary corrections and explanations made, the said field notes, and the surveys they describe are hereby approved.

Fred Salmon

U. S. Surveyor General for Utah.

BOOK-A-161
R: 1880.

Filed Nov. 21st 1879.

Examined by J. C. Bailey

Compared by " " "

FIELD NOTES

OF

THE SURVEY OF THE

Additional Subdivisions

of Township No. 22 S. , Range No. 6 W.

of the Salt Lake Meridian in Utah Territory.

BY

Adolphe Jessen

U. S. DEPUTY SURVEYOR,

Under his Contract No. 94

dated Aug 25th 1879.

Survey commenced Oct. 28th 1879.

Survey completed " 29th 1879

Book 161

Additional Subdivisions

Township 22 S. R. 6 W

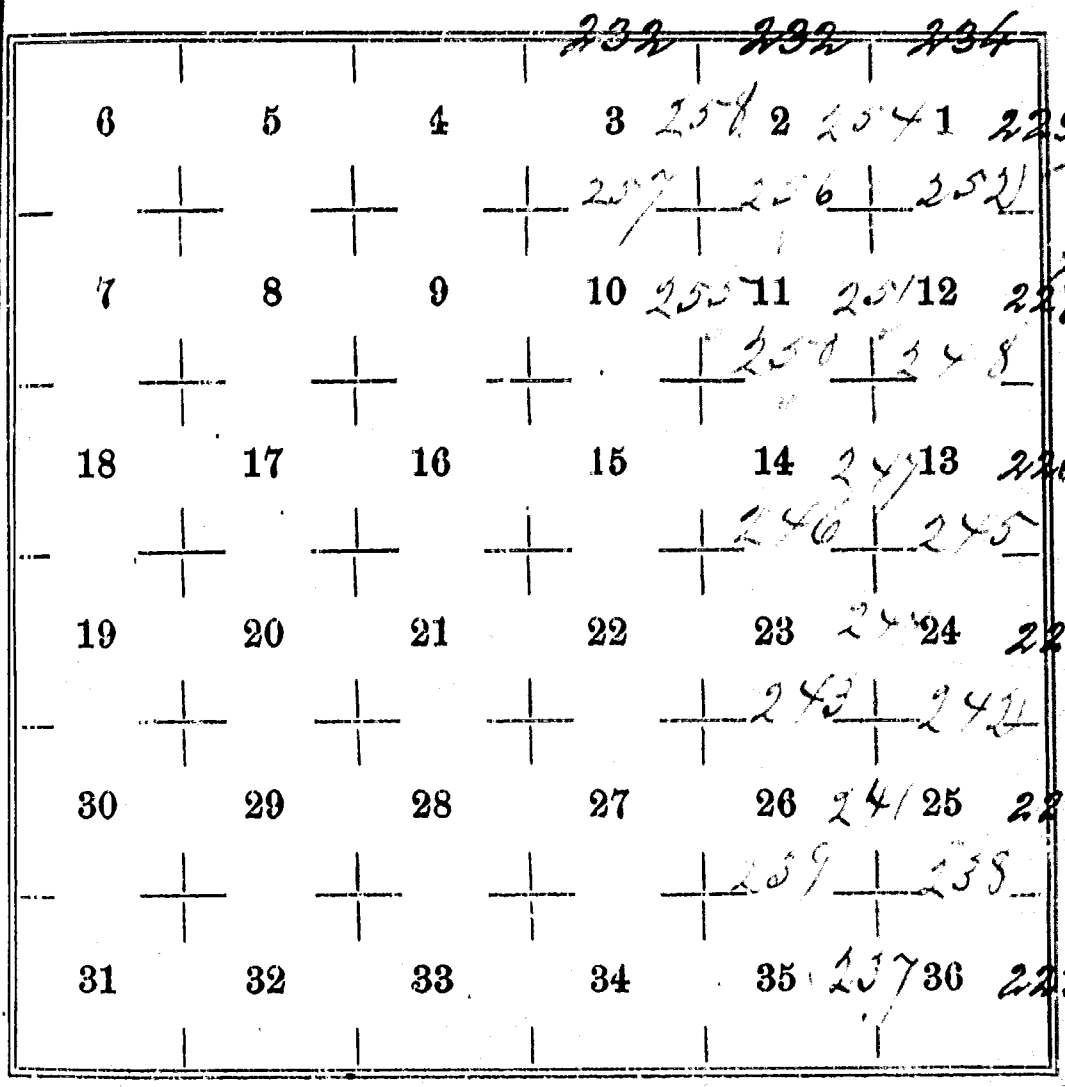

BOOK-A-161

Additional Subdivisions T. 22 S. R. 6 W.

Chains	Survey commenced Oct. 28th 1879
	From the cor. to Secs. 35 & 36 on S. boundary of the Tp. I run—
	North bet. Secs. 35 & 36 Var. 16° E.
1.00	Road bears E. & W.
40.00	set Limestone 18×16×6 in. 12 in. deep marked 1/4 on W. side and raised a mound of Earth from 4 pits each 24×12×12 in. for 1/4 sec. cor. — from which an old circle-formed crater, the so called "rock corral", about 25 feet deep 4 chs. in dia, level in the bottom, bears W. about 7 chs. distant.
55.00	Ascend line ridge N.E. & S.W.

BOOK-A-161

Additional Subdivisions of T. 22 S. ...

Chains	
64.00	Summit of Same ridge N... Descend
73.00	Mouth of large unexplored cave W, 3 chs. distant.
75.00	Leave ridge.
80.00	set Limestone 16×10×5 in. 10 in. deep marked 1 notch on E, & S. Edges, and raise mound of Earth from 4 pits each 24×12×12 in. for cor. to secs. 25. 26. 35 & 36.
	Land level partly.
	Mountainous on 20 chs.
	Soil 3d rate.
	No timber.
	"
	East on random line bet. Secs. 25 & 36
	Var. 16° E
2.50	Ascend line ridge
7.50	Summit of ridge SW &

Chains	
	NE, ...
2.50	Leave ...
0.00	Roa...
0.00	set ...
0.10	Inte... to s...
40.05	set ... 12 in... sea... of ... 24...
80.10	The... La... B...

BOOK-A-161

T. 22 S. R. 6 W. S. L. M.

ains	NE, about 10 chs.
2.50	Leave lime ridge.
0.00	Road NW & SE.
0.00	set temp. 1/4 sec. cor.
0.10	Intersect N. & S. line at cor. to secs. 25. 30. 31 & 36 from which
	West on true line bet. secs. 25 & 36
40.05	set Limestone 18 x 16 x 4 in. 12 in. deep marked 1/4 on N. side, and raised mound of earth from 4 pits each 24 x 12 x 12 in. for 1/4 sec. cor.
80.10	The cor. to secs. 25. 26. 35 & 36.
	Land mountainous on 10 chs. Soil 3d rate.
	Balance level - Soil 1st rate. No timber.
	West on random line bet. secs. 26 & 35

Additional Subs of T. 22 S.

chains	Var. 16° E
5.00	Road NE & SW.
40.00	set temp, 1/4 sec. cor.
76.40	Intersect W. boundary of the late Corn Creek Indian Reserve, 85 lks S. of closing corner to secs. 26 35, — a Cedar post duly marked, 2.80 chs E. of the cor. to secs. 26, 27. 34 & 35.
	Thence from closing cor. S. 89°25' E. on true line bet. Secs. 26 & 35
36.40	Set Limestone 16×14×4 in. 10 in. deep marked 1/4 on side and raised mound of earth from 4 pits each 24×12×12 in, for 1/4 sec. cor.
76.40	The cor. to secs 25, 26, 35 & 36.
	Land Meadow Soil Strata
	No timber.

BOOK-A-161

T. 22 S. R 6 W. S L. M.

Chains	
	North bet. Secs. 25 & 26
	Var. 16° E.
4.00	Road NE & SW.
28.50	" E & W.
34.00	" " "
4.000	Set Limestone 14 x 8 x 5 in, 10 in deep marked 1/4 on W. side and raised mound of Earth from 4 pits each 24 x 12 x 12 in. for 1/4 sec. cor.
8.000	Set Sandstone 14 x 10 x 5 in, 10 in. deep marked 1 notch on E. & 2 on S. Edges, and raised mound of earth from 4 pits each 24 x 12 x 12 in. for cor to secs. 2. 3. 24, 25 & 26.

Leaved level meadow - Soil 1st rate.

No timber

Additional Subs of T. 22

Chains	
	East on random line bet. Secs. 24 & 25 Var. 16° E.
13.00	Slough (dry) N & S.
40.00	Set temp. 1/4 sec. cor
62.00	Road NW & SE.
80.25	Intersect E. boundary of Tp, 18 lks N. of cor to secs. 19, 24, 25 & 30. from which N 89°52' W. on true line bet. Secs. 24 & 25
40.13	Set Sandstone 11 x 8 x 3 in, 9 in. deep marked 1/4 on W. side & raised a mound of earth from 4 pits each 24 x 12 x 12 in for 1/4 sec. cor.
80.25	The cor to secs. 23, 24, 25 & 26.
	Level Meadow

BOOK-A-

	S
	We
12.00	Slo
33.50	"
40.00	Set
77.85	In
	the
	Res
	clo
	—
	M
	co
	W
37.85	S
	W

of T. 22 S. R. 6 W. S. L. M.

Soil 1st rate
No timber.—

West on random line
bet. 23 & 26
Var. 16° E.

12.00 Slough (dry) N. & S.
33.50 " " NW & SE.
40.00 Set temp. 1/4 sec. cor.
77.85 Intersect W. boundary of the late Corn Creek Indian Reservation 60 lks. S. of closing cor. to secs. 23 & 26 — a limestone 18 × 10 × 6 in. duly marked — 1.80 chs. E. of the cor. to secs. 22. 23. 26 & 27. Thence from closing cor, S. 89°30' E. on true line bet. secs. 23 & 26
37.85 Set Sandstone 10 × 7 × 3 in. 6 in. deep marked 1/4 on N. & S.

BOOK-A-

chains	
	side, and raised a mound earth from 4 pits each 24×12×12 in, for 1/4 sec. cor.
77.85	The cor. to secs. 23. 24. 25 26. Lead Meadow. Soil 1st rate No timber

North bet. secs. 23 & 24

Var 16° E

40.00	Set limestone 18×12×3 in 12 in deep marked 1/4 on W. side, and raised mound of ~~of~~ Earth from 4 pits each 24×12×12 in for 1/4 sec. cor.
80.00	Set Sandstone 16×14×5 in 10 in deep marked 1 Notch on E. & 3 on S. Edges, and raised mound of earth

	from 12× 13. 1 Le S C E
9.00	Wa
18.50	"
26.25	R
30.00	W
40.00	se
56.75	W
61.00	
80.16	In of to

Subs. of T. 22 S. R 6. W. S. L. M.

from 4 pits, each 24 x 12 x 12 in, for cor. to secs. 13. 14, 23 & 24.

Level meadow –
Soil 1st rate.
No timber.

" "

East on random line bet. secs. 13 & 24.
Var. 16° E.

9.00	Wash drains N.
18.50	" " NW.
26.25	Road NW & SE.
30.00	Wash drains NW.
40.00	set temp 1/4 sec. cor.
56.75	Wash drains NW.
61.00	" " "
80.16	Intersect east boundary of Tp. 10 links N. of cor. to secs. 13. 18. 19 & 24. from which

Additional Subs. of T. 22

chains	
	N. 89°56' W. on true line bet. Secs. 13 & 24.
40.08	Set Sandstone 16×12×5 in 10 in. deep marked 1/4 on N. side, and raised a mound of Earth from 4 pits each 24×12×12 in, for 1/4 sec. cor.
80.16	The cor. to secs. 13. 14, 23 & 24.
	Level meadow.
	Soil 1st rate
	No timber
	"
	West on random line bet. Secs. 14 & 23.
	Var. 16° E.
22.00	Road N. & SW.
25.00	Spring N. 1 ch.
27.00	" S. 1.50 ch.
40.00	Set temp. 1/4 sec. cor.

42.00	Cold
79.00	Inte
	late
	90
	sec
39.00	Set
	deep
	rai
	4
	1/4
79.00	The
26.50	
40.00	

of T. 22 S. R. 6 W. S. L. M. 247

42.00 Cold Spring S. about 30 lks.

79.00 Intersect N. boundary of the late com Cork Indian Reserve 90 lks. S. of Closing cor. to secs. 14. 15. 22 & 23, from which S. 89° 21' E, on true line set sandstone 10 x 7 x 5 in, 7 in def marked 1/4 on N. side and raised mound of earth from 4 pits each 24 x 12 x 12 in. for 1/4 sec. cor

39.00

79.00 The cor to secs. 13. 14. 23 & 24.

Level meadow.
Soil 1st rate
No timber.

"

Oct. 29th 1879.

North bet. secs 13 & 14
Var. 16° E.

26.50 Wash drains N.

4.00 Deposited 2 small rocks

Add^l subs of

chains	
	in mound of earth from 4 pits each 24×12×12 in, for 1/4 sec. cor.
57.50	Road S.W. & N.E.
70.50	Wash drains W. E
78.00	" " S.W. N.E.
80.00	Set Trachyte 16×8×5 in. 10 in deep marked 1 notch on E. and 4 on S. Edges & raised mound of earth from 4 pits each 24×12×12 in, for cor. to secs. 11.12.13 & 14.
	Level meadow.
	Soil 1st rate.
	No timber.
	East on random line bet. secs. 12 & 13
	Var. 16° E
2.00	Wash drains N.E.
9.50	" " "

BOOK-A-

T. 22

29.50	Wa
40.00	set
52.00	Wa
58.00	Ro
62.50	"
68.50	Sau
79.30	Int
	35
	13
39.65	Se
	d
	a
	fr
	fr
79.30	W

of T. 22 S., R. 6 W. S. L. M. 249

	29.50 Mash drains N.
	40.00 Set temp. 1/4 sec. cor.
	52.00 Mash drains N.W.
	58.00 Road N.W. & S.E.
	62.50 " " " "
	68.50 Same " " NE & SW.
	79.30 Intersect E. boundary of Tp. 35 lks. S. of cor. to secs. 7, 12, 13 & 18, from which S 89°45' W. on true line bet. secs. 12 & 13.
	39.65 Set sandstone 12 x 7 x 3 in. 8 in. deep marked 1/4 on N. side and raised mound of Earth from 4 pits each 24 x 12 x 12 in. for 1/4 sec. cor.
	79.30 The cor. to secs. 11, 12, 13 & 14 Level meadow, soil 1st rate Str timber

11

Additional Subs

West on random line
bet. Secs. 11 & 14

Var. 16° E.

9.50	Road N.W. & S.E.
11.25	" N. & S.
32.00	Enter Sand ridge a S. spur from "White Mountain" a high trachyte ridge, covered with fine white drift sand — the centre of its S. base is about 10 chs. N. the ridge running E. & W. about 50 chs, & about 40 chs. broad.
40.00	Set temp, 1/4 sec. cor.
70.00	Leave Sand ridge gradually
80.36	Intersect W. boundary of the late Corn Creek Indian Reserve, 70 lks. S. of closing cor. to secs. 11 & 14 — a trachyte 14 x 6 x 6 in. 40 lks, E. of cor to secs. 10. 11. 14 & 15.

of T. 22 S. R. 6 W.

Thence from closing cor.
S. 89° 30' E. on the line
bet. Secs. 11 & 14.

40.36 Set trachyte 16 x 8 x 4 ins. 10 ins.
deep marked 1/4 on N. side
and raised mound of Earth
from 4 pits each 24 x 12
x 12 ins. for 1/4 sec. cor.

80.36 The cor. to Secs. 11, 12, 13 & 14.
Mostly level.
Soil 1st & 3d rate.
No timber.

" "

North bet. Secs. 11 & 12
Var. 16° E.

4.00 Wash trends N E.

28.75 Road N E & S W.

40.00 Set sandstone 13 x 9 x 4 ins.
9 ins. deep marked 1/4 in
N. side. and raised a
mound of Earth from

Add. Subs of

Chains.			
	4 pits each 24×12×12	12.00	Roa
	for 1+ cor. "White	26.00	Sam
	Mountain Spring" with a	40.00	Set
	house foundation bears	54.00	Lon
	82° W. about 30 chs. dist.		dep
74.00	Road N. & W.	79.60	Sur
80.00	Set sandstone 20×10×5 in		T/S
	14 in. deep marked 1 note		1.6
	in E. & 5 in S. Edges & raise		
	mound of earth from 4		
	pits each 24×12×12 in.	39.80	Re
	for cor. to secs. 1. 2. 11 & 12.		dep
	Level meadow		Au
	soil 1st. rate.		Ea
	No timber.		24
	"	79.60	Th

East on random line
bet. secs. 1 & 12
Var. 16° E

T. 22 S. R. 6 W.

12.00	Road bears N. & S. W.
26.00	Same " " N. W. & S. E.
40.00	Set temp. 1/4 Sec. Cor.
54.00	Lower Slough 1 chain wide deep and miry, runs N. W.
79.60	Intersect East boundary of T. 22 S. R. 6 W. from which S. 89° 49' W. on true line bet. Secs. 1 & 12.
39.80	Set Sandstone 12 x 8 x 5 in. 8 in. deep, marked 1/4 on E. side and raised mound of earth from 4 pits each 24 x 12 x 12 in. for 1/4 Sec. Cor.
79.60	The Cor. to Secs. 1, 2, 11 & 12.

Level Meadow.
Soil 1st rate.
No timber

9

Add'l Subs. of T. 22 S.

chains	North on random line bet. Secs. 1 & 2. Var. 16° E.
8.70	Road E & W.
23.50	" N.W. & S.E.
34.00	Dry Slough N.W. & S.E.
40.00	Set temp. 1/4 sec. cor.
48.50	Road E & W.
80.60	Intersect N. boundary of Tp. 35 links W. of the cor. to secs. 1.2.35 & 36, from which S. 0.15 W. on true line bet. Secs. 1 & 2
40.60	Set sandstone 12 x 7 x 6 in. 8 in. deep marked 1/4 on W. side & raised mound of earth from 4 pits each 24 x 12 x 12 in. for 1/4 sec. cor.
80.60	The cor. to secs. 1.2.11 & 12. Land level - soil 1st rate No timber

chains.	
40.00	Fro... Secs. ... 15 x 10... Estab... Stewa... I re... set ... deep ... 5 on ... mound ... Each ... secs. ... La...

BOOK-A-161

of T. 22 S., R. 6 W., S. L. M.

From the 1/4 sec. cor. bet secs. 10 & 11 - a red Sandstone 15 x 10 x 3 in. duly marked & established in 1876 by A. J. Stewart U. S. Dep. Surveyor, I run

North bet. secs. 10 & 11
Var. 16° E.

40.00 set Trachyte 16 x 14 x 12 in. 10 in deep marked 2 notches on E & S on S. Edges, and raised mound of earth from 4 pits Each 24 x 12 x 12 in. for cor. to secs. 2. 3. 10 & 11.

Land level -
Soil 1st rate.
No timber

"

Addl. Subs of

chains	East on random line bet. secs. 2 & 11 Var. 16° E.
18.00	Road N.W. & S.E.
40.00	set temp. 1/4 sec. cor.
80.30	Intersect N. & S. line 45 lk S. of cor. to secs. 1. 2. 11 & 12, from which S. 89° 41' W. on true line bet. secs. 2 & 11
40.15	Set sandstone 16 x 8 x 4 in. 1[illegible] deep marked 1/4 on N. side and raised mound of earth from 4 pits each 24 x 12 x 12 in. for 1/4 sec. cor.
80.30	The cor. to secs. 2. 3. 10 & 11 Land level Soil 1st rate No timber

BOOK-A

T. 22 S

chains	We
	Ascen
2.50	Inter the l Reser cor. 18 x 1
2.50	The c L

T. 22 S. R 6 W.

West principal line
bet. secs. 3 & 10
Var 16° E.
Ascend trachyte bench.
Intersect N. boundary of
the late com Cork Indian
Reserve, 84 links S. of closing
cor. to secs. 3 & 10 a Trachyte
18 x 15 x 6, Thence
S. 89° 48' E. on true line
bet. secs. 3 & 10
The cor. to secs. 2. 3. 10 & 11
Land bench slope
Soil 3d rate.
No timber.

"

Addl. Subs. of

Chains	
	North on random line bet. secs. 2 & 3. Var. 16° E.
14.50	Road N.W. & S.E.
40.00	set temp. 1/4 sec. cor.
80.85	Intersect N. boundary of the Tp. 40 lks. W. of the c to secs. 2. 3. 34 & 35, from whi S 0° 17' W. on true line bet. secs. 2 & 3.
40.85	set Trachyte 30 x 14 x 6 in. 20 in. deep marked 1/4 on W. side and raised mound of ear from 4 pits each 24 x 12, 12 in. for 1/4 sec. cor
80.85	The cor. to secs. 2. 3. 10 & 11 Land level. Soil 1st rate. No timber.

"

BOOK-A

T. 22 S

Gen

The l
this s
of a
wet
season
dry

stron
alk
grou
pare
no
crop
of
less
Sev
and

BOOK-A-161

T. 22 S. R. 16. W.

General Description

The lands embraced in this survey consist mainly of a large, level meadow wet & marshy in ordinary seasons, but unusually dry at this time.

The soil is 1st rate, but strongly impregnated with alkaline matter. If the ground was properly prepared & drained it would no doubt produce good crops of Alfalfa instead of the comparatively worthless scant wild grass. Several tracts are fenced and utilized as hay

meadows and gain fie
Ancient Volcano Erupti
are easily traceable in th
as well as in the Townsh
South.

Oct. 29th 1879,

Adolphe Jessen
U.S. Dep. Surveyo

BOOK-A-161

U. S. SURVEYOR GENERAL'S OFFICE

Salt Lake City, Utah, Dec. 13th 1879

The foregoing field notes of the survey of the

Additional Subdivision Lines

Township No 22 S *Range No* 6 W

of the Salt Lake Meridian, Utah Territory,

Executed by Adolph Jessen

Under his *contract No* 94

of the 25th *day of* August 1879

in the month of Oct. 1879

having been critically examined, the necessary corrections and explanations made, the said field notes, and the surveys they describe are hereby approved.

Fred. Salomon

U. S. Surveyor General for Utah.

BOOK-A-161 (161) 262
R: 1880

Filed Nov. 28th 1879.

Examined by T. C. Bailey

Compared by " " "

FIELD NOTES

OF

THE SURVEY OF THE

Subdivision Lines

of Township No. 22 S., Range No. 5 W.

of the Salt Lake Meridian in Utah Territory.

BY

Adolphe Jessen

U. S. DEPUTY SURVEYOR,

Under his Contract No. 94

dated Augt. 25th 1879

Survey commenced Nov 3d 1879

Survey completed " 10th 1879

Book 161

East and North Boundaries

Subdivision Lines

Township 22 S. **R.** 5 W

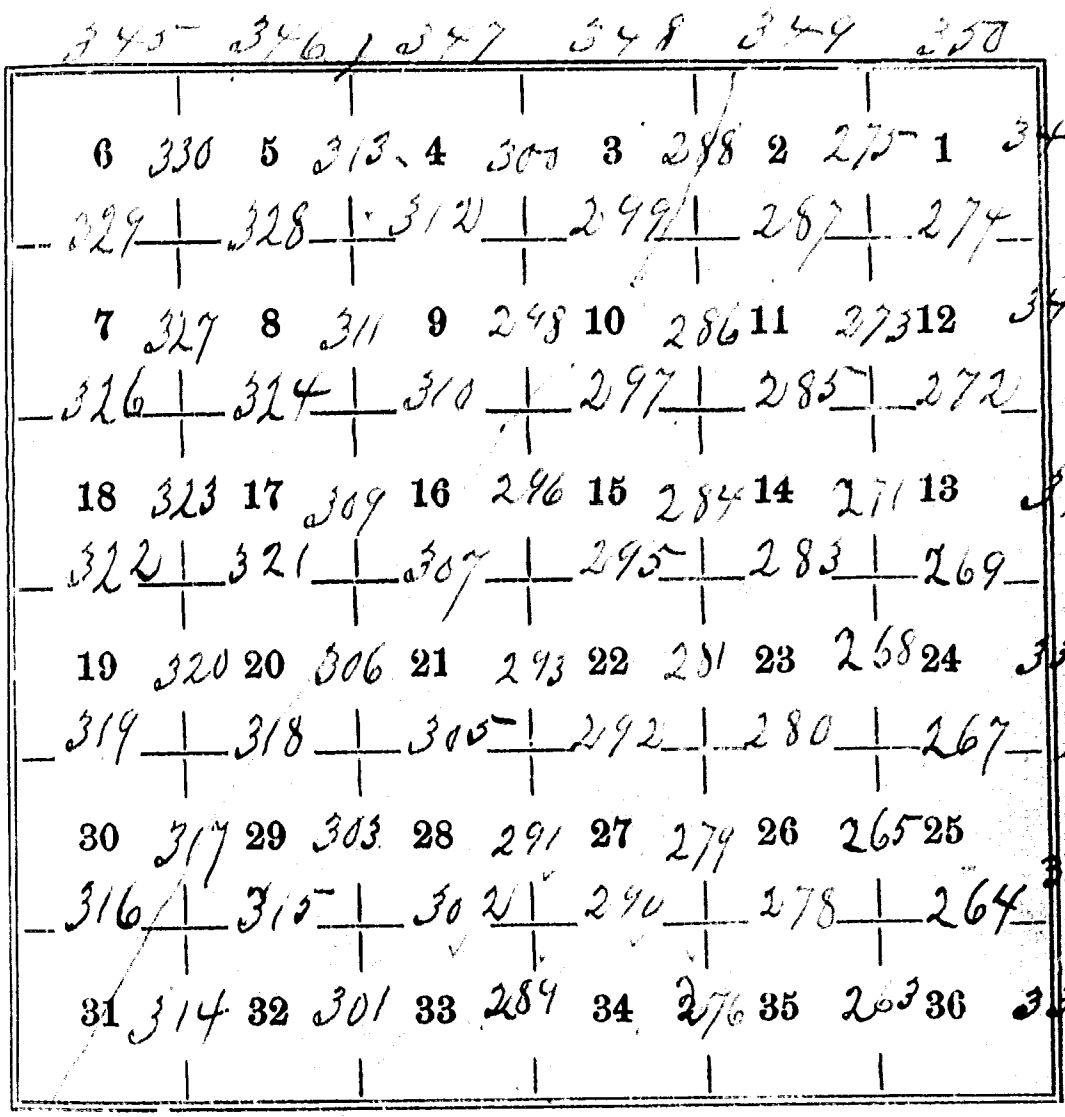

BOOK-A-161

Subdivisions of T. 22 S. R 5 W.

Survey commenced
Nov. 3d 1879.
From the cor. to secs.
35 & 36 on the South
boundary of the Ps.
I run
North bet. Secs. 35 & 36
Var. 16° E,

9.50 Enter Cayuse Gulch
10.00 Ditch draws N W.
21.00 Dry branch from Cayuse
Spring draws N W.
25.50 Road crosses E. base gulch.
36.00 Gulch draws W.
40.00 Set Sandstone 20×18×6 ins.
15 ins. deep marked 1/4 on W.
side and raised mound
of Stones for 1/4 Sec. cor.
45.00 John Martins Cabin & field
N. of it, bears W. about 24
Chains distant,

BOOK-A-

Subdivisions of T. 22 S. R

50.00	Gulch drains W. heads N.E.
57.50	" " W.
65.00	Wash " "
68.00	Wood road bears E & W.
73.00	Gulch drains W.
80.00	Set Sandstone 30×16×6 in. 20 in. deep, marked 1 Notch on E. & S. edges, and raised mound of stones, for cor. to Secs. 25, 26, 35 & 36.
	Mountainous on 80 chs.
	Soil 2d rate.
	Timber Cedar & Juniper
	"
	East on random line bet. Secs. 25 & 36.
	Var. 16° E.
37.00	Gulch drains N.W.
40.00	Set temp. 1/4 Sec. cor.
43.00	Gulch drains N.W.

6.00	Gulch
.90	Intersec
	15 lks.
	31 & 36,
	N 8
40.45	Set S
	mark
	raise
	1/4 Sec
80.90	The
	Mon
	So
	Tu
	N
0.60	Was
34.00	"
40.00	Set

T. 22 S. R. 5 W. S. L. M.

ins 6.00	Gulch drains NW.
0.90	Intersect E. boundary of Tp. 15 lks. N. of cor. to secs. 25, 30 31 & 36, from which N 89°54' W. on true line bet. Secs. 25 & 36
40.45	set Sandstone 30×14×10 in. marked 1/4 on N. side & raised mound of stones for 1/4 sec. cor.
80.90	The cor. to secs. 25, 26, 35 & 36. Mountainous on 80.90 chs. Soil 2d rate. Timber cedar & Juniper
	"
	North bet. Secs. 25 & 36 Var. 16° E.
0.60	Wash drains W.
34.00	" " "
40.00	set Sandstone 17×14×5 in.

BOOK-A-1

Subdivisions of T. 22 S. R

chains	
	11 in. deep, marked 1 notch
	1/4 on N. side, and raised
	mound of stones for 1/4 sec
	from which:
	A Cedar 3 in. dia. bears S 50 E. 15 lk
	" " 6 " " " N 45 W. 75
57.00	Wash drains W.
70.00	Road NW & SE.
75.00	Wash drains SW.
80.00	Set Sandstone 20 × 14 × 5 in
	15 in. deep, marked 1 notch
	on E. & 2 on S. Edges. &
	raised mound of Earth
	from 4 pits each 24 × 1
	× 12 in. for cor. to secs. 23,
	24, 25 & 36.
	Land rolling foot hills
	Mountainous on 80 chs.
	Soil 2d rate.
	Cedar of Coml. Value on 80 chs

chains	
	East
.50	Wash
4.00	Gulch
0.00	Set tu
7.00	Descen
0.50	Dry cree
	Ascen
72.00	Ridge
80.10	Inters
	the T
	secs.
	N
40.05	Set
	Mar
	raise
	from
	1/4

T. 22 S. R 5 W. S. L. M.

ains	East on random line bet. secs. 24 & 25 Var. 16° E.
.50	Wash drains NW.
4.00	Gulch " "
0.00	Set temp. 1/4 sec. cor.
7.00	Descend to Walker's Cañon —
0.50	Dry creek bed in same drains NW & ascend
72.00	Ridge bears SW. — descend.
80.10	Intersect east boundary of the Tp. 35 links N. of cor. to secs. 19. 24, 25 & 30. from which N 89° 45' W. on true line bet. secs. 24 & 25
40.05	Set Sandstone 24 x 14 x 10 in. marked 1/4 on N. side & raised mound of ~~earth from 4 pits~~ stones for 1/4 sec. cor.

Subdivisions of

chains	
80.10	The cor. to secs. 23. 24. 25
	Mountainous on 80.10 ch
	Soil 2d rate.
	Cedar of Coml. Value.
	North bet. Secs. 23 & 24,
	Var. 16° E.
0.50	Wash drains N.W.
5.50	Wood road E & W.
17.00	Wash drains N.W.
31.00	" " "
36.00	Leave foothills N & S W.
40.00	On S. side of small gulch drain
	W. Set sandstone 16 x 12 x 4
	10 in. deep marked 1/4 on W.
	side, and raised mound
	of earth from 4 pits each
	24 x 12 x 12 in. for 1/4 sec. cor
44.00	Dry bed of Walker Creek,

BOOK-A

T. 22 S.

chains	
5.50	Road
61.00	Mead
63.50	Wash
74.00	Mead
75.00	Roa
80.00	Set
	10 in
	on E
	raise
	4 p
	for
	L
	B
	S
	E

T. 22 S. R. 5 W. S. L. M.

drains	drains W.
55.50	Road E. & W.
61.00	Meadow Creek canal drains W.
63.50	Wash drains W.
74.00	Meadow Creek (dry) drains W.
75.00	Road E & W.
80.00	Set Sandstone 14 x 10 x 4 in. 10 in. deep marked 1 notch on E. & 3 on S. Edges, and raised mound of earth from 4 pits each 24 x 12 x 12 in. for cor. to secs. 13, 14, 23 & 24.

Land S. 36 chs. Mountainous. Soil 2d rate.

Balance level. Soil 1st rate

Scattering cedars & oak brush

East on random line bet. secs. 13 & 24

Var. 16° E.

Subdivisions of

chains	
16.00	Road bears NE & SW.
29.00	Meadow Creek (dry) drains S
36.50	Wash drains SW.
40.00	Set temp. 1/4 sec. cor.
43.50	Meadow Creek Canal drains SW. Ascend Mts. NE & SW.
79.50	Intersect E. boundary of Tp. 20 lks. S. of cor. to Secs. 13, 18, 19 & 24, from which S 89°51' W. on true line bet. Secs. 13 & 24,
39.75	Set Sandstone 13 x 10 x 6 in. 9 in. deep. Marked 1/4 on N. side, and raised mound of earth from 4 pits each 24 x 12 x 12 in. for 1/4 sec. cor.
79.50	The Cor. to Secs. 13, 14, 23 & 24

Mountainous on E. 36 chs.
Soil 2d rate.
Balance level. 1st rate.
Cedar in Mountains.

BOOK-A

T. 22 S. R

chains	Nor
18.00	Wood
40.00	Set S
	12 in.
	side,
	of co
	24 x
50.00	Ind
80.00	Set C
	15 in
	Not
	Edg
	of e
	24
	11, 12
	U
	S

T. 22 S. R 5 W. S. L. M. 271

chains	North bet. Secs. 13 & 14
	Var 16° E.
18.00	Wood road NE & SW.
40.00	Set Sandstone 18 x 12 x 6 in. 12 in. deep marked 1/4 on W. side, and raised mound of earth from 4 pits each 24 x 12 x 12 in. for 1/4 sec. cor.
50.00	Indian Trail NE & SW.
80.00	Set Quartzite 20 x 20 x 6 in. 15 in. deep marked one notch on E, and 4 on S. Edges, and raised mound of earth from 4 pits each 24 x 12 x 12 in. for cor, to secs 11, 12, 13 & 14.
	Undulating — Soil 1st & 2d rate.
	Scattering cedars.

Chains	
	East on random line bet. Secs. 12 & 13. Var. 16° E
8.50	Indian Trail N.E. & S.W.
40.00	Set temp. 1/4 sec. cor.
79.90	~~The~~ Intersect East bound of the Tp. 15 lks. S. of cor. to secs. 7, 12, 13 & 18. from which S° 89° 54' W. on true line bet. Secs. 12 & 13
39.95	Set Quartzite 15 × 14 × 10 in. Marked 1/4 on N. side & raised mound of Earth from 4 pits each 24 × 12 × 12 in. for 1/4 sec. cor.
79.90	The cor. to secs. 11, 12, 13 & 14. Undulating bench. Soil 1st & 2d rate Scattering Cedars. Nov 3d 1879

T. 22 S.

Chains	Nor
35.00	Wova
40.00	Set 15 in W. Ma pe 1/4
45.50	Ro
80.00	Se 15 no Ea of E cor

T. 22 S. R 5 W. S. L M. 273

Chains	North bet. Secs. 11 & 12
	Var. 16° E.
35.00	Wood road NW. & SE.
40.00	Set Sandstone 19 x 7 x 6 in. 15 in. deep marked 1/4 on W. side and raised a mound of earth from 4 pits each 24 x 12 x 12 in. for 1/4 sec. cor.
45.50	Road NE. & SW.
80.00	Set Sandstone 20 x 10 x 7 in. 15 in. deep marked one notch on E. & 5 on South edges & raised mound of earth from 4 pits each. 24 x 12 x 12 in. for cor. to secs. 1, 2, 11 & 12.
	Land level bench
	Soil 1st rate.
	Timber Artemisia

Chains	
	East on random line bet. Secs. 1 & 12, Var 16° E,
23.50	Road NE & SW.
40.00	set temp. 1/4 sec. cor.
48.00	Indian Trail NE & SW.
77.00	Wood Road N & S.
80.70	Intersect east boundary of the Tp. 40 lks S. of cor. to secs. 1, 6, 7 & 12, from which S 89° 42' W. on true line bet. Secs. 1 & 12,
40.35	Set Sandstone 14 x 10 x 4 in. 10 in. deep marked 1/4 on N. side, and raised a mound of earth from 4 pits each 24 x 12 x 12 in. for 1/4 sec. cor.
80.70	The cor. to Secs. 1, 2, 11 & 12

BOOK-A-16

T. 22 S. 0

Lan
Soi
Tu
Non

9.00 Teleg
27.50 Main
40.00 Tel
80.65 In
of
cor
fr
S

40.65 S
9
N
W

BOOK-A-161

T. 22 S., R. 5 W., S. L. M.

Land level bench
Soil 1st rate.
Timber Artemisia.

"

North on random line
bet. secs. 1 & 2
Var. 16° E.

9.00 Telegraph line N. & S.
29.50 Main Fillmore Road N. & S.
40.00 Set, temp. 1/4 sec. cor.
80.65 Intersect north boundary of the T. 5 lks. W. of cor. to secs. 1, 2, 35 & 36; from which—
S. 0° 24' W. on true line bet. secs. 1 & 2.
40.65 Set Sandstone 13 x 9 x 4 ins. 9 ins. deep marked 1/4 M. S. side, and mound of earth from

Chains	
	pits each 24 x 12 x 12 in. for 1/4 Sec. cor.
80.65	The cor. to Secs. 1, 2, 11 & 12. Land level. Soil 1st rate. Timber Artemisia.
	"
	From cor. to Secs. 2, 3, 34, & 35 on S. boundary of the Tp. I run. North bet. Secs. 34 & 35 Var. 16° E.
25.00	Wood Road NW. & SE.
25.50	Wash drains W.
28.00	" " " - leave timber of Coml. Value.
33.00	Wash drains W.
34.50	Wood road E & W.
40.00	On S. side of Wash drains NW. Set Set Sandstone 20 x 10 x 4 in Marked 1/4 on W. side &

BOOK-A-16

T. 22 S.

raise
from
12 x 1
48.50 Dite
62.00 Was
66.50 Wood
67.00 Sud
79.00 Sing
80.00 Set
10 in
on
rai
fr
12
34
V
Ce

BOOK-A-181

T. 22 S. R. 5 W. S. L. M. 24

raised mound of earth
from 4 pits each 24 x
12 x 12 in. for 1/4 sec. cor.
48.50 Ditch drains NW.
62.00 Wash " W.
66.50 Wood road N & SW.
67.00 Indian Trail NE & SW.
79.00 Small Wash drains W.
80.00 Set Sandstone 14 x 8 x 4 in.
10 in. deep marked 2 notches
on E. & 1 on S. Edges, and
raised mound of earth
from 4 pits each 24 x 12 x
12 in. for cor. to secs. 26. 27.
34 & 35.
Undulating Beech
soil 1st & 2d rate
Cedar of Comml. val. on S. 28 chs.

chains	
	East on random line bet. Secs. 26 & 35 Var. 16° E.
5.00	Indian Trail bears NE & SW.
12.00	Road NW & SE.
32.00	Wood " NE & SW.
40.00	Set temp. 1/4 sec. cor.
44.00	Road NW & SE.
75.00	Wash drains SW.
80.10	Intersect N. & S. line 15 lks S. of cor, to Secs. 25. 26. 35, & 36. from which S. 89°54' W. on true line bet. Secs. 26 & 35
40.05	Set Sandstone 16 x 14 x 12 in. 10 in. deep. Marked 1/4 on N. side, and raised mound of earth from 4 pits each 24 x 12 x 12 in. for 1/4 sec. cor.

T. 22 S.

chains	
80.10	The c
	Ro
	S
	S
	C
	N
17.50	Ro
22.00	"
40.00	Set
	7 in
	W.
	of
	24
	co
80.00	Se
	10
	No
	ra
	p

T. 22 S. R 5 W. S. L. M. 274

Chains	
80.10	The cor. to secs. 26, 27, 34 & 35.
	Rolling bench –
	Soil 1st & 2d rate.
	Scattering Cedars.
	North bet. Secs. 26 & 37
	Var. 16° E.
17.50	Road N W & S E.
22.00	" " " "
40.00	Set Sandstone 11 x 9 x 4 in. 7 in. deep marked 1/4 on W. side, and raised mound of earth from 4 pits each 24 x 12 x 12 in. for 1/4 sec. cor.
80.00	Set Sandstone 16 x 10 x 5 10 in. deep marked ~~1/4 on~~ 2 notches on E & S Edges & raised mound of earth from 4 pits each 24 x 12 x 12

BOOK-A-1

in. for cor. to Secs. 22. 23. 26 &
27. Land level
Soil 1st rate.
Timber, Artemisia.

"

East on random line
bet. Secs. 23 & 26
Var 16° E.

31.00 Meadow Creek Settlement &
Grave yard N. 3 chs. Dist.
34.50 Indian Trail N & S.
40.00 Set temp. ¼ sec. cor.
60.00 Road NW & SE
63.00 Ascend Foothills N & S.
66.50 Wood grad NW & SE.
75.00 Gulch drains NW.
80.30 Intersect N & S line 35 lks. N
of cor. to secs. 23. 24. 25 & 26
from which
N 89° 45' W. on True line

40.15 Set
80.30 The
3.00 Wa
5.00 R
17.25 W
20.75 R
33.00 F
35.00 W

bet secs. 23 & 26.

40.15 Set Sandstone 28 x 12 x qua.
19 in. deep, marked 1/4 on
N. side and raised
mound of earth from
4 pits each 24 x 12 x 12 in
for 1/4 sec. cor.

80.30 The cor. to secs. 22, 23, 26 & 27
Mountains on E. 17.30 chs.
Balance rising bench.
Scattering cedars & oak brush.

" North bet. Secs. 22 & 23.
Var. 16° E.

3.00 Wash drains W.
5.00 Road E. & W.
17.25 Wash drains W.
20.75 Road bears E. & W.
33.00 Foundation of house E. 5 chs.
35.00 Wash drains W.

40.00	Set Sandstone 13 x 12 x 10 in. 9 in. deep marked 1/4 on W. side, and raised mound of earth from 4 pits each 24 x 12 x 12 in. for 1/4 sec. cor.
40.50	Road E & W.
43.50	" " " "
47.50	Meadow Creek Canal drains W
47.75	Road E & W.
62.50	Wash W.
63.50	Road E & W.
65.50	Meadow Creek 8 lks. wide, 5 in deep runs W
69.00	Road NE & SW.
79.00	Wash drains NW.
80.00	Set Sandstone 17 x 9 x 7 in. 11 in. deep marked 2 notches on E. & 3 on S. Edges & raised mound of earth from 4 pits each 24 x 12 x 12 in

BOOK-A-16

P. 22 S. ...

for co...
Lan...
S...
T...
Eas...

19.50	Roa...
40.00	Set
62.00	Ind...
80.50	Int...
	S. of
	from
	S
40.25	Sands...
80.50	The
	2

BOOK-A-161

T. 22 S. R. 6 W. S. L. M.

for cor. to Secs. 13. 14. 23 & 24.
Land level —
Soil 1st rate.
Timber Artemisia.

"

East on random line
bet. Secs. 14 & 23
Var. 16° E.

19.50 Road N & S W.

40.00 Set temp. 1/4 sec. cor.

62.00 Indian Trail N. & S.

80.50 Intersect N & S line 25 lks
S. of cor. to Secs. 13. 14. 23 & 24.
from which —
S 89° 50' W. on true line
bet. Secs. 14 & 23.

40.25 Sandstone 14 x 8 x 7. in. 10 in deep marked 1/4 on east side for 1/4 sec cor.

80.50 The cor. to Secs. 14. 15. 22 & 23.
Land level.
Soil 1st rate.
Timber, Sage brush.

BOOK-A-161

chains	November 5th 1879. North bet. Secs. 14 & 15. Var. 16° E.
20.00	Road NE. & SW.
40.00	Set sandstone 16 x 9 x 6 in. 10 in. deep marked 1/4 on W. side and raised mound of earth from 4 pits each 24 x 12 x 12 in. for 1/4 sec. cor.
71.00	Telegraph line NE. & SW.
80.00	Set Sandstone 13 x 12 x 7 in. 9 in. deep marked 2 notches on E. and 4 on S. Edges & raised mound of earth from 4 pits each 24 x 12 x 12 in. for cor. to secs. 10, 11, 14 & 15 — Land level — Soil 1st rate. Timber, Artemisia

chains	East
7.00	Teleg
40.00	Set te
44.50	Road
80.10	Inter to Se
40.05	Set 10 in N. Mo 4 fo
80.10	The L

BOOK-A-161

Chains	East on random line bet. Secs. 11 & 14 Var. 16° E.
7.00	Telegraph line NE & SW.
40.00	Set temp. 1/4 Sec. cor.
44.50	Road NE & SW.
80.10	Intersect N. & S. line at cor. to Secs. 11. 12. 13 & 14. from which West on true line bet. Secs. 11 & 14.
40.05	Set Sandstone 14 x 16 x 6, in. 10 in. dup marked 1/4 on N. side and raised mound of Earth from 4 pits each 24 x 12 x 12 in, for 1/4 sec. cor.
80.10	The cor. to Secs. 10. 11. 13 & 14 Land level, bench Soil 1st rate Timber, Artemisia.

chains	North bet. Secs. 10 & 11 Var. 16° E.
11.00	Main Road to Fillmore NE & SW
40.00	Set Sandstone 15 x 9 x 3 in. 10 deep marked 1/4 on W. side and raised mound of earth from 4 pits each 24 x 12 x 12 in. for 1/4 sec. cor.
80.00	Set Sandstone 16 x 14 x 5 in. 10 in. deep, marked 2 notch on E. and 5 on S. Edges & raised mound of earth from 4 pits each 24 x 12 x 12 in. for cor. to Secs. 2. 3. 10 & 11.
	Land level.
	Soil 1st rate.
	Timber, Artemisia.

T. 22 S.

chains	East
2.00	Wood
40.00	Set
56.00	Main
73.50	Tele
80.20	Inter
	cor.
	fr
40.10	Se
	10
	on
	us
80.20	Th

T. 22 S. R 5 W. S. L. M. 87

Chains	
	East on random line bet. Secs. 2 & 11 Var. 16° E.
2.00	Wood road N.W. & S.E.
40.00	Set temp. 1/4 sec. cor.
56.00	Main Road to Fillmore N.E. & S.W.
73.50	Telegraph line N.E. & S.W.
80.20	Intersect N. & S. line at the cor. to secs. 1. 2. 11 & 12, from which —
	West on true line bet. Secs. 2 & 11
40.10	Set Sandstone 16 x 11 x 9 in. 10 in. deep marked 1/4 on N. side, and made usual Mound & pits.
80.20	The cor. to Secs. 2. 3. 10 & 11
	Land level. Soil 1st rate. Timber, Artemisia

chains	
	North on random line bet. Secs. 2 & 3 Var. 16° E.
1.50	Wood road N.W. & S.E.
8.50	Road to Fillmore N.E. & S.W.
40.00	Set temp. 1/4 sec. cor.
80.60	Intersect N. boundary of the Tp. 40 lks. W. of cor. to Secs. 2.3.34 & 35. from which S 0° 17' W. on true line bet. Secs. 2 & 3
40.60	Set Limestone 12 x 8 x 7 in. 8 in. deep marked 1/4 on W. side, with pits and mound, for 1/4 sec. cor.
80.60	The cor. to Secs. 2.3.10 & 11 Land level. Soil 1st rate. Timber, Artemisia.

"

From the cor. to secs. 33 & 34, on the S. boundary of the Tp. I run North bet. secs. 33 & 34, Var. 16° E.

3.50 Road NW & SE,

13.50 " & Indian Trail NE & SW.

40.00 Set Sandstone 12 x 8 x 4 ins. 8 ins. deep marked 1/4 on W. side, with pits & mound, for 1/4 sec. cor.

57.00 Wash draws W.

62.50 " " "

77.00 Road E & W.

80.00 Set Sandstone 16 x 12 x 3 ins. 10 ins. deep marked 3 notches on E. and 1 on S. Edges, for cor. to secs. 27, 28, 33, & 34.

Land level - Soil 1st rate.

Timber, Artemisia

Subdivisions of T. 22 S.

Chains	
	East on random line bet. Secs. 24 & 34 Var 16° E.
30.00	Ditch drains N.W.
31.00	Road, N.W. & S.E.
40.00	Set temp. 1/4 sec. cor.
56.00	Wash drains N.W.
69.00	" " "
79.40	Intersect N.W.S. line 35 lks N. of cor. to Secs. 26, 27, 34, & from which. N. 89° 45' W. on true line bet. Secs. 24 & 34,
39.70	Sandstone 12 x 9 x 3 in. 8 in. deep marked 1/4 on N. side for 1/4 sec. cor. with pits & mounds.
79.40	The cor. to Secs. 24, 28, 33 & 34. Land level

BOOK-A-

Chains	
	&
	C
	N
15.25	Wa
40.00	Set
	100
	W.
	Sec
47.50	Ro
60.50	
80.00	Se
	10
	on
	an
	fo
	o

T. 22 S. R. 5 W. S. L. M. 291

Chains

Soil 1st rate
No timber

North bet. Secs. 24 & 28
Var. 16° E.

15.25 Wash W.

40.00 Set Sandstone 16×12×4 ins, 10 ins. deep marked 1/4 on W. side for 1/4 sec. cor. with pits & mound.

47.50 Road NW & SE.

60.50 " " "

80.00 Set Sandstone 16×14×4 ins. 10 ins. deep marked 3 notches on E, and 2 on S. edges, and made pits & mound for cor. to Secs. 21. 22. 27 & 28

Land level—
Soil 1st rate
Timber Artemisia.

"

chains	
	East on random line bet. Secs. 22 & 27 Var. 16° E.
3.25	Wash drains NW.
14.75	Road NW. & SE.
25.00	" " "
40.00	set temp. 1/4 sec. cor.
62.00	Road NW. & SE.
74.50	Wash drains SW.
79.60	Intersect N & S. line 35 lks. N. of cor. to secs. 22. 23. 26 & 27 from which N. 89° 45 W. on true line bet. Secs. 22 & 27
39.80	Set Sandstone 12 x 10 x 5 in. 8 in. deep marked 1/4 on N. side, and made pits and mound, for 1/4 sec. cor.
79.60	The cor. to secs. 21. 22. 27 & 28 Land level

BOOK-A-16

T. 22 S. ...

So...
T...
...
No...
N...

2.75	Wa...
8.00	stay...
12.00	Wa...
16.00	Tel...
28.50	Fu... city...
32.00	Di...
38.15	Fe...
39.90	Lea... Ent... Sa... de... 1/...
40.00	L...

BOOK-A-161

T. 22 S. R. 5 W. S. L. Mer. 29

Soil 1st rate.
Timber Mesquite.

November 6th 1879.
North bet. Secs. 21 & 22
Var 16° E.

2.75 Wash draws W.
8.00 Stage road N. & S.
12.00 Wash draws W.
16.00 Telegraph line N. & S.
28.50 Fence E & W. Enter Meadow Creek City lots.
32.00 Ditch runs S.W.
38.15 Fence E & W. Enter street.
39.90 Leave street - fence E & W. & Enter corral - I here set Sandstone 18 x 14 x 6 in. 10 in. deep 1/4 N.C. for witness 1/4 Sec. cor.
40.00 In corral - not practicable

BOOK-A-16

chains for 1/4 sec. cor.
40.50 Leave Corral.
48.20 Fence E & W. enter strut.
48.50 Ditch runs W.
49.90 Leave strut, thence along
E. side of Public Square
50.50 School & Meeting house 1.20 ch
53.50 Enter lane, E & W.
54.50 Leave lane.
58.20 Fence E & W. Enter strut.
59.80 Leave strut; fence E & W.
69.00 Canal drains N. leave city lots
70.00 " " NW.
80.00 Set Sandstone 18 x 15 x 4 in.
Bri. dep marked 3 Notches
on E & S Edges, & made pits
& mound for corners &c.
14, 15, 21 & 22.
Land level Soil 1st rate
No timber—
Note: Wadsworth

2.25 Ro
114.00
18.50 Fe
28.00 R
40.00 Se
40.75 R
63.50

T. 22 S. R. 5 W. S. L. Mer.

Settlement, through which this line runs, is laid out in blocks, intended to be 40 rods square, exclusive of streets which are 8 rods wide; there are 4 N. & S. streets East of this line, which runs very nearly through the middle of a block & one block West on same.

"

East on random line bet. Secs. 15 & 32
Var. 16° E.

2.25	Road N. & S.
14.00	" N. & S.
18.50	Telegraph line N. & S.
28.00	Road N. & S.
40.00	Set temp. 1/4 sec. cor.
40.75	Road N. & S.
63.50	" " "

75.00 Wash drains N.W.
80.25 Intersect N.&S. line 20 lks
N. of cor. to secs. 14.15.22 & 23
from which,
N 89°51' W. on true line
bet. Secs. 15 & 22.
40.12 Set Sandstone 26×18×5, in.
19 in. deep marked 1/4 on N.
side, & made pits & mound
for 1/4 sec. cor.
80.25 The cor. to secs. 15×16×21 & 22
Land level.
Soil 1st rate.
Timber, Artemisia.

North bet. Secs. 15 & 16
Var. 16° E.
2.00 Road N.W. & S.E.
28.50 Wash drains W.
40.00 Set Sandstone 12×10×6 in
8 in. deep marked 1/4 on

BOOK-A-
P. 22

chains on
pit
Sec
79.50 Ro
80.00 Se
11 in
on E
pe
to s
L
0.50 Ro
40.00 s
70.00 M
80.15 I
th

chains on W. side, and made pits and mound for 1/4 sec. cor.

79.50 Road to Fillmore N & S W

80.00 Set Sandstone 17 x 11 x 4 in. 11 in. deep marked 3 notches on E. & 4 on S. Edges & made pits & mound, for cor. to secs. 9. 10. 15 & 16.

Land level.

Soil 1st rate.

Timber, Artemisia —

East on random line bet. Secs. 10 & 15

Var. 16° E.

0.50 Road to Fillmore N & S W.

40.00 set temp. 1/4 sec. cor.

70.00 Main Road to Fillmore N. & S W.

80.15 Intersect N & S line at the cor to secs. 10. 11. 14 & 15.

chains	from which
	West on true line
	bet. Secs. 10 & 15
40.07	Set Sandstone 14×10×9
	10 in. deep marked 1/4 on N.
	side, and made pits &
	mound, for 1/4 Sec. cor.
80.15	The cor. to Secs. 9. 10. 15 & 16.
	Land level,
	Soil 1st rate.
	No timber
	"
	North bet. Secs. 9 & 10
	Var 16° E.
39.00	Wood road E. & W.
40.00	Set Sandstone 16×10×4 in.
	10 in. deep marked 1/4 on
	N. side, made pits &
	mound, for 1/4 sec. cor.
80.00	Set Sandstone 15×7×4 in.

chains	
	10 in
	on E
	pits
	secs
	L
	o
	Ea
40.00	set
72.00	Roa
80.30	Inte
	to S
40.15	Dep
	4 in
	in
	rau

chains	10 in. deep, marked 3 notches on E, & 5 on S. Edges, made pits & mound for cor. to secs. 3, 4, 9 & 10.
	Land level —
	Soil 1st rate
	Timber Artemisia
	East on random line bet. Secs. 3 & 10
	Var. 16° E.
40.00	set temp. 1/4 Sec. cor.
72.00	Road to Fillmore N. & S. W.
80.30	Intersect N. & S. line at cor. to Secs. 2, 3, 10 & 11, from which
	West on true line bet. Secs. 3 & 10.
40.15	Deposited a trachyte 8 x 6 x 4 in, marked with a + in mound of earth raised from 4 pits for 1/4

BOOK-A-1...

chains	
	1/4 sec. cor.
80.30	The cor. to secs. 3.4, 9 & 10.
	Land level—
	Soil 1st rate.
	Timber Artemisia.
	"
	North on random line
	bet. Secs. 3 & 4
	Var. 16° E.
40.00	set temp. 1/4 sec. cor.
44.00	Road bears N.W. & S.E.
80.65	Intersect North boundary
	of the Tp. 55 links W. of
	the cor. to secs. 3.4, 33 & 34
	from which—
	S 0°24' W. on true line
	bet. Secs. 3 & 4,
40.65	Set Sandstone 12 x 7 x 3 in.
	8 in. deep, marked 1/4 on
	W. side, made pits &

	Mon...
80.65	The ...
	La...
	So...
	...
	Fro...
	33, ...
	of ...
	...
40.00	Sta...
41.00	Set ...
	8 in. ...
	W. ...
	Mon...
	the ...
	in ...
48.00	Roa...

T. 22 S., R. 6 W., S. L. M.

Mound, for ¼ sec cor.

80.65 The cor. to Secs. 3. 4, 9 & 10

Land level -
Soil, 1st rate
Timber, Artemisia -

Surveyed in 1879

From the cor. to Secs. 32 & 33, on the South boundary of the T., I run North bet. Secs. 32 & 33 Var. 16° E.

40.00 Stage road N. & S.

41.00 Lit Sandstone 12 x 8 x 3 in. 8 in. deep, marked ¼ M. C. on N. side, made pits and Mound for Witness ¼ Sec. cor. the mile corner point falling in road.

48.00 Road N. & S.

Subdivisions of S. 22 S.

67.50 Road N. & W.

80.00 Set Sandstone 18×14×4 in. mar 12 in. deep marked 4 notches on E. & 1 on S. Edge made pits & mound for cor. to Secs. 28. 29. & 32 & 33.

Land level.

Soil 1st rate.

Timber, Artemisia.

"

East on random line bet. Secs. 28 & 33

Var. 16° E.

10.00 Road bears N.W. & S.E.

17.75 Fence pt N.W. & S.E. — Enterprise

27.50 Ditch drains N.W.

36.50 " " N.W.

40.00 Set tmps 1/4 Sec. cor.

46.00 N. Andersen's house 5 chs S. — his corral & Barn 2 chs S.

47.25 Fen

51.50 Roa

53.25 Tel

54.00 Stag

80.20 Inte to S fro Be

40.10 Set Sai Sid for

80.20 The S

47.25 Fence N & S. leave field.
51.50 Road NE & SW.
53.25 Telegraph line NE & SW.
54.00 Stage Road NE & SW.
80.20 Intersect N. & S. line at cor to secs. 27 & 28, 33 & 34, — from which —
West on true line
bet. Secs. 28 & 33.
40.10 Set Sandstone 12 x 9 x 3 in. 8 in. deep. Marked 1/4 on N. side, made pits & mound for 1/4 sec. cor.
80.20 The cor. to secs. 28, 29, 32 & 33
Land level —
Soil 1st rate
No timber

North bet. Secs. 28 & 29
Var. 16° E.

Subdivisions of

chains	
2.50	Road NW & SE.
3.00	Fence " " " enter field.
18.00	Ditch drains NW.
22.50	" " "
40.00	set Sandstone 15×9×4 in. 10 in. deep marked 1/4 on W. side, dug pits & raised mound of earth, for 1/4 Sec. cor.
60.10	Road E & W.
63.70	Fence bears NW & SE.
80.00	set set Sandstone 16×12×4 10 in. deep marked 4 notches on E, and 2 on S. edges, dug pits & raised mound of earth, for cor. to secs. 20, 21, 28 & 29.

Land level.

Soil 1st rate

No timber

"

BOOK-A-

T. 22

chains	Eas
14.00	Ro
17.00	Dit
30.50	"
36.25	"
36.50	Ro
40.00	Set
46.75	Ro
47.00	Dit
52.50	"
57.50	Ro
69.25	Dit
75.50	Tel
77.00	Sta
79.90	Sin
	S.
	28,

T. 22 S. R. 5 W. S. L. M. 305

Chains	
	East on random line bet. Secs. 21 & 28 Var. 16° E.
14.00	Road NE & SW.
17.00	Ditch drains NW.
30.50	" " S.E.
36.25	" " "
36.50	Road NE & SW.
40.00	set temp. 1/4 sec. cor.
46.75	Road NW & SE.
47.00	Ditch drains NW. SW
52.50	" " SW.
57.50	Road NE & SW.
69.25	Ditch drains SW.
75.50	Telegraph line NE & SW.
77.00	stage Road NE & SW.
79.40	Intersect N. & S. line 15 lks. S. of cor. to secs. 21. 22. 27 & 28, from which S. 89° 56' W. on true line

chains	bet. Secs. 21 & 28
39.95	Set Sandstone 15×10×7 in. 10 in. deep, marked 1/4 on N. side, with pits & mound for 1/4 sec. cor.
79.90	The cor. to secs. 20.21.28 & 29
	Land level.
	Soil 1st rate.
	No timber
	"
	North bet. Secs. 20 & 21
	Var. 16° E.
5.75	Ditch drains NW.
16.50	"
20.00	Road. NW. & SE.
36.00	Low ridge NE & SW.
40.00	Set Sandstone 13×12×4 in. 9 in. deep. Marked 1/4 on W. side, with mound and pits for 1/4 sec. cor.
40.50	Road NE & SW.

46.50	Roa
52.00	Dit
57.50	"
61.00	"
67.50	"
68.50	Lea
77.50	Dit
80.00	Se
	12 i
	on
	pl
	to
	L
	Ea
3.50	Di

46.50 Road N. & W.
52.00 Ditch drains N.
57.50 " " "
61.00 " " "
67.50 " " " Enter road.
68.50 Leave road, Ditch drains N.
77.50 Ditch drains W.
80.00 Set Sandstone 18x16x6 in.
12 in. deep marked 4 Notches
on E. & 3 on S. Edges, with
pits & mound, for cor.
to Secs. 16. 17. 20 & 21.
Land level.
Soil 1st rate.
No Timber
"
East on quadrn line
bet. Secs. 16 & 21.
Var 16° E.
3.50 Ditch drains N.

Subdivisions of

17.50	Road N.W. & S.E.
21.00	Ditch N.W.
23.00	" S.W.
38.00	" S.
40.00	set temp. 1/4 sec. cor.
47.00	Road N & S.
57.50	Ditch drains S.W.
69.00	Road N. & S.
69.75	Fence N. & S. leave field.
73.50	~~Road N. & S.~~ Canal N.W.
75.50	Road N & S.
79.30	Intersect N. & S. line 25 lks. of cor. to secs. 15. 16, 21 & 22 from which N. 89°49' W. on true line bet. secs. 16 & 21
39.65	Set Sandstone 18 x 12 x 3 in. 12 in. deep marked 1/4 on N. side, with pits & mound for 1/4 sec. cor.

BOOK-A

T. 22 S

Chains	
79.30	The
	2
	No
8.00	Roa
8.40	Dit
9.50	Roa
20.50	Di
40.00	Se
	10 in
	sea
	p
55.00	Fi
57.00	Ro
62.00	W
80.00	Se
	10

T. 22 S. R 5 E. S. L. Mer. 359

Chains
79.30 The cor. to Secs. 16, 17, 20 & 21,
Land level.
Soil 1st rate
No timber.

North bet. Secs. 16 & 17
Var. 16° E.

8.00 Road N.W. & S.E.
8.40 Ditch drains N.W.
9.50 Road N.W. & S.E.
20.50 Ditch drains N.W.
40.00 Set Sandstone 16 x 14 x 3,
10 in. deep, marked 1/4 on N.
side, with mound &
pits, for 1/4 Sec. Cor.
55.00 Fence N.W. & S.E. leave field.
57.00 Road N.W. & S.E.
62.00 Wash drains W.
80.00 Set Sandstone 15 x 11 x 3 in.
10 in. deep marked 1/4 Notches

chains	
	on E.&S. Edges, with pits and mound for cor to secs 8, 9, ~~10~~, 16 & 17.
	Land level
	Soil 1st rate.
	No timber.
	"
	East on random line bet. Secs. 9 & 16.
	Var. 16° E.
40.00	Set temp. 1/4 sec. cor.
79.40	Intersect N.&S. line 30 lks S. of cor. to secs. 9, 10, 15 & 16 from which
	S 89° 47' W. on true line bet. Secs. 9 & 16.
39.70	Deposited cobble stone 7 x 6 3 in. marked with a (+) in mound of earth from 4 pits, for 1/4 sec. cor.

BOOK-A-

T. 22 S

chains	
79.40	The
	La
	S
22.50	Roo
40.00	Dep
	6 x 5
	+
	from
	co
80.00	Set
	Sm
	on
	pi
	Sec

chains	
79.40	The cor. to secs. 8. 9. 16 & 17.
	Land level.
	Soil 1st rate.
	Timber, artemisia.
	"
	Nov. 8th 1879.
	North bet. secs. 8 & 9.
	Var. 16° E.
22.50	Road bears E. & W.
40.00	Deposited cobble stone 7 × 6 × 5 in, marked with a + in mound of earth from 4 pits, for 1/4 sec. cor.
80.00	Set Sandstone 12 × 6 × 5 in. 8 in. deep marked 4 notches on E & 5 on S. Edges, with pits & mound for cor. to secs. 4. 5. 8 & 9.
	Land level

31 — Subdivisions of T. 32 S.

chains		
	Soil 1st rate.	N
	Timber, Artemisia.	
	East on random line	40.00 set
	bet. Secs. 4 & 9	46.00 Roa
	Var. 16° E.	80.10 Int
40.00	set temp. 1/4 sec. cor.	the
79.80	Intersect N & S. line at cor.	Cor
	to Secs. 3, 4, 9 & 10. from which	from
	West on true line	S
	bet. Secs. 4 & 9.	
39.90	Deposited cobble stone 9 x 6	40.10 Dep
	5 in. marked with a (+)	in,
	in mound of earth from	Mo
	4 pits for 1/4 sec. cor.	4
79.80	The cor. to secs. 4, 5, 8 & 9.	80.10 The
	Land level.	
	Soil 1st rate	
	No timber	

BOOK-A-161

T. 32 S., R. 5 W., S. L. M.

North on random line
bet. Secs. 4 & 5
Var. 16° E.

40.00 Set temp. ¼ Sec. Cor.
46.00 Road N. & S.
80.10 Intersect N. boundary of the Tp. 35 lks. W. of the Cor. to Secs. 4, 5, 32 & 33, from which
S. 0° 15' W. on true line
bet. Secs. 4 & 5
40.10 Deposited sandstone 7 x 6 x 4 in., marked with a + in mound of earth from 4 pits, for ¼ Sec. Cor.
8.10 The Cor. to Secs. 4, 5, 8 & 9

Land level
Soil 1st rate.
No timber

chains	
	From the cor. to secs. 31 & 32 on the S. boundary of the Tp. I ran
	North bet. Secs. 31 & 32
	Var 16°E.
3.00	Wash drains NW.
14.00	Road bears NW. & SE.
24.50	Ditch drains NW.
25.50	Fence E & W. enter field.
40.00	set Quartzite 14 x 11 x 9 in. 10 in. deep, marked 1/4 on N. side, with pits & mound for 1/4 sec. cor.
47.50	Eph. Thompkins House E. 5 chs, a spring E. of same.
50.50	Ditch runs W.
67.50	Fence SE & NW. leave field.
80.00	Set Sandstone 16 x 9 x 7 in. 10 in. deep marked 5 notches on E. & 1 on S. edges, with

BOOK-A-161

chains pits & mound for cor. to secs. 29. 30. 31 & 32
Land level.
Soil 1st rate
No timber

—— " ——

East on random line
bet. Secs. 29 & 32
Var. 16° E.

4000 Set temp 1/4 sec. cor.

80.65 Intersect N. & S. line at cor. to secs. 28. 29. 32 & 33 from which
West on true line
bet. Secs. 29 & 32

40.32 Set Sandstone 13 x 9 x 3 in qu. deep marked 1/4 on N. side, with pits & mound, for 1/4 sec. cor.

80.65 The cor. to secs. 29. 30. 31 & 32

chains	
	Land level meadow soil 1st rate. No timber
	— " —
	West on random line bet. Secs. 30 & 31 Var 16° E.
12.00	Slough bears N & S.
40.00	Set temp. 1/4 Sec. cor.
43.25	Fence bears N & S. Enter field
64.00	Leave field. Fence NE. & SW.
67.00	Road N. & S.
80.25	Intersect W. boundary of Tp. 65 lks. N. of cor. to Secs. 30 & from which N 89° 32' E. on true line bet. Secs. 30 & 31
40.25	Set Sandstone 13 x 11 x 7 in. 9 in. deep, marked 1/4 on N side, with pits & mound

for 1/4 Sec. cor.

80.25 The cor. to Secs. 29, 30, 31 & 32,
Level Meadow.
Soil 1st rate.
No timber

North bet. Secs. 29 & 30
Var. 16° E.

34.00 Road bears E & W.
35.00 Fence E & W. Enter field.
40.00 Set Sandstone 16 x 14 x 6 in.,
10 in. deep, marked 1/4 on
W. side, with pits &
mound, for 1/4 Sec. cor.
60.50 Fence East & West.
62.00 Ditch drains SW.
66.50 Road on low rige NE & W.
80.00 Set Sandstone 18 x 12 x 5 in.
12 in. deep, marked 5 notches
on E. & 2 on S. Edges, with
pits & mound, for cor. to Secs.

Subdivisions of

Chains	
	19.20.29 & 30.
	Level Meadow.
	Soil 1st rate.
	No timber.
	— " —
	East on random line
	bet. Secs. 20 & 29
	Var 16° E.
26.50	Road on low ridge NE & SW.
34.00	Ditch or wash drains SW.
40.00	set temp. 1/4 sec. cor.
45.50	Road NW. & SE.
65.50	Small wash drains N.W.
79.80	Intersect N. & S. line 50 lks
	N. of cor. to secs. 20.21.28 & 29.
	from which —
	N 89° 39' W. on true line
	bet. Secs. 20 & 29
39.90	Set Sandstone 13 x 8 x 4 in.
	9 in. deep marked 1/4 on

BOOK-A

T. 22

Chains	
	N. &
	un
79.80	The
	L
	W
10.25	Fe
10.60	Ro
40.00	Se
80.40	L
	of
	L
40.40	S
	9

T. 22 S. R 5 W. S. L. M. 19

chains N. side, with pits & mound, for 1/4 sec. cor.

79.80 The cor. to secs. 19, 20, 29 & 30

Land level

Soil 1st rate

No timber

— " —

West on random line

bet. Secs. 19 & 30

Var. 16° E.

10.25 Fence N. & S. leave field.

10.60 Road N. & S.

40.00 Set temp. 1/4 sec. cor.

80.40 Intersect West boundary of Tp. 15 lks. N. of cor. to Secs. 19, 24, 25 & 30. from which N 89° 54' W. on true line

bet. Secs. 19 & 30

40.40 Set Sandstone 13 x 11 x 7 in. 9 in. deep, marked 1/4 on

Subdivisions of

chains	N. side, with pits & mo
	for 1/4 sec. cor.
80.40	The cor. to secs. 19.20.29 &
	Level meadow.
	Soil 1st rate.
	No timber.—
	"
	Nov 10th 1849.
	North bet. secs. 19. & 20
	Var. 16° E.
40.00	set Limestone 14×10×6 in.
	10 in. deep marked 1/4 on
	W. side, with pits & mound
	for 1/4 sec. cor.
56.50	Road N.W. & S.E.
64.50	Fence E. & W.
80.00	Set Limestone 13×9×5 in.
	9 in. deep marked #5 notches
	on E. & 3 on South edges,
	with pits & mound

T. 228.

for.
& 20.
L
s
Eas
5.25 "Upp
ma
seve
cen
32.00 Roa
40.00 set
52.50 Di
53.00 Ro
65.00 De
79.65 I
N.

for. cor. to secs. 17. 18. 19 & 20.

Level meadow
Soil 1st rate
No timber

East on random line
bet. Secs. 17 & 20
Var. 16° E.

5,25 "Upper Slough" Creek 20 lks wide, deep and miry (from several springs near the centre of Sec. 20.) runs W.
32.00 Road N.W. & S.E.
40.00 set temp. 1/4 sec. cor.
52.50 Ditch drains N.
53.00 Road N. & S.
65.00 Ditch N.W.
79.65 Intersect N. & S. line 60 lks N. of cor. to Secs. 16. 17. 20 & 21

Subdivisions of T. 22 S

chains from which

N 89°34' W. on true line
bet. Secs. 17 & 20

39.83 Set Sandstone 16 x 9 x 3 in
10 in. deep marked 1/4 on
side, and dug pits &
raised mound, for 1/4
Sec. cor.

79.65 The cor. to Secs. 17, 18, 19 & 20.
Land level,
Soil 1st rate.
No timber

"

West on random line
bet. Secs. 18 & 19.
Var. 16° E.

11.50 Fence N. & S. Leave field?

25.00 Road N.W. & S.E.

40.00 Set temp. 1/4 Sec. cor.

80.25 Intersect W. boundary of

Tp.
Sec
N

40.25 Set
10 in
sid
for

80.25 The
&

N

9.00 "Up
W

26.50 Ro

40.00 se
10

T. 22 S. R. 5 W. S. L. M.

Tp. 10 lks. N. of cor. to secs. 13. 18. 19 & 24, from which N 89°56' E. on true line bet. secs. 18 & 19

40.25 Set Sandstone 15 x 10 x 4 in. 10 in. deep marked 1/4 on N. side, with pits & mound for 1/4 sec. cor.

80.25 The cor. to secs. 17. 18. 19 & 20.

Land level meadow.

Soil 1st rate.

No timber

North bet. secs. 17 & 18.

Var. 16° E.

9.00 "Upper stough" creek 30 lks wide, deep and miry runs NW.

26.50 Road NW. & SE.

40.00 set Limestone 16 x 9 x 4 in. 10 in. deep, marked 1/4 on W.

chains	
	side, with pits & mound for ¼ sec. cor.
43.00	George Laborers ~~house~~ branche 12 chs. W.
65.00	"Lower Slough" creek 3 olks wide deep and miry runs N.W. from several springs near center of sec. 17.
80.00	Set Sandstone 14×10×6 in. 10 in. deep, Marked 5 notch on E, and 4 on S. Edges, with pits & mound, for cor. to secs. 7.8.17 & 18.

Land level.

Soil 1st rate.

No timber

East on random line bet. Secs. 8 & 17

Var. 16° E.

chains	
12.50	Roa
35.00	Dit
40.00	se
44.50	De
51.75	Fe
52.25	Ro
79.70	Su
	N
	p
39.85	Se
	10
	N
	p
79.70	V

of T. 22 S. R. 5 W. S. L. M. 225

Chains	
12.50	Road N & S.
35.00	Ditch N W.
40.00	set temp. 1/4 sec. cor.
44.50	Ditch. drains N W.
51.75	Fence N W. & S E. base field
52.25	Road N W & S E.
79.70	Intersect N. & S. line 15 lks
	N. of cor. to secs. 8. & 16 & 17
	from which —
	a 8 inch N. 89° 54' W. on true line
	bet. secs. 8 & 17
39.85	Set Sandstone 16 x 4 x 6 in.
	10 in. deep marked 1/4 sec
	N. side, with mound &
	pits, for 1/4 sec. cor.
79.70	The cor. to secs. 7. 8. 17 & 18
	Land level,
	Soil 1st rate
	No Timber

Subdivisions of

Chains	West on random line bet. Secs. 7 & 18. Var. 16° E.
8.50	Fence NE & S. leave field.
21.25	Road N. & S.
23.25	"Lower Slough" Creek 15 lks. wide runs NW.
39.40	Ditch drains N.
40.00	set temp. ¼ sec. cor.
54.00	Road NW. & SE.
56.00	Ditch drains N.
57.25	"Lower Slough" 20 lks. wide runs NW.
80.05	Intersect West boundary of the Tp. 10 lks. N. of cor. to secs. 7, 12, 13 & 18. from which N 89° 56' W. on true line bet. Secs. 7 & 18
40.05	Set Set Sandstone 18 x 10 x 4 12 in deep marked ¼ on N. side, with pits & mound for

T. 22 S. R. 5 W. S. L. M.

Chains	
	for 1/4 sec. cor.
80.05	The cor. to secs. 7. 8. 17 & 18
	Land level Meadow.
	Soil 1st rate alkali.
	No timber
	North bet. Secs. 7 & 8
	Var. 16° E.
9.00	Fence E & W. Enter lane.
10.50	" " " " leave "
30.00	Fence E & W. leave field
40.00	set Quartzite 12 x 8 x 7 in. 8 in. deep marked 1/4 on W. side, with mound of Earth & pits, for 1/4 sec. cor.
46.00	Road NE & SW.
80.00	set Limestone 14 x 8 x 4 in 10 in. deep marked 5 notches on E. & S. Edges, with mound of earth and pits, for cor.

Subdivisions of

chains		
	to secs. 5, 6, 7 & 8.	
	Land level,	
	soil 1st rate	
	no timber	
	East on random line	
	bet. secs. 5 & 8	
	Var. 16° E.	
20.00	Road N. & S.	
40.00	set temp. ¼ sec. cor.	
45.00	Road N. & S.	
79.90	Intersect N. & S. line 2	
	lks. N. of cor. to secs. 4, 5	
	8 & 9. from which	
	N 89° 15' W. on true line	
	bet. secs. 5 & 8	
39.95	Deposited cobblestone 7 x 6	
	in. marked with a + in	
	mound of earth from 4	
	pits, for ¼ sec. cor.	

79.90	The
	La
	&
	M
5.00	Ro
40.00	se
79.80	La
	the
	to
	c
39.80	Se
	6
	c
	M
79.80	S

T. 22 S., R. 5 W. S. L. M. 329

79.40 The cor. to secs. 5. 6. 7 & 8
Land level meadow
Soil 1st rate
No timber

"
West on random line
bet. secs. 6 & 7,
Var 16° E.

5.00 Road N. & S.

40.00 Set temp. 1/4 sec. cor.

79.80 Intersect N. boundary of
the Tp. 4 S. Rs. N. of cor.
to secs. 1. 6. 7 & 12, from which
N 89° 38' E. on true line
bet. secs. 6 & 7

39.80 Set Sandstone 10 x 9 x 4 in.
6 in. deep, marked 1/4 on
N. side, with pits &
mound for 1/4 sec. cor.

79.80 The cor. to secs. 5. 6. 7 & 8

Subs of

chains	Land level meadow
	Soil 1st rate – alkali –
	No timber
	"
	North on random line
	bet. Secs. 5 & 6
	Var. 16° E.
40.00	set temp. 1/4 sec. cor.
59.00	Slough (dry) E. & W.
60.00	Dry Slough NW & SE.
80.80	Intersect N. boundary of
	Tp. 10 lks. W. of cor. to sec
	5, 6, 31 & 32, from which
	S 0°.04' W. on true line
	bet. Secs. 5 & 6
40.80	Deposited Trachyte 7 x 5 x
	marked with a + in
	mound of earth from 4
	pits. for 1/4 sec. cor.
80.80	The cor. to secs. 5, 6 & 8

T. 22 S.

Lev

S

Note

the

not

are

BOOK-A-161

T. 22 S. R. 5 W. S. L. M.

Level meadow
Soil 1st " nite - alkali.
No timber
"

Note:
Those corners where the size of the pits are not given, the pits are all 24 x 12 x 12 in.

BOOK-A-1

General Description

From the timbered foothi
in the S. Eastern part of th
Tp. the land slopes ga
N. Westerly forming a lo
level bench, and conne
almost imperceptibly with
the bottom or meadow la
in the three western tier
sections, — Meadow Cree
The largest settlement w
about 200 inhabitants — is
situated in secs. 21 & 32.
It is watered from Meado
Creek, and has a fe
containing about 5 section
of land, mostly of whi
is meadow, or under
cultivation. There are
several ranches on the

Mead
Weste
Tp. c
from
the s
Slou
I f
of
tow
N

meadow lands, in the
Western part of the
Tps. deriving their water
from two large spring branches,
the so called "Meadow Creek
Sloughs" and others.
I found no indications
of mineral in this
Township.
Nov 10th 1879

Adolphe Jessen
U. S. Desp. Surv.

BOOK-A-161

U. S. SURVEYOR GENERAL'S OFFICE,

Salt Lake City, Utah, Dec 13th 1879.

The foregoing field notes of the survey of the

Subdivision lines of

Township No 22 S. *Range No* 5 W.

of the Salt Lake Meridian, Utah Territory,

Executed by A. Jessen

Under his *contract No* 9

of the 20th *day of* Aug. 1879

in the month of Nov. 1879

having been critically examined, the necessary corrections and explanations made, the said field notes, and the surveys they describe are hereby approved.

Wm Salisbury

U. S. Surveyor General for Utah.

BOOK-A-161 (161) Copied 335
R: 1880

Filed Nov 25th 1879.

Examined by J. C. Bailey

Compared by " " "

FIELD NOTES

OF

THE SURVEY OF THE

East & North boundaries

of Township No. 22 S, Range No. 6 W.

of the Salt Lake Meridian in Utah Territory.

BY

Adolphe Jossu

U. S. DEPUTY SURVEYOR,

Under his Contract No. 94.

dated Aug 25th 1879.

Survey commenced Oct 31st 1879.

Survey completed Nov 1. 1879.

East boundary T. 22 S. R. 5 W.

Chains Survey commenced Oct. 31st 1879.

From the established corner to T. 22 & 23 S. R. 4 & 5 W. I run

North bet. Secs. 31 & 36

Var. 16° E.

6.00 Gulch drains W.

15.00 Ridge bears W.

22.00 Deep Gulch drains W. Road E & W.

40.00 Set Sandstone 18 x 12 x 3 in. 12 in deep marked 1/4 on on W. side and raised mound of earth from 4 pits each 24 x 12 x 12 in. for 1/4 sec. cor. Cedar 3 ft dia bears N. 50° W. 75 lks dist. marked 1/4 S. B. T.

77.00 Gulch drains W.

80.00 Set Sandstone 24 x 15 x 5 in. 18 in. deep marked 5 notches on N. & 1 on south edges. and raised a mound of stones for cor to Secs. 25. 30. 31 & 36.

East boundary of

chains	
	From which -
	A cedar 7 in. dia. bears N 5° E. 90 lks
	Mountainous on 80 chs
	soil 2d rate.
	Cedar of Coml. Value on 80 chs
	"
	North bet. Secs. 25 & 30
	Var 16° E.
8.00	Gulch drains N. W.
15.00	Wood road N.W. & S.E.
25.50	Gulch drains N.W.
29.50	Wood road N.W. & S.E.
32.50	Walker Creek (dry) in bottom of Walker Cañon, drains N
40.00	Set Sandstone 26 x 14 x 7 in, 19 in. deep marked 1/4 on W side, and raised mound of earth from four pits Each 24 x 12 x 12 in. for 1/4 Sec. cor. from which A cedar 6 in. dia. bears N 70 E

BOOK-A-101

T. 22 S.

chains	
	80 lks
	A ceda
	50 lks
	Both
50.00	Gulc
65.00	Wood
66.00	Gul
80.00	Set
	18 in.
	ches
	& ra
	stone
	19.2
	fr
	A ced
	" "
	" "
	All
	La
	So
	Ce

T. 22 S. R. 5 W. S. L. M.

ains	80 lks. dist.
	A cedar 5 in. dia. bears S. 80 W.
	50 lks. dist.
	Both trees marked 1/4 S.B.T.
50.00	Gulch drains W.
65.00	Wood road NE. & SW.
66.00	Gulch drains W.
80.00	Set Sandstone 24 x 16 x 5 in.
	18 in. deep, marked 4 notches on N. & 2 on S. Edges
	& raised a mound of
	stones for cor. to secs.
	19, 24, 25 & 30.
	from which
	A cedar 4 in. dia. bears S. 65° E. 35 lks. dist.
	" " 6 " " " N 25° E 55 " "
	" " 6 " " " N 10° W. 45 " "
	All marked correctly.
	Land mountainous on 80. chs.
	Soil 2d rate.
	Cedar of Coml. value on 80 chs

East boundary of T. 22 S. R

chains	North bet. Secs. 19 & 2 Var. 16° E.
5.00	Ridge bears SW.
21.00	Gulch drains W.
38.00	" " SW.
40.00	Set Limestone 24×10×8 in. 18 in. deep marked 1/4 W. side and raised a mound of stones for 1/4 sec. cor.
44.00	Ridge bears W.
62.00	Gulch drains W.
69.50	" " SW.
75.00	Ridge bears W.
80.00	Set Limestone 14×12×5 in. 10 in. deep Marked 3 notches on N & S edges, and raised mound of stones, for cor. to secs. 13. 18, 19 & 24, Mountainous on 80 chs. Soil 2d rate.

BOOK A-

	Cedar
	No
4.00	Gul
13.00	Ridg
21.00	Inte
22.25	Mead
22.50	Roa
23.00	Was
25.00	Mea
26.00	Leave
31.50	Wood
40.00	Set
	deep
	and
	from
	in.
	A c
80.00	Set
	18

T. 22 S. R. 5 W. S. L. M.

Cedar of Cond. Val. on 80 chs.

North bet. Secs. 13 & 18
Var. 16° E.

4.00	Gulch drains SW.
13.00	Ridge bears NW.
21.00	Enter Meadow Creek Cañon
22.25	Meadow Creek canal drains W.
22.50	Road E. & W.
23.00	Wash drains W.
25.00	Meadow Creek (dry) drains W.
26.00	Leave Canon & enter high bench.
31.50	Wood Road E & W.
40.00	Set Sandstone 16 x 11 x 7 in. 10 in. deep marked 1/4 on W. side and raised mound Earth from 4 pits each 24 x 12 x 12 in. for 1/4 sec. cor. from which A cedar 4 in. dia. bears N 20 W. 12 lks dist.
80.00	Set Sandstone 24 x 16 x 12 in. 18 in. deep marked 2 notches

East boundary of

BOOK-A-161

Chains	
	on N. and 4 on S. Edge and raised mound of earth from 4 pits each 24×12×12 in. for cor. to Secs. 7, 12, 13 & 18.
	Land Mountainous on S 26 chs. Soil 2d rate.
	Balance bench soil 1st rate
	Cedar of Coml. Value on S. 40 chs.
	North bet secs. 7 & 12 Var. 16° E.
10.00	Wood road NW & SE.
33.00	Wash drains NW.
40.00	Set Sandstone 18×10×6 in. 12 in. deep marked 1/4 on W. side and raised mound of earth from 4 pits each 24×12×12 in. for 1/4 sec. co
80.00	Set Sandstone 13×7×5 8 in. deep marked 1 Notch

	on
	rais
	from
	12 in
	& 12
	R
	Sa
	S
12.50	Wa
32.50	"
40.00	Set
	deep
	an
	Ea
	2
	S
65.00	W
75.50	A

T. 22. S. R. 5 W.

on N. & S on S. Edges & raised mound of earth from 4 pits each 24×12×12 in. for cor. to Secs. 1. 6. 7 & 12.

Rolling bench.
Soil 1st & 2d rate.
Scattering cedars.

North bet. Secs. 1 & 6
Var. 16' E

12.50 Wash drains W.
32.50 " " "
40.00 Set sandstone 12×8×5 in. 8 in. deep marked 1/4 on W. side and raised mound of earth from 4 pits each 24×12×12 in. for 1/4 Sec. cor.
65.00 Wood road NE & SW.
75.50 Road to Fillmore NE & SW.

East boundary,

Chains 80.00

Set sandstone 18×12×6 in
12 in. deep marked 6
notches on N.E. S & W. edge
and raised mound of
Earth from 4 pits each
24×12×12 in, for cor.
to T. 21 & 22 S. R 4 & 5 W
Land undulating bench.
Soil 1st rate
Scattering cedars.
Oct. 31st 1879
Adolphe Jessen
U.S. Dep. Sur.

BOOK-A-16

North

North boundary T. 22 S. R. 5 W.

Nov 1st 1879.

From the established cor. to T. 21 & 22 S. R. 4 & 5 W.

I run

West on random line on the South side of secs. 1, 2, 3, 4, 5 & 6, Var. 16° E. setting temporary ½ mile and mile corners at every 40 & 80 chains; At the distance of 5 miles 79 chs. & 60 links, I intersect W. boundary of the Tp. 1.80 chs. S. of cor. to Tps. 21 & 22 S. R. 5 & 6 W. I am therefore 40 links "short" and my true course back will be S. 89°47' E or 30 lks. S. per mile.

From the corner to T. 21 & 22 S. R. 5 & 6 W.

S 89°47' E, on true line

North boundary of T. 22 S.

chains	bet Secs. 6 & 31 Var. 16° E.
39.60	Set sandstone 12 × 7 × 2 in. 8 in. deep marked 1/4 on N. side and raised a mound of earth from 4 pits each 24 × 12 × 12 in. for 1/4 sec. cor.
79.60	Set Limestone 13 × 11 × 9 in. 8 in. deep marked 5 notches on E. & 1 on W. edges for & raised a mound of earth from 4 pits each 24 × 12 × 12 in. for cor. to secs. 5, 6, 31 & 32.

Land level.
Soil 1st rate
No timber

S 89° 47' E. on true line

	bet.
32.00	Roa
40.00	Depo Mar and earth 24 Sec.
80.00	Set 10 in notc Edg of ear cor. L

T. 22 S. R. 5 W. S. L. M.

bet. Secs, 5 & 32

Var. 16° E.

32.00 Road N & S.

40.00 Deposited a red brick marked with a cross (+) and raised mound of earth from 4 pits each 24 x 12 x 12 in. for 1/4 Sec. Cor.

80.00 Set Limestone 16 x 10 x 7 in. 10 in. deep marked 4 notches on E. & 2 on W. Edges & raised mound of earth from 4 pits each 24 x 12 x 12 in. f Cor. to Secs. 4, 5, 32 & 33.

Land level;

Soil 1st rate

No timber —

North boundary of

chains	
	S 89° 47' E. on true line bet. Secs. 4 & 33 Var. 16° E.
28.00	Slough 50 lks wide, from Wagon tier Springs runs the South East corner of a Corral about 4 chs. Sq. bears N. 2 chs. dist. & the NE, corner of a field about 10 chs. Square, bears S. 8 dist.
36.00	Spring in form of Small round water pond bears S. 1 chs. distant
37.50	Hiram Mace's House bears S. 75 lks. distant.
40.00	Set Sandstone 12 x 10 x 5 in 8 in. deep marked 1/4 on N. side, and raised Mound of earth from 4 Pits each 24 x 12 x 12 in, for

BOOK-A-161

T. 22

1/4 sec

41.50 Sma

line,

the

form

42.50 Roo

80.00 Set

9 in

on

Mo

4 p

for

L.

40.00 Se

9

BOOK-A-161

T. 22 S., R. 5 W. S. L. M.

1/4 sec. cor.

41.50 Small mud water pond on line, which together with the one above mentioned form the "Wagontire Springs" Road, N. & S.

42.50 Road, N. & S.

80.00 Set Sandstone 14 x 12 x 8 in. 9 in. deep marked 3 notches on E. & W. Edges, and raised mound of Earth from 4 pits each 24 x 12 x 12 in. for cor. to Secs. 3, 4, 33 & 34.

Land level — Soil 1st rate Timber

S. 89° 47' E. on true line bet. Secs. 3 & 34 Var. 16° E.

40.00 Set Sandstone 14 x 12 x 4 in. 9 in. deep marked 1/4 on E.

BOOK-A-161

chains	side, and raised mound of earth from 4 pits each 24×12×12 in. for 1/4 sec. c	66.50	Low
80.00	Set Sandstone 16×14×7 in. 10 in. deep marked 2 notch on E & 4 on W. edges, and raised mound of earth from 4 pits each 24×12 in. for cor. to Secs. 2.3.34	80.00	Set 7 in. on E, raise from in, La
	Land level Soil 1st rate No timber		S.
	S 89°47' E. on true line bet. Secs. 2 & 35 Var. 16° E	40.00	set deep and Ear 24
40.00	set Sandstone 10×6×4 in. 7 in. deep, marked 1/4 on N. side, and raised a mound of earth from 4 pits each 24×12×12 in. for 1/4 sec. cor.	50.00 61.50 80.00	Me Tel Th

66.50 Lower Fillmore Road NE & SW.

80.00 Set Sandstone 10×7×4 in. 7 in. deep marked 1 notch on E. & 5 on W. edges and raised mound of earth from 4 pits each 24×12×12 in. for cor. to secs. 1.2.35 & 36 Land level. Soil 1st rate. Timber Artemisia.

S. 89°47' E. on true line bet. Secs. 1 & 36 Var. 16° E.

40.00 Set Sandstone 14×7×4 in. 9 in. deep. marked 1/4 on N. side and raised mound of earth from 4 pits each 24×12×12 in. for 1/4 sec. cor.

50.00 Main Fillmore Road NE & SW.

61.50 Telegraph line bears NE & SW.

80.00 The cor. to T. 21 & 22 S. R. 4 & 5 W.

BOOK-A-16

Land level
Soil 1st rate
Timber Arizonica.

"

For General Description
see end of Subdivision
notes of this Tp.
Oct 1st 1879.

Adolph Jessen
U.S. Dep. Surveyor

"

U. S. SU

Salt

The

Ea

Townsh

of the S

Execut

Under

of the

in the

having

correct

field

hereby

BOOK-A-161

U. S. SURVEYOR GENERAL'S OFFICE,

Salt Lake City, Utah, Dec 13th 1879

The foregoing field notes of the survey of the

East & North boundaries

Township No 22 S. *Range No* 5 W.

of the Salt Lake Meridian, Utah Territory,

Executed by Adolphus Jeeun

Under his *contract No* 9th

of the 25th *day of* August. 18 79

in the month of Oct. 18 79.

having been critically examined, the necessary corrections and explanations made, the said field notes, and the surveys they describe are hereby approved.

Jno. Salomon

U. S. Surveyor General for Utah.

OOK-A-161

(161) "Copied" 353

R: 1880

Filed Dec. 8th 1879.

Examined by T. C. Bailey

Compared by " " "

FIELD NOTES

OF

THE SURVEY OF THE

Subdivisions

of Township No. 22 S., Range No. 4 W.

of the Salt Lake Meridian in Utah Territory.

BY

Adolphe Jessen

U. S. DEPUTY SURVEYOR,

Under his Contract No. 94

dated August 25th 1879.

Survey commenced Nov 14th 1879.

Survey completed " 17th 1879

Book 161

Subdivisions

Township 22 S. R. 4 W.



Subdivisions of T. 22 S. R 4 W.

Lines Survey commenced Nov. 14th 1879.

The SE. part of this Township falling in high Mountains cannot be subdivided therefore the corners to Secs. 13. 18. 19 & 24 on N. boundary of the Tp. I run East on True line bet. Secs. 18 & 19 Var. 16° E.

3.00 Ridge bears N W.
17.00 Trail N & S.
28.00 Ridge bears N W.
32.50 Wood road N W & S E.
34.00 Gulch drains N.
35.00 " " N W.
39.70 " " "
40.00 Set Sandstone 15 x 12 x [illegible]

BOOK-A-161

Subdivisions of T. 22 S.

chains	
	10 in. deep marked 1/4 on side and raised a mound of stones for 1/4 sec. cor. from which,
	A Cedar 5 in. dia. bears N 5° E. 30 lks. dist.
49.00	Gulch drains N. ascend high ridge covered with heavy cedar timber.
65.00	Top of ridge bears N. descend
77.00	Gulch drains N.
80.00	Set Sandstone 24 x 20 x 8 18 in. deep, marked 5 notches on E & 3 on S. edges, and raised mound of stones for cor. to secs. 17, 18, 19 & 20 from which,
	A cedar 24 in. dia. bears N 25 E. 70 lks. distant.
	Mountainous on 80 chs.

chains	
	Soil
	Cedar
	N
10.00	Gul
11.50	Road
15.00	Gul
20.00	Ente
22.00	Mea
	run
23.00	Lea
	Stee
40.00	Set
	18
	W.
	Mo
	1/4
	Ac
	42

T. 22 S. R 4 W. S. L. M.

chains	Soil 1st rate & 2d rate. Cedar of Coml. Value on 80 chs.
	North bet. Secs. 17 & 18 Var 16° E.
10.00	Gulch drains NE.
11.50	Road E & W.
15.00	Gulch drains NW.
20.00	Enter Meadow Creek Cañon.
22.00	Meadow Creek 15 lks. wide runs W.
23.00	Leave cañon and ascend steep S. Slope.
40.00	Set Sandstone 24 x 15 x 5 in. 18 in. deep marked 1/4 on W. side, and raised a mound of stones for 1/4 Sec. Cor. from which A cedar 6 in. dia. bears S. 42° E. 65 lks. dist.

Subdivisions of

45.00 Wash drains W.
60.00 Gulch " NW.
75.00 Ridge E & W.
80.00 Set Limestone 16×8×5 in. 10
deep marked 5 notches on
& 4 on S. edges & raised a
mound of stones for cor
to secs. 7. 8. 17 & 18. from whi
A cedar 7 in. dia. bears N 75° E
75 lks. dist.
A Cedar 8 in. dain bears S. 80 W.
40 lks. dist.
Mountainous on 80 chs.
Soil 1st & 2d rate.
Cedar & mahogany of
Coml. Value on 80 chs.

West on random line
bet. secs. 7 & 18
Var. 16° E

BOOK-A-161

T. 22 S.

hains Desc
15.00 Gulc
32.00 Ridg
40.00 set
51.00 For
drai
69.00 Wash
of
75.50 Wa
80.20 Set
the
the
fr
N
40.20 Se
10
N.
of
f

T. 22 S. R 4 W. S. L. M.

Chains Descend

15.00 Gulch drains N.W.

32.00 Ridge bears N.W.

40.00 Set temp. 1/4 sec. cor.

51.00 Foot of hts. - Gulch drains N.W. Enter high bench

69.00 Wash drains N. leave timber of Coal Value.

75.50 Road road N.W. & S.E.

80.20 Intersect W. boundary of the Tp. 45 links N. of the cor. to Secs. 7, 12, 13 & 18 from which

N 89° 41' E on true line bet. Secs. 7 & 18.

40.20 Set Sandstone 16 x 12 x 6 in., 10 in. deep, marked 1/4 on N. side & raised mound of stones for 1/4 sec. cor. from which

Subdivisions of

chains Acedar 4 in. diam bears N 55 E
25 lks. dist.
80.20 The cor. to secs. 7, 8, 17 & 18
Mountainous on 51 chs.
Soil 1st & 3d rate.
Cedar of Coml. value on
69 chains.

"

There being no establish
corner to connect with
East, of here in this Tp,
I run
East on true line
bet. secs. 8 & 17
Var. 16° E.
Descend
20.00 Gulch drains NE.
35.00 " " NW.
40.00 Set Sandstone 14 x 10 x 6 in.
10 in. deep marked 1/4 on

BOOK-A-161

T. 22 S. R.
N. se
Mom
sec.
55.00 Gul
75.00 "
80.00 Set
deep
on
secs
Ace
N 6
Mo
Ced
E
3.50 R
6.50 G

T. 22 S. R. 4 W. S. L. M.

N. side & raised a
mound of stones for 1/4
sec. cor.
55.00 Gulch drains N.
75.00 " " NW.
80.00 Set Sand 24 x 14 x 5 in, 18 in
deep marked 4 notches
on E & S Edges, for cor. to
Secs. 8. 9. 16 & 17. from which
A cedar 8 in. diam. bears
N 60 W. 70 lks. dist.
Mountains on 80 chs,
Soil 1st & 2d rate
Cedar of Coml. Value on 80 chs,

"
East on true line
bet. Secs. 9 & 16
Var. 16° E.
3.50 Ridge bears NW.
6.50 Gulch drains NW.—a

BOOK-A-161

Subdivisions of T. 22

Chains	
	Spring bears N. about 10 chs distant.
21.00	High mountain ridge N.W.
21.00	Deep gulch drains N.W.
40.00	On top of high mountain Ridge; Set Sandstone 36 x 7 x 14 in. 24 in. deep marked 1/4 on N. side and raised mound of stones for 1/4 sec. cor. from which A Mahogany 10 in. diam. bears N 15 E. 125 lks. dist.
71.00	Deep gulch drains N.W.
80.00	Set Sandstone 16 x 10 x 4 in. 10 in. deep marked 3 notches on E. & 4 on S. edges & raised mound of ~~Earth~~ stones for cor. to Secs. 9, 10, 15 & 16, from which A Mahogany 6 in. diam.,

Chains	
	bears
	Mou
	So
	Ced
	Con
	(
	On
	Mo
	(
16.50	Gu
40.00	Set
	24
	on
	Fr
	1/
53.00	E
	W.
54.00	S
	m

bears N 30 E 50 lks. dist.
Mountains on 80 chs.
Soil 1st & 2d rate —
Cedar & Mahogany of
Comd. Value on 80 chs.

Nov. 15th 1874.
On account of high
mountains SE, I now run
North bet. Secs. 9 & 10
Var 16° E.

16,50 Gulch drains NW.
40,00 Set Sandstone 36 x 16 x 9 in.,
24 in. deep, Marked 1/4
on W. side, and raised
mound of Stones for
1/4 Sec, Cor.
53,00 Enter Pine Hollow drains
NW — Road NW & SE.
54,00 Pine Creek 2 lks. wide
runs NW.

BOOK-A-161

Subdivisions of T. 22 S. ...

80.00 Set Sandstone 15 x 10 x 7 in. 10 in. deep Marked 3 notches on E. & 5 on S. Edges & raised Mound of stones for cor. to secs. 3. 4, 9 & 10. Mountainous on 80 chs.
Soil 1st & 2d rate.
Timber Cedar & Mahogany.

East on true line
bet. Secs. 3 & 10
Var. 16° E.

15.00 Gulch drains N. W.

25.00 Ditch from spring at head of Maple Hollow.

40.00 Near west side of Maple Hollow; Set Sandstone 30 x 16 x 7 in. 10 in. deep Marked 1/4 on W. side and raised Mound

chains of s...

40.75 Deep ... holl...

46.00 Road ...

50.00 Was...

80.00 set ... 10 in ... on E... rais... for... fr... Ac... 82° ... M... Ce... Con...

BOOK-A-161

of T. 22 S. R. 4 W. S. L. M.

chains	of stones for 1/4 sec. cor.
40.75	Deep Wash in bottom of hollow, drains N.W.
46.00	Road N.W. & S.E.
50.00	Wash drains N.W. ascend,
80.00	set Quartzite 16×8×5 in, 10 in. deep marked 2 notches on E. & 5 on S. Edges & raised mound of stones for cor. to secs. 2, 3, 10 & 11 from which —
	A cedar 20 in. diam. bears N. 82° W. 150 lks. dist.
	Mountainous on 80 chs.
	Soil 1st & 2d rate
	Cedar & mahogany of Coml. value on 80 chs.

BOOK-A-161

Subdivisions of

chains	
	North on random line bet. secs. 2 & 3 Var. 16°E.
8.00	Wood road bears NW. & SE.
38.00	" " " " "
40.00	set temp. 1/4 sec. cor.
43.00	Wash in bottom of gulch drains NW.
74.00	Gulch drains NW.
80.70	Intersect N. boundary of Tp. 46 lks. W. of the cor. to secs. 2. 3. 34 & 35, from which S 0°20' W, on true line bet. secs. 2 & 3
40.70	Set Sandstone 24×14×8 in. 12 in. deep marked 1/4 on W. side and raised a mound of stones for 1/4 sec. cor.

T. 22 S. R

80.70	The
	Mon
	So
	Tin
	Fr
	10,
17.00	Gul
31.00	Di
40.00	Set
65.00	Wo
74.00	Wa
80.45	In
	Tp
	Sec
	S
40.45	Se

80.70 The cor. to Secs. 2.3.10 & 11.
Mountainous on 80 chs.
Soil 1st & 2d rate.
Timber Cedar & Mahogany.

From the cor. to Secs. 3.4.9 & 10, I run
North on random line bet. Secs. 3 & 4
Var. 16° E.

17.00 Gulch drains NW.
31.00 Ditch drains NW.
40.00 Set temp. 1/4 Sec. cor.
65.00 Wood road NW. & SE.
74.00 Wash in bottom of gulch NW.
80.45 Intersect N. boundary of Tp. 39 links W. of cor. to Secs. 3.4.33 & 34, from which S 0° 17' W. on true line bet. Secs. 3 & 4
40.45 Set Sandstone 26 x 10 x 4 in

Subdivisions of

chains	
	19 in. deep marked 1/4 on W. side, and raised mound of stones for 1/4 sec. cor.
80.45	The cor. to Secs. 3.4.9 & 10. Mountainous on 80.45 chs. Soil 1st & 2 rate Cedar & Mahogany.
	From the cor. to Secs. 8.9.16 & 17, I run
	North bet. Secs. 8 & 9
	Var 16° E.
	Descend,
20.00	Wood road N.W. & S.E.
32.00	Gulch drains N.W. Ascend lone mountain —
40.00	set Limestone 36 x 14 x 10 in. 25 in. deep marked 1/4 on W. side and raised a mound of stones for 1/4 sec. cor. from which
	A Cedar 16 in. dam bears N 35° W. 30 lks. dist.
	" " 9 " " " S 40 E. 55 " "
49.00	Foot of lone mountain,

BOOK-A-161

T. 22 S. R.

chains	
	gulch
75.00	Gulc
80.00	set
	10 in.
	on E.
	raise
	from
	for
	Mont
	Soi
	Ceda
	Cow
	E
20.00	Gu
40.00	Set
45.00	Eu
	& d

T. 22 S. R. 4 W. S. L. M.

chains	gulch drains N. W.
75.00	Gulch " "
80.00	Set Sandstone 14 x 10 x 4 in, 10 in. deep Marked 4 notches on E. & 5 on S. Edges & raised Mound of earth from 4 pits each 24 x 12 x 12 in for cor. to Secs, 4, 5, 8 & 9. Mountainous on 80 chs. Soil 1st & 2d rate Cedar & Mahogany of Cowl. Value on 80 chs.

East on random line bet. Secs. 4 & 9 Var 16° E.

20.00	Gulch drains N.W.
40.00	Set temp. 1/4 Secs cor
45.00	Enter pine Creek Hollow, & ditch runs N.W.

Subdivisions of

45.20 Road N.W. & S.E.

46.00 Pine Creek 2 links wide runs N.W.

79.80 Intersect N & S. line 15 lks N. of cor. to secs. 3.4.9 & 10 from which N 89°51 W. on true line bet. secs. 4 & 9

39.90 Set Sandstone 14 x 9 x 5 in. 10 deep marked 1/4 on N. side and raised mound of stones for 1/4 sec. cor.

79.80 The cor. to secs. 4.5.8. & 9 Mountains on 79.80 chs. Soil 1st & 2d rate. Cedar & Mahogany of Coml Value on 79.80 chs.

"

BOOK-A-161

T. 22 S. R

hains Nor

b

18.00 Guec

40.00 set

49.00 Dite

56.00 Pine

57.00 Wood

76.00 "

80.36 Inte

Tp.

Secs

So

40.36 Set

Coin

on

Mo

Se

80.36 The

T. 22 S. R. 4 W. S. L. M.

Chains	North on random line bet. Secs. 4 & 5 Var 16° E.
18.00	Gulch drains NW.
40.00	set temp 1/4 sec. cor.
49.00	Ditch drains W.
56.00	Pine Creek (dry) drains NW.
57.00	Wood road NW & SE
76.00	" " NE & SW
80.36	Intersect N. boundary of Tp. 25 lks. W. of cor. to Secs. 4, 5, 32 & 33, from which S 0° 11' W. on true line bet. Secs. 4 & 5
40.36	Set Sandstone 16 x 9 x 3 in. 10 in. deep marked 1/4 on W. side, and raised mound of stones for 1/4 Sec. cor.
80.36	The cor. to secs. 4, 5, 8 & 9.

Subdivisions of

Mountainous on 80.36 Chs.
Soil 1st & 2d rate.
Cedar & Mahogany.

Nov. 17th 1879.
From the cor. to secs. 7
8. 17 & 18 I run
North bt. secs. 7 & 8.
Var. 16° E.

Descend
8.00 Ascend
22.00 High ridge E & W. descend
40.00 near foot of same set a
Quartzite 16 x 7 x 5 in. 10 in
deep marked 1/4 on W. side
and raised mound of stone
for 1/4 sec. cor.
64.00 Wash drains NW.
68.00 Wood road NW. & SE.
72.00 Wash drains NW.

BOOK-A-16

T. 22

80.00 Set
18 in.
on E,
mou
to Se
A Cedar
" "
Mon
Soi
Ced
Eas
40.00 Set
50.00 Ente
70.00 Lea
80.20 Inte
of
fr

T. 22 S. R. 4 W. S. L. M.

80.00 Set Sandstone 24 x 10 x 5 ins, 18 ins. deep Marked S Notches on E. & S. Edges & raised mound of stone for cor. to Secs. 5. 6. 7 & 8, from which A Cedar 5 ins. diameter bears S. 2° E. 40 lks.
" " 4 ins. " " " N. 23° W. 85 "
Mountains on S. 40 chs.
Soil 1st & 2d rate.
Cedar of Comml. Value on each.
"
East on random line bet. Secs. 5 & 8
Var. 16° E.

40.00 Set temp. 1/4 sec. cor.

50.00 Enter gulch drains N.W.

70.00 Leave Sage, heads S.E.

80.20 Intersect W.B.S. line 35 lks. N. of cor. to Secs. 4. 5. 8 & 9 from which

Subdivisions of

chains N 89°45' W. on true line
bet. Secs. 5 & 8

40.10 Set Sandstone 24×20×14 in.
marked 1/4 on N. side, &
raised mound of stones
for 1/4 sec. cor. from which
A cedar 4 in. diam, bears S. 35
70 lks. dist.

80.20 ~~Set~~ The corner to secs 5, 6 7
8 High rolling bench
Soil 1st & 2d rate.
Cedar of Coml. Value on 80.20

"

West on random line
bet. Secs. 6 & 7
Var. 16° E

7.75 Wood road N.W. & S.E.
36.00 Wash drains N.W.
40.00 Set temp. 1/4 sec. cor
47.00 Wash drains N.W.
72.60 " " "

BOOK-A-161

T. 22 S

79.60 Interv
of the
the
from
N 8

39.60 Set
10 in.
N. S
mon
4 ke
for

79.60 The
Ro
S
S

T. 22 S. R 4 W. S. L. M.

79.60 Intersect west boundary of the Tp. 30 lks N. of the cor. to secs. 1, 6, 7 & 12, from which
N 89° 47' E. on true line bet. secs. 6 & 7

39.60 Set Limestone 14 x 10 x 4 in., 10 in. deep marked 1/4 on N. side and raised a mound of earth from 4 pits each 24 x 12 x 12 in. for 1/4 sec. cor.

79.60 The cor. to secs. 5, 6, 7 & 8.
Rolling bench.
Soil 1st rate.
Scattering cedar.

BOOK-A-161

chains North on random line
bet. Secs. 5 & 6
Var. 16° E.

21.00 Wash drains NW.

40.00 Set temp. 1/4 sec. cor.

68.00 Ditch drains NW.

76.00 Wood road NE & SW.

80.20 Intersect N. boundary of the Tp. 25 lks. West of the cor. to Secs. 5.6. 31, & 32, from which So 11 W. on true line
bet. Secs. 5 & 6

40.20 Set Sandstone 15 x 11 x 6 in. 10 in. deep marked 1/4 on W. side, and raised a mound of earth from 4 pits each 24 x 12 x 12 in. for 1/4 sec. cor.

80.20 The cor. to secs. 5. 6. 7 &

Rolling beech.
Drill straw.
Scattering cedars.
"

BOOK-A-161

General Description

The survey in this Ip embraces finely timbered bench, and adjacent foot hills. — A great part of the land is unfit for cultivation, on account of the broken nature of the ground, but being within 2 or 3 miles of the town of Fillmore, the timber on the land is very valuable.

Meadow & Pine creeks head in this Ip. and several Springs are located on the N.W. slope

of th

of the mountains.
Nov. 17th 1879

Adolphe Jacou
U.S. Dep. Surveyor.

BOOK-A-161

LIST OF NAMES.

A list of the names of the individuals employed to assist in running, measuring or marking the lines and corners described in the foregoing Field Notes of the East & add. North Boundaries and add. Subdivision T. 22 S. R 6 W.; East & North Boundaries and Subdivision T. 22 S. R 5 W.; Additional East Boundary and subdivision T. 21 S. R 6 W.; Additional East Boundary and Subdivisions T. 21 S. R 5 W.; Additional subdivision & South Boundary T. 21 S. R 4 W.; Fractional Subdivision T. 22 S. R 4 W. of the Salt Lake Meridian

showing the respective capacities in wh
they acted.

William Cummings Chainman.
Calvin Maulcard Chainman.
Flagman.
Charles Penney Axeman.

BOOK-A-161

We hereby

U. S. Deputy

& addit
and add
T. 22 S.
Bonna
T. 22 S.
East
T 21 S.
al Son
subdi
Fracti
T. 22
Salt

ities in wh

Chainman.

Chainman.

Flagman.

Axeman.

We hereby certify that we have assisted

Adolphe Jessen

U. S. Deputy Surveyor in surveying East & additional North Boundaries and additional Subdivision T. 22 S. R 6 W.; East & North Boundaries and Subdivision T. 22 S. R. 5 W.; Additional East Boundary and Subdivision T 21 S. R's 5 & 6 W.; Additional South Boundary and subdivisions T. 21 S. R 4 W.; Fractional Subdivision T. 22 S. R 4 W. of the Salt Lake Meridian

382

BOOK-A-

and that said lines

been in all respects, to the best of our knowledge and belief, well and faithfully surveyed and the boundary monuments planted according to the instructions furnished by the Surveyor General.

attest: William Cummings Chainman

Calvin his mark Maulard Chainman

Owen Crane Flagman

Charles Pinney Axeman

Subscribed and sworn to by the above named persons, before me, a United States Deputy Surveyor, for the ~~County~~ District of Utah, in the Territory of Utah, this 19th day of November 1879

Adolphe Jessen
U. S. Dep. Surveyor

BOOK-A-161

I, Adolphe Jassen

U. S. Deputy Surveyor, do solemnly swear that in pursuance of a contract with Fred. Salmon

Surveyor General of the public lands of the United States in the Territory of Utah, bearing date the 25th day of August 1879, and in strict conformity to the laws of the United States, the Manual of Surveying Instructions, and the instructions furnished by the said Surveyor General, I have faithfully surveyed the East and additional North Boundaries and additional Subdivisions T. 22 S. R 6 W.; East & North Boundaries and Subdivision T. 22 S. R 5 W.; Additional East Boundary & Subdivisions T. 21 S. Rs 5 & 6 W. Additional South Boundary and subdivision lines T. 21 S.

BOOK-A-161

R 4 W. ; Fractional Subdivision lines T. 22 S. R 4 W. of the Salt Lake Meridian

U. S. SU

Salt L

The fo

Su

In the Territory aforesaid, and do fu
solemnly swear that the foregoing are the
and original Field Notes of such survey.

Adolph Jessen
U. S. Deputy Surveyo

Subscribed by the said Adolph
Jessen U. S. Deputy Surv
and sworn to before me, a Notar
Public for
county of Salt Lake in the Terri
of Utah, this 1st day of December

Jno A. Bailey
Notary Public

Township
of the Sal
Executed
Under
of the 2
in the ma
having b
correctio
field not
hereby a

BOOK-A-161

385

U. S. SURVEYOR GENERAL'S OFFICE,

Salt Lake City, Utah, Dec. 13th 1879

The foregoing field notes of the survey of the

Subdivision lines of

Township No 22 S *Range No* 4 W.

of the Salt Lake Meridian, Utah Territory,

Executed by Adolphe Jessen

Under his *contract No* 94

of the 25th *day of* August 1879

in the month of Nov. 1879

having been critically examined, the necessary corrections and explanations made, the said field notes, and the surveys they describe are hereby approved.

Ed. Salomon

U. S. Surveyor General for Utah.

BOOK-A-161 (161) 386
R: 1880 Copied

Filed Nov. 21st 1879.

Examined by T. C. Bailey

Compared by " " "

FIELD NOTES

OF

THE SURVEY OF THE

Additional East boundary

of Township No. 21 S, Range No. 6 W.

of the Salt Lake Meridian in Utah Territory.

BY

Adolphe Jessen

U. S. DEPUTY SURVEYOR,

Under his Contract No. 94

dated Augt. 25 1879.

Survey commenced Oct. 1879.

Survey completed Oct. 1879.

Additional East boundary T. 21 S. R. 6 W.

Chains	Survey commenced Oct. 30th 1879. From the established cor. to Tps. 21 & 22 S. R. 5 & 6 W. I run North on true line bet. Secs. 31 & 36. Var. 16° E.
0.50	Road bears E. & W.
36.75	" " " " "
40.00	Set Sandstone 14 x 10 x 3 in. 10 in. deep marked 1/4 on W. side & raised mound of earth from 4 pits each 24 x 12 x 12 in. for 1/4 sec. cor.
59.10	Intersect N. boundary of the late corn creek Indian Reserve, 4.85 chs. W. of closing cor. to secs. 31 & 36 (a trachyte 16 x 14 x 8 in. established in 1871, by F. Dickert U. S. Dep

surveyor) where I set
Sandstone 15 x 7 x 7 in. 1
deep marked with a
cross (+) on S. side, and
raised a mound of Earth
from 3 pits, each 24 x 1
12 in, for closing cor. to
secs. 31 & 36.
Land level —
Soil 1st rate.
No timber.

For General description
see end of subdivision
notes of this Tp.
Oct. 30th 1879
Adolphe Jessen
U.S. Dep. Sur.

BOOK-A-161

3 82

U.S. SURVEYOR GENERAL'S OFFICE

Salt Lake City, Utah, Dec. 13th 1879

The foregoing field notes of the survey of the Additional East boun-
dary of
Township No 2 S *Range No* 6 W.
of the Salt Lake Meridian, Utah Territory,
Executed by Adolphe Jessen
Under his contract No 94
of the 25th *day of* Augt. 1879.
in the month of Oct 1879.
having been critically examined, the necessary corrections and explanations made, the said field notes, and the surveys they describe are hereby approved.

Fde. Salomon

U. S. Surveyor General for Utah.

BOOK-A-161
R: 1880

Filed Nov. 21st 1879.

Examined by T. C. Bailey

Compared by

FIELD NOTES

OF

THE SURVEY OF THE

Additional Subdivisions

of Township No. 21S. , Range No. 6W

of the Salt Lake Meridian in Utah Territory.

BY

Adolphe Jessen

U. S. DEPUTY SURVEYOR,

Under his Contract No. 94

dated Augt 25th 1879.

Survey commenced Oct 30th 1879.

Survey completed " " 1879.

Book 161

Additional East Boundary
and Subdivisions

Township 21 S R. 6 W

6	5	4	3	2	1
7	8	9	10	11	12
18	17	16	15	14	13
19	20	21	22	23	24
30	29	28	27	26	25
31	32	33	34	392 35	391 36

387

Additional subdivisions of

T. 21 S., R. 6 W. S.L.M.

"

Survey commenced Oct. 30th 1879.

From the cor. to secs. 35 & 36 on S. boundary of Tp. I run North on true line bet. secs. 35 & 36. Var. 16° E.

40.00 Set sandstone 20 x 15 x 6 in. 15 in. deep marked 1/4 on W. side and raised mound of earth from 4 pits each 24 x 12 x 12 in. for 1/4 sec. cor.

82.50 Fence N. W. & E.

58.50 Intersect S. boundary of the late com. Creek Indian Reservation 3.50 chs. W. of old closing cor.—(a sandstone 15 x 12 x 10 in.) whence I set a sandstone 14 x 9 x 5 in. mound

deep marked with a Cros
+ on S. side, and raised
a mound of earth from
3 pits each 24×12×12 in
for new closing cor. to p
actional secs. 35 & 36.
Land level.
Soil 1st rate.
No timber

North bet. Secs. 34 & 35
Var. 16° E.

5.50 Road E & W.
6.25 Enter lava breaks, E & W.
4.00 Marked a stationary Trachy
2×2×1 feet, above ground
1/4 on W. side, and raised
mound of stones for
1/4 sec. cor.
Mountains on 33 chs.
Balance level —

So
Note
the
the
Ip.
Ge
This
nic
of
for
O

Soil 1st rate.
No Timber.—

"

Note: On account of the lava beds I abandon the further survey of this Sp.

"

General Description—
This survey Embraces some nice grass flats, parts of which are fenced in for meadow lands.
Oct. 30th 1879

Adolph Legeer
U.S. Depy. Surveyor

BOOK-A-161

U.S. SURVEYOR GENERAL'S OFFICE,

Salt Lake City, Utah, Dec. 13th 1879

The foregoing field notes of the survey of the

Additional Subdivisions of

Township No 21 S. *Range No* 6 W.

of the Salt Lake Meridian, Utah Territory,

Executed by Adolphe Jessen

Under his *contract No* 94

of the 25th *day of* Augt 1879

in the month of Oct. 1879

having been critically examined, the necessary corrections and explanations made, the said field notes, and the surveys they describe are hereby approved.

Frdc. Salomon

U. S. Surveyor General for Utah.

BOOK-A-161
R.: 1880

Filed Nov. 29th 1879.

Examined by T. C. Bailey

Compared by " " "

FIELD NOTES

OF

THE SURVEY OF THE

Additional Subdivisions

of Township No. 21 S., Range No. 5 W.

of the Salt Lake Meridian in Utah Territory.

BY

Adolphe Jessen

U. S. DEPUTY SURVEYOR,

Under his Contract No. 94

dated August 25th 1879.

Survey commenced Nov. 11th 1879.

Survey completed " " 1879.

Book 161

Additional E. Boundary

" " Subdivisions

Township 2 S R. 5 W.

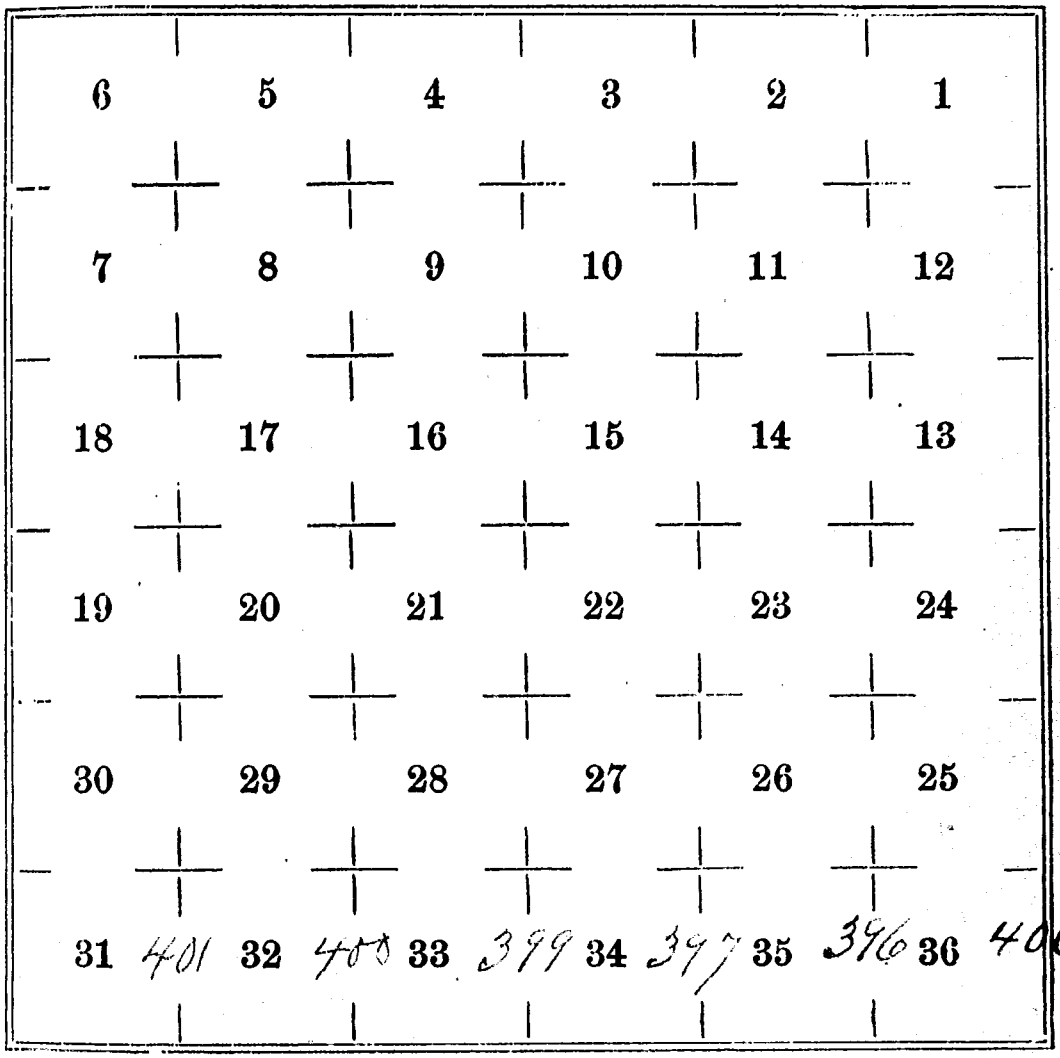

BOOK-A-161

Additional Subs. of T. 21 S., R. 5 W.

Chains

Survey commenced Nov. 11th 1874.

From the corner to secs. 35 & 36, on the south bound-ary of the Tp. I run North on true line bet. secs. 35 & 36 Var. 16° E.

15.50 Lower Fillmore Road E & W

33.00 Irrigation ditch runs N.W.

40.00 Set Sandstone 10 x 6 x 4 in., 7 in. deep. Marked 1/4 on N. side, and raised mound of Earth from 4 pits each 24 x 12 x 4 in., for 1/4 Sec. Cor.

66.45 Intersect N. boundary of the late con Ctrk Indian Reser-vation, 6.20 chs. W. of old Closing cor. to secs. 35 & 36, — a Sandstone 22 x 11 x 4 in. duly

Additional Subs of

chains Marked — when I set a Sandstone 22×11×4 in. 16 in. deep, marked with a + on S. side, and raised a mound of earth from 3 pits each 24×12×12 in. for new closing corner to Secs. 35 & 36

Land level —

Soil 1st rate.

Timber Artemisia —

" —

North on true line bet. Secs. 34 & 35

Var 16° E.

40.00 Set Sandstone 15×7×4 in. 10 in. deep, marked 1/4 on W. side, and raised a mound of earth from 4 pits each 24×12×12 in. for 1/4 sec. cor.

T. 21

44.00 Wa

59.00 Im

66.00 In

the

Res

clos

(a

Ma

sto

Ma

on

Mo

pit

for

to

T. 21 S. R. 5 W. S. L. M.

44.00 Wash drains W
59.00 Irrigating ditch drains N.W.
66.00 Intersect N. boundary of the late corn Creek Indian Reserve, 5.70 chs W. of old closing cor. to secs. 34 & 35 — (a Sandstone 18 x 9 x 5 in. duly marked) where I set Sandstone 12 x 8 x 3 in, 9 in. deep marked with a cross (+) on S. side, and raised mound of earth from 4 pits each 24 x 12 x 12 in, for new closing corner to fractional sections 34 & 35.

Land level —

Soil 1st rate

Timber Artemisia

—— " ——

Additional Subs. of

Chains	North bet. Secs. 33 & 34 Var. 16° E.
31.50	Road N. & S.W.
40.00	Set Sandstone 14×10×3 in. 11 deep Marked 1/4 on W. side and raised Mound of earth from 4 pits each 24×12×12 in. for 1/4 sec. cor.
44.30	Road E. & W.
44.50	Fence E. & W. – Enter field.
49.00	Ira. Hinckley's Ranche house with spring 1 ch. N. of same bears W. about 7 chs. dist.
64.50	Intersect N. boundary of the late Corn Creek Indian Reservation, 4.90 chs W. of old closing cor. to secs 33 & 34, – Set Sandstone 10×6×4 in. 7 in. deep Mark

T. 21 S.

	wit
	an
	from
	for
	fro
	C
0.10	Ent
	fro
0.70	Le
29.50	Ro
36.50	D
40.00	De
	4
	Cr
	Ea

T. 21 S., R. 5 W. S. L. M.

with a cross (+) on S. side, and raised mound of earth from 3 pits each 24 x 12 x 12 in for new closing corner to fractional Secs. 33 & 34

Land level.

Soil 1st rate.

No timber

North bet. Secs. 32 & 33.

Var. 16° E.

0.10 Enter Slough or Spring branch from Wagontire Spring, runs W.

0.70 Leave Same.

29.50 Road NE & SW.

36.50 Dry Slough NE & SW.

40.00 Deposited Sandstone 9 x 5 x 4 in. Marked with a cross, in mound of Earth from 4 pits each

Chains	
	24×12×12 in. for ¼ Sec. cor.
44.25	Road E. & W.
53.50	Slough (dry) E. & W.
63.10	Intersect N. boundary of the late Corn Creek Indian Reserve, 5.25 chs. W. of old closing cor. to secs. 32 & 33, — a Sandstone 16×11×5 in, duty marked — where I deposited a Sandstone 7×6×4 in, marked with a cross (+) in mound of Earth from 3 pits each 24×12×12 in, for new closing cor. to fractional Secs. 32 & 33
	Land level Meadow —
	Soil 1st rate.
	No timber
	"
	North on true line bet. Secs. 31 & 32

0.00	Wm
	N.
	Wm
	N.
15.00	Im
20.10	Ro
30.15	"
40.00	Se
	lon
	¼
	a
	pit
	¼
41.50	Roa
43.00	Dr
58.75	W
60.50	In
	ta
	Res

Var. 16° E.

0.00 Wm. Paynes Ranche house bears N. 43°.40' E.

Wm. Paynes Ranch house bears N. 49°40' W.

15.00 Irrigating ditch runs W.

20.10 Road E & W.

30.15 " " "

40.00 Set charred stake 3 feet long 2 in. square, marked 1/4 on W. side, and raised a mound of earth from 4 pits each 24 x 12 x 12 in for 1/4 sec. cor.

41.50 Road SE & NW.

43.00 Dry Slough - NW & SE.

58.75 Wash drains NW.

60.50 Intersect N. boundary of the late corn Creek Indian Reserve, 5.10 chs. W. of old

Closing cor. to Secs. 31 & 32, — (a Sandstone 16×12×5 in, duly marked) where I set a Sandstone 17×11×6 11 in. deep, marked with a cross (+) on S. side & raised mound of earth from 3 pits Each 24×12×12 in, for new closing cor. to fractional Secs. 31 & 32.

Land level, Meadow.

Soil 1st rate.

No timber —

" "

General Description —

The lands are mostly meadow, on which are located several ranches, & most of the land claimed

Nov 11th 1879

Adolphe Jessen

U. S. Depy Surveyor

" "

BOOK-A-

U. S.

Sa

Th

Ad

Towns

of the

Execu

Under

of the

in the

havin

correc

field

hereb

BOOK-A-161

U. S. SURVEYOR GENERAL'S OFFICE,

Salt Lake City, Utah, Dec, 13th 1879

The foregoing field notes of the survey of the Additional Subdivisions

Township No 21 S. *Range No* 5 W.

of the Salt Lake Meridian, Utah Territory,

Executed by Adolphe Jessen

Under his *contract No* 94

of the 25th *day of* Augt. 1879.

in the month of Nov. 1879

having been critically examined, the necessary corrections and explanations made, the said field notes, and the surveys they describe are hereby approved.

J. H. Salomon

U. S. Surveyor General for Utah.

BOOK-A-161

(169) Reed 405

R: 1880.

Filed Nov. 29th 1879.

Examined by F. C. Bailey

Compared by " " "

FIELD NOTES

OF

THE SURVEY OF THE

Additional East Boundary

of Township No. 21 S., *Range No.* 5 W.

of the Salt Lake Meridian in Utah Territory.

BY

Adolphe Jessen

U. S. DEPUTY SURVEYOR,

Under his Contract No. 94

dated August 25th 1879.

Survey commenced Nov 11 1879.

Survey completed " " 1879.

Additional E. Boundary T. 21 S. R. 5 W.

Survey commenced Nov. 11th 1879.

From the cor. to Tps. 21 & 22 S. R. 4 & 5 W. (established by myself in this survey)

North bet. Secs. 31 & 36

Var. 16° E.

6.25 Irrigating ditch, conveying water from pine Creek drains N.W.

21.50 Telegraph line NE & SW.

33.00 Main Fillmore Road NE & SW.

40.00 Set Sandstone 15 × 10 × 6 in. 10 in. deep marked 1/4 on W. side, and raised mound of earth from 4 pits each 24 × 12 × 12 in. for 1/4 Sec. cor.

67.00 Intersect N. boundary of the late corn Creek Indian Reserve, 6.50 Chs. W. of old closing corner to Secs. 31 & 36,

when I set Sandstone 16x
9x3 in, 10 in deep, marked
with a cross, (+) and
raised mound of earth
from 3 pits Each 24x12x
12 in. for new closing cor
to Secs. 31 & 36.
Land level—
Soil 1st rate.
Timber, Artemisia.
Nov. 11th 1879—
Note: For General descriptio
see end of additional sub
division Notes of this Sp.
Adolphe Jessen
U.S. Dep. Surveyor.

BOOK-A-161

U. S. SURVEYOR GENERAL'S OFFICE,

Salt Lake City, Utah, Dec. 13th 1879,

The foregoing field notes of the survey of the Additional East Boundary of

Township No 21 S., *Range No* 5 W.

of the Salt Lake Meridian, Utah Territory,

Executed by Adolphe Jessen

Under his contract No 94

of the 25th *day of* August 1879

in the month of Nov. 1879

having been critically examined, the necessary corrections and explanations made, the said field notes, and the surveys they describe are hereby approved.

Fred. Salmon

U. S. Surveyor General for Utah.

BOOK-A-161
R: 1880.
(161) Copied 409

Filed Nov. 29th 1879.

Examined by F. C. Bailey

Compared by " " "

FIELD NOTES

OF

THE SURVEY OF THE

Additional South Boundary

of Township No. 21S, Range No. 4W.

of the Salt Lake Meridian in Utah Territory.

BY

Adolphe Jessen

U. S. DEPUTY SURVEYOR,

Under his Contract No. 94

dated August 25th 1879.

Survey commenced Nov 12. 1879.

Survey completed " " 1879.

Additional S. boundary T. 21 S. 4 W.

Chains Survey commenced Nov. 12th, 1879.

Note: The cor. to secs. 35 & 36, being established on this line, the remainder should, under ordinary circumstances, be run from that corner, west on random line, & then again back east on a true line, but I find this to be impracticable for several reasons viz: The land in the S. ½ of sec. 35 is unarable, being very broken & mountainous and it is out side of the late Con. Crk Indian Reservation, and therefore, strictly speaking, not included in my contract, besides said corner is in the mountains,

Additional ~~Subdivision~~ South boundary of

chains at present covered with 2 feet of snow, it would be next to impossible to find the said corner, even by retracing all connecting lines. Therefore from the established corner to Tps. 21 & 22 S. Rs. 4 & 5 W, I run

East on true line
bet. Secs. 6 & 31
Var. 16° E.

3.50 Road N.E. & S.W.

20.00 Irrigation ditch from Pine creek runs N.W.

40.00 Set Sandstone 18 x 13 x 6 in, 12 in deep marked 1/4 on North side and raised mound of earth from 4 pits each 24 x 12 x 12 in for 1/4 sec. cor.

50.00 Enter cedar bench N.&S.

BOOK-
T. 21 S.

80.00 Se
15 in
on
Mo
Eac
Sec
La

0.60 Ro
9.00 Wa
of
40.00 Se
de
& n
for

T. 21 S. R. 4 W. S. L. M.

80.00 Set Sandstone 20×14×12 in. 15 in. deep. Marked 5 notches on E & 1 on W. Edges, & raised mound of earth from 4 pits each 24×12×12 in. for cor. to secs. 5. 6. 31. & 32.

Land mostly level.

Soil 1st rate.

Scattering cedars.

East on true line bet. secs. 5 & 32

Var. 16° E.

0.60 Road N. & S.

9.00 Wash drains N.W. Enter timber of Coml. Value.

40.00 Set Sandstone 12×10×8 in. 8 in. deep marked 1/4 on N. side & raised mound of stones for 1/4 sec. cor. from which

Additional S. boundary of T. 21 S.,

Chains		
	A cedar 4 in. dia. bears S 65° E. 17½ lks.	13.00
43.50	Wood road N & S.	40.00
55.50	Wash drains N. W.	
61.50	Wood road N. & S.	
65.00	Leave timber of Comd. Value.	
67.50	Wash drains N. W.	
~~78.00~~	~~Wood road N. & S.~~	44.00
80.00	Set Sandstone 14×10×4 in. 10 in	48.50
	deep marked 4 notches on E.	59.50
	& 2 on W. edges for cor. to sec	
	4, 5, 32 & 33, and raised a	
	mound of stone.	
	High rolling bench —	71.20
	soil, 1st & 2d rate.	
	Cedar of Comd. Val, on 56 chs.	72.50
	"	80.00
	East on true line	
	bet. secs. 4 & 33	
	Var. 16° E.	
0.75	Gulch drains N. W. Road N & S.	

BOOK-A

T. 21 S., R. 4 W., S. L. M.

13.00	Gulch drains N.W.
40.00	On E. side of Broad Gulch, draining N.W. Set Sandstone 20 x 14 x 8 in; marked 1/4 on N. side, & raised mound of stones, for 1/4 Sec. Cor.
44.00	Ridge bears N.W. & S.E.,
48.50	Gulch drains N.W.
59.50	Irrigating ditch from Spring at "Maple Hollow" runs N.W. on top of a Ridge bearing N.W.
71.20	Wood road, on N. side of deep Broad gulch, N.W. & S.E.
72.50	Wash in bottom of Gulch drains N.W.
80.00	On top of ridge N.W. & S.E. Set a Conglomerate limestone 30 x 24 x 18 in, 20 in. deep marked 3 notches on E & W. Edges & raised mound of stones for Cor to secs. 3, 4, 33 & 34,

Additional South boundary of T. 2

chains	Land Mountainous on 80 chains. Soil 1st & 2d rate. Cedar & Mahogany
	East on true line bet. Secs. 3 & 34 Var. 16° E.
1.50	Wood road N.W. & S.E.
9.50	Gulch drains N.W.
15.00	" " "
20.00	Wood road N.W. & S.E.
25.00	Main Gulch N.W. & S.E.
40.00	Set Sandstone 20 x 18 x 12 in. 15 in. deep marked 1/4 on N. side, and raised mound of stones for 1/4 sec. cor.
53.00	Road N.W. & S.E.
67.00	Wash in deep hollow, drains N.W.
72.00	Wood road N.W. & S.E.

BOOK-

80.00 Se
10
on
Mo
Eac
to
M
No
In
ten
an
Ver
the

of T. 21 S. R. 4 W. S. L. M.

80.00 Set Sandstone 15 x 14 x 6 in. 10 in. deep marked 2 notches on E, & 4 on W. edges, & raised mound of earth from 4 pits each 24 x 12 x 12 in. for cor. to secs. 2. 3. 34 & 35.

Mountainous on 80 chs.

Soil 1st & 2d rate.

Cedar & Mahogany

Note:

The late Corn Creek Indian Reserve, not extending any further East, and the land becoming very mountainous, I abandon the line here —

Additional S. boundary T. 21 S.

For General Description
see end of Additional Sub-
division Notes of this Ps.
Nov 12th 1879

Adolphe Jessen
U. S. Deps Surveyor

BOOK-A-161

U. S. SURVEYOR GENERAL'S OFFICE,

Salt Lake City, Utah, Dec. 13th 1879.

The foregoing field notes of the survey of the

Additional S. Boundary

Township No 21 S. *Range No* 4 W.

of the Salt Lake Meridian, Utah Territory,

Executed by Adolphe Jessen

Under his *contract No* 94

of the 25th *day of* Augt. 18 79

in the month of Nov. 18 79

having been critically examined, the necessary corrections and explanations made, the said field notes, and the surveys they describe are hereby approved.

Fred. Salomon

U. S. Surveyor General for Utah.

BOOK-A-161 (161) copied 419
R. 1880

Filed Nov. 29th 1879

Examined by T. C. Bailey

Compared by " " "

FIELD NOTES

OF

THE SURVEY OF THE

Additional Subdivisions

of Township No. 2 S., Range No. 4 W

of the Salt Lake Meridian in Utah Territory.

BY

Adolphe Jessen

U. S. DEPUTY SURVEYOR,

Under his Contract No. 94

dated August 25th 1879.

Survey commenced Nov. 13th 1879

Survey completed " " 1879

Book 161

Additional South Boundary

" Subdivisions

Township 21 S. R. 4 W.

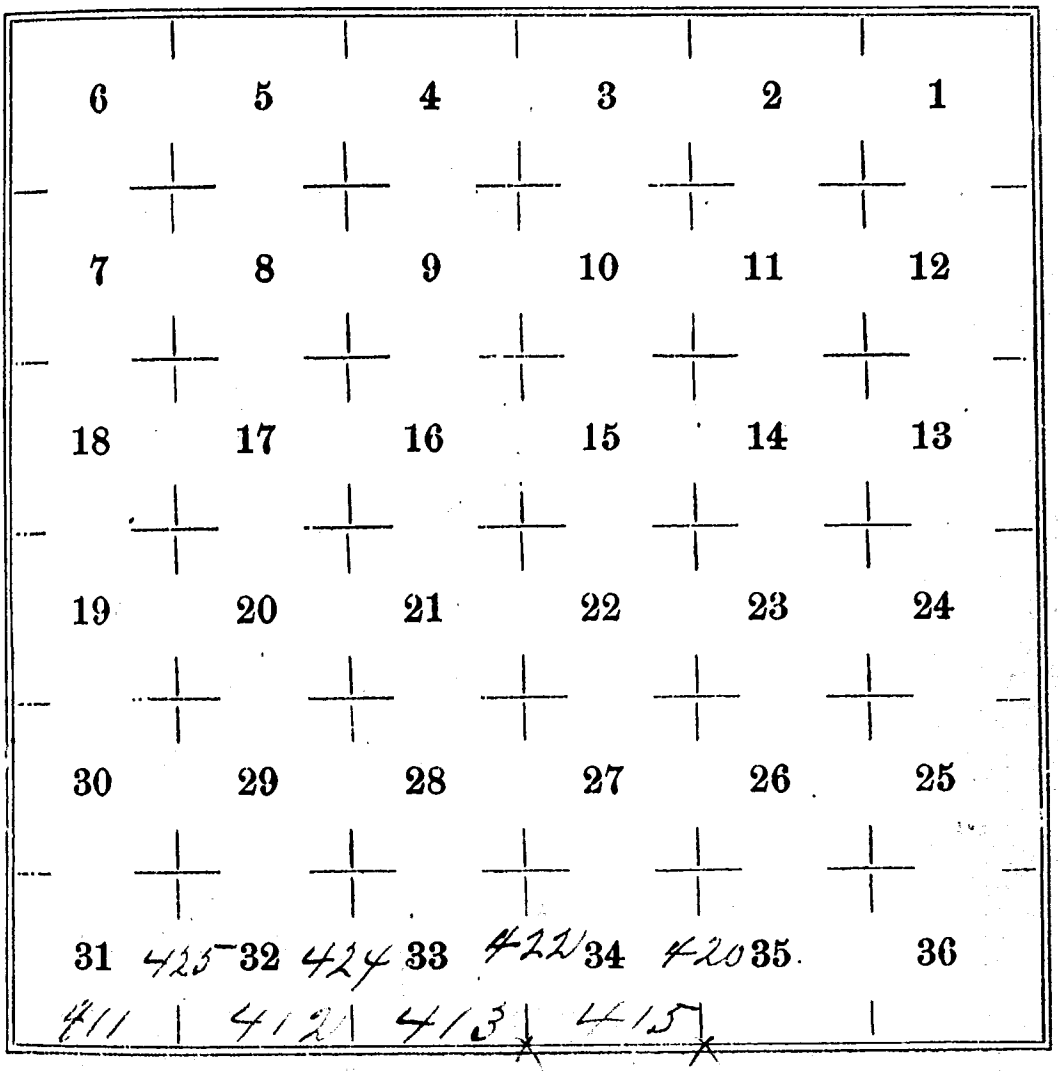

6	5	4	3	2	1
7	8	9	10	11	12
18	17	16	15	14	13
19	20	21	22	23	24
30	29	28	27	26	25
31 425	32 424	33 422	34 420	35	36
411	412	413	415		

N.B. 22, 4½

Additional Subs of T. 7 S. R. 4 W.

chains

Survey commenced Nov. 13. 79.
From the corner to secs.
34 & 35 on S. boundary of the
Tp. I run
North on true line
bet. secs. 34 & 35.
2 ar. 16° E

5.00 Wood road N.W. & E.

35.00 Gulch drains N.W.

40.00 Set Limestone 14 x 9 x 5 in. 10 in.
def. marked 1/4 on W. side &
raised mound of ~~earth~~
stone for 1/4 sec. cor

67.00 Intersect S. boundary of
the late Coos Bay Indian
Reserve, ascertained by cal=
culation. Note: Having
experienced the utter
futility of searching for
the old closing corners, the

Additional Subdivision of T. 21

ground being covered with
about 12 in. of snow, I
finally adopted the meth-
od of filing in the small
unsurveyed arable lands
of this Township, which on
account of its distance
from Salt Lake City, can-
not be surveyed separately
without great expense,
I have no idea that
any practicable discre-
pency can arise therefrom
as I have connected un-
iformly with the closing
corners on the North boundary
of the Reserve all through
Rs 5 & 6 W. My distance
West of the respective
closing corners from the

hains

nor
reas
the
nec
of
Ther
a L
deep
(+) o
mon
clos
sec
M
Ce
19.00 Ro

BOOK-A-161

chains

north, will, for the same reason, also remain nearly the same as when I connected at the W. boundary of the Tp. namely - 6.50 chs. Therefore at my intersection I set a Limestone 15 x 9 x 4 in. 10 in. deep marked with a cross (+) on S. side and raised a mound of stones for new closing corner to fractional secs. 34 & 35.

Mountainous on 6 y chains.
Soil 1st & 2d rate.
Cedar & Mountain Mahogany

North on true line
bet. Secs. 33 & 34
Var. 16° E.

19.00 Road in deep Gulch N W & S E

Additional Subs of

35.00	Ridge N.W. & S.E.
40.00	Set Limestone 16 x 11 x 5 in. 10 in. deep marked 1/4 on W. side and raised mound of stones for 1/4 sec. cor.
50.00	Gulch drains N.W.
67.00	Intersect N. boundary of the late Corn Creek Indian Reserve, 6.50 chs, W. of old closing cor. to secs. 33 & 34 — by calculation — Set Limestone 15 x 9 x 6 in. 10 in. deep marked with a cross (+) on S. side, and raised mound of stone for new closing cor. to fractions secs. 33 & 34.

Mountainous on 67 chs.
Soil 1st & 2d rate
Cedar & Mahogany

North on true line

BOOK-A-

T. 21 S

chains	
1.25	Gu
12.00	"
28.00	
40.00	Se
	dee
	an
	for
67.00	In
	late
	Res
	clo
	by
	Ta
	dee
	(+)
	mo
	clo
	Sec
	K

T. 21 S. R. 4 W. S. L. M.

Chains	
	bet. secs. 32 & 33.
	Var. 16° E.
12.50	Gulch drains N.
12.00	" " "
28.00	" " "
40.00	Set Limestone 14 x 9 x 5 in. 10 in. deep marked 1/4 on N. side and raised mound of stones for 1/4 sec. cor.
67.00	Intersect N. boundary of the late com Creek Indian Reserve, 6.50 chs. W. of old closing cor. to secs. 32 & 33 — by calculation — set a Sandstone 17 x 10 x 3 in. 11 in. deep. marked with a cross (+) on south side and raised mound of stones for new closing corner to fractional secs. 32 & 33.
	High rolling Bench

chains	Soil 1st & 2d rate
	Cedar & Mahogany
	"
	North on true line
	bet. Secs. 31 & 32
	Var. 16° E.
6.50	Wash drains NW.
20.00	Enter timber of Coml. Value
28.00	Wood road NE & SW.
38.00	Leave timber of Coml. Value
40.00	Set Sandstone 14 x 10 x 4 in 10 in. deep, marked 1/4 on W. side and raised a mound of stones, for 1/4 sec. cor.
45.00	Road NW & SE.
67.00	Intersect N. boundary of the late com Creek Indian, Reservation 6.50 chs. W. of old closing

BOOK-A-1

closing cor. to secs. 31 & 32 —
— by calculation — when I
set a Sandstone 18×9×5 in.
12 in. deep marked with a
Cross (+) on S. Side, and
raised mound of stones
for new closing corner to
fractional Sections, 31 & 32
Land level bench.
Soil 1st & 2d rate.
Cedar of Coml. Value on 18. chs.
Note: " "

This being all of this
Tp. embraced in the late
Corn Creek Indian Reserve,
I abandon the further
survey of it —

" "

General Description -

The Additional Survey
this Tp. embraces the
part of a nicely timbered
bench about one mile
of Fillmore Settlement.
There are no indications
of Mineral.

BOOK-A

U. S

S

T

A

Town

of th

Exec

Unde

of th

in th

havi

corre

field

herel

U. S. SURVEYOR GENERAL'S OFFICE

Salt Lake City, Utah, Dec, 13th 1879

The foregoing field notes of the survey of the Additional Subdivisions

Township No 21 S *Range No* 4 W.

of the Salt Lake Meridian, Utah Territory,

Executed by A. Jessen

Under his *contract No* 94

of the 25th *day of* August 1879

in the month of Nov. 1879

having been critically examined, the necessary corrections and explanations made, the said field notes, and the surveys they describe are hereby approved.

Fred. Salomon

U. S. Surveyor General for Utah.

BOOK-A-161
R: 1880

429

Filed Nov. 28th 1879.

Examined by T. C. Bailey

Compared by " " "

FIELD NOTES

OF

THE SURVEY OF THE

Additional Subdivisional lines

of Township No. 12 S., Range No. 1 E.

of the Salt Lake Meridian in Utah Territory.

BY

Adolphe Jessen

U. S. DEPUTY SURVEYOR,

Under his Contract No. 94

dated August 25th 1879.

Survey commenced Nov. 22nd 1879.

Survey completed Nov. 22nd 1879.

Book 161

Additional Subdivision Lines

Township 12 S. **R.** 1 E.

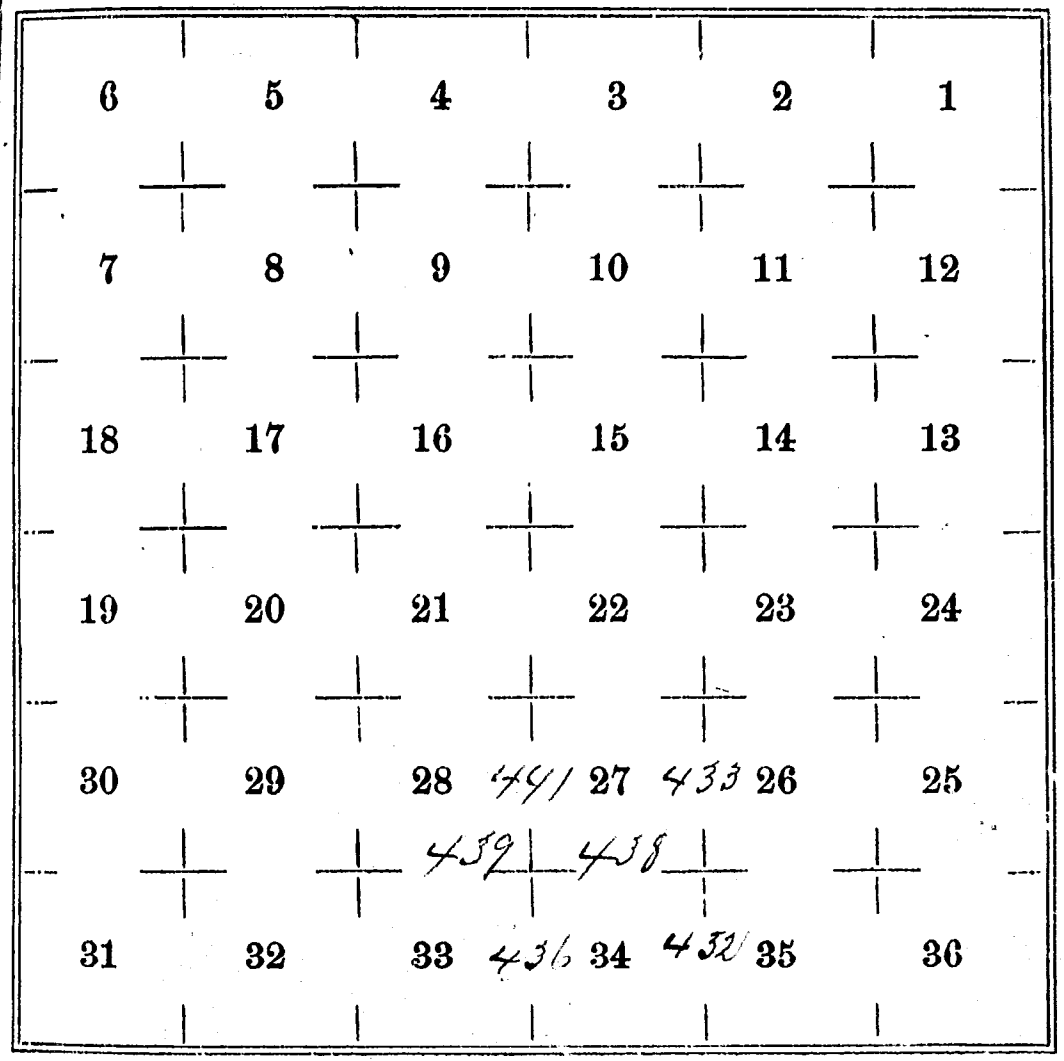

BOOK-A-161

FOR CHAINMAN.

430

We Timothy Hoyt

and John Rowley

do solemnly swear that we will faithfully execute the duties of chain carriers; that we will level the chain upon uneven ground, and plumb the tally pins, whether by sticking or dropping the same; that we will report the true distance to all notable objects, and the true length of all lines that we asssist in measuring, to the best of our skill and ability,

Timothy Hoyt

John Rowley

Subscribed and sworn to before me this 22nd day of November 1879

Adolphe Jessen

U. S. Dep. Surveyor

BOOK-A-161

FOR AXEMAN

I, John Rowley

do solemnly swear that I will well and truly perform the duties of axeman, according to instructions given me, and to the best of my skill and ability.

John Rowley

Subscribed and sworn to before me this 22nd *day of* November 1879

Adolphe Jessen
U. S. Dep. Surveyor

BOOK

Chains		Chains
	Survey commenced Nov. 22nd 18	78.50
	From the cor. to secs 34 &	80.00
	on S. Boundary of Tp. estab	
	by A. D. Ferron U.S. Dep Surv	
	in a previous survey in 1873, sai	
	cor. being a sandstone 1	
	10 x 7 in duly marked and s	
	2 run	
	North on true line	
	bet secs 34 & 35	
	Va. 17°05'	
	Descend	
10.00	Wood Road in bottom	
	of deep gulch draining SW	
	runs N.E. & SW., ascend	
40.00	Set limestone 14 x 10 x 6 in 9	
	deep marked ¼ on W. side wi	
	stone mound for ¼ sec. cor	
50.00	High Mountain Ridge bears	0.25
	W. & N.E., descend into	2.00
	Quaken Asp Canyon -	2.25

T. 12 S. R. 1 E., S. L. Mer.

	Chains
	78.50
	80.00

Enter same

Set Limestone 14 x 12 x 10 ins 9 ins deep marked 1 notch on S and 2 on E. edges with stone mound for cor to secs 26. 27. 34 & 35

Land Mountainous and Rocky

Soil 1st & 2nd rate

Cedar & Mountain Mahogany of commercial value in E½ of section but not much on this

---

There being no surveys in this Tp. East of here I continue North on true line

but secs 26 & 27

Va 17.05 E.

0.25	Road in Canyon bears E & W.
2.00	Deep Wash, " drains N.
2.25	Leave Canyon, ascend

4 Additional Subdivision line in T. 12

Chains	
28.00	High Mountain Ridge bears W & N descend
40.00	Set limestone 15 x 13 x 11 in, 10 deep, marked ¼ on W. side with stone mound for ¼ sec.
45.00	"Red Canyon" drains S.W. ascend
51.75	Mouth of a Tunnel about 100 ft long running N.E. constructed to develop "Red Canyon Spring" - is about 10 lks W.
52.50	Foot of Very steep bluff bears N.E. & S.W. set limestone 18 x 16 x 8 in 12 in deep marked 2 notches on S. & edges with "W.C." as a witness cor. for future reference
	I thence offset East 10 chs thence on offset line North 27.50 chains thence West 10 chs to

BOOK

Chains	
80.00	Set 11 in on mo 26 La Soi Ce hog No high here
	on rec Fe in cor x 9

in T. 12 S. R. 1 E., S. L. Mer.

BOOK-A-161

Chains 80.00 Set limestone 16 x 10 x 8 in 11 in deep marked 2 notches on S. & E. edges with stone mound for cor to secs 22. 23 26 & 27 —

Land mountainous on 80 chs Soil 1st & 2nd rate

Cedar and Mountain Mahogany on W. slope Mountains

Note: On account of very high mountains I abandon line here —

From the cor to secs 33 & 34 on S. Boundary of Tp. reestablished by A. D. Ferron U. S. Dep. Surveyor in a previous survey said cor. being a sandstone 13 x 10 x 9 in duly marked and set

I run North between secs 33 & 34, Va. 17° 05 E trying to retrace a line run by L. C. Craig in 1856

15.00 Make diligent search for an old witness post set at this point by the above-nam surveyor but find no trace of same. I therefore return to cor to secs 33 & 34 on S. B of Tp. and run

North on resurvey line bet secs. 33 & 34

Va 17° 05 E.

13.25 Fence bears E & W.

13.75 Road bears E & W.

15.00 John Rowleys House bears W. 2.50

" " " " " 4.00

end of old survey, contin

North on true line bet 33

T. 12 S

BOOK-A

ascu

.00 Rise

.00 Leav

E &

.60 Roa

.00 Irrig

.50 "

.00 Set

deep

stone

.25 Road

8.75 Irr

2.00 Wa

0.00 Set

deep

and

stone

27. 2

land

Soil

T. 12 S. R. 1 E., S. L. Mer

BOOK-A-161

ascend bench

.00 Reservoir bears W. 5 chs dist

.00 Leave cultivated land bears E & W.

.60 Road bears N.E. & S.W.

.00 Irrigation ditch runs S.W.

.50 " " " "

.00 Set limestone 16 x 7 x 6 in. 11 in. deep marked ¼ on W. side with stone mound for ¼ sec. cor.

.25 Road bears N.E. & S.W.

8.75 Irrigation ditch runs westerly

2.00 Wash drains W.

0.00 Set limestone 18 x 9 x 6 in 13 in deep marked 3 notches on E. and 1 on S. edges with stone mound for cor. to secs 27. 28. 33 & 34

land high bench

Soil 1st rate. No timber -

Additional Subdivision lin[e] T. 12 S.

Chains		Chains	
	East on random line between secs 27 & 34 Va. 17°05		S. of from
12.00	Wash drains N.W.		
14.50	Road bears NE. & SW.	40.35	Set in d with uc.
21.00	Irrigation Ditch runs Southw		
21.20	"Quaken Asp Spring" with Tr about 60 ft long to develop i bears North about 3.00 Chs dist ascend Mountains bear N. & S	70	The Land
34.00	Ridge bears S.W.		bala
38.00	" " "		Cedu
40.00	Set temporary 1/4 uc. cor.		
42.50	Ridge bears S.W.		
51.00	" " S.		
55.00	" " "		
60.00	Enter "Quaken asp Cany		
68.00	Wash in same drains S.W.		
70.00	Road NE. & SW.		
80.70	Intersect N & S. line 55		

BOOK-A-161

T. 12 S. R. 1 E. S. L. Mer

S. of cor to secs 26. 27. 34 & 35

from which

S. 89° 36' W. on true line

bet secs 27 & 34

40.36 Set Gypsum 12 x 10 x 4 in 8

in deep marked 4 on N. side

with Gypsum mound for ¼

sec. cor.

70 The cor. to secs 27. 28. 33 & 34

Land Mts on E. 58.50 chs

Soil 2nd rate

balance high brush Soil 1st rate

Cedar on S.W. mountain slopes

L. C. Craig U. S. Dep Surv

having established a witness

post 68 chs East of cor. to

sections 28. 29. 32 & 33 I mw

West on random line

between secs. 28 & 33

Va. 17° 05' E.

Additional Subdivision lines T. 12 S.

Chains	
5. 00	Road bears N.E. & S.W.
12. 00	Make diligent search for old Witness post but find no trace. 00
	continue on same line over .50
28. 00	Road bears N.E. & S.W. 12. 00
40. 50	A point 24 lks S. of ¼ sec. 12.75
	cor. a limestone 14 x 9 x 5 in. 23. 00
	duly set & marked; identified 23.50
	this as the ¼ sec. cor. restablished
	by the County Surveyor of Jackson 24. 00
	County in place of the destroyed
	original Post; from said ¼ 40.00
	cor. S. 89° 39' E. on true line
	between secs 28 & 33.
40. 50	The cor to secs 27. 28. 33 & 34
	Sand bench slope
	Soil 1st rate
	No timber

North on true line

T. 12 S. R 1 E. S. L. Mer

between secs 27 & 28

Va. 17° 05 E.

Gullie drains W.

Road bars E & W.

Wash drains N.W.

Enter Red Canyon

Road bars E & W.

Wash drains W. head

Canyon

Gulch drains W. ascend

high Mountain

On S. slope of same set

limestone 16×7×6 in 11 in

deep marked ¼ on W. side

with stone mound for ¼ sec. cor.

Land Mountainous on 40. chs

Soil 1st & 2nd rate

No timber

NOTE: I herewith abandon

further additional subdivision

Add. Secs. T. 12 S. R. 1 E., S. L. Mo

of this Township—
Nov. 22nd 1879
Adolphe Jessen
U. S. Dep. Surveyor

General Description.

This additional survey in T. 12 S. R. 1 E. embraces a high fertile b in secs. 33. & 34 well watered fr "Red Canyon" and "Quaken Asp" Spr and adjacent timbered Mou slopes all of which is very valu being situated on the immediate N.E. side of Nephi or Salt Creek Townsite— The S.E. 10 acres of the SE.4 of the SW.4 and the S. of the S.2 of the SE.4 all in sec 2 I return as Gypsum land, balance is agricultural—

BOOK-A-16

A
ployed
markt
forego

sub
T. 1

BOOK-A-161

LIST OF NAMES.

445

A list of the names of the individuals employed to assist in running, measuring or marking the lines and corners described in the foregoing Field Notes of the

additional subdivision lines in T. 12 S. R 1 E. S. L. Mer.

BOOK-A-

showing the respective capacities in wh

they acted.

We her

U. S. Depu

Timothy Hoyt *Chainman.*

John Rowley *Chainman.*

Flagman.

John Rowley *Axeman.*

Subd

R.

BOOK-A-161

es in wh

Chainman.

Chainman.

Flagman.

Axeman.

We hereby certify that we have assisted

Adolphe Jessen

U. S. Deputy Surveyor in surveying

the additional
Subdivision lines of T. 12 S.
R. 1 E. S. L. Mer.

BOOK-A-16

and that said lines

been in all respects, to the best of our kno

ledge and belief, well and faithfully surveye

and the boundary monuments planted accor

ing to the instructions furnished by the Surve

or General.

Jno. G. Hoyt Chainma

John Rowley Chainma

Flagma

John Rowley Axema

Subscribed and sworn to by the above nam

persons, before me, a U. S. Depu

Dist

Surveyor , for the ~~Coun~~

of Utah , in the Territor

of Utah, this 22nd day of November 187

Adolphe Jes

U. S. Dep. Surv

BOOK-A-161

I, Adolphe Jessen

U. S. Deputy Surveyor, do solemnly swear that in pursuance of a contract with

Fred. Salmon

Surveyor General of the public lands of the United States in the Territory of Utah, bearing date the 25th day of August 1879, and in strict conformity to the laws of the United States, the Manual of Surveying Instructions, and the instructions furnished by the said Surveyor General, I have faithfully surveyed the additional subdivision lines in T. 12 S. R. 1 E. S. L. Mer.

4 4 8

BOOK-A-1

U. S. SU

Salt L

The f

Ada

In the Territory aforesaid, and do f

solemnly swear that the foregoing are th

and original Field Notes of such survey.

Adolphe Jess
U. S. Deputy Survey

Township

of the Sal

Executed

Under

of the 2

in the mo

having b

correction

field not

hereby ap

Subscribed by the said Adolph
Jessen. U. S. Deputy Sur
and sworn to before me, a Notary
Public f
county of Salt Lake in the Ter
of Utah, this 25th day of November

Jno A. Bailey,
Notary Publ

BOOK-A-161

449

U. S. SURVEYOR GENERAL'S OFFICE,

Salt Lake City, Utah, Dec. 13th 1879.

The foregoing field notes of the survey of the

Additional Subs of

Township No 2 S. *Range No* 1 E

of the Salt Lake Meridian, Utah Territory,

Executed by A. Jessen

Under his *contract No* 94

of the 25th *day of* Augt. 18 79

in the month of Nov. 18 79

having been critically examined, the necessary corrections and explanations made, the said field notes, and the surveys they describe are hereby approved.

Fdk Colson

U. S. Surveyor General for Utah.

BOOK-A-161

(161) 450

R:

Filed 187 .

Examined by

Compared by E. H. Hesse and Wm. A. Gorlinski

FIELD NOTES

OF

THE SURVEY OF THE

East Boundary

of Township No 10 South, *Range No* 7 East

of the Salt Lake Meridian in Utah Territory.

BY

Augustus D. Ferron

U. S. DEPUTY SURVEYOR,

Under his Contract No. 86 ,

dated August 15 1878.

Survey commenced Apl 15th 1879.

Survey completed " " 1879.

Blank

Page

OFFICIAL OATHS.

FOR U. S. DEPUTY SURVEYOR.

I,

having been appointed a Deputy Surveyor of the lands of the United States, in the Territory of Utah, do solemnly swear that I will well and faithfully, and to the best of my skill and ability, execute the duties confided to me, pursuant to a contract with

Surveyor General of public lands in Utah Territory, bearing date the

day of , 187 , according to the laws of the United States and the instructions received from said Surveyor General.

Subscribed and sworn to before me this day of , 187

453 BOOK-A-161

BOOK-A-

FOR CHAINMEN.

We Carl Dahlgren

and William Dell.

do solemnly swear that we will faithfully execute the duties of chain carriers; that we will level the chain upon uneven ground, and plumb the tally pins, whether by sticking or dropping the same; that we will report the true distance to all notable objects, and the true length of all lines that we assist in measuring, to the best of our skill and ability.

Carl Dahlgren

William Dell

Subscribed and sworn to before me

this Sept ~~day of~~ 20th, 1878

Augustus D Finon

Dep. Surveyor

454

BOOK-A-161

FOR FLAGMAN.

I, Abraham R. Marchant

do solemnly swear that I will well and truly perform the duties of flagman, according to instructions given me, and to the best of my skill and ability.

Abraham R. Marchant

Subscribed and sworn to before me this 20th day of September, 187

Augustus S. Simon

Dep. Surveyor

FOR AXEMAN.

I John H. Newman

do solemnly swear that I will well an

truly perform the duties of axeman, a

cording to instructions given me, and

the best of my skill and ability.

John H. Newman

Subscribed and sworn to before m

this 20th day of September, 187

Augustus L. Linton

Dep. Surveyor

BOOK-A-161

East Boundary Tp 10 S., R 7 E.

Ch's	Survey commenced Apr. 15th 1879 From the Standard corner to Tp's 10 S., R 7 & 8 E. Trun North bet sec.s 31 & 36. Va 16° 20' E.
2.50	Hollow drains N.E.
32.50	Leave Timber
40.00	Set charred aspen post, 4 x 4 in, 4 ft long, 2 ft deep, marked 1/4 S. on W. side with mound of earth from 4 pits each 24 x 12 x 12 in. for 1/4 sec. cor.
47.00	Hollow drains N.E.
50.00	" " "
60.10	Spring branch 5 lks wide, 4 in deep, in Hollow runs N.E.
79.00	Wash drains N.E.
80.00	Set Sand Stone 18 x 8 x 5, 12 in deep, marked 5 Notches on N. and 1 on S. edges, with mound

4 East Boundary Tp 10 S. R 7 E

Chs.	
	of earth and stone from 4 pits each 24 x 12 x 12 in for cor. Sec. 25. 30. 31 and 36.
	Land rolling;
	Soil 2nd rate
	Timber pine & cedar on S. end.
	Mountainous on 80 chs
	North between Sec. 25 and 30
	Va 16° 20' E.
5.00	Hollow drains N.E.
40.00	Set Sand Stone 14 x 11 x 6, 9 in. deep, marked 1/4 on W. side, with mound of earth from 4 pits, each 24 x 12 x 12 in. for 1/4 Sec. Cor.
49.70	Spanish Fork and Castle Valley Road bears E & W.
64.25	Spring branch 5 lks, wide 4 in deep runs E.

Salt

Chs.	
80.00	A
	Se
	du
	ai
	of
	x12
	La
	N
	N
40.00	Se
	4 f
	W
	f
	in
53.50	E
64.00	Wa

BOOK-A-161
Salt Lake Meridian 456

chs	
80.00	At head of hollow drains S.E. Set. Sand stone 11 x 10 x 5, 6 in deep, marked 4 Notches on N. and 2 on S. edges, with mound of earth from 4 pits, each 24 x 12 x 12 in for cor to Secs. 19, 24, 25 & 30. Land, rolling; Soil, 1st rate; No Timber.
	Mountains on 80 chs
	North bet. Secs. 19 & 24 Va 16° 20' E
40.00	Set charred aspen post, 4 x 4 in, 4 ft long, 2 ft deep, marked ¼ S. on W. side, with mound of earth from 4 pits each 24 x 12 x 12 in for ¼ Sec. cor.
53.50	Rim of Salt Lake Basin bears: N.E. & S.W.
64.00	Wash in Hollow drains S.W.

BOOK-A-161

4 Cl East Boundary Tp 10 S. R 7 E.

ch's 80.00	Set Charred aspen post, 4×4 in, 4 ft. long, 2 ft deep, marked 3 Notches on N. & S. edges, and raised mound of earth from 4 pits each 24×12×12 in for cor to Sec. 13. 18, 19 and 24.
	Land rolling; Soil 2nd rate, No Timber
	Mountainous on 80 ch's
	Apl. 15th 1879.
	Note: Abandon line on account of high unavailable mountains
	Note: For General Description see Subdivisions of this Tp.
	A. B. Ferron Dep. Surveyor.

U. S. SURVEYOR GENERAL'S OFFICE,

Salt Lake City, Utah, April 28th 1879.

The foregoing field notes of the survey of the ...

East Boundary of

Township No 10, South *Range No* 7, East of the Salt Lake Meridian Utah Ty.

Executed by Augustus D. Ferron

Under his *contract* No 86 *of the* 15th

day of August 1878, *in the month of*

April 1879, *having been critically examined, the necessary corrections and explanations made, the said field notes, and the surveys they describe are hereby approved.*

Fred. Salomon

U. S. Surveyor General for Utah.

BOOK-A-161 (161) 461

R:

Filed 187 .

Examined by

Compared by E. H. Hesse and Wm A. Gorlinski

FIELD NOTES

OF

THE SURVEY OF THE

Subdivisions

of Township No 10 South, *Range No* 7 East

of the Salt Lake Meridian in Utah Territory.

BY

Augustus D. Ferron

U. S. DEPUTY SURVEYOR,

Under his Contract No. 86,

dated August 15 1878.

Survey commenced April 15th 1879.

Survey completed " 18th 1879.

Book 161

East Boundary and Subdivisions

Township 10 S **R.** 7 East



BOOK-A-161

Subdivisions T. 10 S. R 7 E. 462

Ch's Survey commenced. Apl 15th 1879.
From the Standard cor. to sec.s 35 & 36 on S. boundary
Irun North bet. sec.s 35 and 36.
Va 16° 20' E.

25.75 Ridge bears N. E. & S.W.

40.00 Set charred pine post, 4×4 in, 4 ft long, 2 ft deep, marked 1/4 S. on W. side, with mound of earth from 4 pits, each 24×12×12 in for 1/4 sec. cor.

58.30 Ravine drains N.W.

80.00 Set charred aspen post, 4×4 in. 4 ft long, 2 feet deep, marked 1 Notch on S. and E. edges, with mound of earth from 4 pits, each 24×12×12 in for Cor to sec. 25. 26. 35 and 36.
Land, rolling; Soil 2nd rate
Timber scattering pine and aspen
Mountainous, on 80 chs.

Subdivisions T. 10 S., R 7 E.,

chs.	
	East, on random line, between Secs. 25 & 36.
	Var 16° 20' E.
7.50	Ridge bears N.W. & S.E.
14.75	" " N.E. & S.W.
40.00	Set temp 1/4 sec cor.
74.00	Gulch drains N.E.
80.30	Intersect E. boundary of Tp 2 lks S. of cor to Secs. 25 & 36 from which S 89° 50' W. on true line bet secs. 25 & 36.
40.15	Set charred pine post, 4 x 4 in 4 ft long, 2 ft deep, marked 1/4 S. on N. side, with mound of earth from 4 pits each 24 x 12 x 1 in for 1/4 sec. cor.
80.30	The cor to Secs. 25. 26. 35, & 36
	Land, rolling;
	Soil, 2nd rate;
	Timber scattering aspen
	Mountainous on 80.30 chs,

BOOK-A-161
Salt Lake Meridian 464

chs North bet. Secs. 25 and 26.
Va 16° 20' E.

6.50 Ridge bears N.W. and S.E.

31.50 Gulch drains N.W.

40.00 Set charred pine post, 4x4 in, 4 ft long, 2 ft deep, marked ¼ S. on W. side, with mound of earth from 4 pits each 24x12x12 in for ¼ Sec. Cor.

46.75 Gulch drains N.E.

80.00 Set charred pine post, 4x4 in. 4 ft. long, 2 ft. deep, marked 2 Notches on S. and 1 on E. edges with mound of earth from 4 pits each 24x12x12 in for Cor to Secs. 23. 24. 25 & 36.

Land, rolling;
Soil, 2nd rate;
No Timber
Mountains on 80 chs.

Subdivisions Tp 10 S., R 7 E.

Ch's	East, on random line, bet. Sec^s. 24 & 25. Va 16° 20' E.
15.00	Cabin & Corral bears N. 12 chs di
25.00	Road bears NE & SW. in hollo drains N.E.
28.40	Main Road bears NW & SE. enter flat.
40.00	Set temp. 1/4 Sec. cor.
40.50	Wash drains N.W.
66.50	" " S.
77.50	Rim of Salt Lake Basin bears N & S.
80.34	Intersect E. boundary of Tp. 37 lks S. of cor to Sec. 24 & from which S. 89° 44' W. on true line bet. Sec^s. 24 & 25
40.17	Set Lime Stone 13×13×11 in, 8 in deep, marked 1/4 on N. side

BOOK-A-

Salt L

Ch's	
	m
	pr
	se
80.34	T
	La
	Mo
	C
18.00	Sa
	on
21.00	A
28.00	
40.00	s
	d
	m
	la
70.50	G
80.00	

6 lks pit mound of earth from 4 pits each 24 x 12 x 12 in for 1/4 sec. cor.

80.34 The corts sec.s 23. 24. 25 & 26. Land, rolling Grass Land. Soil 2nd rate; No Timber Mountains on 28. 40 chs

North bet. Secs 23 and 24. Var 16° 20' E.

18.00 Soldier Fork Creek, 5 lks wide, bin dup, runs W. enter flat.

21.00 Road bears E & W.

28.00 Ascend.

40.00 Set Sand Stone 30 x 8 x 2 — 20 in dup marked 1/4 on W. side, with mound of earth from 4 pits, each 12 x 12 x 12 in for 1/4 Sec Cor.

70.50 Gulch drains S.E.

80.00 Set Chimed aspen post, 4 x 4 in

Subdivisions Tp. 10 S., R 7 E.

Ch's	
	4 feet long 2 feet deep, marked 3 Notches on S. and 1 on E. edge with mound of earth from 4 pits each 24 x 12 x 12 in for Cor. to Sec.s 13. 14. 23 & 24.
	Land, rolling; Soil, 2nd rate; No Timber
	Mountainous on 70 ch's.
	East on random line bet. Sec.s 13 and 24
	Va 16° 20' E.
27.00	Gulch drains S.W.
40.00	Set temp. 1/4 sec cor.
80.60	Intersect E. boundary of Tp at cor Sec. 13 & 24 from which
	West on true line bet. sec.s 13 & 24
40.30	Set charred aspen post 4 x 4 in. 4 ft long, 2 ft. deep, marked 1/4 S. on N. side with mound of earth from 4 pits each 24 x 12 x 12 in for 1/4 sec cor.

BOOK-A-161

chs	
80.60	The cor to sec. 13. 14. 23 & 24
	Land, rolling; Soil 2nd rate
	No Timber
	Mountainous on 80.60 chs.
	Apl 15th 1879
	North bet. Sec. 34 and 35
	Va 16° 30' E.
40.00	Set charred aspen post 4x4 in, 4 ft long, 2 ft deep, marked 1/4 S. on W. side with mound of earth from 4 pits each 24x12x12 in for 1/4 sec cor.
47.00	Gulch drains N.W.
69.00	" " S.W.
80.00	Set charred pine post 4x4 in. 4 ft long, 2 ft deep, marked 1 Notch on S. and 2 on E. edges with mound of earth from 4 pits each 24x12x12 in, for cor to secs. 26. 27. 34 and 35.
	Land, rolling; Soil 2nd rate;
	No Timber
	Mountainous on 80 chs

Subdivisions Tp. 10 S. ; R 7 E.

Ch's	
	East on random line bet sec. 26 & 35
	va 16° 20' E.
12.00	Ridge bears N & S.
37.00	Gulch drains N, E.
40.00	Set temp. 1/4 sec cor
59.00	Gulch drains N.W.
80.26	Intersect N & S. line 35 lks N of Cor to sec. 25. 26. 35 and 36.
	from which N. 89° 45 W.
	on true line bet secs. 26 & 35
40.13	Set charred pine post 4 x 4 in. 4 ft long, 2 ft deep, marked 1/4 on N. Side, with mound of earth from 4 pits each 24 x 12 x 12 in for 1/4 sec
80.26	The Cor to Secs. 26. 27. 34 & 35
	Land, rolling;
	Soil 2nd rate;
	Timber Scatt. aspen;
	Mountainous on 80.26 ch's.

Salt

Ch's	
36.75	
40.00	
62.00	
80.00	

Salt Lake Meridian

Ch's	North bet Sec.s 26 & 27
	Va 16° 20' E.
36.75	Ridge bears N.W. & S.E.
40.00	Set charred pine post 4×4 in, 4 ft long, 2 ft. deep, marked ¼ S. on W. side, with mound of earth from 4 pits, each 24×12×12 in for ¼ Sec Cor.
62.00	Gulch drains N.W.
80.00	Set charred, aspen post 4×4 in, 4 ft long, 2 ft deep, marked 2 Notches on S. & E. edges, with mound of earth from 4 pits, each 24×12×12 in for Cor to Sec.s 22. 23. 26 & 27.
	Land, rolling;
	Soil, Ind. Ate
	Timber Scatt. aspen
	Mountainous on 80 chs

Subdivisions Tp 10 S., R 7 E.

Ch's	
	East on random line bet sec 23 and 26.
	Va 16° 20' E.
3.00	Leave Scatt. Timber
16.50	Enter same
28.00	Ridge bears N & S.
40.00	Set temp 1/4 sec. cor.
40.60	Gulch drains N.
62.50	" " N.W.
80.42	Intersect N & S. line at cor to sec. 23. 25 and 26. from which West on true line bet sec 23 & 26.
40.21	Set charred pine post, 4x4 in. 4 ft long. 2 ft deep, marked 1/4 S on N. side, with mound of earth from 4 pits each 24x12x12 in for 1/4 sec cor.
80.42	The cor to sec: 22. 23. 26 & 27
	Land, rolling;
	Soil, 2nd rate; Timber, Scatt pin
	Mountainous on 80.42 Chs.

BOOK-

Salt

Ch's	
	(
5.00	Le
15.00	
24.07	S
	Cr
25.07	
26.07	
40.00	
	4
	1/4
65.50	
80.00	
	4

Chs	
	North bet Secs. 22 & 23.
	Va 16° 20' E.
5.00	Leave scatt. aspen & pine
15.00	Enter Same
24.07	Soldier Fork Cook 5 lks wide 6 in deep, runs N.W. enter flat
25.07	Road to Spanish Fork & Castle Valley bears E & W.
26.07	Foot of Mountains
40.00	Set charred oak post, 4×4 in, 4 ft long, 2 ft deep, marked 1/4 S. on W. Side, with mound of earth from 4 pits each 24×12×12 in for 1/4 sec cor.
65.50	Gulch drains S.W.
80.00	Set charred oak post, 4×4 in. 4 ft long. 2 ft deep, marked 3 Notches on S. and 2 on E. edges, with mound of earth from 4 pits each 24×12×12 in for cor to Secs. 14. 15. 22 & 23

473

Subdivisions Tp. 10 S., R 7 E

Ch's	Land rolling, Soil Indrate
	Timber Scatt aspen & pine
	Mountainous on 78 ch's
	East on random line bet. sec 14 and 23
	Va 16° 20' E.
10.25	Gulch drains S.W.
40.00	Set Temp 1/4 sec cor
47.00	Gulch drains S.
71.00	" " S.E.
80.58	Intersect N & S line 42 lks S. of Cor to sec. 13. 14. 23 & 24 from which S. 89° 42 W. on true line bet secs 14 & 23
40.29	Set chained aspen post 4 x 4 in 4 ft long, 2 ft deep, marked 1/4 S. on N. Side with mound of earth from 4 pits each 24 x 12 x 12 in for 1/4 sec cor.
80.58	The Cor to secs 14. 15. 22 & 23.
	Land, rolling; Soil, Indrate; No Timber

BOOK-A-2

Salt 2

Ch's	
40.00	
80.00	

BOOK-A-161

Chs	
	Mountainous on 80.58 chs.

North bet. Secs 33 & 34
Va 16° 20' E

40.00 Set charred cedar post 4×4 in., 4 ft long, 2 ft dup, marked ¼ S. on W. side with mound of earth from 4 pits, each 24×12×12 in for ¼ sec cor.

80.00 Set charred aspen post, 4×4 in, 4 ft long, 2 ft dup, marked 1 Notch on S. & 3 on E. edges, with mound of earth from 4 pits, each 24×12×12 in. for cor. to secs 27. 28. 33. and 34.

Land, rolling, soil, 2nd rate;
Timber, scatt. aspen;
Mountainous on 80 chs.

East, on random line, bet sec. 27 & 34
Va 16° 20' E.

Subdivisions Tp 10 S., R 7 E.

Ch's	
8.00	Ridge bears NW & SE
36.00	Gulch drains N.E.
40.00	Set temp 1/4 sec cor.
50.25	Gulch drains N.
79.60	Intersect N & S. line 27 lks. N. of Cor. Sec. 26. 27. 34 and 35, from which N. 89° 48' W. on sec line bet. Sec.s 27. and 34.
39.80	Set charred aspen post 4x4 in, 4 ft long. 3 ft drip, marked 1/4 S. on E. side, with mound of earth from 4 pits each 24x12x12 in for 1/4 sec.
79.60	The Cor. Sec. 27. 28. 33. and 34. Land, rolling; Soil, Quartz; Timber Scatt. aspen Mountainous on 79.60 ch's.

North bet. Sec. 27 and 28.
Va 16° 20' E.

14.00	Ridge bears N.W. and S.E.
40.00	Set charred pine post 4x4 in

BOOK-A-

Salt L

Ch's	
	4
	on
	fro
	1/4
57.75	G
80.00	Se
	m
	E.
	fo
	Co
	Ga
	Th
	22
15.00	
23.40	He
28.50	G
31.50	
40.00	

Salt Lake Meridian 476

Ch's	
	4 ft long, 2 ft dup, marked 1/4 on W. side, with mound of earth from 4 pits, each 24×12×12 in for 1/4 sec cor.
57.75	Gulch drains N.W.
80.00	Set Lime Stone 12×12×7, 8 in dup, marked 2 Notches on S. and 3 on E. edges, with mound of earth from 3 pits each 24×12×12 in for Cor to secs. 21. 22. 27 & 28.
	Land, rolling; Soil 1st rate; Timber, Scatt aspen
	Mountainous on 80 ch's.
	East on random line bet secs. 22 & 27. Va 16° 20' E.
15.00	Enter Aspen Grove
23.40	Head of Hollow drains N.W.
28.50	Leave Grove
31.50	Head of Hollow drains N.W.
40.00	Set temp 1/4 sec cor.

Subdivisions Tp. 10 S., R 7 E.

chs	
48.00	Hollow drains N.W., heads S.
56.65	Enter dry aspen
64.50	Hollow drains N.W.
79.80	Intersect N & S. line 21 lks S. of Corts secs. 22.23.26 & 27. from which S 89° 51' W on true line bet secs. 22 & 27
39.90	Set Lime stone 11×11×7 – 6 in dup marked 1/4 on N. side, with mound of earth from 4 pits each 24×12×12 in for 1/4 sec cor.
79.80	The corts sec. 21.22.27 & 28. Land rolling; Soil Indrate; Timber dry aspen, Mountainous on 79.80 chs. Apl. 16th 1879

North bet. sec 21. & 22
Va 16° 20' E.

Descend.

chs	
38.00	Enter flat.
40.00	On S. edge of Soldier Fork Creek 5 lks wide 8 in dup, mus W., set charred

chs	
	oak post, 4×4 in. 4 ft long, 2 ft deep, marked 1/4 S. on W. side, with mound of earth from 4 pits each 24×12×12 in for 1/4 sec cor.
47.00	Road bears E & W.
53.00	Ascend
75.00	Gulch drains S.W.
80.00	Set charred aspen post, 4×4 in 4 feet long, 2 ft deep, marked 3 Notches on S. and E. edges, with mound of earth from 4 pits each 24×12×12 in for Cor to Sec. 15. 16. 21 & 22. Land, rolling; Soil, 2nd rate, Timber small oak & aspen Mountainous on 65 chs.

East on random line bet. Sec. 15 & 22
Va 16° 20' E

3.00	Gulch drains S.W.
17.00	Ridge bears N.E. & S.W.
32.00	Gulch drains S.W.

4-10 Subdivisions 10 S., R 7 E.

Chs	
40.00	Set temp. 1/4 sec cor.
52.00	Gulch drains S.
69.00	Ridge bears N & S.
79.94	Intersect W & S line 43 lks N. of cor to sec. 14.15.22 & 23 from wh N. 89°42' W. on true line bet. sec^s 15 & 22
39.97	Set charred aspen post. 4x4 in. 4 ft long, 2 ft deep, marked 1/4 S. on N. side with mound of earth from 4 pits each 24 x 12 x 12 in for 1/4 sec cor.
79.94	The cor to sec^s 15.16.21 & 22 Land, rolling; Soil, Quartz; No Timber
	Mountainous on 79.94 Chs
	North bet. sec^s 32 & 33 Va 16°20' E
39.00	Ravine drains N.W.
40.00	Set charred aspen post 4x4 in, 4 ft

BOOK-A-161

chs	
	long, 2 ft deep, marked 1/4 S. on W. side with mound of earth from 4 pits each 24 x 12 x 12 in for 1/4 sec. cor.
68.00	Ridge bears N. W. & S. E.
80.00	Set sand stone 30 x 16 x 12, 20 in deep, marked 1 notch on S. and 4 on E. edges with mound of earth from 4 pits, each 24 x 12 x 12 in for cor to secs. 28. 29. 32 & 33
	Land rolling; soil 2nd rate;
	No Timber
	Mountainous on 80 chs.

East on random line bet. secs. 28 & 33

Va 16° 20' E.

21.00	Gulch drains N. W.
39.50	Ridge bears N. W. & S. E.
40.00	Set temp. 1/4 sec. cor.
80.32	Intersect N & S. line at cor to secs. 27. 28. 33 & 34 from which West, on true line, bet. secs. 28. and 33.
40.16	Set charred pine post 4 x 4 in, 4 ft.

Subdivisions Tp 10 S., R 7 E.

chs.	
	long, 2 ft deep, marked 1/4 S. on N. side with mound of earth from 4 pits, each 24 x 12 x 12 in for 1/4 sec cor.
80.32	The cor to secs. 27. 28. 33. & 34
	Land, rolling;
	Soil, 2nd rate;
	No Timber;
	Mountainous on 80.32 chs.
	North bet. secs. 28 and 29
	Was 6° 20' E.
12.80	A Lone Cedar 18 in dia., in bottom of Hollow drains N.W.
40.00	Marked Stationary Sandstone 18 x 12 x 10 in above ground 1/4 on W. side, with mound of earth & stone from 4 pits each 24 x 12 x 12 in for 1/4 sec cor.
49.50	Gulch drains N.W.
65.00	Ridge bears N.W. and S.E.
70.00	Cabin & corral bears N. 42 W 57 chs dist.

BOOK-A

Salt 2

chs	
80.00	
2.00	
15.00	
18.00	
38.00	
40.00	
57.00	
64.00	
71.50	
80.20	

Salt Lake Meridian

chs	
80.00	Set Sand Stone 14×10×5, 9 in deep marked 2 Notches on S. and 4 on E. edges, with Mound of earth and Stone from 4 pits each 24×12×12 in for Cor. to Sec.s 20. 21. 28 & 29.
	Land rolling; Soil, Quadrate; No Timber;
	Mountainous on 80 chs.
	East on random line between Sec.s 21 & 28. Va 16° 20' E.
2.00	Gulch drains N.W.
15.00	Ridge bears N.W. & S.E.
18.00	Hollow drains N.W.
38.00	" " N.W.
40.00	Set temp. 1/4 sec cor.
57.00	Ridge bears N.W. & S.E.
64.00	Large Hollow drains N.W.
71.50	Small " " "
80.20	Intersect N & S. line, 23 lks N. of cor to Sec.s 21. 22. 27 & 28. from which

Subdivisions Tp. 10 S., R. 7 E.

Chs.	
	North 89°50' West, on true line, bet. sec. 21 & 28.
40.10	Set Lime Stone 14×12×8, 9 in deep marked 1/4 on N. side, with mound of earth and stone from 4 pits each 24×12×12 in for 1/4 sec cor.
80.20	The cor to sec. 20. 21. 28 & 29.
	Land, rolling; soil 2nd rate;
	No Timber
	Mountainous on 80.20 chs
	North bet. secs 20 & 21.
	Va 16° 20' E.
1.00	Hollow drains. NW
14.00	Ridge bears N.W. & S.E.
32.00	Entire Flat.
37.00	Soldier Fork Creek 8 lks wide, 10 in deep runs westerly.
40.00	Set charred aspen post. 4×4 in 4 ft long, 2 ft deep marked 1/4 on W. side with mound of earth from 4 pits each 24×12×12 in for 1/4 sec cor.

Salt L

BOOK-

chs	
42.75	
57.00	
80.00	
12.00	
18.00	
32.00	
40.00	
50.00	
57.00	
78.00	

BOOK-A-161

ch's	
42.75	Road bears E & W.
57.00	Enter Hills, at mouth of hollow heads N.E.
80.00	Set charred pine post 4 x 4 in, 4 ft long 2 ft deep, marked 3 Notches on S. and 4 on E. edges, with mound of earth from 4 pits, each 12 x 12 x 12 in for cor to sec.s 16. 17. 20 & 21.

Land, rolling; Soil, 2nd rate;
No Timber
Mountain ore on 55 ch's.

East on random line bet sec 16 & 21.
Va 16° 20' E

12.00	Hollow drains S.
18.00	" " S.W.
32.00	Ridge bears N. & S.W.
40.00	Set temp. 1/4 sec. cor
50.00	Hollow drains S.E.
57.00	" " S.W.
78.00	" " "

Subdivisions Tp 10 S. R 7 E

chs

80.18 Intersect N & S. line, 41 lks S. of cor to Sec. 15. 16. 21. and 22, from which S. 89° 42' W. on true line bet sec. 16 & 21.

40.09 Set charred aspen post 4×4 in. 4 ft long, 2 ft deep, marked 1/4 S. on N. side, with mound of earth from 4 pits each 24×12×12 in for 1/4 Sec. Cor.

80.18 The cor to sec. 16. 17. 20 & 21.
Land, rolling; soil, 2nd rate;
No Timber;
Mountainous 80.18 chs

North bet. sec. 31 and 32.
Var 16° 20' E.

40.00 Set lime stone 18×7×7 - 6 in deep, marked 1/4 on W. side, with mound of earth and stone from 4 pits each 24×12×12 in for 1/4 sec cor.

BOOK

Salt ...

chs
58.00
78.50
80.00
14.00
30.00
37.00
40.00
56.00
73.00
79.40

BOOK-A-161

chs	
58.00	Ridge bears N.W. & S.E.
78.50	Gulch drains N.W.
80.00	Set Limestone 12 x 8 x 6. 8 in deep marked 1 Notch on S. and 5 on E. edges, with mound of earth & stone from 4 pits each 24 x 12 x 12 in for cor to sec. 29. 30. 31 & 32.
	Land rolling; Soil, 2nd rate; No Timber
	Mountainous on 80 chs.

East on, random line, bet secs. 29 & 32. Va. 16°20' E.

14.00	Gulch drains N.W.
30.00	Ridge bears N.W. & S.E.
37.00	Gulch drains N.W.
40.00	Set temp 1/4 sec Cor.
56.00	Gulch drains N.W.
73.00	Ridge bears N.W. & S.E.
79.40	Intersect N & S. line 34 lks N. of cor to secs. 28. 29. 32 & 33 from which

Subdivisions Tp 10 S., R 7 E.

ch's	
	N 89°45' W on true line bet secs. 29 & 3
39.70	Set lime stone 12×12×4, 8 in deep, marked 1/4 on N. side on mound of earth from 4 pits each 24×12×12 in for 1/4 sec cor.
79.40	The Corte secs. 29. 30. 31 & 32 Land rolling; Soil, 2nd rate; No Timber
	Mountainous on 79.40 ch's. Apl 17th 1879
	West on random line bet sec. 30 & Das 60° 20' E.
2.50	Gulch drains N. W.
13.00	Ridge bears N. W. & S. E.
30.00	Hollow drains N. W.
40.00	Set Temp 1/4 sec cor.
43.00	Hollow drains N. W.
66.50	" " "
80.12	Intersect W. boundary of Tp at Corte secs. 30 & 31 from which East, on true line, bet secs. 30 & 3

Salt L

ch's	
40.12	Set ma of e for
80.12	The Pan No
19.00	Gu
40.00	Rid Set 2 ft mon 24×
72.00	G
80.00	Se m edg

BOOK-A-161

chs	
40 12	Set Limestone 14×12×4, 9 ins dup. marked 1/4 on N. side, with mound of earth from 4 pits each 24×12×12 ins for 1/4 sec. cor.
do. 12	Thence sec. 29. 30. 31 & 32 Pond, rolling; soil 2nd rate; Cor Timber Mountains on 80.12 ch.

North bet Secs. 29. and 30.
Ca 16. 20 E.

19.00	Gulch drains N.W.
40.00	Ridge bears N.W. & S.E. Set chamfered pine post 4×4 ins, 4 ft long, 2 ft dup, marked 1/4 S. on W. side, with mound of earth from 4 pits each 24×12×12 ins for 1/4 sec. cor.
47.00	Gulch drains N.W.
80.00	Set Limestone 12×12×8, 8 ins dup, marked 2 Solomon S. and 5 on E. edges, with mound of earth from

Subdivisions Tp 10 S. R 7 E.

Chs	
	4 pits each 4 x 12 x 12 in for cor to secs. 19. 20. 29 & 30.
	Land, rolling; soil, 2nd rate; No Timber;
	Mountainous on 80 chs.
	East on random line bet secs. 20 & 29 Va 16° 20' E.
8.00	Ridge bears N.W. & S.E.
28.50	Gulch drains N.W.
40.00	Set Temp 1/4 sec cor.
61.00	Ridge bears N.W. & S.E.
79.80	Intersect N & S. line 39 lks N. of cor to secs. 20. 21. 28 & 29 from which (N. 89° 43' W. on true line bet sec. 20 & 29.
39.90	Set chained oak post 4 x 4 in, 4 ft long, 2 ft deep, marked 1/4 S. on N. side with mound of earth from 4 pits each 4 x 12 x 12 in for 1/4 sec cor.

Salt

Chs	
79.80	Th
	Lan
	Mo
	We
12.00	S
40.00	
42.00	
48.00	So
	du
60.30	A
70.00	Off
	5
80.16	In
	m
	Ea
	be
40.16	Se

BOOK-A-161

Chs	
79.80	The cor to sec.s 19. 20. 29 & 30.
	Land, rolling; soil, 1st rate;
	No Timber;
	Mountainous on 79.80 chs. —
	West on random line bet sec.s 19 & 30.
	Va. 16° 30' E.
12.00	Gulch drains N.W.
40.00	Set temp. 1/4 sec cor.
42.00	Enter flat.
48.00	Soldier Fork Creek, 10 lks wide 10 in deep, runs S.W.
60.30	Road bears N.E. & S.W.
70.00	Offset S. 5 chs., West 10.16 chs., to a point. 5 chs S. of
80.16	Intersect West Boundary of Tp at Witness cor to sec. 19 & 30. from which East (with offset) on true line bet. sec.s 19 & 30.
40.16	Set Lime Stone 10×10×8 – 6 in deep

Subdivisions Tp 10 S. R 7 E

Chs	
	marked 1/4 on N. side with mound of earth from 4 pits each 24×12×12 in for 1/4 sec cor.
80.16	The corts sec. 19. 20. 29 & 30. Land mountainous & level; Soil 2nd rate; No Timber Mountainous on 42 chs.
	North bet. secs. 19 & 20 Vat 6° 20' E
15.00	Enter flat.
21.00	Soldier fork Creek, 8 lks wide 10 in deep runs S.W.
26.00	Road bears N.E. & S.W.
30.00	Enter Hills
40.00	Set lime stone 10×10×7 — 6 in deep marked 1/4 on W. side, with mound of earth from 4 pits each 24×12×12 in for 1/4 sec cor.
45.75	Gulch drains S.W.

Salt ...

BOOK-...

80.00	De... ma... ed... 4 p... 17... Lan... Mo...
	Ea...
12.00	G...
31.50	
40.00	S...
46.00	G...
61.00	
74.00	R...
79.66	In... to S... S 89... 17...

BOOK-A-161

80.00 Set Lime stone 11×11×7 - bin dep
marked 3 Notches on S. and 5 on E.
edges with mound of earth from
4 pits each 24×12×12 in for Cor to Sec.
17. 18. 19 & 20.
Land, rolling; Soil, 2nd rate;
No Timber
Mountains on 65 ch's.

East, on random line, bet. sec. 17 & 20
Va 16° 20' E.

12.00 Gulch drains S.
31.50 " " S.E.
40.00 Set temp. 1/4 sec. cor.
46.00 Gulch drains S.W.
61.00 " " S.
74.00 Ridge bears N & S.
79.66 Intersect N & S line 37 lks S. of Cor
to Sec. 16. 17. 20 & 21. from which
S 89° 44' W. on true line bet sec.
17 & 20.

Subdivisions Tp 10 S., R 7 E

39.83 Set Limestone 11×7×7 — bin dep
marked 1/4 on N. side with mon
of earth from 4 pits each 24×12×
in for 1/4 sec. cor.

79.66 The cor to secs. 17. 18. 19 & 20.
Land, rolling; Soil, Indrate
No Timber
Mountainous on 79.66. chs,
April 18th 1879

Note: The N. part of this Tp falling in Barren mountains, is not surveyed.

General Description — The surveyed portion of this Township, consists of good bottom land along Soldiers fork Creek, and adjacent mountain slopes. These slopes are not very steep, and face Northward, thus receiving considerable snow during the winter and retaining moisture during

BOOK-
Salt La
the Sur
Suita
irrig

BOOK-A-161

the summer, and making them suitable for cultivation, without irrigation.

A. D. Ferron
U.S. dep. Surveyor

BOOK-A-161

LIST OF NAMES.

A list of the names of the individuals employed to assist in running, measuring or marking the lines and corners described in the foregoing Field Notes of the Exterior Boundaries and Subdivisions of Township No 10 South, Range No 7 East of the Salt Lake Meridian in Utah Territory

showing the respective capacities i

which they acted.

Otto E. Salomon Compassma

Carll Dahlgren **Chainman.**

William Dell **Chainman.**

Abraham R. Marchant **Flagman.**

John H. Newman **Axeman.**

We

Dep

We hereby certify that we have assisted

Augustus L Gunn

Deputy Surveyor in surveying the

Exterior Boundaries and Subdivisions of Township No 10 South, Range No 7 East, Salt Lake Meridian Territory of Utah,

and that said Township has been in all respects, to the best of ou knowledge and belief, well and faithfull surveyed, and the boundary monument planted according to the instruction furnished by the Surveyor General.

Otto E Salomon Compassman
Chainman
Carl Dahlgren
Chainman
William Dell
Flagman
Abraham R. Marchant,
Axeman
John H. Newman

Subscribed and sworn to by th above named persons, before me, a deputy Surveyor, ~~for the County of~~ _____, in the Territory of Utah, this 18th day of Apl 1879

Augustus D. Fern
Deputy Surveyor.

I,
Depu
that
Fre
Surv
the
Utah
A
confe
State
tions
the s
fully
Ex
and
Town
No
Mer

I, Augustus L. Timm
Deputy Surveyor, do solemnly swear that in pursuance of a contract with
Frederick Dalmon
Surveyor General of the public lands of the United States in the Territory of Utah, bearing date the 15th day of August 1879, and in strict conformity to the laws of the United States, the Manual of Surveying Instructions, and the instructions fnrnished by the said Surveyor General, I have faithfully surveyed the
Exterior Boundaries and Subdivisions of Township 1 South Range 1 East Salt Lake Meridian, Utah

500

in the Territory aforesaid, and do fu
ther solemnly swear that the foregoi
are the true and original Field Notes
such survey.

Augustus D. Ferron
Deputy Surveyor

Subscribed by the said August
D. Ferron Deputy Survey
and sworn to before me, a Notary
Public for t
county of Salt Lake, in the Ter
tory of Utah, this 25 day of Apl
1879 Wm A. Gorlinski
Notary Public

BOOK-A-

U. S. SURVEYO

Salt Lak

The foreg

Sub

Township No. 1
of the Salt

Executed by ..

Under ..... his

day of ..... Aug

..... April .....

amined, the ne

made, the said

cribe are hereby

BOOK-A-161

501

U. S. SURVEYOR GENERAL'S OFFICE,

Salt Lake City, Utah, April 28th *1879.*

The foregoing field notes of the survey of the ...

Subdivision Lines of

Township No 10, South *Range No* 7, East
of the Salt Lake Meridian, Utah Ty

Executed by Augustus O. Perron

Under his No 86 *contract of the* 15th

day of August *1878, in the month of*

April *1879, having been critically examined, the necessary corrections and explanations made, the said field notes, and the surveys they describe are hereby approved.*

Fred Salomon

U. S. Surveyor General for Utah.