BOOK-A-157

Filed *187* .

Examined by

Compared by

FIELD NOTES

OF

THE SURVEY OF THE

First Standard Parallel South

through Ranges 3 & 4 West

of Township No —— *, Range No* ——

of the Salt Lake Meridian in Utah Territory.

BY

Augustus A. Green

U. S. DEPUTY SURVEYOR,

Under his Contract No. 19

dated August 21st *1877.*

Survey commenced April 10th *1878.*

Survey completed April 10th *1878.*

BOOK-A-157

Filed *187* .

Examined by

Compared by

FIELD NOTES

OF

THE SURVEY OF THE

First Standard Parallel South

through Ranges 3 & 4 West

of Township No —— *, Range No* ——

of the Salt Lake Meridian in Utah Territory.

BY

Augustus A. Green

U. S. DEPUTY SURVEYOR,

Under his Contract No. 19

dated August 21st *1877.*

Survey commenced April 10th *1878.*

Survey completed April 10th *1878.*

BOOK-A-157

Fifth Standard Parallel South

Township through R. 3 W.

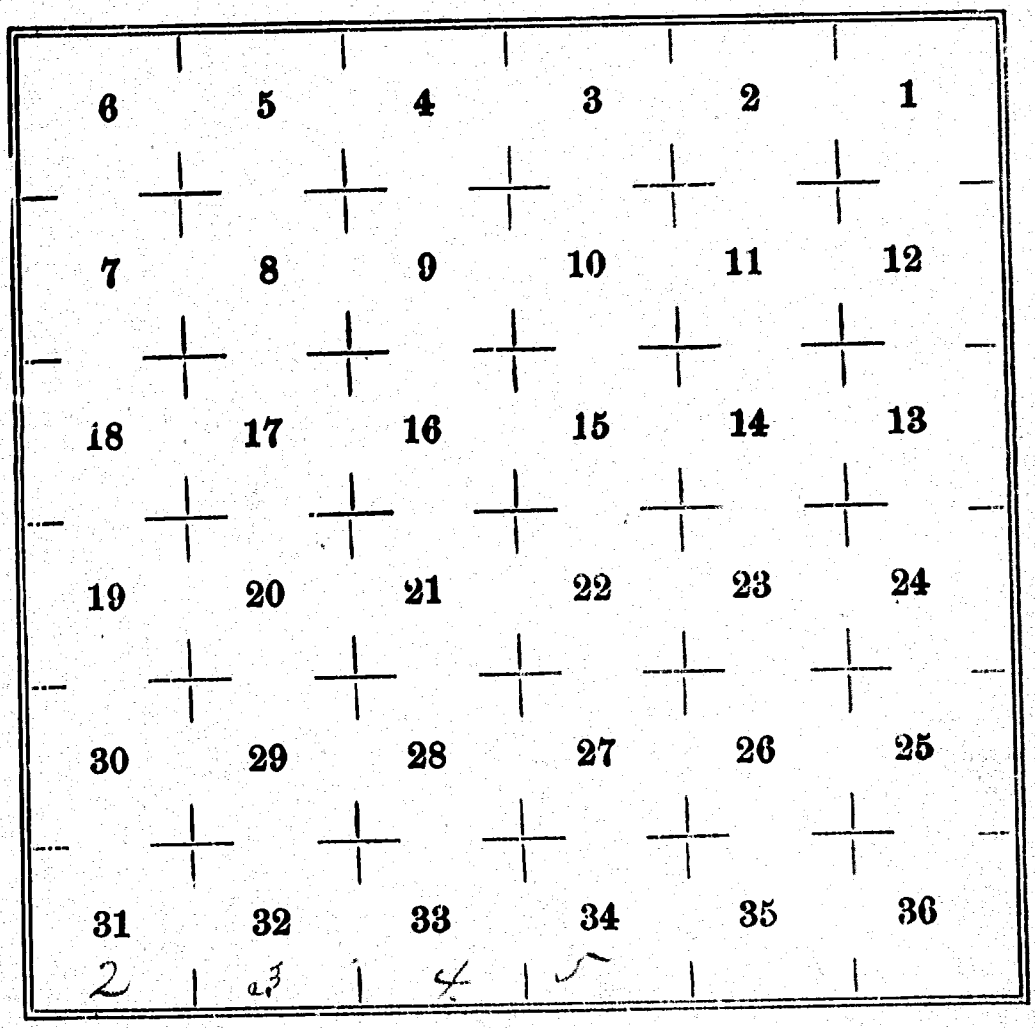

5th Standard Parallell S. through R. 3 W.

BOOK-A-157

Salt Lake Meridian 2

ains.	Survey Commenced April 10th 1878. From the established standard Cor. to Tps. 25 S. R. 3 & 4 W. I run East on South boundary of Sec. 31.
	Va 16°00' E.
28.50	Ascend.
40.00	Set lime stone 17x13x6-11 in. deep, marked 1/4 on N. side, with stone mound, for 1/4 Sec. Cor.
43.00	Ridge bears N & S.
53.00	Enter valley
62.50	Road bears N & S.
80.00	Set trachyte 18x18x7-12 in. deep, marked 5 notches on E. 1 on W. & 6 on N. edges and letters S.C. for Standard Cor. to Secs. 31 & 32 T. 25 S. R. 3 W.
	Land mostly level
	Soil 3rd rate.

5th Standard Parallell S. through R. 3

Chains. No timber.

East on South Boundary Sec. 32,
Va 16°00'E,

15.50 Road bears N.E. & S.W.
40.00 Set trachyte 16×16×6-11 in. deep
marked 1/4 on N. side, with stone
mound, for 1/4 Sec. Cor.
40.75 Road bears N. & S.
41.50 Wash drains N.
56.00 " " "
60.50 Road bears N. & S.
63.00 Wash drains N.
80.00 Set trachyte 17×14×7-11 in. deep
marked 4 notches on E & 2 on W.
and 6 on N. edges, & S.C. for
Standard Cor. to Sec. 32, & 33.
Tp. 25 S. R. 3 W.
Land level valley.

BOOK-A-157

Salt Lake Meridian.

Chains | Soil 1st rate.
No timber.

East on S. Boundary Sec. 33.
Va 16°00'E.

4.00 Roadbears N.W. & S.E.
7.00 Wash drains N.W.
10.60 Spring branch, 2 lks. wide, 3 in deep, runs N.W.
13.50 Roadbears N.W. & S.E.
27.50 Wash drains N.W.
34.50 " " "
40.00 Set trachyte 14x10x5 - 9 in. deep, marked 1/4 on N. side, with stone mound, for 1/4 Sec. Cor.
40.35 Wash drains N.W.
49.00 Ascend
60.00 Wash in ravine drains N.W.
76.00 Enter timber.

5th Standard Parallell S. through R. 3 W.

Chains 80.00 Marked stationary trachyte 3x2x1 ft. above ground. 3 notches on E. & W. & 6 on N. edges, and S.C., with stone mound for standard Cor. to Secs. 33 & 34 Tp. 25 S. R. 3 W. from which.

A pine 4 in. dia. bears S. 6° E. 40 lks. dist. marked S 33 T 26 S. R 3 W. B.T.

A pine 12 in. dia. bears N. 80° E. 75 lks. dist. marked S. 34 T. 25 S. R. 3 W. S.C. B.T.

A cedar 7 in. dia. bears S. 90° W. 50 lks. dist. marked S. 4 S.C. B.T.

Land W½ level - E½ hilly.

Soil 1st rate.

Timber pine & cedar of commercial value on 4.00 chs.

East on S. Boundary Sec. 34.

Va 16° 00' E.

BOOK-A-157

Salt Lake Meridian

Chains	
8,50	Gulch drains N.W.
10,70	Road bears N & S.
40,00	At foot of main mountains. Set trachyte 16x9x7 - 11 in. deep, marked 1/4 on N. side, with stone mound, for 1/4 Sec. Cor. from which, Acedar 10 in. dia. bears N. 20° E, 15 lks. dist, Acedar 8 in dia. bears S. 70° E, 19 lks. dist, both marked 1/4 S. B.T.
80,00	Set trachyte 12x7x7 - 8 in. deep, marked 2 notches on E, 4 on W. & 6 on N. edges & S.C. for Standard Cor. to Sec 34 & 35 T 25 S. R. 3 W. from which. Acedar 7 in dia. bears N. 15° W. 20 lks. dist, marked S. 34. T. 25 S. R. 3 W. S.C. B.T. Apine 9 in dia. bears N. 20° E. 32 lks. dist, marked S. 35. S.C. B.T. Land mountainous. Soil 2nd rate.

7 Salt Lake Meridian

Chains. Timber pine & cedar of Commercial value on 80,000 Chs.

Note: On account of high un-
available mountains - I abau-
don this line here.

Salt Lake Meridian.

Chains	
	From the established Standard Cor. to T. 25 S. Rs. 3 & 4 W. I run West on S. boundary of Sec. 36, Va 16° 00' E.
39.00	Road bears N.E. & S.W.
40.00	Set lime stone 13×10×6 - 9 in. deep, marked 1/4 on N. side, with stone mound, for 1/4 Sec. Cor.
57.50	Wash drains N.E. Ascend.
71.50	Ridge bears N. & S.
77.00	Wash drains N. Enter flat.
80.00	Set lime stone 18×12×4 - 12 in. deep, marked 1 notches on E. 5 on W. & 6 on N. edges, & S.C. with stone mound, for Standard Cor. to Secs. 35 & 36 T. 25 S. R. 4 W.

Land rolling

Soil 2nd rate

No timber

BOOK-A-157

Fifth Standard Parallel South

Township Through R. 4 W.

6	5	4	3	2	1
7	8	9	10	11	12
18	17	16	15	14	13
19	20	21	22	23	24
30	29	28	27	26	25
31	32	33	34	35	36

8

5th Standard Parallel through R. 4 W.

Chains.	West on S. boundary Sec. 35 Va 16° 00' E.
11.00	Wash drains N.E. Ascend.
30.00	Ridge bears N. & S.
35.50	Hollow drains N.
40.00	Set lime stone 16×12×3 - 11 in. deep marked 1/4 on N. side, with stone mound, for 1/4 Sec. Cor.
43.50	Ridge bears N. & S.
60.00	Enter flat.
66.50	Wash drains N.W.
69.00	" " N.
80.00	Set trachyte 15×8×7 - 10 in. deep marked 2 notches on E. 4 on W. & 6 on N. edges & S.C. with stone mound, for standard Cor. to Secs. 34 & 35 T. 25 S. R. 4 W.

Land rolling

Soil 1st rate

No timber

Salt Lake Meridian

...ains.	West on S. boundary Sec. 34. Va 16°00' E.
14.50	Wash drains N.E.
5.50	Road bears N & S.
15.00	Ascend.
25.00	Ridge bears N & S.
31.25	Wash drains N.
	Enter open hollow drains N.
35.50	Road bears N & S.
40.00	Set quartz 18×12×10 - 12 in. deep, marked ¼ on N. side, with stone mound, for ¼ Sec. Cor.
41.50	Wash drains N.E. Leave hollow.
80.00	Set trachyte 20×12×8 - 15 in. deep, marked 3 notches on E. & W. & 6 on N. edges & S.C. with stone mound for standard Cor. to Secs. 33 & 34 T. 25 S. R. 4 W. from which.
	A pine 8 in. dia. bears N 20° W. 27 lks. dist. marked S. 33. T. 25 S. R. 4 W. S.C. B.T.

5th Standard Parallel S. through R. 4

Chains.	
	Land mostly broke mountain
	Soil 2nd rate.
	No timber.

West on S. boundary Sec. 33.
Va 16°00' E.

8.00	Ravine drains N.
10.00	Enter timber.
11.00	Ravine drains N.E.
16.00	Ridge bears N. & S.
26.00	Ravine drains N.W.
29.00	" " N.
40.00	On top of ridge bears N. & S.

marked stationary basalt ledge 5 ft high 1/4 on N.W. face & erect a stone mound for 1/4 sec. Cor. from which.

Acedar 6in dia. bears N. 60° W. 10 lks. dis

Apine 6in. dia bears S. 70° W. 20 lks. dis

Salt Lake Meridian

hains. both marked 11x S. B.T.

Thence descend into Sevier River Canon breaks.

80.00 Set Wachyte 14x10x7 - 9 in. deep, marked 4 notches on E. 2 on W. & 6 on N. edges & S.C. with stone mound, for Standard Cor. to Secs. 32 & 33, T. 25 S. R. 4 W. from which,

Acedar 6 in. dia. bears N. 20° E. 13 lks. dist., marked S. 33. T. 25 S. R. 4 W. S.C. B.T.

Acedar 8 in. dia. bears N. 15° W. 7 lks. dist., marked S. 32. S.C. B.T.

Land mountainous.

Soil 2nd rate.

Timber cedar & pine of commercial value on 70.00 chs

April 10th 1878.

5th Standard Parallell S. through R.4

Chains. Note; on account of Sevier River breaks and ledges 500 feet and upwards in perpendicular hight I abandon the line here.

Note; For general description see end of Subdivision lines of this Township —

BOOK-A-157

14

U. S. SURVEYOR GENERAL'S OFFICE,

Salt Lake City, Utah, August 1st 1878

The foregoing field notes of the survey of the ...

Fifth Standard Parallel South trough Ranges 3 & 4 West

~~Township No~~ ..... ~~Range No~~ ..... Ferry

of the Salt Lake Meridian in Utah

Executed by .. Augustus D. Ferron ...

Under ..... his ..... *contract of the* 27th No. 79

day of ... August ..... 1877, *in the month of*

... April ... 1878, *having been critically examined, the necessary corrections and explanations made, the said field notes, and the surveys they describe are hereby approved.*

Fred. Salomon

U. S. Surveyor General for Utah.

BOOK-A-157
R.

(157) 15

Filed *187* .

Examined by

Compared by

FIELD NOTES

OF

THE SURVEY OF THE

Subdivision Lines.

of Township No 25 S. , *Range No* 3 W.

of the Salt Lake Meridian in Utah Territory.

BY

Augustus D. Terrow

U. S. DEPUTY SURVEYOR,

Under his Contract No. 79

dated August. 27th *187*7.

Survey commenced April 11th *1878*.

Survey completed April 12th *1878*.

BOOK-A-157

West Boundary and

Subdivision Lines

Township 25-S. **R.** 3 W.



BOOK-A-157

Subdivisions T. 25 S. R. 3 E.
Salt Lake Meridian. 16

Rains Survey Commenced April 11th 1878.
Note. the Eastern part of this
T. 5 falls in high unavailable
mountains is not surveyed,
therefore I commence at the
Standard Cor. to Secs. 34 & 35 - on
the 5th Standard Parallel S.
but the Cor. to Secs. 22, 23, 26 & 27
being lost, I run a random
line to said Cor. and find line
to be 2 miles 32 lks. due North,
I then adjust my Chain accord=
ingly and run on the line.
North bet. Secs. 34 & 35.
W. 16° 00' S.
29.60 Centre drains N.W.
40.00 set trachyte 13x9x6 - pit. deck,
marked 1/4 on N. side, with stone
mound, for 1/4 Sec Cor. from which
A cedar 2in. dia. bears N. 15° W. 10 lks. dist. Cs.

Subdivisions T. 25 S. R. 3 W.

Chains. Apine 6 in. dia. bears S. 40° E. 17 lks. dist.
both marked 1/4 S. 13 T.

57.50 Ravine drains N.W.

80.00 Set Trachyte 15 x 10 x 6 - 10 in. deep.
marked 1 notch on S. & 2 on E. edges,
with stone mound, for Cor. to Secs.
26, 27, 34 & 35, from which,
Apine 4 in dia. bears N. 70° W. 20 lks. dist.
marked S. 27. T. 25 S. R. 3 W. B. T.
Acedar 7 in. dia. bears N. 25° E. 19 lks. dist.
marked S. 26. B. T.
Land mountainous
Soil 2nd rate.
Timber pine & cedar of com-
mercial value on 80.00 chs

North bet. Secs. 26 & 27.
Va 16° 00' E.

20.50 Ravine drains S.W.

BOOK-A-157

Salt Lake Meridian

Chains.	
40.00	Set trachyte 11x7x7 - 9 in. deep, marked 1/4 on W. side, with stone mound, for 1/4 Sec. Cor. from which.
	A pine 4 in. dia. bears N. 60° E. 14 lks. dist.
	A cedar 7 in. dia. bears S. 10° W. 50 lks. dist.
	both marked 1/4 S. 13 T.
44.50	Ravine drains W.
80.00	The Cor. to Secs. 22, 23, 26 & 27
	Land mountainous.
	Soil 2nd rate.
	Timber pine & cedar of commercial value on 80.00 chs.

Note; the Cor. to Secs. 15, 16, 21 & 22 being set, I therefore from the Cor. to Secs. 33 & 34 on the 5th Standard Parallel S. run a random line N. to said Corner and find the line to be 3 miles.

Subdivisions T. 25 S. R. 3 W.

Chains.	
	and 27 lks. and falling 15 lks. East of the established Cor. I adjust my instrument & chain accordingly & run. North bet. Secs. 33 & 34. Va. 16° 00' E.
40.00	Set trachyte 16×10×9 - 11 in deep, marked ¼ on W. side, with stone mound, for ¼ Sec. Cor.
41.00	Wash at mouth of ravine drains N.W. Leave timber, Enter flat.
80.00	Set trachyte 13×10×9 - 9 in deep, marked 1 notch on S. & 3 on E. edges, with stone mound, for Cor. to Secs. 27, 28, 33 & 34. from which. Jacob Wicklund's cabin bears N. 34° 15' W. 23.50 chs. dist. Michael Johnson's Cabin bears N. 62° W. 41 chs. dist.

BOOK-A-157

Salt Lake Meridian.

Chains. Land N½ level - S½ hilly - Soil 1st rate.

Timber cedar & pine of commercial value on S. 4,000 chs.

East on random line bet. Secs. 27 & 34 (Va 16°00' E).

1.00 Road bears N.W. & S.E.

32.70 Foot of timbered mountains.

40.00 Set temporary ¼ Sec. Cor.

58.00 Rainie drains S.W.

80.20 Intersect N & S. line 24 lks. N. of Cor. to Secs. 26, 27, 34 & 35, from which N. 89°57' W. on true line bet. Secs 27 & 34

40.10 Set trachyte 14×10×5 - 9 in. deep, marked ¼ on N. side, with stone mound, for ¼ Sec. Cor. from which

A cedar 3 in dia. bears N. 30° W. 23 lks. dist.

A cedar 5 in dia. bears S. 80° E 25 lks. dist.

Subdivisions T. 25 S. R. 3 W.

Chains.	
	Post marked 1/4 S. 13 T.
80.20	The Cor. to Secs. 27 & 28, 33 & 34.
	Land mountainous on E. part
	Level W. part
	Soil 2nd & 1st rate.
	Timber pine & cedar of commercial value on S. 47.50 chs.

North bet. Secs. 27 & 28.

Va 16°00'S.

5.50	Road bears N.W. & S.E.
32.00	Irrigation ditch runs S.W.
40.00	Set charred cedar post 4x4 in. 4 ft. long 2 ft. deep, marked 1/4 S. on W. side, with mound of earth from 4 pits each 24x12x12 in. for 1/4 Sec. Cor.
43.75	Spring branch 3 lks. wide. 2 in. deep, runs S.W.

BOOK-A-157

Salt Lake Meridian.

Chains.	
58.50	Wash drains S.W.
59.00	" " S.W.
80.00	Set trachyte 16×12×10-11 in. deep marked 2 notches on S. & 3 on E. edges, with stone mound, for Cor. to Secs. 21, 22, 27 & 28.
	Land level
	Soil 1st rate.
	No timber.

	Earth on random line bet. Secs. 22 & 27
	Va 16°00'E.
40.00	Set temporary ¼ Sec. Cor.
40.60	Spring branch 3 lks. wide, 2 in. deep runs S.W.
50.00	Ascend timbered mountains.
80.12	Intersect N & S line at Cor. to Secs. 22, 23, 26 & 27, from which
	West on true line bet. Secs. 22 & 27.

Chains	Subdivisions T. 25 S. R. 3 W.
40.06	Set Trachyte 12x8x7 - 8 in. deep, marked 1/4 on N. side, with stone mound, for 1/4 Sec. Cor.
80.12	The Cor. to Secs. 21, 22, 27 & 28. Land mostly level. Soil 1st rate. Timber pine & cedar of commercial value on E. 30.12 chs.
	North bet. Secs. 21 & 22. Va. 16°00' E.
17.00	Wash drains S.W.
40.00	Set Trachyte 14x14x3 - 9 in. deep, marked 1/4 on W. side, with stone mound, for 1/4 Sec. Cor. from which Hunt's house bears N. 31°30' E.
47.50	Road bears N.E. & S.W.
57.25	Road " E & W.
60.00	Dry bed drains N.W.

Salt Lake Meridian

Chains.	
63.00	Dry bed drains N.W.
80.00	The Cor. to Secs. 15, 16, 21 & 22.

from which,

Hunt's house bears S. 37 W.

Sand level.

Soil 1st rate.

No timber.

Note: The Cor to Secs. 20, 21. 28 & 29 being lost, and the Cors. to Secs. 16, 17, 20 & 21 being the nearest established, therefore from the Standard Cor. to Secs. 32 & 33 on the 5th Standard Parallel S. I run N. on random line to said Cor. I find the line to be 2 miles. 79 chs. and 86. lks. and falling 17 lks. E. of the established Corner. I adjust my instrument & chain accordingly & run.

Subdivisions T. 25 S. R. 3 W.

Chains. North bet. Secs. 32 & 33.
Va 16° 0' E.

3.50 Wash drains N.W.
8.00 Road bears N.W. & S.E.
17.00 " " " "
20.10 Spring branch 3 lks. wide, 2 in. deep, runs N.W.
34.50 Same spring branch runs N.E.
40.00 Set Wa. chyte 1'1x10x8 - 11 in. deep marked 1/4 x on W. side, with stone mound, for 1/4 x Sec. Cor. from which,
George Gifford's cabin bears N. 20° 15' W.
Moses Gifford's cabin bears N. 69° 30' W.
Jonas Wicklund bears N. 44° E.
54.25 Road bears E. W.
80.00 Set Wa. chyte 1'7x11x7 - 11 in. deep marked 1 notch on S. & 4 on E. edges with stone mound, for Cor. to Secs. 28, 29, 32 & 33, from which;
George Gifford's house bears N. 55° W.

BOOK-A-157

Salt Lake Meridian

Chains.	Moses Giffords cabin bears S. 55° W.
	Jonas Wicklund " " S. 40° E.
	Land level.
	Soil 1st rate.
	No timber.
	East on random line bet. Secs. 28 & 33.
	N. 16° 00' E.
9.40	Ditch runs N.
	Enter cultivated land.
31.50	Leave " "
34.00	Road bears N. E. & S. W.
39.55	" " N. & S.
40.00	Set temporary ¼ Sec. Cor.
40.50	Ditch runs N.
75.00	Wash drains N.
79.68	Intersect N. & S. line 46 lks. S. of Cor. to Secs. 27, 28, 33 & 34. from which S. 89° 40' W. on true line bet. Secs. 28 & 33.

27 Subdivisions T. 25 S. R. 3 W.

Chains.

39.84 Set Trachyte 18×17×5 = 12 in. deep, marked 1/4 on N. side, with stone mound, for 1/4 Sec. Cor.

79.68 The Cor. to Secs. 28, 29, 32 & 33.

Land level.

Soil 1st rate.

No timber

North bet. Secs. 28 & 29.

Va 16° 00' E.

32.00 Road bears N.E. & S.W.

40.00 Set Trachyte 12×12×10 - 8 in. deep, marked 1/4 on W. side, with stone mound, for 1/4 Sec. Cor.

45.25 Road bears N.E. & S.W.

48.25 " " " "

76.25 " " " "

80.00 This being Southernmost point of the Hogo survey I made

Salt Lake Meridian

Chains.	diligent search but found No trace of old Cor. Set quartzite 16×8×8 - 11 in. deep, marked 2 notches on S. & 4 on E. edges, with stone mound, for Cor. to Secs. 20, 21, 28 & 29. Land level. Soil 1st rate. No timber.

East on random line bet. Secs. 21 & 28.
Va 16°00' E.

2.50	Road bears S.E. & N.W.
8.50	Acabin bears N. 18 chs.
9.75	Road bears N.E. & S.W.
14.75	" " N & S.
19.60	Spring branch, 3 lks. wide, 4 in. deep runs N.
22.50	Road bears N.E. & S.W.
36.75	" " " "

Subdivisions T. 25 S. R. 3 W.

Chains	
38.50	Road bears N. & S.
40.00	Set temporary 1/4 Sec. Cor.
57.00	Road bears N.W. & S.E.
79.62	Intersect N. & S. line 43 lks. S. of Cor. to Secs. 21, 22, 27 & 28, from which S. 89°42' W. on true line bet. Secs. 21 & 28
39.81	Set trachyte 16×12×6 – 11 in. deep, marked 1/4 on N. side, with stone mound, for 1/4 Sec. Cor.
79.62	The Cor. to Secs. 20, 21, 28 & 29.

Land level
Soil 1st rate,
No timber.

April 11th 1878.

North bet. Secs. 20 & 21.
Va 16°00' E.

40.00	No trace of old Cor.
	Set trachyte 14×12×4 – 9 in. deep, marked 1/4 on W. side, with stone.

Salt Lake Meridian

Chains.	Mound, for 1/4 Sec. Cor.
80.00	The Cor. to Secs. 16, 17, 20 & 21.
	Land level.
	Soil 1st rate.
	No timber.

Note; Knowing from previous examination that the Cor. to Secs. 17, 18, 19 & 20, established by Chas Hogg in 1856 no longer exists, therefore I run a true line from the Standard Cor. to Secs. 31 & 32, on the 5th Standard Parallel South.

North bet. Secs. 31 & 32.

(Va 16°00'E).

8.25	Road bears N.E. & S.W.
40.00	Set trachyte 16x10x8 - 11 in. deep, marked 1/4 on W. side, with stone

37

Subdivisions T. 25 S. R. 3 W.

Chains	
	mound, for 1/4 Sec. Cor.
48.60	Wash drains N.E.
80.00	Set 1 Bachyle 13×9×6 - 9 in. deep, marked 1 notch on S & 5 on E. edges, with stone mound, for Cor. to Secs. 29. 30. 31 & 32
	Land level
	Soil 1st rate.
	No timber

	East on random line bet. Secs. 29 & 32.
	Va 16°00' E
40.00	Set temporary 1/4 Sec. Cor.
57.75	Road bears N.E. & S.W.
59.25	" " N. & S.
59.75	" " N.E. & S.W.
65.50	Enter cultivated land.
71.25	Leave same.

Salt Lake Meridian

Chains.

79.80 Intersect N. & S. line 4 lks. N. of Cor. to Secs. 28, 29, 32 & 33, from which N. 89° 58' W., on the line bet. Secs. 29 & 32.

39.90 Set Trachyte 15 x 12 x 6 - 18 in. deep, marked 1/4 on N. side, with stone mound for 1/4 Sec. Cor.

79.80 The Cor. to Secs. 29, 30, 31 & 32

Land level.

Soil 1st rate.

No timber

West on random line bet. Secs. 30 & 31

W. 16.00 S.

16.00 Being Eastmost point of old survey on this line, I made search, but found no trace of old monuments.

16.50 Foot of low ridge point.

21.50 Top of second cliff N. & S.

Subdivisions T 25 S. R. 3 W.

Chains.

27.00 Enter Antelope valley
Road bears N.E. & S.W.

41.00 Set temporary 1/4 Sec. Cor.

75.75 Wash drains N.E. Ascend.

80.00 Intersect W. boundary of Tp.
13 lks. N. of Cor. to Secs. 30 & 31,
from which,
N. 89°54' E. on mee line bet. Secs. 30 & 31

40.00 Set tracky te 14x10x7 - 9 in. deep,
marked 1/4 on N. side, with stone
mound, for 1/4 Sec. Cor.

80.00 The Cor. to Secs. 29, 30, 31 & 32.
Land mostly level.
Soil 1st rate.
No timber

North bet. Secs. 29 & 30
Va. 16°00' E.

12.00 Southernmost point of old

Salt Lake Meridian

Chains.	
	Survey on this line, made diligent search, but found no trace of old monument
29.50	Road bears N.E. & S.W.
40.00	No trace of old Cor.
	Set trachyte 14x10x5 = 9 in. deep, marked 1/4 on W. side, with stone mound, for 1/4 Sec. Cor.
80.00	No trace of old Cor.
	Set trachyte 16x10x8 - 11 in. deep, marked 2 notches on S. & 5 on E. edges, with stone mound, for Cor. to Secs. 19, 20, 29 & 30.
	Land level.
	Soil 1st rate.
	No timber

East on random line bet. Secs. 20 & 29

Va 16°00' E.

Subdivisions T 25 S. R. 3 W.

Chains.	
40.00	Set temporary 1/4 Sec. Cor.
80.00	Intersect N. & S. line 10 lks. N. of Cor. to Secs. 20, 21, 28 & 29. from which. N. 89° 56' W on true line bet. Secs. 20 & 29.
40.00	No trace of old Cor. Set trachyte 16 x 12 x 10-11 in. deep, marked 1/4 on N. side, with stone mound, for 1/4 Sec. Cor.
80.00	The Cor. to Secs. 19, 20, 29 & 30

Land level.
Soil 1st rate,
No timber

West on random line bet. Secs. 19 & 30
Va 16° 00' E.

31.00	Low ridge bears N. & S.
37.00	Gulch drains N. E.
40.00	Set temporary 1/4 Sec. Cor.

Salt Lake Meridian

Chains	
46.25	Road bears N.E. & S.W.
54.25	Gulch drains N.E.
80.00	Intersect W. boundary of Tp. 8 lks. S. of Cor. to Secs. 19 & 30, from which S. 89°57' E. on mee line bet. Secs. 19 & 30.
40.00	No trace of old Cor. Set lime stone 14x12x17 - 9 in. deep, marked 1/4 on N. side, with stone mound, for 1/4 Sec. Cor.
80.00	The Cor. to Secs. 19, 20, 29 & 30 Land rolling. Soil 1st rate. No timber

---

North bet. Secs. 19 & 20.
Va 16°00' E.

40.00	No trace of old Cor. Set quartzite 14x8x8 - 9 in. deep, marked 1/4 on W. side, with stone

Subdivisions T 25 S. R. 3 W.

Chains.	
	mound, for 1/4 Sec. Cor.
64.25	Wash drains N.E. in hollow.
66.25	Road bears N.E. & S.W.
80.00	No Trace of old Cor.
	Set trachyte 10 x 8 x 6 - 6 in. deep, marked 3 notches on S. & 5 on E. edges, with stone mound, for Cor. to Secs. 17, 18, 19 & 20.
	Land slightly rolling.
	Soil 1st rate.
	No timber.

	Eastern random line bet. Secs. 17 & 2
	Va 16°00'
13.50	Road bears N.E. & S.W.
25.25	Gulch drains N.E.
40.00	Set temporary 1/4 Sec. Cor.
80.13	Intersect N. & S. line at Cor. to

BOOK-A-157

Salt Lake Meridian

Chains. Secs. 16, 17, 20 & 21, from which,
West on true line bet. Secs. 17 & 20.
40.06 Set trachyte 12 x 8 x 6 - 8 in. deep,
marked 1/4 on N. side, with stone
mound, for 1/4 Sec. Cor.
80.13 The Cor. to Secs. 17, 18, 19 & 20.
Land level.
Soil 1st rate.
No timber.

West on random line bet. Secs. 18 & 19
Va 16° 00' E.
28.00 Ascend.
40.00 Set temporary 1/4 Sec. Cor.
49.00 Gulch drains N.E.
80.12 Intersect W. boundary of Tp. at Cor.
to Secs. 18 & 19, from which,
East on true line bet. Secs. 18 & 19.
40.12 Set trachyte 10 x 8 x 7 in. deep,

37

Chains. Subdivisions T. 25 S. R. 3 W.
marked 1/4 on N. side, with
stone mound, for 1/4 Sec. Cor.
80.72 the Cor. to Secs. 17, 18, 19 & 20.
Land hilly.
Soil 2nd rate.
No timber.

April 12th 1878.

Note; the northern part of this Township having been surveyed this completes my survey.

General Description

The additional land surveyed in this township embraces a portion of Sevier Valley situated immediately South of the settlement of Monroe.

BOOK-A-157

Salt Lake Meridian 40

Claims The greater part of it is claimed by settlers, who have portions of it under cultivation

Augustus L. Fenn.
U.S. Dep. Sur.

U. S. SURVEYOR GENERAL'S OFFICE,

Salt Lake City, Utah, August 1st 1878

The foregoing field notes of the survey of the ...

Subdivision lines of

Township No 2 S. Range No 3 W.

of the Salt Lake Meridian in Utah Territory

Executed by Augustus D. Ferron

Under his contract No 79 of the 27th

day of August 1877, in the month of

April 1878, having been critically examined, the necessary corrections and explanations made, the said field notes, and the surveys they describe are hereby approved.

Jno. Salomon

U. S. Surveyor General for Utah.

BOOK-A-157

R. (157) 42

Filed 187 .

Examined by

Compared by

FIELD NOTES

OF

THE SURVEY OF THE

West Boundary.

of Township No 25. S. , *Range No* 3. W.

of the Salt Lake Meridian in Utah Territory.

BY

Augustus D. Ferron.

U. S. DEPUTY SURVEYOR,

Under his Contract No. 79.

dated August 27th 1877.

Survey commenced April 9th 1878.

Survey completed April 9th 1878.

BOOK-A-157

West Boundary Tp. 25 S. R. 3 W.

Salt Lake Meridian. 43

Chains. Survey commenced April 9th 1878.
Note; the Cor. to Tps. 24 & 25 S. R. 3 & 4 W.
was re-established by the County
Surveyor of Sevier County, in 1876.
In accordance with existing Corners
of the Moga Survey, having retraced
his lines, I find them to be correct.
The Corner consists of of a trachyte
17x10x8 around which I further
built a mound of stones.
Knowing from an experience extend=
ing over a number of years, dur=
ing which I have repeatedly
retraced this line, that none of the
old Corners exist. I run a true line.
South bet. Secs. 1 & 6.
Va 16°00'E.

6.00 Gulch drains S.E.
11.00 Enter flat.
33.75 Road bears E. & W.

Chains.	West Boundary T. 25 S. R. 3 W.
40.00	Made diligent search, but found no trace of old Cor. Set quartz boulder 13x7x6 - 9 in. deep, marked 1/4 on W. side, with stone mound, for 1/4 Sec. Cor.
42.23	Sevier River 2 ft. deep, runs N.E.
45.00	East bank of same.
49.35	Slough.
50.40	Across same.
61.50	Road bears N.E. & S.W. Enter hills.
80.00	No trace of old Cor. In hollow heads S.E. Set tracby to 1 x 1 x 5 - 6 in. deep marked 1 notch on N. & 4 on S. edges, with stone mound, for Cor. to Secs. 1, 6, 7 & 12.

Land mostly level valley

Soil 1st rate.

No timber

Salt Lake Meridian

Chains. South bet. Secs. 7 & 12.
Va 16°00' E.

40.00 No trace of old Cor.
Set trachyte 11×10×7 - 7 in. deep, marked 1/4 on W. side, with stone mound for 1/4 Sec. Cor.

80.00 No trace of old Cor.
Set trachyte 10×10×8 - 6 in. deep, marked 2 notches on N. & 4 on S. edges, with stone mound, for Cor. to Secs. 7, 12, 13 & 18.
Land rolling broken hills.
Soil 3rd rate.
No timber

South bet. Secs. 13 & 18.
Va 16°00' E.

40.00 No trace of old Cor.
Set trachyte 12×8×7 - 8 in. deep,

West Boundary T 25 S R. 3 W.

Chains marked 1/4 on W. side, with stone mound for 1/4 Sec. Cor.

80.00 No trace of old Cor.

Set trachyte 11x7x7 - 7 in. deep, marked 3 notches on N. & S. edges with stone mound, for Cor. to Secs. 13, 18, 19 & 24

Land rolling broken hills -

Soil 3rd rate.

No timber

South bet. Secs. 19 & 24.

Va 16° 00' E.

40.00 No trace of old Cor.

Set trachyte 12x8x7 - 8 in. deep, marked 1/4 on W. side, with stone mound for 1/4 Sec. Cor.

59.00 Ridge bears N.E. & S.W.

80.00 No trace of old Cor.

Salt Lake Meridian

Chains Set lime stone 18×12×8-12 in. deep marked 4 notches on N & 2 on S. edges. with stone mound, for Cor. to Secs. 19, 24, 25 & 30.

Land broken rolling hills.

Soil 3rd rate.

No timber.

South bet. Secs. 25 & 30

Va 16°00'E.

40.00 No trace of old Cor.

Set Sand stone 15×12×10-10 in. deep. marked 1/4 on W. side, with stone mound for 1/4 Sec. Cor.

42.00 Low ridge bears N.E. & S.W.

80.00 No trace of old Cor.

Set Grey lime stone 20×15×6 15 in. deep, marked 5 notches on N. & 1 on S. edges.

West Boundary T. 25 S. R. 3 W.

Chains.	with stone mound for Cor. to Secs. 25, 30, 31 & 36.
	Land broken hills - Soil 2nd rate.
	No timber
	South bet. Secs. 31 & 36.
	Va. 16°00' E.
10.00	Wash at foot of hills drains N.E.
11.20	Road bears E. & W.
36.00	Southernmost point of old survey, no trace of old monument.
40.00	Set trachyte 18 x 10 x 10 - 12 in. deep, marked 1/4 on W. side, with stone mound for 1/4 Sec. Cor.

BOOK-A-157

Chains. Salt Lake Meridian

46.75 Road bears N.E. & S.W.

80.00 Set trachyte 18×10×10-12 in deep marked 6 notches on N.E. & W. edges, & S.C. with stone mound, for standard Cor. to Tps. 25 & 26 S. R. 3 & 4 W. on 5th Standard Parallell South.

Land N½ rolling - S½ level

Soil 1st rate.

No timber

April 9th 1878.

Note: For general description see end of subdivision lines of this Township.

Blank

Page

57

BOOK-A-157

U. S. SURVEYOR GENERAL'S OFFICE,

Salt Lake City, Utah, August 1st 1878

The foregoing field notes of the survey of the ...

West Boundary of

Township No 25 S. *Range No* 3 W.

of the Salt Lake Meridian in Utah Territory

Executed by Augustus D. Ferron

Under his *contract of the* No 79 27th

day of August 1877, *in the month of*

April 1878, *having been critically examined, the necessary corrections and explanations made, the said field notes, and the surveys they describe are hereby approved.*

Frde Salomon

U. S. Surveyor General for Utah.

BOOK-A-157

R. (157)

Filed 187 .

Examined by

Compared by

FIELD NOTES

OF

THE SURVEY OF THE

Subdivision Lines

of Township No 26 S. , *Range No* 3 W.

of the Salt Lake Meridian in Utah Territory.

BY

Augustus G. Ferron,

U. S. DEPUTY SURVEYOR,

Under his Contract No. 79

dated August 27 1877.

Survey commenced April 13th 1878.

Survey completed April 15th 1878.

BOOK-A-157

West Boundary and Subdivision Lines

Township 26 S. **R.** 3 W

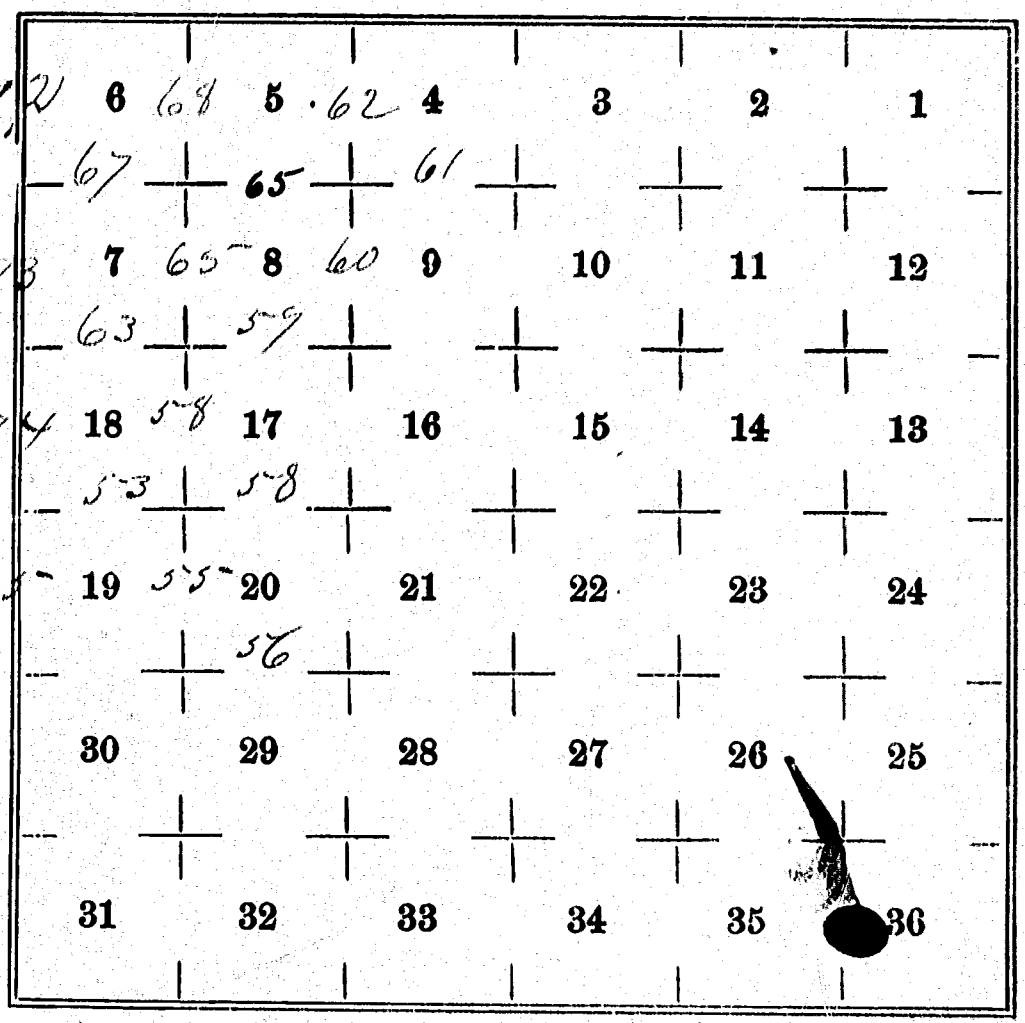

Subdivisions Tp. 26. S. R. 3 W.

BOOK-A-157

Salt Lake Meridian 53

Chains Survey commenced, April 13th 1878.

Note: As the Southern & Eastern portions of this Township fall in high mountains it will not be surveyed, Therefore from the established Corner to Secs. 18 & 19 on the West boundary I run,

East on true line,

between Secs. 18 & 19

Var. 16° E.

32.25. Road bears N.W. & S.E.

37.45 (Allowing for Convergency of Meridian) Set Quartzite 16 x 10 x 10. 11 in. deep, marked 1/4 on N. side with stone mound for 1/4 Sec. Cor. from which Two cabin foundations bear N. 55° E.

53.50 Wash drains N.W.

Subdivisions T. 26. S. R. 3 W.

Chains

55,50 Road bears N. & S.

70,75 " " N.W. & S.E.

77,45 Set Iron pipe 20 x 12 x 10, 15 in. deep, marked 3 Notches on S. & S. on E. edges, with stone mound for Cor. to Secs. 17, 18, 19 & 20. From which,

A cedar 8 in. dia. bears S. 60° W. 120 lks. dist. marked S. 19 T. 26. S. R. 3 W. B.T.

A cedar 9 in. dia. bears S. 55 E. 132 lks. dist. marked S. 20 B.T.

A cedar 6 in. dia. bears N. 65 E. 180 lks. dist. marked S. 17. B.T.

Land level,

Soil 2nd rate,

Timber, Scattering Cedar,

Salt Lake Meridian

Chains. Note; The South boundary of this Tp. not being established Therefore.

South between Secs. 19 & 20, Var. 16° E,

8,00 Road bears N.W. & S.E.

15,00 Wash drains N.W.

31,25 " " "

40,00 Set Porphyry 18x6"x5, 12in, deep, marked 1/4 on W. side with stone mound for 1/4 Sec. Cor.

55,00 Ascend,

65,00 Low ridge bears N.W. & S.E.

80,00 Swamp drains N.W. Set porphyry 10x8x4, 6in. deep, marked 2 notches on S. & 5 on E. edges, with stone mound for Cor. to Secs. 19, 20, 29 & 30.

Land mostly gentle N. slope

Soil 2nd rate,

Subdivisions Tp. 26. S. R. 3 W.

Chains	Timber Scattering cedar & pine, ..

Note; The cor. to Secs. 20, 21, 28 & 29 falls in high barren Mountains is not established Therefore,

East on true line between Secs. 20 & 29, Var. 16° E.

20,00	Ravine drains N.E.
40,00	At foot of main Mountains, Set trachyte 11×10×5, 7/in. deep, marked 1/4 on N. side, with stone mound for 1/4 Sec. Cor.

Note; I abandon line here,
Land Mountainous,
Soil 2nd rate,
Timber, Scattering Cedar & pine,

BOOK-A-157

Salt Lake Meridian.

Chains, Note: The cor. to Secs. 19 & 30. on W. boundary is not established therefore,

West on true line,

between Secs. 19 & 30.

Var. 16° E.

10,00 Enter Main Mountains

40,00 Set trachyte 16 x 11 x 7, 11 in. deep, marked 1/4 on N. side with stone mound for 1/4 Sec. Cor.

Note,

I abandon line here,

Land Mountainous,

Soil 2nd rate,

Timber, Scattering pine & cedar,

Note: The Cor. to Secs. 16. 17. 20 & 21. falls in high

Subdivisions T. 26. S. R. 3 W.

Chains

Sierra mountains and is not established Therefore, East on true line between Secs. 1 & 2 11, Var. 16° E.

25,00 Foot of Mountains,

40,00 Set trachyte 12 x 6 x 5, 8 in. deep, marked 1/4 on N. side. with stone mound for 1/4 Sec. Cor.

Note; Abandon line here, Land rolling, Soil 2nd rate, Timber,

---

North between Secs. 1 & 12, Var. 16° E.

40,00 Set trachyte 16 x 8 x 4, 11 in. deep, marked 1/4 on W. side, with stone mound for 1/4 Sec. Cor.

BOOK-A-157

Salt Lake Meridian.

Chains.	
66,00	Road bears N.E. & S.W.
68,25	Wash drains N.W.
70,00	Same road bears N.W. & S.E.
80,00	Set trachyte 15×9×7, 10in. deep, marked 4 notches on S. & 5 on E. edges, with stone mound for Cor. to Secs. 7. 8. 17. & 18.
	Land level.
	Soil 2nd rate,
	No timber,

Note: The Cor. to Secs. 8, 9. 16 & 17, is not established, Therefore East on true line between Secs. 8 & 17.

Var. 16° E.

39,00	Wash drains N.W.
39,50	Road bears N.W. & S.E.
40,00	Set porphyry 14×7×4. 9 in.

Subdivisions Tp. 26. S. R. 3 W.

Chains	deep, marked 1/4 on N. side, with stone mound for 1/4 sec. Cor.
50,00	Foot of Mountains,
80,00	Set porphyry 12x4x6, 8 in. deep, marked 4 notches on S. & E. edges, with stone mound for Cor. to secs. 8. 9. 16 & 17.
	Land E. part Mountains,
	W. part level,
	Soil 2nd rate,
	No timber,

North between Secs. 8 & 9,

Var. 16° E.

40,00	Set trachyte 11x10x6, 9 in. deep, marked 1/4 on W. side with stone mound for 1/4 sec. Cor.
59,00	Enter Valley
66,00	Road bears N.W. & S.E.

Salt Lake Meridian.

Chains	
67,00	Spring branch 2 lks, wide, 3 in, deep, runs N. W.
72,00	A spring runs N.W.
80,00	Set trachyte 17 x 8 x 5, 11 in, deep, marked 5 notches on S. & 4 on E. edges, with stone mound for Cor. to Secs. 4, 5, 8 & 9.

Land mostly Mountains,
Soil 2nd rate.
No timber.

Note: The cor. to Secs. 3, 4, 9 & 10, is not established, therefore
East on true line,
between Secs. 4 & 9,
Var. 16° E.

2,75	Wash drains N.W.
15,00	Foot of Mountains, Wash drains N. W.

Subdivisions Tp. 26 S. R. 3 W.

Chains	
40,00	Set trachyte 16x10x5, 11 in, deep, marked 1/4 on N. side, with stone mound for 1/4 Sec. Cor.
	Note; On account of barren Mountains I abandon line here,
	Land Mostly Mountainous,
	Soil 2nd rate,
	No timber,

North on true line
between Secs. 4 & 5
Var. 16° E.

1,00	Wash drains N.W.
25,75	Road bears N.W. & S.E.
31,75	Wash drains N.W.
40,00	Set trachyte 18x10x6, 12 in, deep, marked 1/4 on N. side

BOOK-A-157

Salt Lake Meridian.

Chains, with stone mound for 1/4 Sec. Cor.

79,00 Road bears N.W. & S.E.

80,16 Intersect 5th Standard Parallel S. 5,75 chs. E. of Standard Cor. to Secs. 32 & 33. where I set a trachyte 13x8x7, 9 in. deep, marked 4 notches on E. 2 on W. & 6 on S. Edges, and C.C. for closing Corner to Secs. 4 & 5.

Land level.

Soil 1st rate.

No timber.

April 13th 1878.

I then return to the Cor. to Secs. 7.8.17 & 18. and run.

West on random line between Secs. 17 & 18.

Var. 16° E.

7,25 Road bears N.W. & S.E.

Subdivision of Sec. 26. T. R. 3 W.

Chains

11,50 Wash drains N.W.

31,50 Road bears N. W. & S.E.

40,00 Set temporary 1/4 Sec. Cor.

48,00 Enter low ridge. Wash drains N.E.

60,00 Leave same,

79,00 Intersect N. boundary of Sec. 29 Chs. E. of Cor to Secs. 7 & 18, from which, N. 89° 48' E one tree line between Secs. 7 & 18,

34,00 Set Trachyte 12x10x10, 8 in. deep marked 1/4 on N. side, with stone mound for 1/4 Sec. Cor.

77,00 The Cor. to Secs. 7, 8, 17 & 18, Land mostly broken, Soil 2nd rate, Timber,

Lake Meridian.

Chains	
	North between Secs. 7 & 8
	Var. 16° E.
40,00	Set trachyte 16×8×7, 11 in. deep, marked 1/4 on W. side with stone mound for 1/4 Sec. Cor.
80,00	Set trachyte 16×8×7, 11 in. deep, marked 5 notches on S. & E. edges with stone mound for Cor. to Secs. 5. 6. 7 & 8,
	Land level,
	Soil 1st rate,
	No timber,

	East on random line between Secs. 5 & 8. Var 16° E.
7,00	Wash drains N.W.
32,00	Road bears N. & S.
40,00	Set temporary 1/4 Sec. Cor.
49,60	Wash drains N.

Subdivisions Sec. 26. S. R. 3 W.

Chains	
56,50	Road bears N. W. & S. E.
68,25	" " " "
70,25	Spring branch 2 lks wide 4 in deep, runs N. W.
72,60	Spring branch 2 lks wide 4 in deep, runs N. W. ...
80,18	Intersect N. & S. line at Cor. to Secs. 4, 5, 8 & 9. From which West on true line between Secs. 5 & 8,
40,09	Set hackyte 10 x 10 x 8, 6 in deep, marked 1/4 on N. side with stone mound for 1/4 Sec. Cor.
80,18	The Cor. to Secs. 5, 6, 7 & 8. Land level, Soil 1st rate, Timber,

BOOK-A-157

Inst Lake Meridian.

Chains.	
	West on random line between Secs. 6 & 7, Van. 16° E.
13,15	Old road bears N. & S.
40,00	Set limestone 1/4 Sec. Cor.,
52,00	Road bears N. & S.
65,15	" " N.E. & S.W.
70,00	Wash drains N.
75,00	Ridge bears N. & S.
77,15	Intersect W. boundary of Sec. 21 chs. N. of Cor. to Secs. 6 & 7 from which,
	N. 89° 51 E. on true line between Secs. 6 & 7,
37,15	Set hickory 6. 13x8x7, 9 in. deep, marked 1/4 on N. side, with stone mound for 1/4 Sec. Cor.,
77,15	The Cor. to Secs. 5, 6, 7 & 8,
	Land level, Soil 1st rate
	No Timber.

Subdivisions Tp. 26 S. R. 3 W.

Chains,	
	North on true line between Secs. 5 & 6, Var. 16° E.
6,50	Wash drains N.W.
40,00	Set Trachyte 16×8×7. 11 in. deep, marked 1/4 on W. side, with stone mound for 1/4 Sec Cor.
69,50	Road bears N.E. & S.W.
80,22	Intersect 5th Standard Parallel S. 5,70 chs. E. of Standard Cor. to Secs. 31 & 32 where I set trachyte 20×7×6, 15 in. deep, marked 5 Notches on E. & 1 on W. & 6 on S. edges, and C. C. with stone mound for closing Cor. to Secs. 5 & 6.

Land level.

Soil 1st rate,

No timber.

BOOK A-157

Salt Lake Meridian.

April 15th 1878.

General Description

The Surveyed part of this Tp. embraces the Extreme S. end of the East fork of the Senier Valley. It can readily be irrigated from Senier river, or from Munroe City creek, situated in the Tp. immediately North, The unsurveyed portion falls in high barren Mountains which are not available, A Settlement is being made in Sec. 18,

Augustus D. Ferron.
U. S. Deputy Surveyor.

70

U. S. SURVEYOR GENERAL'S OFFICE,

Salt Lake City, Utah, August 1st 1878.

The foregoing field notes of the survey of the ...

Subdivision Lines, of

Township No 26 S. *Range No* 3 W.

of the Salt Lake Meridian, in Utah Territory —

Executed by Augustus D. Ferron

Under his *contract* No. 79 *of the* 27th

day of August 1877, *in the month of*

April 1878, *having been critically examined, the necessary corrections and explanations made, the said field notes, and the surveys they describe are hereby approved.*

Fred. Salomon

U. S. Surveyor General for Utah.

BOOK A-157

R: 13 71

Filed 187 .

Examined by

Compared by

FIELD NOTES

OF

THE SURVEY OF THE

West Boundary

of Township No 26 S, *, Range No* 3 W,

of the Salt Lake Meridian in Utah Territory.

BY

Augustus D. Ferron,

U. S. DEPUTY SURVEYOR,

Under his Contract No. 79

dated August 27 1877.

Survey commenced April 13th 1878.

Survey completed April 13th 1878.

West boundary Tp. 26 S. R. 3 W.

BOOK-A-157

Salt Lake Meridian. 72

Chains Survey commenced April 15th 1878

Note. The S.W. Cor. of this Tp. falls in high barren Mountains and is not established. Therefore from the Standard Cor. to Tps. 25. S. Rs. 3 & 4 W. on the 5th Standard Parallel I measure E. 8.55 Chains convergency of Meridian for 5 Townships and 3 Ranges, where I set a trachyte 17x10x7. 11 in. deep, marked 6 notches on S. E & W. edges, and C.C. with stone mound for closing Cor. to Tps. 26 S. Rs. 3 & 4 W. from which Town.

South between Secs. 1 & 6.

Var. 16° E.

40,00 Set trachyte 15x8x7. 10 in. deep. marked 1/4 on W. side with stone mound for 1/4 Sec. Cor

West boundary of T. 26 S. R. 3 W.

73

Salt Lake Meridian

Chains

69,00 Wash drains N.W.

80,00 Set limestone 14 x 10 x 5, 9 in. above ground, marked 1 notch on N. & S. edges, with stone mound for cor. to Secs. 1. 6. 7 & 12.

Land level.

Soil 1st rate,

No timber.

Finish between Secs. 7 & 12.

Var. 16° E.

11,00 Ridge trends N.E. & S.W.

21,00 Cedar flat. Wash drains N.E.

25,25 Road trends N.E. & S.W.

29,75 Wash drains N.W.

40,00 Set trachyte 11 x 11 x 6, 9 in. above ground, marked 1/4 on N. side with stone mound for 1/4 Sec. Cor.

BOOK-A-157

Chains	
80,00	Set porphyry 15×12×8, 10 in. deep, marked 2 notches on N. and 4 on S. edges, with stone mound for Cor. to Secs. 7, 12, 13 & 18.
	Land mostly level,
	Soil 2nd rate,
	No timber,
	South between Secs. 13 & 18.
	Var. 16° E.
5,00	Ascend,
31,00	Ridge bears N. W. & S. E.
39,70	Porphyry boulder 10 feet in diameter,
40,00	Set porphyry 20×15×5, 15 in. deep, marked 1/4 on W. side with stone mound for 1/4 Sec. Cor.

West boundary Tp. 26, S. R. 3 W.

75 — Salt Lake Meridian

Chains.	
56,00	Wash drains N.W.
57,00	Road bears N.W. & S.E. Enter flat.
80,00	Set limestone 16x10x5, 11 in. deep, marked 3 notches on N. & S. edges, with stone mound for Cor. to Secs. 13, 18, 19 & 24.
	Land rolling.
	Soil 2nd rate,
	No timber.

South between Secs. 19 & 24,
Var. 16° E.

5,00	Second.
40,00	Set porphyry 12x8x4 ft. in deep, marked 1/4 on N. side with stone mound for 1/4 Sec. Cor.
	Note: On account of high barren mountains

BOOK-A-157

I abandon line here,
Land Mountainous,
Soil 3rd rate,
No timber,
April 13th 1878.

Note; For General Description
See end of Subdivision Notes
of this Township.

BOOK-A-157

77

U. S. SURVEYOR GENERAL'S OFFICE,

Salt Lake City, Utah, August 1st 1878.

The foregoing field notes of the survey of the ...

West Boundary.

Township No. 26 S. *Range No.* 3 W.
of the Salt Lake Meridian in Utah Territory.

Executed by Augustus D. Ferron

Under his *contract* No. 79, *of the* 27th

day of August *187*7 *in the month of*

April, *187*8, *having been critically examined, the necessary corrections and explanations made, the said field notes, and the surveys they describe are hereby approved.*

Frdc. Salomon.

U. S. Surveyor General for Utah.

R: (157) 38

Filed 187 .

Examined by

Compared by

FIELD NOTES

OF

THE SURVEY OF THE

Exterior Lines

of Township No 25 S., *, Range No* 4 W.

of the Salt Lake Meridian in Utah Territory.

BY

Augustus N. Tenney

U. S. DEPUTY SURVEYOR,

Under his Contract No. 79,

dated August 24 1877.

Survey commenced April 11th 1878.

Survey completed April 20th 1878.

BOOK-A-157

North Boundary T. 25 S. R. 4 W.
Salt Lake Meridian. 79

Chains.	Survey Commenced April 17, 1878.
	Note; the N.W. Cor. of this Township falling in high broken mountains, is not established, therefore from the reestablished Cor. to Tps. 24 & 25 S. R. 3 & 4 W. I run.
	West on true line bet. Secs. 1 & 36.
	Va 16° 00' E.
5.00	Gulch drains S.E.
10.00	No trace of old Cor.
	Set trachyte 15×6×6 - 10 in. deep, marked 1/4 on N. side, with stone mound, for 1/4 Sec. Cor.
43.00	Wash drains S.
53.00	" " "
60.00	No trace of old Cor.
	Set trachyte 15×6×6 - 10 in. deep, marked 1 notch on E. & 5 on W. edges, with stone mound, for Cor. to Secs. 1, 2, 35 & 36.

80 North Boundary T. 25 S. R. 4 W.

Chains. Land rocky beach.
Soil 2nd rate.
No timber.

Note; this ends resurvey, Commence new survey.

West on true line bet Secs. 2 + 35
Va 16°00' E.

38.75 Wash drains S.E.
40.00 Set trachyte 14x8x6 - 9 in. deep, marked 1/4 on N. side, with stone mound, for 1/4 Sec. Cor.
75.00 Wash drains S.
80.00 Set trachyte 18x12x7 - 12 in. deep, marked 2 notches on E. + 4 on W. edges, with stone mound, for Cor. to Secs. 2, 3, 34 + 35.
Land rocky beach.
Soil 2nd rate.

BOOK-A-157

ains. No timber

West on true line bet. Secs. 3 & 34,
Va 16°00' E.

20.00 Wash drains S.E.

21.00 Foot of mountains at mouth of small canon heads N.W.

40.00 Set trachyte 12x10x6 - sin. deep, marked. 1/4 on N. side, with stone mound, for 1/4 Sec. Cor.

Note; on account of high broken mountains I abandon line here.

Land broken.

Soil 3rd rate.

Timber scattering cedar.

April 17. 1878.

West Boundary T. 25 S. R. 4 W.

Chains.	
	From the Cor. to Secs. 30 & 31. on W. Boundary, established in subdividing this Township, I run,
	South bet. Secs. 31 & 36
	Va 16° 00' E.
36.00	Enter broken bluffs. finding further chaining impracticable, I set a flag in bottom of Clear Creek Cañon, & proceed thence, whence I measure a base 5 chs. E, from which a flag left at last point bears N. 34.46 W. a calculation based on this gives distance bet. the two flags. 7.20 chs. or total length of line 43.20 chs.
40.00	Falling in bluffs is not set; therefore at 43.20 chs. I set a lime stone 14 x 12 x 6. 9 in deep. marked 1/4 x W.C. on W. side. with stone mound, for Witness 1/4, Sec. Cor.
43.60	Road bears E & W.
45.00	Clear Creek 35 chs. wide, 12 in deep. runs E.

BOOK-A-157

Exterior Lines and Subdivisions

Township 20-N R. 4 W

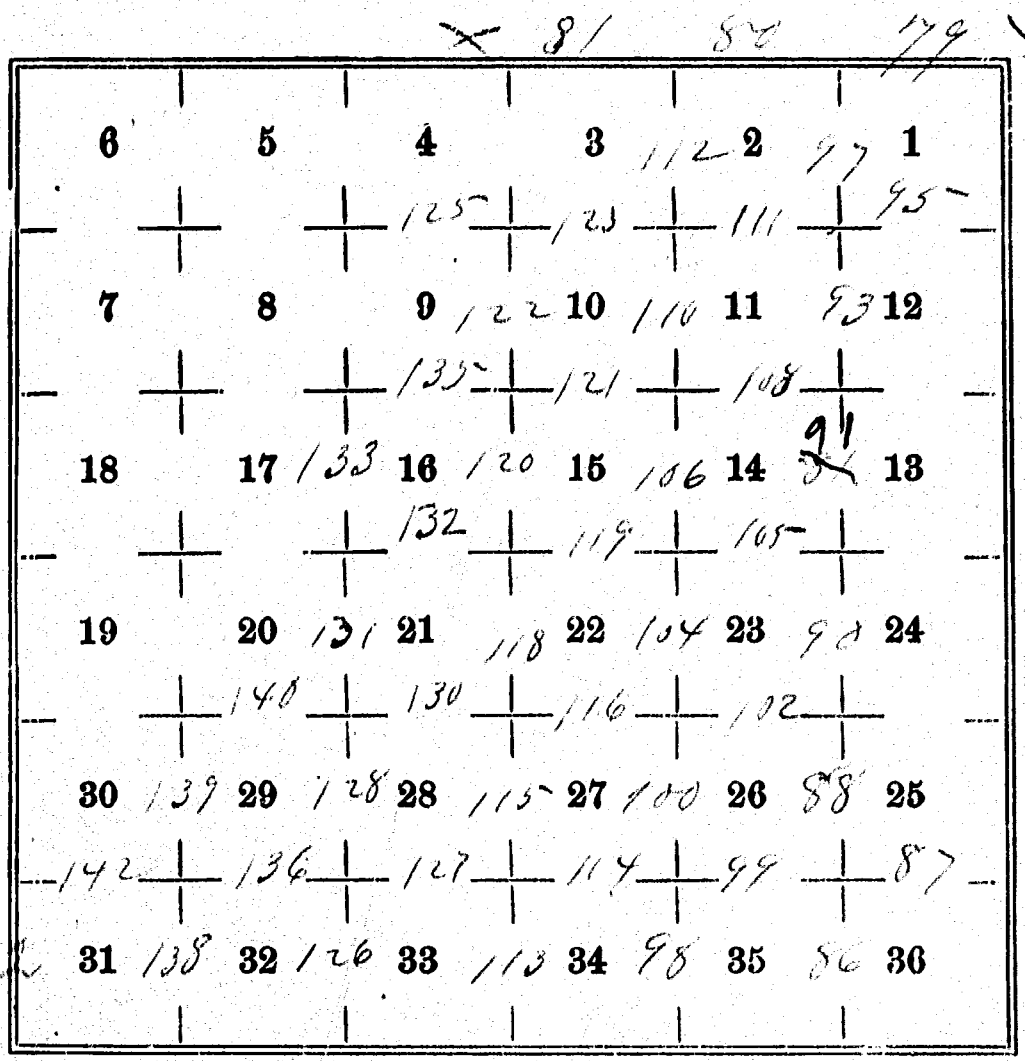

Salt Lake Meridian 83

50.00 Chains Ascend.

53.20 at foot of perpendicular bluffs.

80.00 Falling in bluffs is not set; therefore at 53.20 set lime stone 15x8x7 - 10 in. deep, marked 6 notches on N.E. & W. edges & W.C. S.C. with stone mound for Witness Standard Cor. to Tps. 25 S. R. 4 & 5 W.

Land broken bluffs & mountains except in Cañon.

Soil 3rd & 1st rate.

No timber.

April 20, 1878.

Note; for general description see end of Subdivision lines of this Township.

BOOK-A-157

S 24

U. S. SURVEYOR GENERAL'S OFFICE,

Salt Lake City, Utah, August 1st 1878

The foregoing field notes of the survey of the ...

Exterior lines of

Township No 25 S. *Range No* 4 W.

the Salt Lake Meridian in Utah Territory

Executed by Augustus D. Ferron

Under his *contract of the* No 79 27th

day of August 1877, *in the month of*

April 1878, *having been critically examined, the necessary corrections and explanations made, the said field notes, and the surveys they describe are hereby approved.*

Frdc Salomon

U. S. Surveyor General for Utah.

BOOK-A-157
R: (157) 85

Filed 187 .

Examined by

Compared by

FIELD NOTES

OF

THE SURVEY OF THE

Subdivision Lines

of Township No 25 S. , *Range No* 4 W

of the Salt Lake Meridian in Utah Territory.

BY

Augustus D. Ferrin,

U. S. DEPUTY SURVEYOR,

Under his Contract No. 79

dated August 27 1877.

Survey commenced April 17th 1878.

Survey completed April 20th 1878.

Subdivisions Tp. 25 S. R. 4 W.
Salt Lake Meridian. 86

Chains. Survey Commenced, April 17th 1876.

Note; A portion of this Township was returned as Surveyed in 1856. by Deputy Surveyor Charles Mogo, After diligent search found that no trace of the old corner existed. It therefore become necessary to re-survey some of the lines which I have done confining myself to such lines as were actually necessary for the extension of the Survey.

From the Standard Corner to Secs. 35 & 36, on the 5th Standard Parallel South, I run,
North between Secs. 35 & 36,
Var. 16° E.

36,00 N.E. point of ridge Spur.
40,00 Set limestone 16 x 10 x 8. 11 in. deep,

87 - Subdivisions T. 25 S. R. 4 W.

Chains,	marked ¼ on W. side with stone mound for ¼ Sec. Cor.
40,50	Walk in Hollow, drains N.E.,
52,00	Most Southern point of premises Survey on this line. No traces of Old monument,
60,00	Ridge bears N.E. & S.W.
64,50	Cedar flat, road bears N.E. & S.W.
80,00	No trace of Old corner. Set hackyte 15 x 10 x 10, 10 in. deep, marked 1 Notch on S. & E. edges, with stone mound for Cor. to Secs. 25, 26, 35 & 36,

Land broken hills,
Soil 2nd rate,
No Timber,

Each on random line
between Secs. 25 & 36.
Var. 16° E.

BOOK-A-157

Duck Lake Meridian. 88

Chains.	
23.50	Road bears N.W. & S.E.
40.00	Set temporary ¼ Sec. Cor.
57.00	Main Wash from Antelope Valley drains N.E.
80.00	Intersect N.E. boundary of Tp. 20 N., R. 8 E. of Cor. to Secs. 35 & 36, from which, S. 89° 51' W., true line between Secs. 25 & 36,
40.00	Witness Cor., Set limestone 16 x 14 x 8, 18 in. above, marked ¼ on N. side with stone mound for ¼ Sec. Cor.
80.00	Sec. Cor. to Secs. 25, 26, 35 & 36, Level flat, Soil 1st rate, Not timbered.

North between Secs. 25 & 26,
Var. 16° E.

Subdivisions T. 25 S. R. 4 W.

Chains.	
14,25	Road bears N. W. & S. E.
18,00	Ascend.
22,00	West summit of ridge bears E.
26,00	Ravine drains N.
35,00	Ridge bears E. & W.
40,00	No trace of old Cor. Set limestone 26 x 6 x 4, 19 in. above, marked 1/4 on N. side, with stone mound for 1/4 Sec. Cor.
42,50	Wash drains N.
51,00	Ridge bears E. & W.
60,00	Cedar flat.
63,00	Wash drains N. E.
80,00	No trace of old Cor. Set trachyte 22 x 18 x 12, 16 in. above, marked 2 notches on S. & 1 on E. edges, with stone mound for Cor. to Secs. 23, 24, 25 & 26. Land middle part broken hills, the balance flats, soil 1st & 2nd rate.

BOOK-A-151

Salt Lake Meridian, 70

Chains	
	No timber
	Note: The line East between Secs. 24 & 25 not being needed is not re-surveyed.
	North between Secs. 23 & 24 Var. 16° E.
11,50	Wash drains N. W.
25,50	Ascend.
31,50	Low ridge bears E & W.
40,00	No trace of Old Corner. Set tracky te 16 x 6 x 6, 11in, dech, marked 1/4 on W. side, with stone mound for 1/4 Sec. Cor.
70,00	Enter Valley.
84,00	No trace of Old Corner. Set tracky te 18 x 10 x 10. 12 in. dech, marked 3 notches on E.

91 81 Subdivisions Tp. 25 S. R. 4 W.

Chains & 1 on E. edges, with stone for Cor. to Secs. 13, 14 23 & 24, from which,

A mineral Spring bears S. 85° E. 10 chs. dist.

A mineral Spring bears S. 30 W. 17 chs. dist.

Land middle part hilly, the balance level.

Soil 2nd rate,

No timber.

Note;

The line East between Secs. 13 & 24. not being needed is not re-surveyed.

North between Secs. 13 & 14,

Var. 16° E.

Chains.	
10,00	Canal runs N. E.
11,50	Mineral Spring 2 chs. E.
27,25	Road bears N. E & S. W.
30,00	" " " "
58,75	" " N. W. & S. E. Enter Cultivated land.
4,00	No trace of Cor. Set Limestone 15x11x8, 10 in. deep, marked 1/4 on W. side, with stone mound for 1/4 Sec. Cor.
53,00	Road bears N. & S. E.
59,00	Same " " N. W. & S. Leave Cultivated land.
63,00	Cabin bears S. 80° E.
64,50	Wash crosses N. E.
72,50	Same " " W.
8,00	No trace of Cor. Set Sandstone 14x9x5, 9 in. deep, marked 4 notches on S. & 1 on E. edges, with stone mound

Chains.	
	for Cor. to Secs. 11, 12, 13 & 14, from which,
	Previous cabin bears S. 50 E.
	Land level Valley,
	Soil 1st rate,
	No timber,
	Note. The line East between Secs. 12 & 13, not being needed is not resurveyed.
	North between Secs. 11 & 12,
	Var. 16° E.
0,60	Road bears N.E. & S.W.
5,25	Wash drains N.E.
12,26	Branch of Sevier river 25 lks. wide, 2 ft. deep, runs N.E.
23,40	Main Sevier river 50 lks. wide 2 ft. deep, runs N.E.

Salt Lake Meridian.

Chains	
26,60	Canal runs N.E.
39,60	Road bears N.E. & S.W.
40,00	No trace of Old Cor. Set limestone 12×10×8, 8 in. deep, marked 1/4 on W. side, with stone mound for 1/4 Sec. Cor.
45,75	Road bears E. & W.
56,75	" " N.E. & S.W.
59,50	Canal runs N.E.
60,00	Enter cultivated land.
80,00	No trace of Old Corner, Set trachyte 12×8×6, 8 in. deep, marked 5 Notches on S. & 1 on E. edges, with mound of Earth from 4 pits each 24×12×12 in. for Cor. to Secs. 1, 2, 11 & 12, from which, A cabin bears S. 62.75 E. A Cabin bears S. 74 E. C. Shipps house bears N. 44° E. S. Farnsworths house N. 55°.15 E.

Chains,	Land level Valley, partly cultivated,
	Soil 1st rate,
	No timber,

Note: The line East between Secs. 1 & 12 being needed for the proper adjustment of the re-survey so far made, therefore I run,

East on random line between Secs. 1 & 12,

Var. 16° E.

20,00	C Shipps house bears N. 26. W.
	S. Farnsworths house bears N. 30 E.
	First Cabin bears S. 48° E.
	Second " " S. 64.°10' E.
21,00	Leave cultivated land,
26,50	Road bears N. & S.
32,50	Canal runs N. Enter cultivated land,

Salt Lake Meridian

Chains	
36,00	Fence bears N. & S.
40,00	Set temporary 1/4 Sec. Cor.
48,86	Sevier river, 75 lks. wide, 2 ft. deep runs N.E.
72,50	Canal runs N.E.
	A house 75 lks. S.
76,35	Road bears N. & S. Leave Cultivated land.
78,00	Grist Mill in course of erection
80,15	Intersect E. boundary of Tp. 22 lks. N. of Cor. to Secs. 1 & 12, from which,
	N. 89°51' W. on true line between Secs. 1 & 12.
40,07	No trace of old Cor. Set tracky to 10 x 10 x 5, 6 in. deep, marked 1/4 on N. side, with stone mound for 1/4 Sec. Cor.
80,15	The Cor. to Secs. 1, 2, 11 & 12, Land mostly level Valley.

Chains,	Soil 1st rate, No timber,
	North on random line, between Secs. 1 & 2, Var. 16° E.
6,50	Road bears N.E. & S.W.
12,20	" " " "
18,50	Wash drains S.E.
34,50	Canal runs E. leave cultivated land,
35,20	Road to Richfield bears E. & W.
40,00	Set temporary 1/4 Sec. Cor.
45,00	Foot of bench bears E. & W.
79,93	Intersect N. boundary of Tp. at Cor. to Secs. 1 & 2, from which, South on true line between Secs. 1 & 2.
39,93	No trace of Old Cor. Set trachyte

BOOK-A-157

Chains	14×12×10, 9 in. deep, marked 1/4 on W. side, with stone mound for 1/4 Sec. Cor.
79,93	The Cor. to Secs. 1, 2, 11, & 12,
	Land mostly level,
	Soil 1st rate,
	No timber,
	April 17th 1878.
	North between Secs. 34 & 35,
	Var 16° E.
27,00	Wash drains N.W.
30,00	Enter hills,
40,00	Set trachyte 20×14×9, 15 in. deep, marked 1/4 on W. side, with stone mound for 1/4 Sec. Cor.
50,00	Enter flat,
54,75	Road bears N.E. & S.W.
58,00	" " " " foot hills.
68,75	Wash drains E.

Chains.	
80,00	Set trachyte 14 x 8 x 7, 9 in. deep, marked 1 Notch on S. & 2 on E. edges, with stone mound for Cor. to Secs. 26, 27, 34 & 35,
	Land partly flat & partly hilly,
	Soil 1st rate, & 2nd rate,
	No timber,
	East on random line
	between Secs. 26 & 35,
	Var. 16° E,
29,00	Head of hollow drains N.E.
31,00	Being most western point of old Survey on this line, made search but could find no trace of old monument,
40,00	Set temporary 1/4 Sec. Cor.
57,00	Enter flat,
66,50	Wash drains N,

BOOK-A-157

Salt Lake Meridian.

Chains.	
73,50	Low low hill bears N. & S.
80,00	Intersect E. & W. line 26 lks. S. of Cor. to Secs. 25, 26, 35 & 36, from which, S. 89° 49' W. on true line between Secs. 26 & 35,
40,00	Witness Cor. Set limestone 18 x 10 x 6, 12 in. deep, marked ¼ on N. side, with stone mound for ¼ Sec. Cor.
80,00	The Cor. to Secs. 26, 27, 34 & 35, Land mostly hilly, Soil 2nd rate, Timber,

North between Secs. 26 & 27, Var. 16° E.

11,00	Top of high trachyte peak, from which ridges bear N. 10 E. N. 40 E.

Subdivisions Tp. 25 S. R. 4 W.

Chains,	& S.W.
40,00	On ridge bears N.W. & S.E. Set porphyry 22×12×10, 16 in, deep, marked 1/4 on W. side with stone mound for 1/4 Sec. Cor,
47,00	Being most South point of old Survey on this line, made search but could find no trace of old monument,
55,00	Ridge bears N.E. & S.W.
77,00	Road on side of hill bears N.E. & S.W.
77,50	Sevier river 100 lks. wide 2 ft. deep, at foot of hill runs N.E.
80,00	No trace of Old Cor, Set trachyte 16×10×8, 11 in, deep, marked 2 Notches on S. & E. edges, with Stone mound for Cor. to Secs, 22, 23, 26 & 27.

Land mountainous

Salt Lake Meridian.

Soil 2nd rate,
No timber,

East on random line
between Secs. 23 & 26,
Var. 16° E.

1,00 Sevier river 100 lks, wide 2 ft, deep, runs N.E. Ascend
2,75 Canal runs N.E.
3,50 Road bears N.E. & S.W.
5,70 House & stack yard bears N. 30 E.
Lumber house & corral bears N. 24,20 E.
13,20 Mouth of ravine heads S.
21,25 Road in ravine bears N. & S.
37,00 Ridge bears N. & S.
40,00 Set temporary 1/4 Sec. Cor.
42,00 Gulch drains N.

Subdivisions T. 25 S. R. 4 W.

Chains

44,00 Subd. Drains N. W.

55,00 Ridge South bears N. & S.,

55,75 House & Stock Yard bears N. 6 15' W.

Lumber House bears N. 43° 15' W.,

73,50 Enter flat road bears N. & S.

80,00 Intersect N. & S. line 19 ch. S. of Cor. to Secs 23, 24, 25 & 26. From which,

S. 59,52 W. on true line between Secs. 23 & 26,

40,00 No trace of Old corner. Set limestone 15 x 10 x 5, 10 in. dug, marked 1/4 on N. side with stone mound for 1/4 Sec. Cor.

80,00 The Cor. to Secs. 22, 23, 26 & 27,

Land mostly broken hills,

Soil 2nd & 3rd rate,

No timber,

Chains. North between Secs. 22 & 23,
Var. 16° E.

22.75 Road bears N.E. & S.W. Enter
Inclined Land,

40.00 Falls in Inclined Land. No trace
of Old Corner. Set trachyte 24.
x 15 x 9. 18 in. deep, marked 1/4 on
W. side, with stone mound for
1/4 Sec. Cor. From which,
J.A. Ross. Cabin bears N. 28° W.

60.00 Cabin bears S. 55° W.

74.75 Ditch runs E.

80.00 Falls in Inclined Land. No trace
of Old Cor. Set trachyte 16 x 10
x 8. 11 in. deep, marked 3 notches
on S. & 2 on E. edges, with stone
mound for Cor. to Secs. 14, 15,
22 & 23.

Land level Valley, mostly
Cultivated.

Subdivisions T. 25 S. R. 4 W.

Soil 1st rate,

No timber,

East on random line
between Secs. 14 & 23,
Var. 16° E.

40,00 Set temporary 1/4 Sec. Cor.

43,50 Sevier river 100 lks. wide 2 ft. deep, runs N.E.

A cabin 3,50 lks. S.

45,25 Road bears N. & S.

50,25 " " "

51,50 Wash drains N.E.

72,50 Road bears N.E. & S.W. Leave Cultivated land,

73,00 Canal runs N.E.

80,08 Intersect N. & S. line 27 lks. S. of Cor. to Secs. 13, 14, 23 & 24, from which,

Salt Lake Meridian.

Chains. S. 89° 18' W. on true line between Secs. 14 & 23,

40,04 No trace of Old Cor. Set Trachyte 14 x 8 x 5, 9 in. deep, marked ½ on N. side, with stone mound for ½ Sec. Cor.

80,00 The Cor. to Secs. 14, 15, 22, & 23, Land level, Cultivated, Soil 1st rate, Northern,

North between Secs. 14 & 15, Var. 16° E.

8,50 William Sheldons house bears N. 2,25 lks. dist.

17,90 Ditch runs E. bears cultivated field

18,20 Cent. Joseph City Town Site,

26,00 Outer stake, 6 rods wide, bears E. & W.

Subdivisions Tp. 25 S. R. 4 W.

Chains	
36,50	Enter Street bears E. & W.
40,00	No trace of Old Cor, Set trachyte 16×9×6. 11 in. deep, marked 1/4 on W. side, with stone mound for 1/4 Sec. Cor.
44,00	Being most Northern point of Old Survey on this line, Made Search but found no trace of old monument. Said point falling in cultivated lands of Joseph City.
40,00	Enter E. & W. street 6 rods wide,
54,50	" " " " "
57,25	Enter Main N. & S. street,
63,70	Crossing of E. & W. street,
73,25	Leave Joseph City Town Site,
74,50	Ditch runs N.E.
80,00	No trace of Old Cor, Set trachyte 20×14×13. 15 in. deep, marked 4 notches on S. & 2 on E. edges

BOOK-A-157

Salt Lake Meridian.

Chains. with stone mound for Cor. to Secs. 10, 11, 14 & 15,
Land level Valley. Mostly cultivated,
Soil 1st rate,
No timber,

East on random line,
between Secs. 11 & 14.
Var. 16° E.

0,50 Road bears N. & S.
13,00 " " " Enter cultivated land,
19,00 Being most western point of old Survey, said point falling in plowed land, No trace of old monument could be found,
20,00 Cabin 5 Chs. N,
40,00 Set temporary 1/4 Sec. Cor,

Subdivisions T. 23 S., R. 4 W.

Chains	
68,00	Inter. river, 100 lks. wide, 24 ft. deep, runs N.E. Leave cultivated land,
78,00	Wash drains N.E.,
79,70	Road bears N.E. & S.W.
80,10	Intersect N. & S. line at Cor. to Secs. 11, 12, 13 & 14, from which, West on true line between Secs. 11 & 14
40,05	No trace of Old Cor. in cleared land, Set trachyte, 14 x 9 x 6, 9 in. deep, with mound of earth from a pit, each 24 x 12 x 12, for 1/4 Sec. Cor.,
80,10	The Cor. to Secs. 10, 11, 14 & 15, Land level Cultivated, Soil 1st rate, Not timber,

Salt Lake Meridian.

Chains,	North between Secs. 10 & 11, Var. 16° E.
2,00	Canal runs N.E.
18,50	Road bears N.W. & S.E.
40,00	Set trachyte 13×8×5, 9 in. deep, marked 1/4 on W. side, with stone mound for 1/4 Sec. Cor.
68,00	Spring branch 2 lks. wide 4 in. deep runs East.
80,00	Set trachyte 14×10×8, 9 in. deep, marked 5 notches on S. & 2 on E. edges, with stone mound for Cor. to Secs. 2.3. 10 & 11.

Land level,

Soil 1st rate,

No timber,

Subdivisions. T. 25 S. R. 4 W.

Chains.

East on random line
between Secs. 2 & 11
Var. 16° E.

26,50 Road bears N. & S.

28,00 Most Western point of old
Survey on this line. Old monument
cannot be found,

28,50 Canal runs N. enter plowed ground.

34,25 Road bears N. & S.

40,00 Set temporary 1/4 Sec. Cor.

80,14 Intersect N. & S. line at Cor.
to Secs. 1, 2, 11 & 12, from which,
West on true line
between Secs. 2 & 11,

40,04 In plowed land. No trace of
Old Cor. Set trachyte 18 x 6 x 6,
12 in. deep, marked 1/4 on N. side,

BOOK-A-157

Salt Lake Meridian.

Chains.	
	with stone mound for 1/4 Sec. Cor.
80,14	The Cor. to Secs. 2, 3, 10 & 11. Land level, mostly cultivated, Soil 1st rate, Timber,

North on random line between Secs. 2 & 3, Var. 16° E.

4,50	Road bears E. & W.
22,00	Wash drains E.
37,00	" " " Creek,
40,00	Set temporary 1/4 Sec. Cor.
72,00	Wash drains S. E.
80,08	Intersect N. boundary of T., at Cor. to Secs. 2 & 3; from which,

South on true line between Secs. 2 & 3,

Subdivisions Tp. 25 S. R. 4 W.

Chains.	
40,08	Set trachyte 18×12×10, 12 in, deep, marked 1/4 on W. side, with stone mound for 1/4 Sec. Cor.
80,08	The Cor. to Secs. 2, 3, 10 & 11, Land level & rolling, Soil 2nd rate, No timber, April 18th 1878.

North between Secs. 33 & 34
Var. 16° E.

20,00	Ravine drains N.E.
40,00	Set trachyte 13×7×6, 9 in. deep, marked 1/4 on W. side, with stone mound for 1/4 Sec. Cor.
51,00	Ridge bears N.E. & S.W.
78,00	Enter Valley.
80,00	Set trachyte 12×10×7, 8 in, deep, marked 1 notch on S.

BOOK-A-157

Salt Lake Meridian.

Chains,	& 3 on E. edges, with stone mound for Cor. to Secs. 27, 28, 33 & 34
	Land Mountainous,
	Soil 3rd rate,
	No timber,
	East on random line between Secs. 27 & 34
	Var. 16° E.
2,00	Ascend,
40,00	Set temporary 1/4 Sec. Cor.
42,00	Leave hills,
49,00	Road bears N.W. & S.E.
57,00	Ascend,
74,00	Ridge bears N.E. & S.W.
80,30	Intersect N. & S. line 29 lks, S. of Cor. to Secs. 26, 27, 34 & 35, from which,

Subdivisions Tp. 25 S. R. 4 W.

Chains	
	South, 89°48' W, on true line, between Secs. 27 & 34
40,15	Set bracket to 13×9×4, 9in. deep, marked 1/4 on N. side, with stone mound for 1/4 Sec. Cor.
80,30	The Cor. to Secs. 27, 28, 33 & 34
	Land broken,
	Soil 2nd rate,
	No timber,

North between Secs. 27 & 28.

Var. 16° E.

37,50	Sevier river 100 lks. wide 2 ft. deep, runs N.E.
40,00	Set Conglomerate 14×6×3, 9in. deep, marked 1/4 on W. side, with stone mound for 1/4 Sec. Cor.
	Enter cultivated land.
63,75	Road bears N.E. & S.W.

BOOK-A-157

Salt Lake Meridian.

Chains	
	A tree N. 80 E.
7.25	Leave Cultivated land,
8.00	Set brachyte 16×10×8, 11 in. deep, marked 2 notches on S. & 3 on E. edges, with stone mound for Cor. to Secs. 21, 22, 27 & 28 from which,
	J. Powells house bears S. 75° E.
	J. Hales house bears S. 15 E.
	Land mostly level,
	Soil 1st rate,
	No timber,

East on random line between Secs. 22 & 27, Var. 16° E.

3.00	Ditch runs S.E. Enter Cultivated land,

Subdivisions Tp. 25 S. R. 4 W.

Chains.	
25,80	Leave cultivated land, fence bears N. & S.
33,75	Road bears N.E. & S.W.
40,00	Set temporary 1/4 Sec. Cor. from which, A cabin bears S. 12.30 W. 10 chs. dist. J. Powells house bears S. 70 W.
43,00	End of old Survey. No trace of monument.
45,00	On account of river I offset N. 3 chs. E. 24 chs. S. 3 chs to
69,00	On line in place. Sevier river runs S.E.
80,30	Intersect N. & S. line at Cor. to Secs. 22. 23. 26 & 27. from which, W. on true line between Secs. 22 & 27.
40,15	Set trachy to 16 x 12 x 10. 11 in. deep, marked 1/4 on N. side,

BOOK-A-157

Salt Lake Meridian.

Chains, with stone mound for 1/4 Sec. Cor,

80,30 The Cor. to Secs, 21, 22, 27 & 28.

Land level,

Soil 1st rate,

No timber,

North between Secs, 21 & 22,

Var. 16° E.

0,80 Ditch runs S.E.

3,00 Road bears E & W.

5,10 Top of bench, bears N.E. & W.

4,00 Set hackyte 11x10x6, 4 in. deep, marked 1/4 on W. side, with stone mound for 1/4 Sec. Cor.

4,00 Ravine bears E.

8,00 Set hackyte 15x12x10, 10 in. deep, marked 3 notches on S. & E. edges, with stone

Chains	
	mound for Cor. to Secs. 15, 16, 21 & 22.
	Land broken bench
	Soil 2nd rate
	No timber
	East on random line between Secs. 15 & 22.
	Var. 16° E.
17,00	Leave broken bench.
35,00	Road bears N.E. & S.W.
40,00	Set temporary 1/4 Sec. Cor.
49,00	Most Western part of Old Survey. No trace of Old monument.
66,75	A log cabin 100 lks. S.
70,25	Road bears N.E. & S.W.
75,00	" " N. & S.
75,50	Canal runs N. Enter Cultivated land.

Jack Lake Meridian.

Chains
80.18 Intersect N. & S. line 31
lks. S. of Cor. to Secs. 14, 15,
22, & 23, from which,
S. 89° 47' W. on true line,
between Secs. 15 & 22,
40.09 Set trachyte 16x16x5, 11 in
deep, marked ¼ on N. side
with stone mound for ¼ Sec. Cr.
80.18 The Cor. to Secs. 15, 16, 21, & 22,
Land mostly level.
Soil 1st rate,
No timber.

North between Secs. 15 & 16,
Var. 16° E.
22.00 Wagon road bears E. & W.
32.50 Prairie drains E.
40.00 Set trachyte 12x8x4 8 in.
deep, marked ¼ on N. side

Subdivisions T. 20 S. R. 4 W.

Chains

with stone mound for 1/4 Sec. Cor.

80,00 Marked Stationary bach pt. 36 x 25 x 20 in. above ground, 4 Notches on S. & E. edges, with stone Mound for Cor. to Secs. 9, 10, 15, & 16,

Land rolling timber,

Soil 2nd rate,

No timber,

East on random line between Secs. 10 & 15, Var. 16° E.

25,00 Leave broken branch,

4,00 Set temporary 1/4 Sec. Cor.

79,48 Canal runs N.E.,

80,38 Intersect N. & S. line at Cor. to Secs. 10, 11, 14, & 15 from which,

Salt Lake Meridian.

Chains

West on true line between Secs. 10 & 15.

40.19 Set Trachyte 14x10x6, 9 in. dep. marked 1/4 on N. side with stone mound for 1/4 Sec. Cor.

80.38 The Cor. to Secs. 9, 10, 15, & 16, Found mostly lead, Soil 1st rate, No timber.

North between Secs. 9 & 10. Var. 16° E.

3.00 Gulch drains N.E.

30.00 Trachyte boulder 5 ft. dia.

34.50 Head of Gulch drains S.E.

40.00 Marked Stationary trachyte 20x10x10, in. above ground 1/4 on N. side, with stone mound

Subdivisions Tp 25 S. R. 4 W.

Chains	
	for 1/4 Sec. Cor.
52,50	Ravine drains E.
74,50	Spring branch 3 lks. wide 2 in. deep, runs E.
80,00	Set trachyte 18x12x10, 12 in. deep, marked 5 notches on S. & 3 on E. edges, with stone mound for Cor. to Secs. 3. 4. 9 & 10.
	Land broken bench, Soil 3rd rate, No timber.

Eastern random line between Secs. 3 & 10.
Var. 16° E.

8,00	Road bears N.W. & S.E.
23,50	" " N.E. & S.W.
40,00	Set temporary 1/4 Sec. Cor.

Salt Lake Meridian.

Chains	
65,00	Enter flat,
80,22	Intersect N. & S. line at Cor. to Secs. 2, 3, 10, & 11, from which, West on true line between Secs. 3 & 10,
40,11	Set trachyte 18×12×8, 12 in. deep, marked 1/4 on N. side with stone mound for 1/4 Sec. Cor.
80,22	The Cor. to Secs. 3, 4, 9 & 10, Land mostly broken bench, Soil 2nd rate, No timber.

Note: The cor. to Secs. 4, 5, 8 & 9, falling in high broken mountains will not be set. Therefore, West on true line

Subdivisions Tp. 25 S. R. 4 W.

Chains	
	between Secs. 4 & 9
	var. 16° E.
10,00	Spring branch 3 lks. wide 4 in. deep, runs S.E.
35,00	Foot of Main Mountains
40,00	Set trachyte 10 x 9 x 7, 6 in. deep, marked 1/4 on N. side, with stone mound for 1/4 Sec Cor.

Note; I abandon line here, Land rolling bench, Soil 2nd rate, No timber.

April 19th 1878.

Note; I abandon further Survey North on account of high broken Mountains,

Salt Lake Meridian

Chains	North between Secs 32 & 33. Var. 16° E.
40,00	Set trachyte 16×7×7, 11 in. deep, marked 1/4 on W. side, with stone mound for 1/4 Sec. Cor.
43,00	Foot of bluffs.
47,50	Pevier river 100 lks, wide 2 feet deep, runs N.E.
54,75	Enter cultivated land.
64,50	Leave same.
66,00	Road bears N.E. & W.
73,50	Ditch on point of hill, runs N.E.
75,50	Low ridge bears N.W. & S.E.
80,00	Set trachyte 18×12×8, 12 in. deep, marked 1 notch on S. & 4 on E. edges with stone mound for Cor. to Secs. 28. 29. 32 & 33. from which.
	Ross' House bears N. 41,30' E.

Subdivisions Tp. 25 S. R. 4 W

Chains J Hunts house bears N. 44°45' E.

Land N½ level. S. ½ bluffs.

Soil 1st & 3rd rate.

No timber.

East on random line between Secs. 28 & 33.

Var. 16° E.

0,50 Ditch runs N.W.

7,25 Road bears N.W. & S.E.

13,00 Wash drains S.E.

20,00 Ross' House bears N. 13 E.

J Hunts house bears N. 22°15' E.

27,75 Road bears N. & S.

36,00 Sevier river 150 lks. wide 2 ft deep, runs N.E.

Salt Lake Meridian,

Chains, A cross bears N. 50 E. 3.25 Chs,

80,14 Intersect N. & S. line 29 Chs. S. of Cor. to Secs. 27, 28, 33 & 34 from which,

S. 89° 48 W. on true line between Secs. 28 & 33,

40,07 Set Conglomerate 16x10x5, 11 in. deep, marked 1/4 on N. side with stone mound for 1/4 Sec. Cor.

80,14 The Cor. to Secs. 28, 29, 32 & 33, Land level Valley, Soil 2nd rate, No timber.

North between Secs. 28 & 29 Var 16° E.

22,9 Ditch runs N. W.

Subdivisions T. 25 S. R. 4 W.

Chains.	
2,25	Stake rock 6 ft. in. dia.
7,25	Road bears N.W. & S.E.
15,20	" " E. & W. Ditch runs E.
49,00	Set trachyte 16 x 8 x 8, 11 in. deep, marked 1/4 on W. side with stone mound for 1/4 Sec. Cor.
49,75	Road bears N.W. & S.E.
80,00	Set trachyte 14 x 10 x 8, 9 in. deep, marked 2 notches on S. & 4 on E. edge with stone mound for Cor. to Secs. 20, 21, 28 & 29, from which, A cedar 6 in. dia. bears S. 20 E. 32 lks. dist. marked S. 28. T. 25 S. R. 4 W. B.T. A cedar 8 in. dia. bears S. 15 W. 92 lks. dist. marked

Salt Lake Meridian,

Chains S. 29 B.T.
A cedar 12 in. dia. bears
N. 60° W. 68 lks. dist. marked
S. 20 B.T.
Land level.
Soil 2nd rate.
Timber. Scattering Cedar
on N. 1/2.

Each on random line
between Secs. 21 & 28
Var. 16° E.

0,75 A cedar 14 in. dia.
10,00 Four scattering Cedar.
40,00 Set temporary 1/4 Sec. Cor.
54,00 Road bears N.E. & S.W.
75,25 " " " "
73,75 Ditch runs N.E.
80,00 Intersect N. & S. line at

Subdivisions Tp. 25 S. R. 4 W.

Chains	
	Cor. to Secs. 21, 22, 27 & 28
	from which,
	West on true line
	between Secs. 21 & 28,
40,08	Set trachyte 14×8×5, 9in.
	deep, marked 1/4 on N. side
	with stone mound for
	1/4 Sec. Cor.
80,16	The Cor. to Secs. 20, 21, 28 & 29,
	Land level,
	Soil 1st rate,
	Timber, Scattering cedar
	on West end,

North between Secs. 20 & 21,

Var. 16° E.

8,00	Enter rolling bench,
29,00	Gulch drains E.
40,00	Set trachyte 10×10×8, 6in.

Salt Lake Meridian.

Chains. desc, marked 1/4 on W, ridge with stone mound for 1/4 Sec. Cor.

63,00 Wash drains E, Enter Mountains.

8,00 Set trachyte 15×10×6, 10in, desc, marked 3 notches on S. & 4 on E. edges with stone mound for Cor. to Secs. 16, 17, 20 & 21.

Land rolling.

Soil 2nd rate.

Timber.

East on random line between Secs. 16 & 21 Var. 16 E.

5,00 Enter rolling bench.

40,00 Set temporary 1/4 Sec. Cor.

8,38 Intersect N. & S. line 63 lks. N. of Cor. to Secs. 15, 16, 21 & 22,

Subdivision Sp. 25 S. R. 4 W.

Chains	From which,
	N. 89,33 W. on true line
	between Secs. 16 & 21,
40,14	Set trachyte 12×10×5, 8 in.
	deep, marked 1/4 on N. side
	with stone mound for
	1/4 Sec. Cor.,
80,38	The Cor. to Secs. 16, 17, 20 & 21,
	Land rolling broken bench,
	Soil 2nd rate,
	No timber.

	North between Secs. 16 & 17
	Var. 16° E.
10,10	Road hollow drains E.
24,00	Enter flat.
25,50	Wood road bears E. & W.
29,25	" " " "
31,00	Spring branch 3 lks. wide

Salt Lake Meridian

Chains,	5 in. deep, runs E. leave flat
35,50	Ravine drains S.E.
40,00	Set trachyte 18x10x8, 12 in. deep, marked 1/4 on W. side, with stone mound, for 1/4 Sec. Cor. from which, A pine 8 in. dia. bears N. 8 of W. 35 lks. dist. A cedar 14 in. dia. bears E. 10 lks. dist. both marked 1/4 S.B.T.
48,50	Ravine drains S.E.
63,00	" " "
73,00	" " "
80,00	Set trachyte 20x15x10, 15 in. deep, marked 4 Notches on S. & E. edges, with stone mound for Cor. to Secs. 8, 9, 16 & 17.

Land Mountainous,

Subdivision of 25 T. R. 4 W.

Drains, Soil 3rd rate,
Timber, Scattering Cedars,

East on random line
between Secs. 9 & 16,
Var. 16° E.

18,25 Ravine drains S.E.
29,00 Outer Striken bench,
40,00 Set temporary 1/4 Sec. Cor.
75,15 Gulch drains N.E.
79,88 Intersect N. & S. line 17
chs. S. of Cor. to Secs. 9. 10. 15 & 16,
from which,
S. 89° 53 W. on true line
between Secs. 9 & 16.
39,94 Set stacked stone 14 x 10 x 8, 9 in.
deep, marked 1/4 on N. side
with stone mound for 1/4
Sec. Cor.

BOOK-A-157

Salt Lake Meridian.

Chains,
79,88

The cor. to Secs. 8. 9. 16. & 17.
Land broken,
Soil 2nd & 3rd rate,
No timber

Note; On Account of high broken Mountains I abandon this line,

Note; The corners to Secs. 29 & 30 (31 & 32) cannot be established from the S. boundary, which falls in impracticable bluffs therefore,
From the cor. to Secs. 28. 29. 32 & 33. I run,
West on true line
between Secs 29 & 32,
Var. 16° E.

Subdivisions of 25 S. R. 4 W.

Chains.	
4,40	Low ridge bears N. & S.
	Two cabins bear S. 48 W.
14,75	Road bears N. & S.
20,00	Two Cabins bear S.
33,50	Road bears N. & S.
38,00	Wash drains S.
40,00	Set limestone 13×10×4, 9 in. deep, marked 1/4 on N. side with stone mound for 1/4 Sec. Cor.
49,50	Wash drains S.
59,50	" " "
64,50	Road bears N.W. & S.E.
65,50	Wash drains S.
69,50	Crossing of two roads bear N.E. & S.W.
80,00	Set limestone, 20×8×8, 15 in. deep, marked 1 notch on S. & 5 on E. edges with stone mound for cor. to Secs.

Salt Lake Meridian.

Chains | 29, 30, 31 & 32, from which,
A cedar 3 in. dia. bears N.
1° E. 15 lks. dist. marked
S. 29. T. 25. S. R. 4 W. B.T.
Land level,
Soil 1st rate,
No timber,

Note: As the Cor. to Secs 31
& 32 on S. boundary is not
established, therefore I run,
South between Secs. 31 & 32,
Var. 16° E.

2,75 Clear creek 35 lks. wide,
18 in. deep, runs E.
29,75 Road bears N.E. & S.W.
32,75 Wash drains E.
34,50 Marked Stationary limestone
6 x 3 x 2 ft. above ground 1/4

Subdivisions Sp. 25 S. R. 4 W.

Chains	
	on W. side & W. C. with stone mound for Witness 1/4 Sec. Cor.
40,00	Falls in cliffs is not set. Note; On account of cliffs I abandon line here. Land level, Soil 1st rate, No timber
..	North between Secs. 29 & 30 Var. 16° E.
1,50	Road to Beaver from Joseph City, bears N.E. & S.W.
6,50	Wash drains S.E.
13,00	Road bears N.W. & S.E.
22,00	Wash drains S.E.
40,00	Set clay stone 13 & 8 & 9, 9 in. deep, marked 1/4 on W. side

Salt Lake Meridian

chains	with stone mound for 1/4 Sec. Cor.
48,00	Enter Mountains,
80,00	Set trachyte 14 x 9 x 7, 9 in. deep, marked 2 notches on S, & 5 on E, edges with stone mound for Cor. to Secs. 19, 20, 29 & 30,
	Land mostly level, N. part broken, Soil 2nd rate, No timber,
	East on random line between Secs. 20 & 29, Var. 16° E.
19,00	Ravine drains S.
40,00	Set temporary 1/4 Sec. Cor.
47,00	Leave main Mountains,
65,00	Enter flat,
80,34	Intersect N & S line at Cor. to Secs.

Subdivisions Tp. 25 S. R. 4 W.

Chains		Chains.
	20, 21, 28 & 29, from which,	
	West on true line,	
	between Secs. 20 & 29.	
40,17	Set limestone 12x7x7, 8 in.	
	deep, marked 1/4 on N. side,	1,50
	with stone mound for 1/4 "	17,00
	Sec. Cor.	24,00
80,34	The Cor. to Secs. 19, 20, 29 & 30.	40,00
	Land rolling & Mountainous.	
	Soil 2nd rate,	
	Timber,	41,00
		62,00
	Note; On account of big'h	80,00
	broken Mountains I	
	abandon this line,	
	Note; The West boundary	
	of this Tp. being established	
	therefore from the Cor. to	

BOOK-A-157

Salt Lake Meridian.

Chains.	Secs. 29, 30, 31 & 32, Twp.
	West on true line
	between Secs. 30 & 31,
	Var. 16° E.
1,50	Road bears N.E. & S.W.
17,00	Wash from Canon heads N.W.
20,00	Foot of Mountains,
40,00	Set limestone 11x11x4, 9 in. deep,
	marked 1/4 on N. side, with
	stone mound for 1/4 Sec. Cor.
41,00	Ravine drains S.E.
62,00	" " "
80,00	Set trachyte 15x7x4, 10 in.
	deep, marked 1 notch on S.
	8 5 on N. edges with stone
	mound for Cor. to Secs. 25,
	30, 31 & 36, being on West
	boundary of Township
	25 South Range 4 West.
	Land broken Mountains.

Soil 2nd & 3rd rate,
Timber, Scattering Cedars,
April 20th 1878.

Note: On Account of high broken Mountains I abandon further Survey of this Township,

General Description.

The additional land embraced in this Township consists of the bottoms and benches along Bear creek and Senior river; the greater part of Joseph City, a flourishing settlement of about 300 inhabitants, besides many minor settlements.

scattered along the river;
The re-surveyed portion
embraces some interesting
features not noticed in the
Original notes of the Survey
Viz: Several mineral Springs
in Sec. 23, also several in
Sec. 24, and 1 in Sec. 13,
The Springs contain, to Judge
from appearances, Iron ore
and sulphur, as principal
ingredients and are of
different grades of temper-
=ature, most of the land along
the river is under cultivation,

Augustus D. Ferron,
U.S. Deputy Surveyor.

BOOK-A-157

U. S. SURVEYOR GENERAL'S OFFICE,

Salt Lake City, Utah, August 1st 1878

The foregoing field notes of the survey of the ...

Subdivision lines of

Township No 25 S. Range No 4 W.

the Salt Lake meridian in Utah Territory

Executed by Augustus D. Fennon

Under this contract No 79 of the 27th

day of August 1877, in the month of

April 1878, having been critically examined, the necessary corrections and explanations made, the said field notes, and the surveys they describe are hereby approved.

Fred Salomon

U. S. Surveyor General for Utah.

BOOK-A-157
R: (158) 146

Filed 187 .

Examined by

Compared by

FIELD NOTES

OF

THE SURVEY OF THE

Subdivision Lines

of Township No 26 S. , *Range No* 4 W.

of the Salt Lake Meridian in Utah Territory.

BY

Augustus D. Farrer

U. S. DEPUTY SURVEYOR,

Under his Contract No. 79

dated August 27th 1877.

Survey commenced April 16th 1878.

Survey completed April 16th 1878.

BOOK-A-157

Subdivision Lines

Township 26 S. R. 4 W

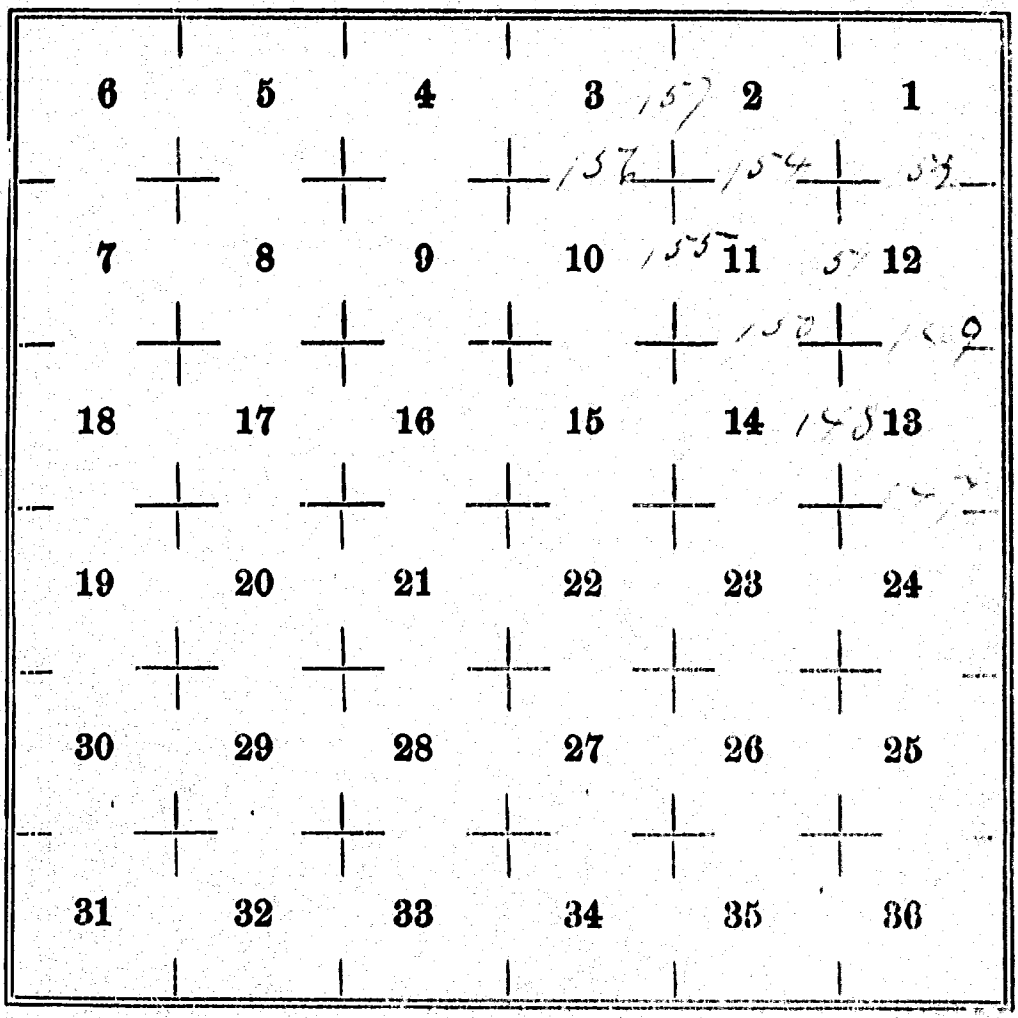

Subdivisions T. 26 S. R. 4 W.
Salt Lake Meridian 1417

ins. Survey Commenced April 16th 1878.
Note: the Southern & Western parts of this Township falling in high barren mountains are not available, and on that account will not be surveyed, therefore from the Cor. to Secs. 13 & 24 on the East boundary I run.
West on true line bet. Secs. 13 & 24.
Va 16° 00' E.

2.00 Foot of hills.
.00 On ridge bears N. & S.
Set charred cedar post 4x4 in. 4 ft. long, 2 ft. deep, marked 1/4 S. on N. side, with mound of earth from 4 pits each 24x12x12 in. for 1/4 Sec. Cor.
3.00 Ravine drains N.W.
.00 On ridge bears N.W. & S.E.

148 Subdivisions T. 26 S. R. 4 W.

Chains Set charred cedar post 4x4 in. 4 ft. long - 2 ft. deep, marked 3 notches on S. & 1 on E. edges. with mound of earth from 4 pits each 24x12x12 in. for Cor. to Secs. 13, 14, 23 & 24.

Land mostly mountainous.

Soil 2nd rate.

No timber

North bet. Secs. 13 & 14.

Va 16° 00' E.

39.00 Road in Cañon bears N.W. & S.E.

Cañon drains N.W.

40.00 Set charred cedar post 4x4 in. 4 ft. long, 2 ft. deep, marked 1/4 S. on W. side, with mound of earth from 4 pits each 24x12x12 in. for 1/4 Sec. Cor.

BOOK-A-157

Salt Lake Meridian 149

Chains	
66.50	Road at foot of hills bears N.E. & S.W.
80.00	Set lime stone 12x8x6 - 8 in. deep, marked 4 notches on S. & 1 on E. edges, with stone mound, for Cor. to Secs. 11, 12, 13 & 14.

Land rolling.

Soil 1st rate.

No timber.

East on random line bet. Secs. 12 & 13.

Va 16°00'E.

9.50	Road bears N.W. & S.E.
28.00	Wash drains N.W.
40.00	Set temporary 1/4 Sec. Cor.
53.50	Ridge bears N. & S.
60.00	Road bears N.E. & S.W.
65.00	" " N. & S.
66.50	Ravine drains N.
67.50	Road bears N. & S.

Subdivisions T. 26 S. R 4 W.

Chains.	
80.20	Intersect E. boundary of Tp. at Cor. to Secs. 12 & 13, from which. West on true line bet. Secs. 12 & 13.
40.10	Set trachyte 12x8x6 - 8 in. deep, marked 1/4 on N. side, with stone mound, for 1/4 sec. Cor.
80.20	The Cor. to Secs. 11, 12, 13 & 14. Land level & rolling. Soil 1st rate. No timber

---

Note: the Cor. to Secs. 10, 11, 14 & 15, will not be set, therefore, West on true line bet. Secs. 11 & 14. Va 16° 00' E.

17.00	Foot of mountains.
40.00	Set charred cedar post. 4x4 in. 4 ft. long, 2 ft. deep, marked 1/4 S. on N. side, with mound of

Salt Lake Meridian

Chains.	Earth from 4 pits each 24x12x12 in. for 1/4 Sec. Cor.
	Note; on account of unavailable mountains I discontinue line here.
	Land rolling.
	Soil 2nd rate.
	No timber
	North bet. Secs. 11 & 12.
	Va 16° 00' E.
9.00	Road bears N.W. & S.E.
40.00	Set trachyte 13x10x4-9 in. deep, marked 1/4 on W. side, with stone mound, for 1/4 Sec. Cor.
42.00	Wash drains N.W.
44.00	Ascend.
64.00	Ridge bears N.W. & S.E.
80.00	In hollow drains N.

Subdivisions T. 26 S. R. 4 W.

Chains	
	Set trachyte 15x8x7 - 11 in. deep, marked 5 notches on S. & 1 on E. edges, with stone mound, for Cor. to Secs. 1, 2, 11, & 12.
	Land S½ level. N½ ridgy.
	Soil 2nd rate.
	No timber.

East on random line bet. Secs. 1 & 12.
Va 16° 00' E.

15.00	Ridge bears N & S.
22.00	Flat hollow drains N.
29.50	Low ridge bears N & S.
35.00	Enter flat.
40.00	Set temporary 1/4 Sec. Cor.
57.50	Conglomerate boulder 18 ft. dia
60.00	Ridge bears N & S.
70.00	Hollow drains N.
80.24	Intersect E. boundary of Tp.

Salt Lake Meridian 153

Chains.	
	At Cor. to Secs. 1 & 12, from which.
	West on true line bet. Secs. 1 & 12.
40.12	Set lime stone 20x12x4-15 in. deep, marked 1/4 on N. side, with stone mound, for 1/4 Sec. Cor.
80.24	The Cor. to Secs. 1, 2, 11 & 12
	Land rolling.
	Soil 2nd rate.
	No timber.

	North on true line bet. Secs. 1 & 2
	Va 16°00' E.
40.00	Set lime stone 15x10x6-10 in. deep, marked 1/4 on W. side, with stone mound, for 1/4 Sec. Cor.
54.00	Road bears N.E. & S.W.
70.00	Ascend-
80.00	On ridge bears N.E. & S.W. intersect 5th standard Parallell S, 8.50

154

Subdivisions T. 26 S. R. 4 W.

Chains

Chs. E. of Standard Cor. to Secs 35 & 36 whence I set limestone 16 x 12 x 8 in. 11 in. deep, marked 1 notch on E. 5 on W. 6 on S. edges. and C.C., with mound of stone for Closing Cor. to Secs. 1 & 2.

Land mostly level valley.

Soil 1st rate.

No timber.

Note. The Cor. to Secs. 2, 3, 10 & 11. not being set, therefore, West on true line bet. Secs. 2 & 11.

Va 16° 00' E.

9.00 Holland drains N.

20.00 Ridge bears N. & S.

25.00 Wash drains N. Enter Long Valley.

40.00 Set limestone 17 x 7 x 6 - 12 in. deep, marked 1/4 on N. side, with stone

Salt Lake Meridian

Chains.	
	mound, for 1/4 Sec. Cor.
41.00	Road bears N.E. & S.W.
47.00	Wash drains N.
66.75	Road bears N.W. & S.E.
70.75	Wash drains N.
80.00	In wash drains N.E.

Set Trachyte 15×8×7 – 10 in. deep, marked 5 notches on S. & 2 on E. edges, with stone mound for Cor. to Secs. 2, 3, 10 & 11.

Land mostly level valley

Soil 1st rate.

No timber.

Note; the Cor. to Secs. 10, 11, 14 & 15 is not established, therefore,

~~South bet. Secs. 10 & 11.~~

Va 16° 00' E.

23.58	~~Ground~~

156

Chains

Subdivisions T. 26 S. R 4 W.

4.00 Set trachyte 16x10x7 - 11 in. deep
marked 1/4 on N. side, with stone
mound, for 1/4 Sec. Cor.
Note; on account of barren
mountains I abandon line.
Land level rolling -
Soil 1st rate.
No timber.

Note; the Cor. to Secs. 3.4.9 & 10.
is not set, therefore,
West on the line bet. Secs. 3 & 10.
Va 16.00 E.

15.00 Second.
4.00 Set trachyte 16x8x7 - 11 in. deep
marked 1/4 on N. side, with stone
mound, for 1/4 Sec. Cor.
Note; On account of barren
Mountains I abandon

Chains.	Salt Lake Meridian line.
	land mostly rolling
	Soil 2nd rate.
	No timber
	North on true line bet. Secs. 2 & 3.
	Va 16°00'E.
6.00	Wash drains N.E.
10.00	" " "
17.75	Road bears N.W. & S.E.
25.50	Wash drains N.W.
40.00	Set trachyte 17x10x8 - 11 in. deep, marked 1/4 on W. side, with stone mound, for 1/4 Sec. Cor.
52.00	Wash drains N.W.
55.00	" " "
77.50	" " N.E.
80.12	Intersect 5th Standard Parallel South, 8.60 chs. E. of.

Subdivisions T. 26 S. R. 4 W.

Chains. Standard Cor. to Secs. 34 & 35, where I set.

Sand stone 26×10×6 - 19 in. deep, marked 2 notches on E. 4 on W. and 6 on S. edges, and l. l. with stone mound for Closing Cor. to Secs. 2 & 3.

Land level valley

Soil 1st rate.

No timber

Note: on account of high barren mountains I abandon further survey of this Township - April 10th 1878.

BOOK-A-157

Salt Lake Meridian

Chain.

General Description

The Surveyed lands in this Township embrace the South parts of Antelope and Long Valleys- They can be irrigated from the Sevier River but at considerable expense, but at time of Survey a Company had already been organized in the neighboring settlement of Monroe to construct the necessary Canals &c.

The land is of good quality and it's natural vegitation is grass & white sage.

Augustus D. Terrell
Dep. Sur.

160

U. S. SURVEYOR GENERAL'S OFFICE,

Salt Lake City, Utah, August 1st 1878

The foregoing field notes of the survey of the ...

Subdivision lines of

Township No 26 S. *Range No* 4 W.

of the Salt Lake Meridian in Utah Territory

Executed by Augustus D. Ferron

Under his *contract of the* No 79 27th

day of August 1877, *in the month of*

April 1878, *having been critically examined, the necessary corrections and explanations made, the said field notes, and the surveys they describe are hereby approved.*

Fred Salomon

U. S. Surveyor General for Utah.

BOOK-A-157

Filed 187 .

Examined by

Compared by

FIELD NOTES

OF

THE SURVEY OF THE

Subdivision Lines

of Township No 28 S. , Range No 6 W.

of the Salt Lake Meridian in Utah Territory.

BY

Augustus D Farnum

U. S. DEPUTY SURVEYOR,

Under his Contract No. 179

dated August 21st 1877.

Survey commenced May 17th 1878.

Survey completed May 17th 1878.

Book 157

South Boundary and Subdivision Lines

Township 28 S. R. 6 W.

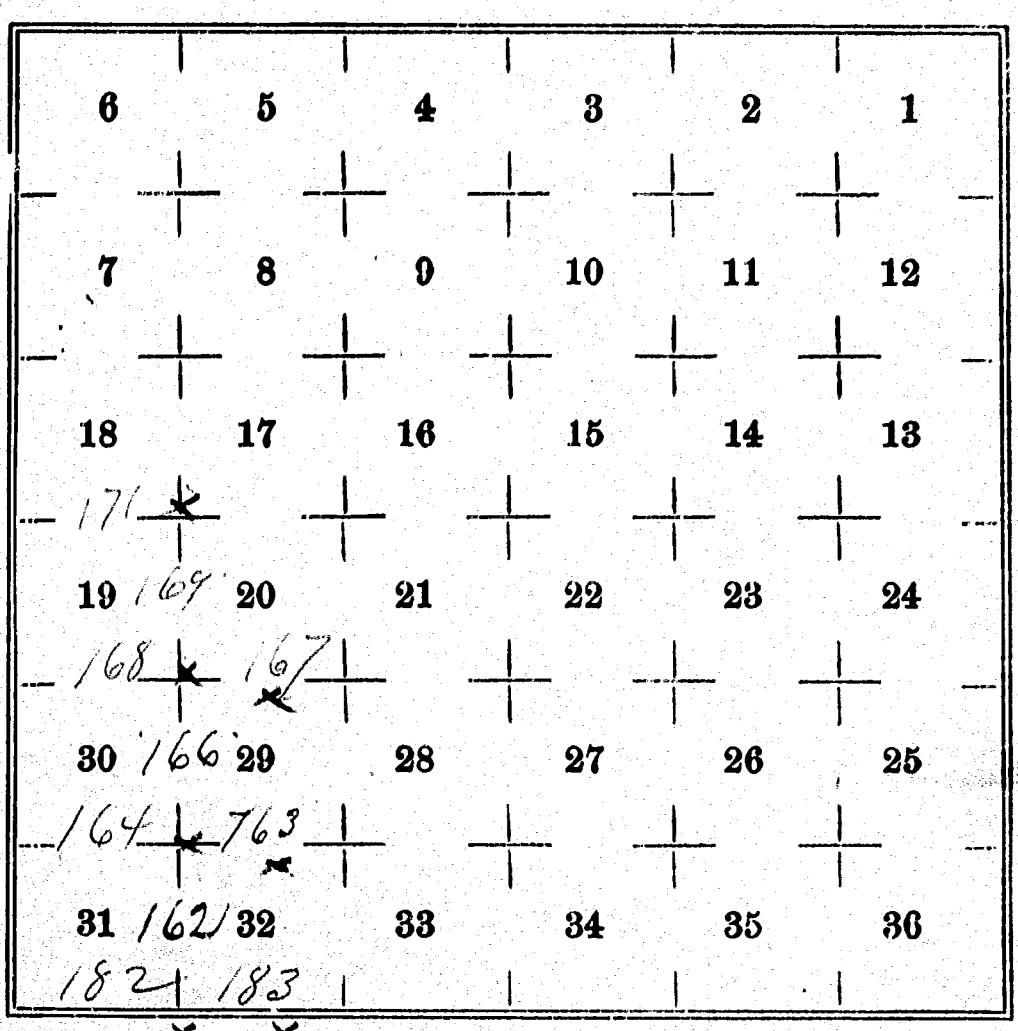

BOOK A-157

Subdivisions T. 28 S. R. 6 W.
Salt Lake Meridian. 162

Chains Survey Commenced May 17th 1878.
Note. The greater Eastern part
of this Tp. falling in high
Mountains is unavailable,
Therefore from the Cor. to Secs.
31 & 32 on the S. boundary I run,
North bet. Secs. 31 & 32
Va 15° 45' E.
4.00 Set boulder 11x10x7-7in. deep,
marked 1/4 on N. side, with stone
mound, for 1/4 Sec. Cor. from which
A pine 3in. dia. bears N. 3° E. 20 lks. dist.
A pine 4in. dia. bears N. 10° W. 15 lks. dist.
both marked 1/4 S. B.T.
79.00 Descend.
80.00 Set quartzite boulder 17x10x6-
11in. deep, marked 1 notch on S.
& 5 on E. edges, with stone
mound, for Cor. to Secs. 29, 30, 31 &
32, from which.

Subdivisions T. 28 S. R 6 W.

Chains

A pine 3 in. dia. bears S. 3° W. 51 lks. dist. marked S. 31. T 28 S. R. 6 W. B.T.

A cedar 7 in. dia. bears S. 30° E. 40 lks. dist. marked S. 32 B.T.

A cedar 3 in. dia. bears N. 1° E. 36 lks. dist. marked S. 29. B.T.

A cedar 2 in. dia. bears N. 40° W. 62 lks. dist. marked S. 30. B.T.

Land high level bench.

Soil 1st rate.

Timber pine & cedar of commercial value on 80.00 chs.

Note; the Cor. to Secs. 28, 29, 32 & 33 not being set, therefore,

East on true line bet. Secs. 29 & 32

Va 15° 45' E.

3.75 Top of bench slope bears N.E. & S.W.

40.00 10 chs. W. of foot of mountains

Salt Lake Meridian.

Chains

Set boulder 12x7x6- 8in. deep, marked 1/4 on N. side, with stone mound, for 1/4 Sec. Cor. from which,

A cedar 2in. dia. bears N 20° E. 14 lks. dist.

A pine 4in. dia. bears S. 50° W. 13 lks. dist.

both marked 1/4 S. B. T.

Note; As the Sec. Cor. would fall in unavoidable Mountains I discontinue the line

Land level bench.

Soil 1st rate.

Timber cedar & pine of commercial value on 40.00 chs.

Westerly random line bet. Secs. 30 & 31.

Va 15° 45' E.

10.00 Foot of bench slope.

Shepard's house bears N. 45 1/2 W.

26.40 Road bears N. & S.

165

Subdivisions T. 28 S. R. 6 W.

Chains	
40.00	Set temporary 1/4 Sec. Cor.
46.25	Road bears N.E. & S.W.
53.00	Road bears N.E. & S.W.
53.60	Fence bears N.E. & S.W.
	Enter Cultivated land.
55.30	Fence bears N.W. & S.E.
57.75	Road bears N.W. & S.E.
60.80	Fence bears N.W. & S.E.
	William Allgate & John Anderson's Cabin bears N.W. 7.50 chs.
65.81	North bank Creek 25 lks. wide, 2 ft. deep, runs S.W.
79.56	Intersect Guide Meridian 8 lks. N. of Cor. to Secs. 30 & 31, from which N. 89° 23' E. on true line bet. Secs. 30 & 31.
39.56	Set trachyte 12 x 7 x 6 - 8 in. deep, marked 1/4 on N. side, with stone mound, for 1/4 Sec. Cor.
79.56	The Cor. to Secs. 29, 30, 31 & 32.
	Land mostly level bottom.

Salt Lake Meridian

Chains.	Soil 1st rate. Timber scattering Cedar on E. 1/2
	North bet. Secs. 29 & 30. Va 15° 45' E.
1,50	Enter flat. Leave timber.
29,00	Road bears E. & W.
31,75	Road bears N.E. & S.W.
36.90	North Creek 40 lks. wide, 8 in. deep, runs S.W.
39.75	Road bears E. & W.
40.00	On S. edge of ditch runs W. Set quartzite boulder 17x12x6-11 in deep, marked 1/4 on W. side, with stone mound, for 1/4 sec. Cor.
41,25	Road bears E. & W.
	Enter timbered mountains.
69,00	Spur Ridge bears E. & W.
71.50	Road gulch drains W.

167

Chains. 80,00

Subdivisions T. 28 S. R. 6 W.

Set Trachyte 18 x 12 x 9 - 12 in. deep marked 2 notches on S. & 5 on E. edges, with stone mound, for Cor. to Secs. 19, 20, 29 & 30, from which

A pine 18 in. dia. bears S. 20° W. 26 lks. dist. marked S. 30. T. 28 S. R. 6 W. B.T.

A pine 8 in. dia. bears N. 30° W. 45 lks. dist. marked. S. 19. B.T.

A cedar 18 in. dia. bears S. 60° E. 47 lks. dist. marked S. 29 B.T.

Land S ½ flat, N ½ mountainous

Soil 1st & 2nd rate.

Timber pine & cedar of commercial value on 38.75 chs.

Note: as the Cor. to Secs. 20, 21, 28 & 29 is not set therefore,

East on true line bet. Secs. 20 & 29

Va 15° 45' E.

BOOK-A-157

Salt Lake Meridian

29.00	Raine drains S.W.
40.00	Set quartzite 13x7x6 - 9 in. deep, marked 1/4 on N. side, with stone mound for 1/4 Sec. Cor. from which
	An oak 7 in. dia. bears N. 70° E. 20 lks. dist.
	A cedar 9 in. dia. bears S. 60° W. 18 lks. dist.
	both marked 1/4 S. B.T.
	Note; the mile Cor. falls in unavailable mountains I therefore discontinue line here.
	Land mountainous.
	Soil 2nd rate.
	Timber cedar & pine of commercial value on 40.00 chs.

	West on random line bet. Secs. 19 & 30
	Va 15° 45' E.
11.00	Foot of mountains bear N & S.
15.25	Road bears N & S.

Subdivisions T. 28. S. R 6 W.

Chains.	
40.00	Set temporary 1/4 Sec. Cor.
73.25	Timber road bears N.E. & S.W.
78.75	Intersect guide meridian at Cor. to Secs. 19 & 30 from which East on true line bet. Secs. 19 & 30.
38.75	Set trachyte 16 x 12 x 8 - 11 in. deep, marked 1/4 on N. side with stone mound, for 1/4 Sec. Cor. from which.
	A cedar 10 in. dia. bears N. 10° E, 55 lks. dis.
	A pine 5 in. dia. bears S. 15° E, 79 lks. dist.
	both marked 1/4 S. B.T.
78.75	The Cor. to Secs. 19, 20, 29 & 30.
	Land high, rolling bench:
	Soil 2nd rate.
	Timber cedar & pine of commercial value on 78.75 chs.

North bet. Secs. 19 & 20.

BOOK-A-157

Salt Lake Meridian

Va 15° 45' E.

20.00 Gulch drains S.W.

40.00 Set Trachyte 13×10×6 - 9 in. deep, marked 1/4 on W. side, with stone mound, for 1/4 Sec. Cor. from which

A cedar 8 in. dia. bears N. 50° E. 32 lks. dist.

A cedar 10 in. dia. bears N 20° W. 17 lks. dist.

both marked 1/4 S. B.T.

44.25 Ravine drains S.W.

80.00 Set Trachyte 15×8×7 - 10 in. deep, marked 3 notches on S. & 5 on E. edges, with stone mound, for Cor. to Secs. 17, 18, 19 & 20, from which,

A cedar 4 in. dia. bears N. 88° E. 15 lks. dist.

marked S. 17. T. 28 S. R. 6 W. B.T.

A cedar 7 in. dia. bears S. 80° E. 25 lks. dist.

marked S. 20. B.T.

Land mountainous,

Soil 2nd rate.

Timber cedar & pine of commercial

171 Subdivision T 28 S. R. 6 W.

Chains. value on 8 v'o chs.

West on random line bet. Secs. 18 & 19
Va 15° 45' E.

24.00 Foot of mountains.

30.75 Timber road bears N.W. & S.E.

32.50 Timber road bears N.E. & S.W.

40.00 Set temporary 1/4 Sec. Cor.

78.88 Intersect Guide Meridian at Cor. to Secs. 18 & 19, from which.
East on true line bet. Secs. 18 & 19.

38.88 Set trachyte 12 x 7 x 6 - 8 in. deep, marked 1/4 on N. side with stone mound, for 1/4 Sec. Cor. from which.
Spine 4 in. dia. bears N. 6° E. 24 lks. dist.
Acedar 7 in. dia. bears S. 15° W. 33 lks. dist.
both marked 1/4 S. B.T.

78.88 The Cor. to Secs. 17, 18, 19 & 20.
Land mostly rolling bench.

BOOK-A-157

Salt Lake Meridian

Chains. Soil 2nd rate.

Timber cedar & pine of commercial value on 78,88 chs.

May 17th 1878.

Note; on account of high mountains I abandon further survey of this Township.

General Description

The surveyed portion of this Township consists of bottoms along North Creek, most of which are under cultivation, and adjacent high timber benches. These latter can also be irrigated from North Creek, but it would require considerable labor and expense. They are chiefly valuable for a

195 Subdivisions T. 28 S. R. 6 W.

Chains. thick growth of Pine and Ch
cedar timber.

Augustus D'Arron
Dep. Sur.

A list of the names of the individuals employed to assist in running, measuring or marking the lines and corners described in the foregoing Field Notes of the Salt Lake Meridian in Tp. 1 South, 4th Standard Parallel South, in Ranges 1 & 2 East, Exterior and Subdivision lines Tp. 20 South Range 1 & 2 East, Tp. 21 South, Range 1 & 2 East and 1 West, Tp. 22 & 23 South, Range 1 West, 5th Standard Parallel South, in Range 3 & 4 West, Exterior and Subdivisions Tp. 25 & 26 South, Range 3 & 4 West, Tp. 27 & 28 South, Range 7 & 8 West and Tp. 29 South, Range 8 West, of the Salt Lake Meridian in the Territory of Utah.

showing the respective capacities in which they acted.

Jos. H. Russell. Chainman.

Otto E. Salomon Chainman.

Henry Filzhugh Flagman.

J. H. Weidel Axeman.

We hereby certify that we have assisted Augustus D. Ferron, Deputy Surveyor in surveying the Salt Lake Meridian in Tp. 21 South, 4th Standard Parallel South, in Range 1 & 2 East. Exterior and Subdivision lines Tp. 20 South Range 1 & 2 East Tp. 21 South, Range 1 & 2 East and 1 West. Tp. 22 & 23 South, Range 1 West. 5th Standard Parallel South, in Range 3 & 4 West. Exteriors and Subdivisions Tp. 25 & 26 South, Range 3 & 4 West. Tp. 27 & 28 South, Range 7 & 8 West. and Tp. 29 South, Range 8 West. of the Salt Lake Meridian in the Territory of Utah.

and that said Surveys have been in all respects, to the best of our knowledge and belief, well and faithfully surveyed, and the boundary monuments planted according to the instructions furnished by the Surveyor General.

Jos. H. Russell. Chainman.

Otto E Salomon Chainman.

Henry Fitzhugh. Flagman.

L C Woods Axeman.

Subscribed and sworn to by the above named persons, before me, a Deputy Surveyor, for ~~the County~~ ~~of~~ _____, ~~in~~ the Territory of Utah, this 17 day of May 1878

I, Augustus D. Ferron

Deputy Surveyor, do solemnly swear that in pursuance of a contract with

Nathan Kimball

Surveyor General of the public lands of the United States in the Territory of Utah, bearing date the 27 day of August 1877, and in strict conformity to the laws of the United States, the Manual of Surveying Instructions, and the instructions fnrnished by the said Surveyor General, I have faithfully surveyed the Salt Lake Meridian in Tp. 21 South, 4th Standard Parallel South, in Range 1 & 2 East, Exterior and Subdivision lines Tp. 20 South, Range 1 & 2 East, Tp. 21 South, Range 1 & 2 East, and 1 West, Tp. 22 & 23 South, Range 1 & 2 West, 5th Stand. Parallel South in Range 3 & 4 West.

179

Extensions and Subdivisions T. 25 & 26 South, Range 3 & 4 West T. 27 & 28 South, Range 4 & 8 West and T. 29 South, Range 8 West,

in the Territory aforesaid, and do further solemnly swear that the foregoing are the true and original Field Notes of such survey.

Augustus A. Fenn
Deputy Surveyor.

Subscribed by the said Augustus A. Fenn *Deputy Surveyor and sworn to before me, a* Notary Public *for the county of* Salt Lake, *in the Territory of Utah, this* 22nd *day of* July *1878*

F. C. Bailey
Notary Public

BOOK-A-157

U. S. SURVEYOR GENERAL'S OFFICE,

Salt Lake City, Utah, August 1st 1878,

The foregoing field notes of the survey of the ...

Subdivision Lines,

Township No. 2 S. ... Range No. 6 W. ...
of the Salt Lake Meridian, in Utah Territory -
Executed by ... Augustus D. Perron ...
Under ... his ... contract No. 79 of the 29th
day of ... August ... 1877, in the month of
May, ... 1878, having been critically examined, the necessary corrections and explanations made, the said field notes, and the surveys they describe are hereby approved.

Jos. Salisbury

U. S. Surveyor General for Utah.

R: (157) 187

Filed 187 .

Examined by

Compared by

FIELD NOTES

OF

THE SURVEY OF THE

South Boundary

of Township No 28 S. , *Range No* 6 W.

of the Salt Lake Meridian in Utah Territory.

BY

Augustus D. Ferron

U. S. DEPUTY SURVEYOR,

Under his Contract No. 79.

dated August 27th 1871.

Survey commenced May 17th 187 8.

Survey completed May 17th 187 8.

BOOK A 157

South Boundary T. 28 S. R. 6 W.
Salt Lake Meridian 182

ins.	Survey commenced. May 17 1878 From the established Cor. to Tps. 28 & 29 S. R. 6 & 7 W. I run, East on true line bet. Secs. 6 & 31 Va 15°45' E.
38 00	Allowing for convergency of Meridian set sand stone 10 x 10 x 6 = 6 in. deep, marked 1/4 on N. side, with stone mound, for 1/4 Sec. Cor. from which, A cedar 9 in. dia. bears S. 30° E. 14 lks. dist., A cedar 3 in. dia. bears N. 70° W. 28 lks. dist., both marked 1/4 S.B.T.
78 86	Set boulder 10 x 8 x 7 - 6 in. deep, marked 5 notches on E & 1 on W edges, with stone mound for Cor. to Secs. 5, 6, 31 & 32, from which A cedar 9 in. dia. bears S. 30° E. 14 lks. dist., marked S.5.T.29 S.R.6 W.B.T.

183 South Boundary T. 28 S. R. 6 W.

Chains. A cedar 3 in. dia. bears N. 1° E. 16 lks. dist. marked S. 32, T. 28 S. R. 6 W. B.T.

A cedar 5 in. dia. bears N. 40° W. 17 lks. dist. marked S. 31, B.T.

Land high bench.

Soil 1st rate.

Timber pine & cedar of commercial value on 78.86 chs.

East on true line bet. Secs. 5 & 32, Va 15° 45' E.

40.00 Near foot of main mountains. Set charred cedar post. 4x4 in. 4 ft. long. 2 ft. deep, marked 1/4 on N. side, with mound of earth from 4 pits each 24x12x12 in. for 1/4 Sec. Cor. from which

A pine 3 in. dia. bears S. 3° W. 15 lks. dist.

A cedar 6 in. dia. bears N. 20° E. 20 lks.

BOOK-A-157

Salt Lake Meridian 1821

Chains. dist, both marked 1/4 S. B.T.

Note; on account of high mountains I discontinue this line.

Land high bench.

Soil 1st rate.

Timber cedar & pine of commercial value on 40.00 chs.

May 17th 1878.

Note; for general description see end of subdivision lines of this Township.

Blank

Page

BOOK-A-157

U. S. SURVEYOR GENERAL'S OFFICE,

Salt Lake City, Utah, August 1st 1878

The foregoing field notes of the survey of the ...

South Boundary of

Township No. 2 S. Range No. 6 W.

of the Salt Lake Meridian in Utah Territory

Executed by Augustus D. Perron

Under his contract No 79 of the 27th

day of August 1877, in the month of

May 1878, having been critically examined, the necessary corrections and explanations made, the said field notes, and the surveys they describe are hereby approved.

Dale LaRoda

U. S. Surveyor General for Utah.

BOOK-A-157
R: (157) 187

Filed 187 .

Examined by

Compared by C+C

FIELD NOTES

OF

THE SURVEY OF THE

Beaver Guide Meridian

of Township No 28 S. , Range No 6+7 W.

of the Salt Lake Meridian in Utah Territory.

BY

Augustus D. Ferron

U. S. DEPUTY SURVEYOR,

Under his Contract No. 79.

dated August 27th 1877.

Survey commenced April 23rd 1878.

Survey completed " " 1878.

D.L.
W.A.G.

BOOK-A-157

Beaver Guide Meridian
Township 28 S. R. 6 & 7 West. 188

Chains | Survey commenced April 23rd 1878.
From the established corner to Secs. 1. 6. 7 & 12. Tps. 28 S. R. 6 & 7 W. established by Deputy Surveyor Bauswan.
Viz: a gray sandstone 17 × 13 × 5.

agreeing with the description furnished me by the Office I run.
North between Secs. 1 & 6
Var. 16° 45' E.

40.00 | Set trachyte 16 × 10 × 9. 11 in. deep, marked 1/4 on W. side with stone mound for 1/4 Sec. Cor. from which,
A cedar 6 in. dia. bears S. 10° E. 111 lks. dist.
A cedar 8 in. dia. bears N.

Book 157

BOOK-A-157

Beaver Guide Meridian

Township 28 S. R. 6 & 7 W

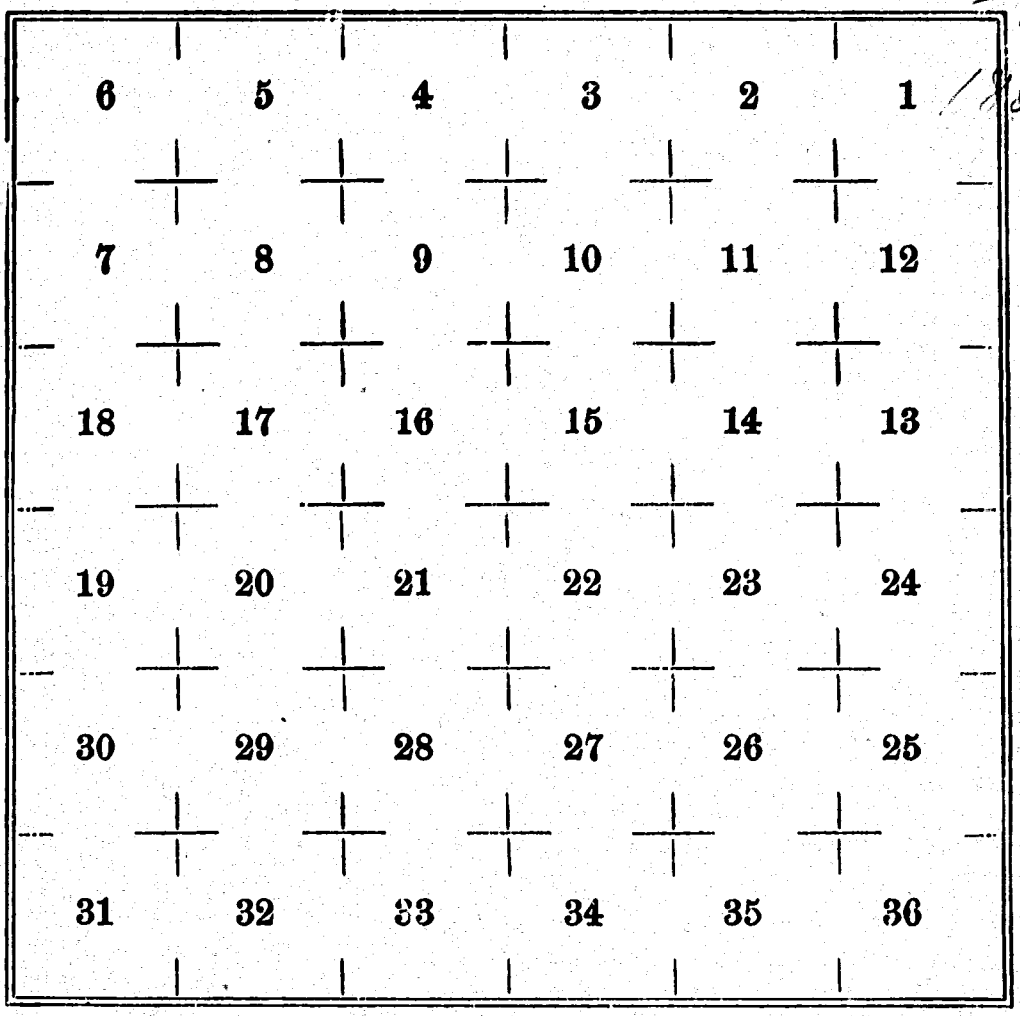

40° W. 97 lks. dist. both
marked 1/4. S. B.T.

80.00 Set trachyte 10x10x8, 6 in.
deep. marked 6 notches on
N.S. E & W. edges with stone
mound for Cor. to Tps. 27 & 28
S. R. 6 & 7 W. from which
A cedar 10 in. dia. bears N.
40° E. 87 lks. dist. marked S.
31 Tp. 27 S. R. 6 W. B.T.
A cedar 16 in. dia. bears
N. 35° W. 79 lks. dist. marked
S. 36. T. 27 S. R. 7 W. B.T.
A pine 18 in. dia. bears S.
20° W. 74 lks. dist. marked
S. 1 Tp. 28 S. R. 7 W. B.T.

Land mountainous.
Soil 1st & 2nd rate.
Timber cedar & pine of
Commercial Value on 80 Ch
April 23rd 1878.

BOOK-A-157

Tp. 28 S. R. 6 and 7 W. 1770

Note: For General Description see end of Sub. Div. Notes of this Tp.

U. S. SURVEYOR GENERAL'S OFFICE,

Salt Lake City, Utah, August 1st, 1878

The foregoing field notes of the survey of the ...

Beaver Guide Meridian

Township No. 28 S. Range No. 6 & 7 W.
of the Salt Lake Meridian, Utah Territory
Executed by Augustus D. Perron
Under this contract of the No. 70 27th
day of August 1877, in the month of
April 1878, having been critically examined, the necessary corrections and explanations made, the said field notes, and the surveys they describe are hereby approved.

Fred Lalouse

U. S. Surveyor General for Utah.

BOOK-A-157

Filed 187 .

Examined by

Compared by

FIELD NOTES

OF

THE SURVEY OF THE

West Boundary

of Township No 27 S , *Range No* 7 W.

of the Salt Lake Meridian in Utah Territory.

BY

Augustus D. Ferron,

U. S. DEPUTY SURVEYOR,

Under his Contract No. 79

dated August 27 1877.

Survey commenced May 4th 1878.

Survey completed May 4th 1878.

D. L. Hals.

BOOK-A-157

West Boundary Tp. 27 S. R. 7 W.
Salt Lake Meridian. 93

Chains	
	Survey commenced, May 4th 1878
	From the established
	Corner to Tps. 27 & 28 S. Rs.
	7 & 8 W. I run,
	North between Secs. 31 & 36,
	Var. 15° 45' E.
4,50	Hollow drains E.
15,72	" " "
21,50	" " S.E.
40,00	Set granite 14 x 10 x 8, 9 in.
	deep, marked 1/4 on W. side
	with stone mound for 1/4
	Sec. Cor. from which,
	A cedar 20 in. dia. bears
	S. 70 W. 42 lks. dist.
	A cedar 15 in. dia. bears S.
	80 E. 7/10 lks. dist. Both
	marked 1/4 S. B.T.
49,25	Ravine drains E.
54,50	" " "

Book 157

BOOK-A-157

West Boundary and Subdivisions

Township 27 S. R. 7 W



West Boundary Tp. 27 S. R. 4 W.

194 Salt Lake Meridian.

Chains 80,00	Set granite 14 x 10 x 9, 9 in, deep, marked 5 notches on N. & 1 on S. Edges, with stone mound for Cor. to Secs, 25, 30, 31 & 36, Land mountainous, Soil 1st rate, Good grass, Timber Scattering small Oak & cedar,
	North between Secs. 25 & 30, Var. 15° 45' E.
17,00	Hollow drains N.E.
24,00	" " "
28,50	" " "
35,50	" " "
40,00	Set granite 16 x 8 x 5, 11 in, deep, marked 1/4 on W. side with stone mound for 1/4

West Boundary Tp. 2 S. R. 4 W.
Salt Lake Meridian 1875

BOOK-A-157

Chains	Sec. Cor.
45,50	Gulch chains N.E.
74,00	" " "
80,00	Set Granite 12x10x8, 8in. deep, marked 4 Notches on N. & W. edges with stone mound for Cor. to Secs. 19, 24, 25 & 30, Land Mountainous, Soil 1st rate, Good grass, Noticed.

North between Secs. 19 & 24.
Var. 15° 45' E.

75,0	Main Gulch chains S.E.
40,00	Set Granite 18x9x6, 12 in. deep, marked 1/4 on W. side, with stone pmnd for 1/4 Sec. Cor.
5,50	Gulch chains S.W.
80,00	Set Granite 15x9x7, 10 in. deep

Chains marked 3 notches on N. & S. edges, with stone mound for Cor. to Secs. 13, 18, 19 & 24.

Land mountainous,
Soil 2nd rate, Good grass,
No timber

May 4th 1878.

Note: On Account of broken rocky ridges I abandon the line here.

Note: For General Description see end of Subdivision Notes of this Township.

BOOK-A-157

U. S. SURVEYOR GENERAL'S OFFICE,

Salt Lake City, Utah, August 1st 1878

The foregoing field notes of the survey of the ...

West Boundary of

Township No 2 S. Range No 7 W.

of the Salt Lake Meridian in Utah Territory

Executed by Augustus D. Perron

Under his contract No 79 of the 27th

day of August 1877, in the month of

May 1878, having been critically examined, the necessary corrections and explanations made, the said field notes, and the surveys they describe are hereby approved.

Jno Salomon

U. S. Surveyor General for Utah.

BOOK-A-157

R: (157) 198

Filed 187 .

Examined by

Compared by

FIELD NOTES

OF

THE SURVEY OF THE

Subdivision lines

of Township No 27 S. , *Range No* 7 W.

of the Salt Lake Meridian in Utah Territory.

BY

Augustus D. Ferron.

U. S. DEPUTY SURVEYOR,

Under his Contract No. 79.

dated August 27 1877.

Survey commenced May 6th 1878.

Survey completed May 8th 1878.

Subdivisions Tp. 27 S. R. 4 W.
Salt Lake Meridian

BOOK-A-157

Chains. Survey Commenced May 6th 1878

Note: The Eastern part of the Township falling in high Mountains is not Surveyed. Therefore from the Cor. to Secs. 34 & 35, on S. boundary of Tp. I run,

North between Secs. 34 & 35,
Var. 15° 45' E.

24,50 Timber road bears N.E. & S.W.

40,00 Set boulder 17 x 6 x 6, 11 in. deep, marked 1/4 on W. side, with stone mound for 1/4 Sec. Cor. from which,

A pine 5 in. dia. bears N. 80 W. 11 lks. dist.

A cedar 8 in. dia. bears N. 60 E. 22 lks. dist. Both marked 1/4 S. B. T.

58,20 Trail bears N.W. & S.E.

80,00 Set Quartzite, 15 x 8 x 9, 10 in.

200 Subdivisions. Tp. 27 S. R. 7 W

Chains deep, marked 1 Notch on 3
& 2 on E. edges, with stone
mound for cor. to Secs. 26
27, 34 & 35, from which,
A cedar 4 in. dia. bears
N. 88° E. 65 lks. dist. marked
S. 26. T. 27 S. R. 7 W. B.T.
A cedar 7 in. dia. bears S.
80 E. 45 lks. dist. marked
S. 35 B.T.
Land rolling grass bench
Soil 1st rate,
Timber, pine & cedar of
Commercial Value on 80. chs.

East on random line
between Secs. 26, & 35,
Var. 15° 45' E.

36,50 Head of Hollow drains N. W

BOOK-A-157

Salt Lake Meridian, 20 1

Chains	
40,00	Set temporary 1/4 Sec. Cor.
46,00	Grave Timber.
80,30	Intersect Offset for Guide Meridian 20 chs. S. of Cor. to Secs. 25, 26, 35 & 36, From which, S. 89° 51' W. on true line, between Secs. 26 & 35,
40,15	Set boulder 10x10x6, 6in. dist. Marked 1/4 on N. side, with stone mound for 1/4 Sec. Cor. From which, A pine 10in. dia. bears N. 80 W. 14 lks. dist. A cedar 8in. dia. bears S. 60 E. 20 lks. dist. Both marked 1/4 S. B.T.
80,30	The Cor. to Secs. 26, 27, 34 & 35, Level rolling Grass land, Soil 2nd rate, Timber, Cedar & Pine of Commercial Value on W. 40 chs.

Chains,	North between Secs. 26 & 27, Var. 15°45' E.
29,00	Wild Cat Creek 15 lks. wide 10 in. deep in Canon runs S.W. Leave timber,
33,00	Road bears N.E. & S.W.
40,00	Set Quartzite 9 x 8 x 7. 6 in. deep marked 1/4 on W. side, with stone mound for 1/4 Sec. Cor.
61,00	Hollow drains S.W.
80,00	Set granite 16 x 7 x 6. 11 in. deep marked 2 notches on S & E. edges, with stone mound for Cor. to Secs. 22, 23, 26, & 27. Land rolling grass bench, Soil 2nd rate.
	Timber, Cedar & pine of Commercial Value on S. 29 chs.

BOOK-A-157

Chains	
	East on random line
	between Secs. 23 & 26.
	Var 15° 45' E.
18,50	Hollow drains S.W.
40,00	Set temporary 1/4 Sec. Cor.
66,00	Wild Cat creek 15 lks. wide
	6 in. deep, in Cañon runs S.W.
80,10	Intersect Offset for Guide
	Meridian at Cor. to Secs. 23,
	24, 25, & 26, from which,
	W. on true line,
	between Secs. 23 & 26.
40,05	Set Quartzite 11 x 10 x 5, 7 in. deep,
	marked 1/4 on N. side, with
	stone mound for 1/4 Sec. Cor.
80,10	The Cor. to Secs. 22, 23, 26 & 27.
	Land rolling grass bench.
	Soil 2nd rate.
	No timber.

 Subdivisions 3/1 27 S. R. 7 W.

Chains	North between Secs. 22 & 23
	Var 15° 45' E.
6,00	Gulch drains W. Enter timber hills,
40,00	Set Quartzite 13×8×5, 9 in. deep, marked 1/4 on W. side with stone mound for 1/4 Sec. Cor. from which,
	A cedar 4 in. dia. bears N. 70° W. 18 lks. dist.
	A cedar 6 in. dia. bears N. 40 E. 13 lks. dist. Both marked 1/4 S. B. T.
73,00	Leave cedars.
80,00	Set granite 18×8×5, 12 in. deep, marked 3 notches on S. & 2 on E. edges with stone mound for Cor. to Secs. 14, 15, 22 & 23.
	Land mostly Mountainous

BOOK-A-157

Chains. Soil 2nd rate,
Timber, Cedar & Pine of
Commercial Value on 6¼ chs.

Cor. on random line
between Secs. 14 & 23,
Var. 15° 45' E.

22,50 Gulch drains N.W.

4,00 Set temporary ¼ Sec. Cor.

45,00 Gulch drains N.W.

80.38 Intersect Offset for Guide
Meridian 42 chs. S. of Cor. to
Secs. 13. 14. 23. & 24. from which,
S. 89° 42' W. on true line
between Secs. 14 & 23.

40,19 Set Granite 10×8×4 ins. deep,
marked ¼ on N. side. with
stone mound for ¼ Sec. Cor.

80.38 The Cor. to Secs. 14. 15. 22. & 23.

Subdivision No. 24 S. R. 1 W.

Chains, Land rolling grass bench
Soil 2nd rate,
No timber

note;
On Account of broken
rocky ridges I abandon this
line here,
May 6th 1878

North return Secs. 33 & 34
Var. 15° 45' E,

5,00 Gulch drains W.
12,00 " " S. W.
37,25 Gulch drains N. Leave timber
40,00 Set trachyte 12 x 8 x 4. 8 in.
dee., marked 1/4 on W. side
with stone mound for 1/4 Sec. C
45,45 Cedar 11 in. dia.
55,00 Hollow drains N. W.
67,00 Enter flat.

BOOK-A-157

Salt Lake Meridian

Chains	
77,15	Wild Cat Creek 15 lks, wide 10 in, deep, runs S. W,
78,00	Road bears N. E. & S. W, leave flat,
80,00	On S. E. edge of timber, Set Limestone 13×10×5, 9 in, deep, marked 1 notch on S, & 3 on E, edges, with stone mound for cor, to Secs. 27, 28, 33 & 34, from which,
	A cedar 24 in, dia, bears N, 25 W, 125 lks, dist, marked S, 28, T, 27 S, R 7 W, B, T,
	A cedar 14 in, dia, bears N, 10° E, 135 lks, dist, marked S, 27 B, T,
	Land rolling bench,
	Soil 2nd rate, Good grass,
	Timber, Cedar & pine of Commercial Value on S, 37.25 chs,

Subdivisions Sec. 27. T. 8 S. R. 7 W.

Chains	
	East on random line between Secs. 27 & 34, Var. 15°45' E.
4,50	Road bears N.E. & S.W. enter Canon flat,
8,60	Wild Cat Creek 15 lks. wide 12 in. deep, runs S.W.
11,65	Same runs N.W.
25,55	" " S.W. Leave Canon flat,
40,00	Set temporary 1/4 Sec. Cor.
47,00	Gulch drains N.W. Indian Trail bears N.W. & S.E.
55,00	Enter timber,
76,00	Gulch drains N.
79,80	Intersect N. & S. line 22 ch. N. of Cor. to Secs. 26. 27. 34 & 35, from which, N. 89° 51' W. on true line between Secs. 27 & 34.

Salt Lake Meridian

Chains.	
39,90	Set trachyte 14×8×4, 9 in. deep, marked 1/4 on N. side with stone mound for 1/4 Sec. Cor.
179,80	The Cor. to Secs. 27, 28, 33 & 34. Land rolling, Grass bench, Soil 2nd rate, Timber, Cedar & pine of Commercial Value on E. 24.80 chs.

North between Secs. 27 & 28
Var. 15° 15' E.

28,00	Enter flat, leave timber.
38,00	Wash drains S.W.
40,00	Set white limestone 16×12×6, 11 in. deep, marked 1/4 on W. side, with stone mound for 1/4 Sec. Cor.
43,00	Telegraph line bears N.E. & S.W.

Subdivision 3/1. 27. S. R. 7 W.

Chains	
44,00	Road bears N.E. & S.W.
45,50	Leave flat,
52,50	Hollow drains S.E.
66,50	" " "
77,00	" " "
80,00	Set trachyte 16 x 11 x 5, 11 in, deep, marked 2 notches on S. & 3 on E. edges, with stone mound for Cor. to Secs. 21. 22, 27. & 28, from which,

Alone cedar 10 in. dia. bears N. 75 E. 105 lks dist. marked S. 22. T. 27 S. R. 7 W. B. T.

Land mostly rolling bench.

Soil 2nd rate, good grass,

Timber, Cedar & pine of Commercial Value on S. 28,00 chs.

East on random line between Secs. 22 & 27.

Sec. Lake Meridian

Chains	
	Var. 15° 45' E.
5,00	Hollow drains South,
18,00	" " E.
18,50	Telegraph line bears N.E. & S.W. Enter flat,
28,75	Road bears N.E. & S.W.
31,50	Wash drains S.W. Lean flat.
40,00	Set temporary 1/4 Sec. Cor.
80,40	Intersect N. B. line 30 lks. N. of Cor. to Secs. 22, 23, 26 & 27. From which, N. 89° 45' W. on true line between Secs. 22 & 27
40,20	Set Granite 16 x 15 x 10, 11 in. deep, marked 1/4 on N. side with stone mound for 1/4 Sec. Cor.
80,40	The Cor. to Secs. 21, 22, 27 & 28 Land rolling prch, Soil 1st rate. Good grass, No timber.

Subdivisions of 27 S. R. 4 W.

Chains.	
	North between Secs. 21 & 22, Var. 15° 45' E.
8,50	Gulch drains S.E.
34.50	Dry Gulch drains S.E.
40,00	Set Granite 16x15x10, 11 in. deep, marked 1/4 on W. side, with stone mound for 1/4 Sec. Cor.
73,00	Ridge bears E. & W.
80,00	Set granite 30x18x6, 22 in. deep, marked 3 notches on S. & E. edges, with stone mound for Cor. to Secs. 15, 16, 21, & 22, Land mostly gently S. slope soil 2nd rate, Good grass, No timber.

East on random line between Secs. 15 & 22. Var. 15° 45 E.

Salt Lake Meridian

Chains	
8,00	Hollow drains N.W.
23,00	" " N.E.
35,00	Ridge bears N.E. & S.W.
49,00	Set temporary 1/4 Sec. Cor.
52,00	Hollow drains S.E.
62,50	Road in Canon bears N.E. & S.W.
62,75	Wash drains S.W.
63,00	Telegraph line bears N.E. & S.W.
79,85	Intersect N. & S. line 30 lks. N. of Cor. to Secs. 14, 15, 22 & 23. From which, N. 89° 45' W. on true line between Secs. 15 & 22,
39,92	Set granite 30 x 14 x 10, 22 in. deep, marked 1/4, on N. side with stone mound for 1/4 Sec. Cor.
79,85	The Cor. to Secs. 15, 16, 21 & 22. Land rolling.

Subdivisions Tp. 27 S. R. 7 W.

Soil 2nd rate, Good grass,
No timber,

Note;

On Account of broken rocky ridges I abandon line here,

North between Secs. 32 & 33
Var, 15° 45' E,
Along East foot of timber hills,
25,50 A cedar 7 in, dia,
40,00 Set trachyte 14×14×6, 9 in deep, marked 1/4 on W, side with stone mound for 1/4 Sec, Cor, from which,
Daltons cabin bears N, 70° 20 E,
Stage Station bears N, 64° 30 E,
Thence on E, slope of hills

Salt Lake Meridian

Chains.	
68,00	Enter flat hollow leads N.W.
72,00	Wash drains S.E.
73,00	Road bears N.W. & S.E.
80,00	On S. edge of Cedar Hills.
	Set limestone 20×10×7; 15 ins.
	deep, marked 1 notch on S.
	& 4 on E. edges, with stone mound.
	for Cor to Secs. 28, 29, 32, & 33.
	From which,
	A cedar 4 in. dia. bears N. 43°
	E. 6 lks. dist. marked S. 28,
	T. 2 S. R. 4 W. B.T.
	A cedar 5 in. dia. bears S. 78° E.
	42 lks. dist. marked S. 33 B.T.
	A cedar 3 in. dia. bears N. 32 W.
	47 lks. dist. marked S. 29 B.T.
	Daltons Cabin bears S. 32 E.
	Stage Station " S. 34° E.
	Land mostly low flat.
	Soil 1st rate, No timber.

Subdivisions Tp. 27 S. R. 7 W

Chains	
	East on random line between Secs. 28 & 33. Var. 15° 45' E
10,00	Enter flat bears N.E. & S.W.
20,75	Wash drains S.
28,00	Wood road bears N. & S.
40,00	Set. temporary 1/4 sec. Cor.
44,20	Telegraph line bears N.E. & S.W.
47,00	Road bears N.E. & S.W.
52,00	Wash drains S.W.
55,00	Ascend timber hills.
68,00	Corral 75 lks. dist.
80,18	Intersect N. & S. line at Cor. to Secs. 27, 28, 33 & 34, from which, West on true line between Secs. 28 & 33.
40,09	Set tracky to 17 x 9 x 8. 11 in. deep, marked 1/4 on N. side, with stone mound for 1/4

BOOK-A-157

Salt Lake Meridian

Sec. Cor.

80.18 The Cor. to Secs. 28. 29. 32 & 33.
Land mostly flat,
Soil 1st rate,
Timber, Cedar & Pine of
Commercial Value on E.
25.18 chs.

North between Secs. 28 & 29
Var. 15° 45' E.

40.00 Set Granite 14 x 14 x 6, 9 in. deep,
marked 1/4 on W. side, with
stone mound for 1/4 Sec. Cor.
from which,
A cedar 8 in. dia. bears N. 50°
W. 17 lks. dist.
A cedar 12 in. dia. bears S.
60° E. 20 lks. dist. Both
marked 1/4 S. B. T.

Subdivisions Tp. 27 S. R. 7 W.

Chains.	
57,00	Ravine drains S.E. leave timber
80,00	At head of hollow, drains S.E. Set, granite 19×13×10. 14 in, deep, marked 2 notches on S. & 4 on E. edges, with stone mound for Cor. to Secs. 20, 21, 28, & 29.
	Land gentle S. slope, Soil 2nd rate, Good grass, Timber, Cedar & pine of Commercial Value on S. 57. chs.
	East on random line between Secs. 21 & 28, Var. 15°45 E.
6,00	Hollow drains S.
13,50	" " "
20,50	" " S.E.
23,00	Spur ridge bears S.E.

Salt Lake Meridian.

Chains	
28,50	Hollow drains S.E.
38,00	" " "
40,00	Set temporary 1/4 Sec. Cor.
53,00	Hollow drains S.E.
60,00	A cedar 12 in. dia.
62,50	Hollow drains S.E.
79,82	Intersect N. & S. line 29 cks. S. of Cor. to Secs. 21, 22, 27 & 28. from which, S. 89° 48' W. on true line between Secs. 21 & 28.
39,91	Set granite 14 x 9 x 6, 9 in. deep, marked 1/4 on N. side, with stone mound for 1/4 Sec. Cor.
79,82	The Cor. to Secs. 20, 21, 28 & 29. Land broken S. slope. Soil 2nd rate, good grass. No timber.

Subdivisions Tp. 27 S. R. 7 W.

Chains.	
	North between Secs. 20 & 21,
	Var. 15° 45' E.
40,00	Set granite 10 x 9 x 7, 6 in. deep, marked 1/4 on W. side, with stone mound for 1/4 Sec. Cor.
46,00	Ridge bears E. & W.
60,00	Ravine drains N.W.
80,00	Set granite 14 x 9 x 6, 9 in. deep, marked 3 notches on S. & 4 on E. edges, with stone mound for cor. to Secs. 16, 17, 20 & 21.
	Land Mountainous.
	Soil 2nd rate, Good grass, No timber.
	Easton random line between Secs. 16 & 21,

BOOK-A-157

Salt Lake Meridian.

Chains,	Var. 15°45 E
16,00	Ravine drains N.W.
20,00	Ridge bears N & S
40,00	Set temporary 1/4 Sec. Cor.
58,00	Ravine drains N.E.
79,88	Intersect N. & S. line at Cor. to Secs. 15, 16, 21, & 22, from which, West on true line between Secs. 16 & 21,
39,94	Set granite 12 x 8 x 7, 8 in. deep, marked 1/4 on N. side, with stone mound for 1/4 Sec. Cor.
79,88	The Cor. to Secs. 16, 17, 20 & 21, Land Mountainous Soil 2nd rate & rocky, Good grass, No timber,

Note, On account of broken rocky

Subdivisions Tp. 27 S. R. 7 W.

Chains	ridges I abandon line here May 7th 1878
	North between Secs. 31 & 32 Var. 15°45' E.
30,50	Ravine drains S.E.
40,00	Set granite 10×9×6, 6 in. deep, marked 1/4 on W. side with stone mound for 1/4 Sec. Cor.
46,50	Leave timber Enter hollow, drains S.E.
56,50	Road bears N.W. & S.E.
62,75	Leave hollow.
80,00	Marked Stationary quartz 3×2×2 ft. above ground, 1 notch on S. & 5 on E. edges, with stone mound for Cor. to Secs. 29, 30, 31 & 32, from which, A cedar 6 in. dia. bears N. 40 E. 4 lks. dist. marked S.

Salt Lake Meridian.

29, T. 27 S. R. 7 W. B. T.
A cedar 4 in. dia. bears N. 30 W. 21 lks. dist. marked S. 30 B. T. No other trees at hand.

Land rolling
Soil 1st rate, Good Grass, Timber, Cedar & pine of Commercial Value on S. 46.50 chs.

East on random line between Secs. 29 & 32.
Var. 15° 45' E.

7,25	Trail bears N.W. & S.E.
15,00	Enter timber.
40,00	Set temporary ¼ Sec. Cor.
52,50	Leave cedar hills.
65,00	Wash drains S.E.
67,00	Road bears N.W. & S.E.

Subdivisions Tp. 27 S. R. 7 W.

Chains	
79,76	Intersect N. & S. line at Cor. to Secs. 28. 29. 32 & 33, from which, W. on true line between Secs. 29 & 32,
39,88	Set granite 14 x 8 x 7. 9 in. deep, marked 1/4 on N. side with mound of stones for 1/4 sec. Cor. from which, A cedar 4 in. dia. bears S. 10 E. 37 lks. dist. A cedar 3 in. dia. bears N. 40 E. 27 lks. dist. both marked 1/4 S. B. T.
79,76	The cor. to Secs. 29. 30. 31 & 32. Land rolling. Soil 1st rate. Good grass. Timber, Cedar & pine of Commercial Value on 37.50 chs.

BOOK-A-157

Salt Lake Meridian

Chains,	West on random line between Secs. 30 & 31 Var 15°45 E
12,00	Ravine drains S.E.
20,00	" " "
40,00	Set temporary 1/4 Sec. Cor.
49,50	Ravine drains S.
79,60	Intersect W. boundary of Tp. 27 lks. N. of Cor. to Secs 30 & 31. from which, N. 89°48' E. on true line between Secs. 30 & 31.
39,60	Set granite 10 x 9 x 8, Win. deep, marked 1/4 on N. side, with stone mound for 1/4 Sec. Cor.
79,60	The cor. to Secs. 29, 30, 31 & 32. Land Mountainous Soil 2nd rate, Good Grass. No timber.

Subdivisions Tp. 27 S. R. 7 W.

Chains,	North between Secs. 29 & 30, Var 15° 45' E.
22,25	Ravine drains E.
32,00	Trail bears N. E. & S. W.
38,00	Ravine drains E.
40,00	Set granite 14×14×8, 11 in. deep, marked 1/4 on N. side, with mound of stone for 1/4 Sec. Cor.
45,25	Gulch drains E.
65,50	" " S. E.
80,00	Set Quartz, 16×12×8, 11 in. deep, marked 2 notches on S. & 5 on E. edges with stone mound for Cor. to Secs. 19, 20, 29 & 30, from which, A cedar 12 in. dia. bears N. 88° W. 30 lks. dist. marked S. 19. T. 27 S. R. 7 W. B. T. A cedar 15 in. dia. bears S.

BOOK-A-157

Salt Lake Meridian.

85 ch, 18 lks, dist, marked
S, 30 B.T.

Land rolling,
Soil 2nd rate, Good grass,
No timber,

Each on random line
between Secs. 20 & 29,
Var. 15°45' E.

1,00 Mineral Vein in Quartz ledge
bears N. & S.

2,00 Gulch drains S.

15,00 Spring branch 3 lks wide,
2 ft, deep, runs S,

22,50 Line cedar 16 in, dia,

26,50 Hollow drains S.E.

35,75 " " "

39,00 " " "

41,00 Set temporary 1/4 Sec. Cor.

Subdivisions Tp. 27 S. R. 7 W.

Chains	
45,00	Hollow drains S.E.
50,00	" " "
55,25	" " "
65,50	" " "
70,50	" " "
79,82	Intersect N & S. line 19 ch. S. of Cor. to Secs. 20. 21. 28 & 29 from which, S. 89° 52' W. on true line between Secs. 20 & 29.
39,91	Set limestone 15 x 15 x 10, 10 in. deep, marked 1/4 on N. side, with stone mound for 1/4 Sec. Cor.
79,82	The cor. to Secs. 19, 20, 29 & 30. Land rolling S. Slope, Soil 2nd rate, Good grass. No timber.

BOOK-A-157

Salt Lake Meridian.

Chains,	
	West on random line
	between Secs. 19 & 30.
	Var. 15° 45' E.
7,50	Ravine drains S.E.
32,50	" " S.
40,00	Set temporary 1/4 Sec. Cor.
53,00	Ravine drains S.
75,55	" " S.E.
79,70	Intersect W. boundary of Tp. at Cor. to Secs. 19 & 30 from which,
	E. on true line
	between Secs. 19 & 30.
39,70	Set granite 13 x 7 x 6, 9 in. deep, marked 1/4 on N. side with stone mound for 1/4 Sec. Cor.
79,70	The Cor. to Secs. 19. 20. 29 & 30.
	Land Mountainous.
	Soil 2nd rate, Good grass.
	No timber.

Subdivisions Tp. 27 S. R. 7 W.

Chains.	North between Secs. 19 & 20. Var. 15° 45' E.
40,00	Set granite 11 x 10 x 9. 7 in. deep, marked 1/4 on W. side with stone mound for 1/4 Sec. Cor.
49,50	Head of ravine drains S.W.
67,00	Ridge bears N.W. & S.E.
80,00	Set Granite 13 x 7 x 7. 9 in. deep, marked 3 notches on S. & 5 on E. edges with stone mound for Cor. to Secs. 17, 18, 19 & 20. Land Mountainous, Soil 2nd rate, Good grass, No timber.

	East on random line between Secs. 17 & 20. Var. 15° 45' E.
19,00	Ravine drains N.E.
26,00	" " N.

BOOK-A-157

Salt Lake Meridian.

Chains	
40,00	Set temporary 1/4 Sec. Cor.
44,00	Hollow drains N.
46,00	Ravine drains N.W.
69,00	" " "
79,64	Intersect N. & S. line 49 Chs. S. of Cor. to Secs. 16, 17, 20, & 21, from which, S. 87. 39 W. on true line between Secs. 17 & 20.
39,82	Set granite 11 x 7 x 7. 7 in deep, marked 1/4 on N. side with stone mound for 1/4 Sec. Cor.
79,64	The Cor. to Secs. 17. 18. 19. & 20. Land Mountainous, Soil 2nd rate, Good grass, No timber.

West on random line between Secs. 18 & 19

Var. 15° 45' E.

18,00	Ridge bears N.W. & S.E.

Subdivisions Tp. 27 S. R. 4 W.

27,00	Head of ravine drains S.
34,00	Ridge Spur bears N. & S.
40,00	At head of ravine, drains S. W. Set temporary 1/4 Sec. Cor.
58,00	Ravine drains S. E.
79,40	Intersect W. boundary of Tp. 84 C. S. of Cor. to Secs. 18 & 19, from which, S. 89° 24' E. on true line between Secs. 18 & 19.
39,40	Set granite 12 x 7 x 6, 8 in. deep, marked 1/4 on N. side, with mound of stones for 1/4 Sec. Cor.
79,40	The Cor. to Secs. 17, 18, 19 & 20, Land Mountainous, Soil 2nd rate, Good grass, No timber

Note: On Account of broken rocky ridges I abandon further Survey of this Tp.

May 8th 1878.

BOOK-A-157

Jack Lake Meridian

General Description

The South part of the Surveyed portion of this Tp. embraces mostly good bottoms & benches, suitable for Cultivation, Wild Cat Creek runs through Secs. 23, 26, 27, 33 & 34, Indian creek runs through Sec. 35, These creeks with proper Management will furnish all the water needed for successful Cultivation, The N.W. part of the Survey is Mountainous covered with fine bunch grass, The slopes which are not too steep are sufficiently moist for cultivation without irrigation, The unsurveyed portion falls in broken, rocky ridges, which are not available, Settlements have been made in Sec. 33, & 35.

A. O. Fenn,
U. S. Deputy Surveyor.

BOOK-A-157

U. S. SURVEYOR GENERAL'S OFFICE,

Salt Lake City, Utah, August 1st, 1878

The foregoing field notes of the survey of the ...

Subdivision lines of

Township No. 2 S. Range No. 7 W.

the Salt Lake Meridian in Utah Territory

Executed by Augustus S. Ferron

Under this contract of the No 79

day of August 1877, in the month of

May 1878, having been critically examined, the necessary corrections and explanations made, the said field notes, and the surveys they describe are hereby approved.

Jno. Lalouse

U. S. Surveyor General for Utah.

BOOK-A-157

R: (157) 235

Filed 187 .

Examined by

Compared by

FIELD NOTES

OF

THE SURVEY OF THE

Subdivision Lines

of Township No 28 S. , Range No 7 W.

of the Salt Lake Meridian in Utah Territory.

BY

Augustus D. Farnum

U. S. DEPUTY SURVEYOR,

Under his Contract No. 79.

dated August 27th 1877.

Survey commenced April 24th 1878

Survey completed " 29 1878.

BOOK-A-157

Exterior Boundaries and Subdivisions

Township 28 S. R. 7 W.



Subdivisions T. 28 S. R. 7 W.
Salt Lake Meridian 236

BOOK-A-157

Chains | Survey commenced April 24th 1878

Beginning at the Cor. to Secs. 35 & 36 on South Boundary of Tp., established by Julian Bausman Dep. Sur. said Cor. agreeing with the description furnished me by the office - Viz:- a cobble stone 17 x 6 x 5.

I run North bet. Secs. 35 & 36 -
Va 15° 45' E.

1.50 Road bears N.E. & S.W.
10.00 Road bears E. & W.
11.15 Fence bears E. & W.
Enter plowed land -
16.40 Street fence bears N.E. & S.W.
17.30 Street bears N.E. & S.W.
18.65 North creek, 30 lks. wide, 18 in. deep, runs S.W.
25.00 William Harpers Cabin 25 lks. W.
27.00 Bench bears N.E. & S.W.

Subdivisions T. 28 S. R. 7 W.

Chains.	
28.50	Road bears N.E. & S.W.
40.00	Set Trachyte 16x8x8 = 11 in. above ground, marked 1/4 on W. side, with stone mound for 1/4 Sec. Cor.
46.00	Fence bears E. & W.
	Entertainer hills.
8.00	Set Trachyte 17x9x7 - 11 in. above ground, marked 1, notch on S. & E. edges, with stone mound for Cor. to Secs. 25, 26, 35 & 36. from which,
	Cedar 5 in. dia. bears N. 2° E. 32 links dist, marked S. 25 = T 28 S. R. 7 W. B.T.
	Cedar 7 in. dia. bears N. 15° W. 36 links dist, marked S. 26 - B.T.
	Cedar 5 in. dia. bears S. 40° E. 29 links dist, marked S. 36. B.T.
	Lands S'ly level, N'ly mountainous.
	Soil 1st rate.
	Timber pine & cedar of commercial value on N. 34 chs.

Salt Lake Meridian

Chains	
	East on random line bet. Secs. 25 & 36. (Va 15°45' E.)
40.00	Set temporary 1/4 Sec. Cor.
71.36	Fence bears N.E. & S.W. Enter Cultivated bottom, leave timber.
76.00	Road bears N.E. & S.W.
80.96	Intersect Guide Meridian 70 lks. S. of Cor. to Secs. 25 & 36, from which, S. 89°30' W. on true line bet. Secs. 25 & 36.
40.48	Set trachyte 11x8x7 - 7 in. deep, marked 1/4 on N. side, with stone mound for 1/4 Sec. Cor. from which
	A cedar 7 in. dia. bears S. 89° E. 21 lks. dist.
	A cedar 6 in. dia. bears N. 50° W. 90 lks. dist.
	both marked 1/4 S. B.T.
80.96	The Cor. to Secs. 25, 26, 35 & 36.
	Land mostly broken hills.
	Soil 1st rate.
	Timber pine & cedar of commercial value on W. 71.36 chs.

Subdivisions T. 28 S. R. 7 W.

Chains	
	North bet secs. 25 & 26 -
	Va 15° 45' E.
1.65 -	Road bears NE & SW
17.75 -	Forks of timber road bears NE, E & S.
40.00	Set quartzite 16x7x4 - 11 in. deep,
	marked 11 on W. side, with stone
	mound for 11 Sec. Cor. from which
	Cedar 8 in dia. bears S. 70° E. 29 lks. dis.
	Cedar 4 in dia. bears S 60° W. 17 lks. dis.
	both marked 11 S. 13 T.
52.50	Ravine drains W.
72.75 -	Ravine drains W.
80.00	Set Quartzite 15x8x7 - 10 in deep,
	marked 2 notches on S. & 1 on E edges
	with stone mound for Cor. to Secs.
	23, 24, 25 & 26, from which
	Cedar 3 in dia. bears N. 25° E. 38 lks. dis.
	marked S. 24 13 T.
	Cedar 4 in dia. bears S. 10° E. 6 lks. dis.
	marked S. 25. T. 28 S. R. 7 W. 13 T.
	Cedar 2 in dia. bears S. 50° W. 76 lks. dis.

BOOK-A-157

Salt Lake Meridian

Chains	
	marked S. 26 B.T.
	Land broken table.
	Soil 1st rate.
	Timber cedar & pine of commercial value on 80 chs.
	East on random line bet. secs. 24 & 25.
	Va 15°45' E.
30.00	A road hollow drains N.W.
40.00	On N. side of hollow set temporary 1/4 sec. Cor.
56.50	Same road hollow drains S.W.
63.75	Timber road bears N. & S.
80.98	Intersect Guide Meridian 92 lks. S. of Cor to secs. 24 & 25, from which, S. 89°20' W. on true line bet. secs. 24 & 25.
40.49	Set sand stone 16 x 8 x 6 - 11 in. deep, marked 1/4 on N. side, with stone mound for 1/4 sec. Cor. from which

3 2 1

Subdivisions T. 28 S. R. 7 W.

Chains | A cedar 8 in. dia. bears N. 10° E. 120 lks. d
A cedar 3 in. dia. bears S. 18° E. 92 lks. d
both marked 1/4 S. B. T.

80.98 | The Cor. to Secs. 23, 24, 25 & 26.
Land broken table.
Soil 1st rate.
Timber pine & cedar of commercial value on 80.98 chs.
April 24th 1878

North bet. Secs. 23 & 24.
(Va 15° 45' E).

6.00 | Road hollow drains W.

40.00 | Set trachyte 12 x 7 x 6 - 8 in. deep, marked 1/4 on W. side, with stone mound for 1/4 sec. Cor. from which
A cedar 3 in. dia. bears S. 20° E. 15 lks. di
A cedar 4 in. dia. bears N. 5° W. 21 lks. di
both marked 1/4 S. B. T.

71.75 | Ravine drains N.W.

BOOK-A-157

7 Salt Lake Meridian

Chains

80.00 Set trachyte 17x10x7 - 11 in. deep, marked 3 notches on S. & 1 on E. edges with stone mound for Cor. to Secs. 13, 14, 23 & 24, from which,

A cedar 10 in. dia. bears S. 30° E. 45 lks. dist. marked S. 24 T. 28 S. R. 7 W. - B.T.

A cedar 15 in. dia. bears N. 1° W. 30 lks. dist. marked S. 14 B.T.

A cedar 12 in. dia. bears S. 40° W. 50 lks. dist. marked S. 23 B.T.

Land broken table.

Soil 1st rate.

Timber cedar & pine of commercial value on 80 chs.

East on random line bet. Secs. 13 & 24.

(Va 15° 45' E).

40.00 Set temporary 1/4 Sec. Cor.

42.50 Ravine drains N.W.

Subdivisions T. 28 S. R. 7 W.

Chains	
57.00	Ravine drains N.W.
80.80	Intersect Guide Meridian 87 ch. S. of Cor. to Secs. 13 & 24 from which S. 89° 23' W. on true line bet. Secs. 13 & 24
40.40	Set trachyte 11 x 8 x 6 - 7 in deep, marked 1/4 on N. side, with stone mound for 1/4 sec. Cor. from which A cedar 5 in. dia. bears S. 40° E. 35 lks. dis. A cedar 3 in. dia. bears S. 5° W. 27 lks. dis. both marked 1/4 S. 13 T.
80.80	The Cor. to Secs 13, 14, 23 & 24. Land mountainous. Soil 1st rate. Timber cedar & pine of commercial value on 80.80 chs.

North bet. Secs. 13 & 14.

Va 15° 45' E.

15.00	Ravine drains W.

Chains - Salt Lake Meridian

40.00 Set trachyte 11x10x6 - 7 in. deep, marked 1/4 on W. side, with stone mound for 1/4 sec. Cor. from which.

A cedar 6 in. dia. bears N. 30° W. 40 lks. dist.

A cedar 7 in. dia. bears S. 80° W. 33 lks. dist.

both marked 1/4 S. B.T.

54.00 Ravine drains N.W.

80.00 Set trachyte 18x9x6 - 12 in. deep, marked 4 notches on S. + 1 on E. edges. with stone mound for Cor. to Secs. 11, 12, 13 + 14, from which.

A cedar 9 in. dia. bears N. 70° E. 31 lks. dist, marked S. 12. T. 28 S. R. 7 W. B.T.

A cedar 12 in. dia. bears S. 60° W. 43 lks. dist, marked S. 14. B.T.

A pine 18 in. dia. bears N. 80° W. 71 lks. dist, marked S. 11 B.T.

Land broken plateau.

Soil 1st rate.

Timber cedar + pine of commer-

Subdivisions T. 28 S. R 7 W.

Chains	cial value on 80 chs.
	East on random line bet. secs. 12 & 13 Va. 15° 45' E.
37.00	Ravine drains N.
40.00	Set temporary 1/4 Sec. Cor.
42.50	Ravine drains N.W.
80.36	Intersect Guide Meridian 64 lks S. of Cor to secs. 12 & 13, from which. S. 89° 33' W. on true line bet. secs. 12 & 13.
40.18	Set trachyte 12×10×7-8 in. deep, marked 1/4 on N. side, with stone mound for 1/4 Sec. Cor, from which. Acedar 8 in dia. bears N. 70° E. 65 lks. di Acedar 4 in dia bears S. 60° E. 40 lks. dis both marked 1/4 S. B.T.
80.36	The Cor. to secs. 11, 12, 13 & 14 Land broken & mountainous Soil 1st rate.

Blank

Page

Blank

Page

Blank

Page

Blank

Page

Blank

Page

Blank

Page

Blank

Page

Blank

Page

Blank

Page

Blank

Page

Salt Lake Meridian

Chains | Timber cedar & pine of commercial value on 80.36 chs.

Note: The Cor. to Secs. 1, 2, 11 & 12 having been established by Dep. Sur. Bausman on the offset for the Guide Meridian; therefore. North on random line bet. Secs. 11 & 12. (Va 15°45' E).

18.00 Road bears N.E. & S.W. in ravine drains S.W.

40.00 Set temporary 1/4 Sec. Cor.

80.00 Intersect E. & W. line at Cor. to Secs. 1, 2, 11 & 12 from which.

South on true line bet. Secs. 11 & 12

40.00 Set trachyte 10x8x7 - 6 in. deep, marked 1/4 on W. side, with stone mound, for 1/4 sec Cor. from which

A cedar 12 in. dia. bears S. 60° W. 13 lks. dist.

257 Subdivisions T. 28 S. R. 7 W.

Chains | A pine 8 in dia bears N. 8° E. 17 lks dist, both marked 1/4 S. B. T.

80.00 The Cor. to Secs. 11, 12, 13 + 14.
Land mountainous.
Soil 1st rate.
Timber cedar & pine of commercial value on 80 chs
Note; the lines bet. Secs. 1 & 12 & Secs. 1 & 2 were established by Dep. Surv. Bausman on an offset for the Guide Meridian

---

North bet. Secs. 34 + 35 —
Va 15° 45' E.

40.00 Set trachyte 11 x 7 x 7 - 7 in. deep, marked 1/4 on W. side, with stone mound for 1/4 Sec. Cor. from which
A cedar 6 in dia bears S. 80° E. 40 lks. dist.
A cedar 8 in dia bears N. 40° W. 16 lks. dist.

BOOK-A-157

Salt Lake Meridian

Chains

both marked 1/4 S. B.T.

67.50 Timber road bears N.E. & S.W.

80.00 Set Trachyte 16x10x5 = 11 in. deep, marked 1 notch on S. & 2 on E edges with stone mound for Cor. to Secs. 26. 27. 34 & 35 = from which,

A cedar 18 in dia bears S. 20° W. 30 lks. dist marked S. 34. T 28 S. R 7 W. B.T.

A cedar 10 in dia bears N. 20° W. 45 lks. dist marked S. 27 B.T.

A cedar 14 in dia bears N. 85° E. 65 lks. dist marked S. 26 B.T.

Land broken table.

Soil 1st rate.

Timber cedar & pine of commercial value on 80 chs.

East on random line bet. Secs. 26 & 35

Va 15° 45' E.

Subdivisions T. 28 S. R. 7 W.

Chains	
8.00	Road bears N.E. & S.W.
35.00	Road bears N.W. & S.E.
	Leave timber.
37.50	Road bears N. & S.
40.00	Set temporary 1/4 Sec. Cor.
48.75	Timber road bears N. & S.
	Enter timber.
62.75	Timber road bears N.E. & S.W.
67.00	Timber road bears N. 70° E. & S 70° W.
80.56	Intersect N. & S. line 38 lks. N. of cor. to Secs. 25, 26, 35 & 36, from which N. 89° 44' W on true line bet. Secs. 26
40.28	In glade set trachyte 17x8x6-11 in. deep, marked 1/4 on N. side, with stone mound for 1/4 Sec. Cor.
80.56	The Cor. to Secs. 26, 27, 34 & 35.
	Land broken table.
	Soil 1st rate.
	Timber cedar & pine of commercial value on 66.81 chs.

Salt Lake Meridian

Chains	North bet. Secs. 26 & 27
	Va 15°45' E.
9.50	Ravine drains N.W.
40.00	Set trachyte 14×9×5 = 9 in. deep, marked 1/4 on W. side, with stone mound for 1/4 Sec. Cor. from which
	A cedar 8 in. dia. bears S. 15° E. 80 lks. dist.
	A cedar 5 in. dia. bears S. 70° W. 37 lks. dist.
	both marked 1/4 S. B.T.
41.75	Road hollow drains W.
50.50	Small ravine drains S.W.
76.50	Road bears E. & W.
	Hollow drains S.W.
80.00	Set quartz 15×10×5 = 10 in. deep, marked 2 notches on S & E edges. with stone mound for Cor. to Secs. 22, 23, 26 & 27 from which.
	A pine 11 in. dia. bears S. 20° W. 41 lks. dist.
	marked S. 27. T. 28 S. R. 7 W. B.T.
	A pine 20 in. dia. bears N. 70° W. 19 lks.

Subdivisions T. 28 S. R 7 W.

Chains

dist. marked S. 22 B.T.

A cedar 30 in. dia. bears S. 50° E. 62 [illegible]

dist. marked S. 26 B.T.

Land broken table.

Soil 1st rate.

Timber cedar & pine of commercial value on 80 chs.

East on random line bet. Secs. 23 & 26

(Va 15° 45' E).

4.00 A pine 18 in. dia.

40.00 Set temporary 1/4 Sec. Cor.

57.00 Gulch drains N.W.

80.20 Intersect N. & S. line 21 lks. N. of cor. to Secs. 23, 24, 25 & 26. from which N. 89°.5 W on true line bet. Secs. 23 & 26.

40.10 Set quartzite 16 x 8 x 5 = 11 in. deep, marked 1/4 on N. side with stone mound for 1/4 Sec. Cor. from which

Salt Lake Meridian

Chains	
	A cedar 10 in dia. bears S. 70° E. 110 lks. dist.
	A cedar 4 in dia. bears N. 10° E. 198 lks. dist.
	both marked 1/4 S.B.T.
80.20	The Cor. to Secs. 22, 23, 26 & 27
	Land broken plateau.
	Soil 1st rate.
	Timber cedar & pine of commercial value on 80.20 chs.
	April 25th 1878.
	North bet. Secs. 22 & 23.
	Va 15° 45' E.
15.50	Road hollow drains W.
31.25	Ravine drains W.
40.00	Set trachyte 14 x 7 x 6 - 9 in. deep,
	marked 1/4 on W. side, with stone
	mound for 1/4 sec. Cor. from which
	A cedar 5 in dia. bears S. 5° E. 140 lks. dist.
	A cedar 5 in dia. bears S. 3° W. 175 lks. dist.
	both marked 1/4 S.B.T.

Subdivisions T. 28 S. R. 7 W.

Chains

49.00 Ranie drains N.W.

59.30 Cedar 27 in. dia.

76.00 Ranie drains W.

80.00 Sd line Stone 13x10x6- 9 in. deep, marked 3 notches on S. & 2 on E. edge with stone mound for Cor. to Secs. 14, 15, 22 & 23. from which.

Cedar 8 in. dia. bears N. 30° E. 32 lks. dist. marked S. 14 T. 28 S. R. 7 W. 13 T.

Cedar 10 in. dia. bears S. 20° W. 37 lks. dist. marked S. 22 13 T.

Cedar 5 in. dia. bears N. 60° W. 31 lks. dist. marked S. 15 13 T.

Land broken & flat.

Soil 1st rate.

Timber cedar & pine of commercial value on 80 chs.

East on random line bet. Secs. 14 & 23

Salt Lake Meridian

Va 15°45' E.

Chains	
21.00	Ravine drains N.
24.50	Ravine drains N.W.
40.00	Set temporary 1/4 Sec. Cor.
59.50	small ravine drains N.E.
69.00	small ravine drains N.
74.00	small ravine drains N.W.
80.00	Intersect N. & S. line 27 lks. N. of Cor. to Secs. 13, 14, 23 & 24, from which N. 89°48' W. on true line bet. Secs. 14 & 23.
40.00	Set trachyte 11x10x5 = 7 in. deep, marked 1/4 on N. side, with stone mound for 1/4 Sec Cor. from which A cedar 16 in. dia. bears N. 35° E. 47 lks. dist. A cedar 9 in. dia. bears S. 25° W. 39 lks. dist. both marked 1/4 S.B.T.
80.00	The Cor to Secs. 14, 15, 22 & 23. Land plateau. Soil 1st rate. Timber cedar & pine of commer=

Subdivisions T. 28 S. R. 7 W.

Chains	cial value on 80 chs.
	North bet. Secs. 14 & 15.
	(Va 15°.45' E).
15.50	Enter flat - leave timber.
17.50	Road bears N.E. & S.W.
18.60	Wash drains S.W.
25.50	Enter timbered bench.
40.00	Set boulder 14x6x5 = 9 in. deep, marked 1/4 on W. side, with stone mound for 1/4 Sec. Cor. from which
	A cedar 10 in. dia. bears N. 40° W. 55 lks. d
	A cedar 9 in. dia. bears S. 60° E. 75 lks. di
	both marked 1/4 S.B.T.
80.00	Set trachyte 15x12x6 - 10 in. deep, marked 4 notches on S. & 2 on E. edges, with stone mound for Cor. to Secs. 10, 11, 14 & 15 from which.
	A cedar 5 in. dia. bears S. 5° W. 52 lks.

BOO

Chains
12.75
28.00
40.00
50.00
55.00
70.0
80.0

Salt Lake Meridian

Chains

dist. marked S. 15. T. 28 S. R. 7 W. B. T.
A cedar 6 in. dia. bears N. 85° E 65 lks.
dist. marked S. 11. B. T.
A cedar 3 in. dia. bears N. 25° W. 35 lks.
dist. marked S. 10 B. T.
Land mostly level bench,
Soil 1st rate.
Timber cedar & pine of commercial value on 70 chs.

East on random line bet. secs. 11 & 14.
(Va 15° 45' E),

12.75 — Road hollow drains S.
28.00 Road hollow drains S.W.
40.00 Set temporary 1/4 sec Cor.
50.00 Ravine drains S.
55.00 Ravine drains S.W.
70.00 Road in main hollow bears N.E. & S.W.
80.00 Intersect N & S. line 27 lks. N. of cor. to

Subdivisions T. 28 S. R. 7 W.

Chains Secs. 11. 12, 13 & 14 from which.

N. 89° 48' W. on true line bet. Secs. 11 & 14

40.00 Set trachyte 20×14×5 = 15 in. deep, marked 1/4 on N. side, with stone mound for 1/4 Sec. Cor. from which

A cedar 8 in dia. bears N. 70° E, 65 lks. dis.

A cedar 4 in. dia. bears S. 60° S. 41 lks. dist.

both marked 1/4 S. B. T.

80.00 The Cor. to Secs. 10, 11, 14 & 15 =

Land mountainous.

Soil 1st rate.

Timber cedar & pine of commercial value on 80 chs.

North bet. Secs. 10 & 11.

Va 16° 45' E.

40.00 Set trachyte 15×6×6 - 10 in. deep, marked 1/4 on W. side, with stone mound for 1/4 Sec. Cor. from which

BOOK-A-157

Salt Lake Meridian

Chains

A cedar 15 in. dia. bears N. 15° E. 135 lks. dist.
A cedar 12 in. dia. bears N. 65° W. 120 lks. dist.
both marked 1/4 S. B.T.

78.00 Timber road bears N.E. & S.W.

80.00 Set boulder 12x7x7 - 8 in. deep, marked 5 notches on S. & 2 on E. edges with stone mound for Cor. to Secs. 2, 3, 10 & 11, from which

A cedar 6 in. dia. bears N. 30° W. 31 lks. dist. marked S. 3. T. 28 S. R 7 W. B.T.
A cedar 5 in. dia. bears S. 50° W. 17 lks. dist. marked S. 10. B.T.
A cedar 4 in. dia. bears N. 65° E. 23 lks. dist. marked S. 2 B.T.
Land mountainous.
Soil 1st rate.
Timber cedar & pine of commercial value on 80 chs.

Subdivision T. 28 S. R. 7 W.

Chains	
	East on random line bet Secs. 2 & 11
	Va 15°.45 E.
3.00	Timber road bears N.E. & S.W.
39.00	Road hollow drains S.W.
40.00	Set temporary 1/4 Sec. Cor.
57.50	Road hollow drains S.W.
79.80	Intersect N. & S. line at Cor. to Secs. 1. 2. 11 & 12 from which.
	West on true line bet Secs. 2 & 11.
39.90	Set trachyte 12 x 7 x 7 - 8 in. deep, marked 1/4 on N. side, with stone mound, for 1/4 Sec. Cor. from which
	A cedar 18 in. dia. bears N. 60° E. 98 lks.
	A cedar 16 in. dia. bears S. 50° E. 65 lks. dist.
	both marked 1/4 S. B.T.
79.80	The Cor. to Secs. 2, 3. 10 & 11.
	Land rolling plateau
	Soil 1st rate.
	Timber pine & cedar of commercial value on 79.80 chs.

Salt Lake Meridian

Chains	North on random line bet. Secs. 2 & 3. Va 15°45' E.
11.00	Enter bottom - Leave timber.
29.60	Road bears N.E. & S.W.
33.75	Indian Creek 20 lks. wide, 3 ft. deep, runs S.W.
35.50	Leave bottom - Enter timber
40.00	Set temporary 1/4 Sec. Cor.
41.50	Timber road bears N.E. & S.W.
80.29	Intersect North boundary of Tp. 23 lks. W. of Cor. to Secs. 2 & 3, from which S. 10' W. on true line bet. Secs. 2 & 3.
40.29	Set trachyte 10x8x7 - 6 in. deep, marked 1/4 on W. side, with stone mound for 1/4 Sec. Cor. from which Acedar 6 in dia. bears S. 80° E 45 lks. dist. Acedar 8 in dia bears N. 40° W. 56 lks. dist. both marked 1/4 S. B.T.
80.29	The Cor. to Secs. 2, 3, 10 & 11 Land mostly plateau - some bottom

Subdivisions T. 28 S. R. 7 W.

Chains

Soil 1st rate.

Timber Cedar & Pine of Commercial value on 55.79 chs.

North bdy. Secs. 33 & 34

Va 15° 45' E.

40.00 Set Trachyte 14 x 10 x 4 - 9 in. deep, marked 1/4 on W. side, with stone mound, for 1/4 Sec. Cor.

42.50 Gully drains S.W.

48.00 Fork of road, bears N.W., S. 20° E., S. 60° E.

50.00 Set Trachyte 10 x 10 x 8 - 6 in. deep, marked 1/4 on S. & 3 on E. edges, with stone mound for Cor. to Secs. 27, 28, 33 & 34.

Land level and heavy

Soil 1st rate.

No timber.

Salt Lake Meridian

Chains	
	East on random line bet. Secs. 27 & 34. Va 15°45' E.
21.50	Beaver & Salt Lake road bears N. & S.
40.00	Set temporary 1/4 Sec. Cor.
45.00	Timber road bears N.E. & S.W. Enter timbered plateau.
80.00	Intersect N. & S. line 114 lks. S. of Cor. to Secs. 26, 27, 34 & 35 from which S 89°54' W. on true line bet. Secs. 27 & 34
40.00	Set trachyte 13x8x6 - 9 in. deep, marked 114 on N. side, with stone mound for 1/4 Sec. Cor.
80.00	The Cor. to Secs. 27, 28, 33 & 34. Land W 1/2 level bench. E 1/2 plateau. Soil 1st rate. Timber pine & cedar of commercial value on E. 35 chs.

Subdivisions T. 28 S. R. 7 W.

Chains	North bet. Secs. 27 & 28. Va 15°45' E.
3.00	Flat hollow drains S.W.
40.00	Set trachyte 15x9x4 - 10 in. dup, marked 1/4 on W. side, with stone mound for 1/4 Sec. Cor.
63.50	Descend - Enter timber
72.50	Wash drains S.W. Enter bottom. Leave timber.
80.00	Set trachyte 12x6x5 = 8 in. dup, marked 2 notches on S. & 3 on E. edges, with mound of earth from 4 pits, each 24x12x12 in for Cor. to Secs. 21, 22, 27 & 28.

Land mostly level bench.

Soil 1st rate.

Timber cedar & pine of commercial value on 9 chs. of N.W. slope of bench.

BOOK-A-157

Salt Lake Meridian

Chains East on random line bet. Secs. 22 & 27
Va 15° 45' E.

10.50 Wash drains S.W.

20.40 Beaver to Salt Lake road bears N.W. & S.

21.25 Timber road bears N. & S.

24.75 Enter timbered bench.
Timber road bears N.E. & S.W.

39.50 Gulch drains N.W.

40.00 Set temporary 1/4 Sec. Cor.

60.00 Enter plateau.

79.60 Intersect N. & S. line at Cor. to Secs. 22, 23, 26 & 27, from which
Wash on line bet. Secs. 22 & 27

39.82 Set quartz 15x12x10 - 10 in. deep, marked 1/4 on N. side, with stone mound, for 1/4 Sec. Cor. from which
Cedar 12 in. dia. bears S. 70° E. 23 lks. dist.
Cedar 14 in. dia. bears N. 60° E. 21 lks. dist.
both marked 1/4 S. 13 B.T.

Subdivisions T. 28 S. R. 7 W.

Chains
79.65 The Cor. to Secs. 21, 22, 27 & 28
Land mostly bench & plateau.
Soil 1st rate.
Timber cedar & pine of commercial value on E. 54.90 Chs.

North bet. Secs. 21 & 22.
(Va 15°.45' E.

5.00 South house of Twitchell Estate bears N. 39°.15' W.
West house of same bears N. 42° W.
East house of same bears N. 26°.25' W.

12.50 Beaver & Salt Lake road bears N.E. & S.W.

15.90 South house of Twitchell Estate bears N. 87°.30' W.
West house bears N. 70°.15' W.
East house bears N. 64°.30' W.

25.50 Road bears N.E. & S.W.

Salt Lake Meridian

Chains	
27.00	Road bears N.E. & S.W.
28.20	Indian Creek 25 lks. wide, 12 in. deep, runs S.W. Leave bottom.
40.00	Set trachyte boulder 15x8x17 - 10 in. deep, marked 11x on W. side, with stone mound, for 11x Sec. Cor.
76.75	Wash drains S.W.
79.00	Road bears N.E. & S.W.
80.00	Set quartz 16x8x17 - 11 in. deep, marked 3 notches on S. & E., edges, with stone mound, for Cor. to Secs. 15, 16, 21 & 22

Land level bottom & bench.
Soil 1st rate.
No timber

April 26th 1878

East on random line bet. Secs. 15 & 22.
Va 15° 45' E.

0.50	Road bears N.E. & S.W.

Subdivisions T. 28 S. R. 7 W.

Chains	
1.50	Wash drains S.W.
3.86	Indian creek, in. deep. gulch, banks 15 ft high, 30 lks. wide, 15 in. deep. runs S.
8.90	Road bears N & S.
22.50	Wash drains S.
40.00	Set temporary 1/4 Sec. Cor.
41.50	Small ravine drains S.W.
51.00	Wash drains S.W. Enter flat.
58.75	Road bears N.E. & S.W.
62.00	Leave bottom - Enter timber bench.
64.83	Acedar 30 in. dia
70.50	Ravine drains N.W.
80.00	Intersect N & S. line 29 lks. S. of Cor. to Secs. 14, 15, 22 & 23, from which S. 89° 48' W. on true line bet. Secs. 15 & 22
40.00	Set lime stone 15x8x5 = 10 in. deep, marked 1/4 on N. side, with stone mound, for 1/4 Sec. Cor.
80.00	The Cor. to Secs. 15, 16, 21 & 22.

Salt Lake Meridian

Chains | Land mostly broken bench.
Soil 2nd rate.
Timber cedar & pine of commercial value on E. 18.00 chs.

North bet. Secs. 15 & 16.
Va 15° 45' E.

40.00 Set Trachyte 12x11x4 - 8 in. deep, marked 1/4 on W. side, with stone mound for 1/4 Sec. Cor.

80.00 Set Trachyte 15x7x5 - 10 in. deep, marked 4 notches on S. & 3 on E. edges, with stone mound for Cor. to Secs. 9.10.15 & 16.
Land low level bench.
Soil 1st rate.
No timber.

Subdivisions T. 28 S. R. 7 W.

Chains	
	East on random line bet. Secs. 10 & 15. Va 15°.45' E.
14.50	Enter rolling cedar hills.
33.50	Indian Creek, 15 lks. wide. 3 ft. deep, in ravine, runs S.W.
38.25	Road bears N.E. & S.W.
40.00	Set temporary 1/4 Sec. Cor.
44.90	Road hollow drains S.W.
80.41	Intersect N. & S. line 32 lks. S. of Cor. to Secs. 10, 11, 14 & 15. from which, S. 89°.46' W on true line bet. Secs. 10 & 15.
40.20	Set sand stone metate 17 x 12 x 6 - 12 in. deep, marked 1/4 on N. side, with stone mound, for 1/4 Sec. Cor.
80.41	The Cor. to Secs. 9. 10. 15 & 16.

Land mostly rolling hills.
Soil 2nd rate.
Timber pine & cedar, of commercial value on E. 65.91 chs.

Salt Lake Meridian

Chains	North bet. Secs. 9 & 10.
	Va 15°45' E.
5.00	Enter timber hills.
40.00	Set trachyte boulder 12x8x6-8 in. deep, marked 1/4 on W. side, with stone mound, for 1/4 Sec. Cor. from which
	A cedar 12 in. dia. bears S. 80° W. 57 lks. dist.
	A cedar 4 in. dia. bears N. 85° E. 96 lks. dist.
	both marked 1/4 S. B. T.
80.00	Set trachyte 12x7x6-8 in. deep, marked 5 notches on S. & 3 on E. edges, with stone mound, for Cor. to Secs. 3, 4, 9 & 10, from which.
	A cedar 8 in. dia. bears S. 50° E. 49 lks. dist.
	Marked S. 10. T. 28 S. R. 7 W. B. T.
	A cedar 4 in. dia. bears S. 82° W. 73 lks. dist.
	marked S. 9. B. T.
	A cedar 6 in. dia. bears N. 72° W. 69 lks. dist.
	marked S. 4 B. T.
	Land mostly hills.

281

Subdivisions T. 28 S. R. 7 W.

Chains	Soil 1st rate. Timber cedar & pine of commercial value on N. 70 chs.
	East on random line bet. secs. 3 & 10. Va 15° 45' E.
40.00	Set temporary 1/4 sec. Cor.
49.35	A cedar 16 in. dia.
54.75	Indian creek 15 lks. wide, 18 in. deep, runs S.W. Enter creek bottom
56.80	Double cedar 30 in. dia. 30 ft. high.
59.10	Road bears N.E. & S.W.
72.50	Leave bottom.
80.26	Intersect N & S. line 14 lks. S. of Cor. to secs. 2, 3, 10 & 11, from which S. 89° 54' W. on true line bet. secs. 3 & 10.
40.13	Set trachyte 14 x 11 x 7 - 9 in. deep, marked 1/4 on N. side, with stone mound, for 1/4 sec. Cor. from which

BOOK-A-157

Salt Lake Meridian

Chains

Cedar Tree dia. bears N. 50° W. 53 lks. dist.
Cedar Tree dia. bears S. 25° E. 49 lks. dist.
Post marked 11 S 13 T.

80.26 The Cor. to Secs. 3. 4. 9 & 10.
Land hilly -
Soil 2nd rate.
Timber cedar & pine of Commercial value on 80.26 chs.

North and South mile link. Secs. 3 & 4.
Var. 15° 45' E.

46.00 Set temporary 1/4 Sec. Cor.
72.00 Ravine drains W.
76.50 Ridge bears E. & W.
80.10 Intersect N. boundary of T. 5. after. to Secs. 3 & 4, from which.
South one mile link. Secs. 3 & 4.
46.10 Set Trachyte 11 x 10 x 5 = 7 in. deep, marked 11 x on W. side, with stone

Subdivisions T. 28 S. R. 7 W.

Chains	
	mound, for 1/4 Sec. Cor. from which
	A cedar 8 in. dia. bears S. 10° W. 32 lks. dist.
	A cedar 11 in. dia. bears N. 15° E. 23 lks. dist.
	both marked 1/4 S. B. T.
80.10	The Cor. to Secs. 3. 4. 9 & 10.
	Land hilly.
	Soil 1st rate.
	Timber cedar & pine of commercial value on 80.10 chs.

North bet. Secs. 32 & 33.

Va 15° 45' E

14.25	Road bears N.W. & S.E.
25.00	Ascend cedar hills.
29.00	Ravine drains S.W.
40.00	Set trachyte 13 x 8 x 5 = 9 in. deep marked 1/4 x on W. side, with stone mound for 1/4 x Sec. Cor. from which
	A cedar 8 in. dia. bears N. 40° E. 78 lks. dist.

Salt Lake Meridian

Chains	
	A Pine 18 in. dia. bears N. 58° W. 59 lks. dist. both marked 1/4 S. B. T.
52.50	Bend of road bears N.E. & S.E.
55.25	Same road bears N.W. & S.E.
58.25	Same road bears N.E. & S.W.
65.00	Enter bottom - Leave timber.
78.50	Road bears N.E. & S.W.
79.00	Ditch runs S.W.
80.00	Set granite 16x10x5 - 11 in. deep, marked 1 notch on S. & 4 on E. edges, with stone mound, for Cor. to Secs. 28, 29, 32 & 33

Land good bottom on N. part, hilly middle part & level bench on S. part.

Soil 1st rate.

Timber cedar & pine of commercial value on 40.00 Chs.

285

Subdivisions T. 28 S. R. 7 W.

Chains	
	East on random line bet. Secs. 28 & 33 Va 15 45' E.
1.50	Ditch runs S. W.
2.25	Road bears N.E. & S.W.
12.25	Road bears N. & S.
16.00	Enter Cedar hills.
46.00	Set temporary 1/4 Sec. Cor.
49.00	Leave timber.
55.00	Hollow drains S. W.
	Thence up hollow.
68.90	Telegraph line bears N. & S.
71.00	Old road bears N. & S.
72.00	Leave hollow.
79.60	Set rock N. & S. line 17 lks. S. of Cor. to Secs. 27, 28, 33 & 34, from which S. 89° 53' W. on true line bet. Secs. 28 & 33.
39.80	Set quartz 17 x 8 x 6 - 12 in. deep, marked 1/4 on N. side, with stone mound, for 1/4 Sec. Cor. from which Cedar 12 in. dia. bears S. 30° W. 60 lks. dis.

Salt Lake Meridian

chains	
	A cedar 4 in. dia. bears N 23° E. 44 lks. dist.
	both marked 1/4 S. B.T.
79.60	The Cor. to Secs. 28, 29, 32 & 33.
	Land level & hilly.
	Soil 1st rate.
	Timber pine & cedar of commercial value on 33.00 chs.

North bet. Secs. 28 & 29.

Va 15° 45' E.

1.50	Fence bears N.E. & S.W.
2.00	Spring branch 5 lks. wide, 6 in. deep, runs S.W.
16.50	Road bears N.E. & S.W.
17.50	Indian Creek, 12 lks. wide, 15 in. deep, runs S.W.
19.00	Enter plowed land
27.65	Leave same. Fence bears N.E. & S.W.
	Enter bench.

Subdivisions T. 28 S. R. 7 W.

Chains	
40.00	Set trachyte 13×7×6 - 9 in. deep marked 1/4 on W. side, with stone mound, for 1/4 Sec. Cor.
48.75	Road bears N.E. & S.W.
80.00	Set trachyte 16×8×5 - 11 in. deep marked 2 notches on S. & 4 on E. edges, with stone mound for cor. to Secs. 20. 21. 28 & 29.
	Land level bottom & bench.
	Soil 1st rate.
	No timber.

Eastern random line bet. Secs. 21 & 28
Va 1545 E.

26.75	Road bears N.E. & S.W.
32.40	Fence bears N.E. & S.W. Enter bottom
40.00	Set temporary 1/4 Sec. Cor.
46.00	Branch of Indian Creek 10 Chs. wide, 6 in. deep, runs S.W.

BOOK-A-157

Salt Lake Meridian

47.20	Branch of Indian creek, 15 lks. wide, 10 in. deep, runs S.W.
48.75	Fence bears N.E. & S.W.
	Enter plowed land.
56.00	Road bears N. & S.
56.94	Telegraph line bears N. & S.
66.50	Ditch runs S.W.
66.85	Fence bears N.E. & S.W.
	Leave plowed land.
69.85	Road bears N.E. & S.W.
79.94	Intersect N. & S. line at cor. to Secs. 21, 22, 27 & 28, from which,
	West on true line bet. Secs. 21 & 28.
39.97	Set trachyte 15×10×6 – 10 in. deep, marked 1/4 on N. side, with stone mound, for 1/4 Sec. Cor.
79.94	The Cor. to Secs. 20, 21, 28 & 29
	Land level bench & bottom.
	Soil 1st rate
	No timber.

Subdivisions T. 28 S. R. 7 W.

Chains	North bet. Secs. 20 & 21. Va 15°45' E.
25.00	Small hollow drains S.W.
40.00	Set trachyte 10×8×7 - 6 in. deep marked 1/4 on W. side, with stone mound, for 1/4 sec. Cor.
44.25	Small hollow drains S.W.
80.00	On south edge of cedar hills. Set trachyte 14×10×4 - 9 in. deep, marked 3 notches on S. & 4 on E. edges, with stone mound, for Cor. to Secs. 16, 17, 20 & 21, from which.
	A cedar 20 in. dia. bears S. 20° W. 25 lks. dist. marked S. 20. T. 28 S. R. 7 W. B.T.
	A cedar 10 in. dia. bears N. 65° E. 75 lks. dist. marked S. 16. B.T.
	A cedar 8 in. dia. bears N. 2° W. 65 lks. dist. marked S. 17 B.T.
	Land level bench.
	Soil 1st rate.

BOOK-A-157

Salt Lake Meridian

Chains | No timber

April 27th 1878

East on random line bet. Secs. 16 & 21.
Va 15°45' E.

32.80 Telegraph line bears N.W. & S.E.

35.50 Road bears N.W. & S.E.

40.00 Set temporary 1/4 Sec. Cor.

80.29 Intersect N. & S. line at Cor. to Secs. 15, 16, 21 & 22, from which
West on true line bet. Secs. 16 & 21.

40.14 Set Trachyte 16 x 11 x 10-11 in. deep, marked 1/4 on N. side, with stone mound for 1/4 Sec. Cor.

80.29 The Cor. to Secs. 16, 17, 20 & 21.
Land level.
Soil 1st rate.
No timber.

Subdivisions T. 28 S. R. 7 W.

Chains North bet. Secs. 16 & 17.

Va 15° 45' E.

In timber hills.

37.50 Leave timber hills.

40.00 Set trachyte 12 x 7 x 6 - 8 in. deep marked 1/4 on W. side, with stone mound for 1/4 Sec. Cor.

80.00 Set trachyte 13 x 7 x 7 - 9 in. deep, marked 4 notches on S. & E. edges, with stone mound, for Cor. to secs. 8, 9, 16 & 17.

Land S 1/2 hilly, N 1/2 level.

Soil 1st rate.

Timber cedar & pine of commercial value on S. 37.50 Chs.

East on random line bet. Secs. 9 & 16

Va 15° 45' E.

2.75 Road bears N. & S.

Salt Lake Meridian

Chains	
4.70	Telegraph line bears N & S.
5.00	Enter higher bench hills.
40.00	Set temporary 1/4 Sec. Cor.
51.25	Lone cedar 12 in. dia.
79.96	Intersect N & S. line at Cor. to Secs. 9, 10, 15 & 16, from which, West on true line bet. Secs. 9 & 16.
39.98	Set Trachyte 10x10x6 - 6 in. deep, marked 1/4 on N. side, with stone mound, for 1/4 Sec. Cor. from which A cedar 8 in. dia. bears N. 2° W. 24 lks. dist. Marked 1/4 S B T. No other trees near by.
79.96	The Cor. to Secs. 8, 9, 16 & 17. Land undulating bench. Soil 1st rate. No timber.

North bet. Secs. 8 & 9.

Subdivisions T. 28 S. R. 7 W.

Chains | Va 1545 E.

32.00 Road bears N.W. & S.E.

Enter rolling timber hills.

32.75 Telegraph line bears N.W. & S.E.

40.00 Set trachyte 10x10x6 - 6 in. deep marked 1/4 on W. side, with stone mound, for 1/4 Sec. Cor. from which

A cedar 18 in. dia. bears N. 5° E. 40 lks. dist.

A cedar 3 in. dia. bears S. 80° W. 57 lks. dist.

both marked 1/4 S. B. T.

80.00 Set trachyte 16x10x6 - 11 in. deep, marked 5 notches on S. & 4 on E. edges, with stone mound, for Cor. to Secs. 4, 5, 8 & 9. from which.

A pine 5 in. dia. bears S. 80° W. 26 lks. dist. marked S. 8. B. T.

A pine 7 in. dia. bears N. 40° E. 50 lks. dist. marked S. 4 B. T.

A pine 4 in. dia. bears S. 60° E. 200 lks. dist. marked S. 9. T. 28 S. R. 7 W. B. T.

Salt Lake Meridian

Chains	
	Land mostly hilly - Soil 1st rate. Timber pine & cedar of commercial value on N. 48.00 chs.
	East on random line bet. Secs. 4 & 9. (Va 15°45' E)
14.25	Timber road at foot of higher hills bears N & S.
33.00	Timber road bears N.E. & S.W.
40.00	Set temporary 1/4 Sec. Cor.
80.06	Intersect N & S. line 42 lks. S. of Cor. to Secs. 3.4.9 & 10, from which, S. 89°42' W. on true line bet. Secs. 4 & 9
40.03	Set trachyte 15x8x5 - 10 in. deep marked 1/4 on N. side, with stone mound for 1/4 Sec. Cor. from which, A cedar 6 in. dia. bears S. 50° E. 46 lks. dist. A cedar 7 in. dia. bears N. 45° W. 52 lks. dist.

295

Subdivisions T. 28 S. R. 7 W.

Chains	
	both marked 1/4 S. B. T.
80.06	The Cor. to Secs. 4, 5, 8 & 9.
	Land mostly mountainous.
	Soil 1st rate.
	Timber pine & cedar of commercial value on 80.06 chs.

	North on random line bet. Secs. 4 & 5
	Va 15.45 E.
27.75	Telegraph line bears N.E. & S.W.
35.75	Road bears N.E. & S.W.
	Enter Wild Cat flat – Leave timber hill
40.00	Set temporary 1/4 Sec. Cor.
50.00	Wild Cat. Creek 15 lks. wide, 15 in. deep, runs S.W.
65.00	Same Creek 20 lks. wide, 6 in. deep, runs S.E.
70.00	Same Creek 20 lks. wide, 6 in. deep, runs S.W.

Salt Lake Meridian

Chains

74.00 Fence broad bear N.E. & S.W.

79.84 Intersect N. boundary of Tp. at Cor. to Secs. 4 & 5, from which.

South on true line bet. Secs. 4 & 5

39.84 Set quartz 12x12x7-8 in. deep, marked 1/4 on W. side, with stone mound, for 1/4 Sec. Cor.

79.84 The Cor. to Secs. 4, 5, 8 & 9.

Land S 1/2 hilly. N 1/2 level flat.

Soil 1st rate.

Timber pine & cedar of commercial value on S. 35.75 chs.

North bet. Secs. 31 & 32.

Va 15°45' E.

29.75 Indian Creek 15 lks. wide, 15 in. deep runs S.W.

30.50 Branch of same 5 lks. wide, 5 in. deep, runs S.W.

297

Subdivisions T. 28 S. R. 7 W.

Chains	
34.50	Road bears N.E. & S.W.
39.70	Road bears E. & W.
40.00	Set trachyte 11×10×6 - 7 in. dup marked 1/4 on W. side, with stone mound, for 1/4 Sec. Cor.
55.00	Enter low bench.
80.00	Set quartzite 14×8×7 - 9 in. dup marked 1 notch on S. & 5 on E. edges, with stone mound for Cor. to Secs. 29. 30, 31 & 32.

Land mostly good bottom.
Soil 1st rate.
No timber.

Easton random line bet. Secs. 29 & 3
Va 15°45' E.

7.50	Forks of timber road bear N.W. N
33.00	Mouth of hollow heads N.
36.50	Road bears N.E. & S.W.

Salt Lake Meridian 248

Chains	
40.00	Enter bottoms - Set temporary 1/4 Sec. Cor.
49.75	Ditch runs S.W.
52.25	Fence bears N.E. & S.W.
	Enter plowed land.
60.25	Indian Creek 15 lks. wide, 15 in. deep, runs S.W.
67.80	Fence bears N.W. & S.E. Enter Meadow.
75.50	Spring branch 5 lks. wide, 6 in. deep, runs S.W.
80.13	Intersect N. & S. line 10 lks. N. of Cor. to Secs. 28, 29, 32 & 33, from which N. 89°56' W. on true line bet. Secs. 29 & 32
40.06	Set quartzite 18x9x8 - 12 in. deep, marked 1/4 on N. side, with stone mound, for 1/4 Sec. Cor.
80.13	The Cor. to Secs. 29, 30, 31 & 32.
	Land level bench & bottom.
	Soil 1st rate.
	No timber.

Subdivisions T. 28 S. R. 7 W.

Chains	West on random line bet. Secs. 30
	Va 15°45' E.
7.00	Enter cedar hills.
22.80	Timber road bears N & S.
29.00	Gulch drains S.
39.00	Timber road bears N.W. & S.E.
40.00	Set temporary 1/4 Sec. Cor.
75.80	Wash drains S.W.
	Leave timbered hills.
80.30	Intersect W. boundary of Tp.
	61 lks. S. of Cor. to Secs. 30 & 31 from wh
	S. 89°34' E on true line bet. Secs. 30 & 3
40.30	Set charred cedar post, 4 x 4 in.
	4 ft. long, 2 ft. deep & erected
	a mound of small stones for
	1/4 Sec. Cor. from which.
	A pine 22 in. dia. bears N 15° W. 48 lks. d
	A cedar 20 in. dia. bears S. 30° E. 21 lks. di
	both marked 1/4 S. B.T.
80.30	The Cor. to Secs. 29. 30. 31 & 32

Salt Lake Meridian

Chains Land mostly broken hills.

Soil 2nd rate.

Timber pine & cedar of commercial value on 68.80 chs.

North bet. Secs. 29 & 30.

Va 15° 45' E.

5.00 Timber road bears N.W. & S.E.

40.00 Set trachyte 13x7x6 - 9 in. deep, marked 1/4 on W. side, with stone mound, for 1/4 Sec. Cor. from which.

A spring bears N. 45° E. 13 chs. dist.

56.00 Timber road bears N.W. & S.E.

67.50 Forks of timber road bear N.E., N.W., & S.E.

80.00 At foot of cedar hills, bearing N.E. & S.W.

Set quartz 16x8x4, 11 in. deep, marked 2 notches on S. & 5 on E. edges, with stone mound, for Cor. to Secs. 19, 20, 29 & 30

Land level bench

301

Subdivisions T. 28 S. R. 7 W.

Chains	
	Soil 1st rate.
	No timber.
	East on random line bet. Secs. 20 & 29
	8° 15' 45" E.
5.85	Timber road bears N & S.
40.00	Set temporary 1/4 Sec. Cor.
61.50	Hollow drains S.W.
80.22	Intersect N & S. line. 19 lks. S. of Cor. to Secs. 20, 21, 28 & 29, from which S. 89° 52' W. on true line bet. Secs. 20 &
40.11	Deposited small stone marked with cross (+) and raised a mound of earth from 4 pits each 24 x 12 x 12 in. for 1/4 Sec. Cor.
80.22	The Cor. to Secs. 19. 20, 29. 30.
	Land level bench.
	Soil 1st rate.
	No timber.

April 28th 187

Salt Lake Meridian

Chains	
	West on random line bet. Secs. 19 & 30 (Va 15° 45' E).
3.00	Ascend cedar ridge.
6.50	Wood road bears N. & S.
19.00	Ridge bears N.E. & S.W.
37.00	Enter flat. Leave timber.
40.00	Set temporary 1/4 Sec. Cor.
73.00	Road bears N.E. & S.W.
80.18	Intersect W. boundary of Tp. 31 lks. N. of Cor. to Secs. 19 & 30, from which N. 89° 47' E. on true line bet. Secs. 19 & 30.
40.18	Set trachyte 10x10x6 - 6 in. deep, marked 1/4 on N. side, with stone mound for 1/4 Sec. Cor.
0.18	The Cor. to Secs. 19, 20, 29 & 30.

Land W 1/2 level, E 1/2 broken hills.
Soil 1st & 2nd rate.
Timber cedar & pine of commercial value on 34.00 chs.

Subdivision T. 28 S. R. 7 W.

Chains

North bet. Secs. 19 & 20.
Va 15° 45' E.

3,50 Enter timber ridge.

35,00 Ridge bears N.E. & S.W.

40,00 Set granite 13×8×5 = 9 in. deep, marked 1/4 on W. side, with stone mound, for 1/4 Sec. Cor. from which Cedar 8 in. dia bears S. 20° E. 13 lks. Cedar 3 in. dia bears S 40° W. 52 lks. dist. both marked 1/4 S. 13 T.

80,00 Set granite 16×11×7 - 11 in. deep, marked 3 notches on S. & 5 on E. edges, with stone mound for Cor. to Secs. 17, 18, 19 & 20, from which Spruce 18 in. dia bears S. 20° E 31 lks. dist. marked S. 20 T. 28 S. R. 7 W. 13 T. Spruce 10 in. dia bears N. 10° W. 62 lks. dist. marked S. 18 13 T. Spruce 12 in. dia bears N. 20° E. 75 lks. dist. marked S. 17 13 T.

Salt Lake Meridian

Land broken hills.

Soil 1st rate.

Timber pine & cedar of commercial value on N. 76.50 chs.

East on random line bet. Secs. 17 & 20.
Vta 15° 45' E.

7.50 Ridge bears N & S.

17.50 Leave timber hills.

40.00 Set temporary 1/4 Sec. Cor.

45.00 Wash drains S.W.

57.70 Enter timber hills.

80.32 Intersect N & S. line 31 chs. N. of Cor. to Secs. 16, 17, 20 & 21, from which, N. 89° 47' W. on true line bet. Secs. 17 & 20.

40.16 Set quartzite 10x8x7-6 in. deep, marked 1/4 on N. side, with stone mound for 1/4 sec. Cor.

0.32 The Cor. to Secs. 17, 18, 19 & 20

Subdivisions T. 28 S. R. 7 W.

Chains	Land level & hilly - Soil 1st rate. Timber cedar & pine of commercial value on 40.07 chs.
	West on random line bet. Secs. 1
	Va 15°.45' E
13.50	Leave timber hills.
38.25	Wild leaf creek 10 lks. wide 1 deep, in deep valley runs S.W.
40.00	Set temporary 1/4 sec. Cor.
44.25	Road bears N.E. & S.W.
79.90	Intersect W. boundary of Tp. 2 lks. S. of Cor. to Secs. 18 & 19, from whi S. 89°.50' E on true line bet. Secs. 18 & 1
39.90	Set trachyte 13 x 10 x 7 - 11 in. deep, marked 1/4 on N. side, with stone mound for 1/4 sec. Cor.
79.90	The Cor. to Secs. 17, 18, 19 & 20

Salt Lake Meridian

Chains | Land mostly level bottom.
Soil 1st rate.
Timber cedar & pine of commercial value on E. 13.50 chs.

North bet. Secs. 17 & 18.
Vn 15° 45' E.

31.50 Leave cedar hills.

40.00 Set trachyte 11x10x5 = 7 in. deep, marked 1/4 on W. side, with stone mound, for 1/4 Sec. Cor.

64.50 Wild leat creek 10 lks. wide, 11 in. deep runs S.W.

74.00 Road bears N.E. and S.W.

80.00 Set trachyte 13x8x6 - 9 in. deep, marked 4 notches on S. & 5 on E. edges, with stone mound for Cor. to Secs. 7, 8, 17 & 18.

Land N. part level. S part hilly.
Soil 1st rate.

307 Subdivisions T. 28 S. R 7 W.

Chains | Timber cedar & pine of commercial value on S. 31.50 chs.

East on random line bet. Secs. 8 &
Va 10° 45' E.

2.00 Road bears N.E. & S.W.

6.30 Wild leat bereek 10 lks. wide, 15 in deep, in deep gully, runs S.W.

35.00 Leave Wild leat flat - Enter timber

40.00 Set temporary 1/4 Sec. Cor.

49.50 Ridge bears N.E. & S.W.

60.00 Leave timber hills.

80.45 Intersect N. & S. line 18 lks. N. of Cor. to Secs. 8, 9, 16 & 17, from which N. 89° 52' W. on true line bet. Secs. 8 & 17

40.23 Set trachyte 11 x 8 x 7 - 7 in. deep, marked 1/4 on N. side, with stone mound, for 1/4 Sec. Cor., from which Acedar 5 in. dia. bears S. 80° E. 29 lks. d

Salt Lake Meridian

Chains	
	A cedar 9 in dia. bears N. 89° E., 63 lks. dist.
	both marked 1/4 S. B.T.
80.45	The Cor. to Secs. 7, 8, 17 & 18.
	Land, level & hilly.
	Soil 1st rate.
	Timber cedar & pine of commercial value on 25,000 chs

West on random line bet. Secs. 7 & 18
Va 15° 45' E.

15.00	Enter timber hills.
34.00	Hollow drains S. E.
40.00	Set temporary 1/4 Sec. Cor.
40.75	Hollow drains S. E.
51.70	Timber road bears N. & S.
61.00	Road hollow drains S. E.
75.75	Road bears N.W. & S.E. Hollow drains S.W.
79.96	Intersect W. boundary of Tp. 29 lks.
	S. of Cor. to Secs. 7 & 18, from which,

3[illegible]

Subdivisions T. 28 S. R. 7 W.

Chains S. 89.48 E. on true line bet. secs. 7 [illegible]

39.96 Set granite 15×9×7 - 10 in. deep marked 1/4 on N. side, with stone mound, for 1/4 sec. cor. from which

A cedar 15 in dia bears N. 40° W. 21 lks. du[illegible]

A cedar 18 in dia bears S. 50° E. 19 lks. du[illegible]

both marked 1/4 S. B.T.

79.96 The Cor. to secs. 7, 8, 17 & 18.

Land mostly broken hills.

Soil 1st rate.

Timber cedar & pine of commercial value on N. 64.96 chs.

North bet. secs. 7 & 8.

Va 15.45 E.

29.25 Timber road bears N.W. & S.E.

31.00 Enter timber hills.

A hollow heads. N.W.

40.00 Set granite 13×8×7 - 9 in. deep.

Salt Lake Meridian

Chains marked 1/4 on W. side, with stone mound for 1/4 Sec. Cor. from which
A cedar 40 in. dia. bears N. 80° W. 19 lks. dist.
A cedar 6 in. dia. bears S. 3° E. 65 lks. dist.
both marked 1/4 S. B.T.

45.25 Hollow drains S. E.

50.25 Hollow drains S. E.

55.25 Hollow drains S. E.

65.50 Hollow drains S. E.

71.00 Hollow drains S. E.

76.00 Enter flat.

80.00 Set granite 18x14x12-12 in. deep, marked 5 notches on S. & E. edges with stone mound for Cor. to Secs. 5, 6, 7 & 8, from which
A cedar 4 in. dia. bears N. 70° W. 43 lks. dist. marked S. 6. T. 28 S. R. 7 W. B.T.
A pine 5 in. dia. bears S. 60° W. 63 lks. dist. marked S. 7 B.T.
A cedar 3 in. dia. bears S. 50° E. 27 lks.

Subdivisions T. 28 S. R. 17 W.

Chains | dist. marked S. 813 T.
Land mostly hilly
Soil 1st rate.
Timber cedar & pine of commercial value on N. 119.0 rchs.

East on random line let. Secs. 5, 1, 8.
Vn 15° 45 E.

12.00 Timber road bears N.W. & S.E.
20.00 Leave flat.
28.00 Enter flat. Leave timber hills.
40.00 Set temporary 1/4 Sec. Cor.
41.00 Road bears N.E. & S.W.
55.75 Wild Cat Creek, 10 lks. wide, 2 ft. deep, runs S.W.
66.00 Road bears N.E. & S.W.
Enter timber hills.
74.75 Beaver & Salt Lake road bears N.S.
76.40 Telegraph line bears N.S.

Salt Lake Meridian

Chains
80.20 Intersect N & S. line at Cor. to Secs. 4,5,8 & 9.
from which,
West on true line bet. Secs. 5 & 8,
40.10 Set granite 10x8x17 - 6 in. deep,
marked 1/4 on N. side, with stone
mound for 1/4 Sec. Cor.
80.20. The Cor. to Secs. 5,6,7 & 8,
Land, level flat & hilly -
Soil 1st rate.
Timber cedar & pine of Commer=
cial value on 42.20 chs.

West on random line bet. Secs. 6 & 7.
Va 15°45' E.

5.00 Leave flat.
14.00 Ravine drains S.E.
23.00 Ravine drains S.E.
40.00 In ravine drains S.E.
Set temporary 1/4 Sec. Cor.

316

Chains

Subdivisions T. 28 S. R. 7 W.

77.00 Bears timber.

79.42 Intersect N. boundary of Tp.
32 lks. N. of cor. to Secs. 6 & 7, from wh
N. 89° 46' E. on True line bet. Secs. 6 &

39.42 Set Trachyte 11 x 8 x 6 - 7 in. deep,
marked 11 x on N. side, with stone
mound for 1/4 Sec. Cor. from which
A Cedar 10 in. dia. bears N. 10° E. 30 lks. d
A Pine 7 in. dia. bears S. 5° W. 40 lks. d
both marked 1/4 S. B.

79.42 The Cor. to Secs. 5, 6, 7 & 8.
Land hilly.
Soil 1st rate.
Timber cedar & pine of comm
Calculation 77.00 chs.

North on random line bet. Secs. 5 &
On 15° 45' E.

8.50 Timber road bears N. W. & S. E.

Salt Lake Meridian

Chains	
20.00	Level flat.
40.00	Set temporary 1/4 Sec. Cor.
43.00	Ravine drains S.E.
53.00	Ravine drains S.E.
58.00	Enter flat.
68.90	Cedar 40 in. dia.
72.00	Timber road bears N.W. 15 E.
76.50	Leave flat.
79.74	Intersect N. boundary of T. 2 S. R. 2 W. E. of Cor. to Secs. 5 & 6, from which S. 12' E. one link Sec. 5 & 6.
39.74	Set granite 14 x 9 x 5 = 9 in. deep, marked 1/4 on W. side, with stone mound, for 1/4 Sec. Cor. from which Spruce 15 in. dia. bears N. 10° E. 36 lks. dist. Spruce 12 in. dia. bears N. 70° E. 41 lks. dist. both marked 1/4 S. 13 T.
79.74	The Cor. to Secs. 5, 6, 7 & 8. Land hilly. Soil 1st rate.

305

Subdivision T. 28 S. R. 7 W.

Timber, pine cedar of commercial value on 79.74 Chs

April 29th 18[illegible]

General Description.

The land in this Township embraces about 4,500 acres of first rate bottom land of which 1,800 acres are situated on Wild Cat Creek, 2,000 acres on Indian Creek, and 700 acres on North Creek. most of the latter is already under cultivation, and the greater part of that situated on Indian Creek, as well as a small portion on Wild Cat Creek. Besides this there are about 3,700 acres of bench land suitable for cultivation, which

BOOK-A-157

Salt Lake Meridian

can be irrigated from Indian and Mark Creeks. The rest (between 14 and 15,000 acres) is mostly timbered land, and consists of a higher Bench or Plateau and several dissected low Ridges, covered for the most part with a dense growth of pine cedar, suitable for general building & fencing purposes, for which it is being extensively used by the inhabitants of this & the adjoining Townships.

Settlements have been made in Secs. 2, 4, 21, 28, 29, 32, 35 and 36,

The greater part of Secs. 25 and 36, the E. part of Secs. 27 & 34 and the N. part of 35 and 36, which lie in the high plateau above described can also be brought under water, although with

considerable labor & expense, from one of the forks of North Creek.

Wild leat, Indian and North Creeks are mountain streams varying considerably according to the seasons in the volume of water they carry. But it is my opinion that by a judicious system of irrigation with reservoirs, for which the topographical features furnish excellent facilities, there is sufficient water for all the available land in the Township.

F. S. Ferron
Dep. Surv.

BOOK-A-157

318

U. S. SURVEYOR GENERAL'S OFFICE,

Salt Lake City, Utah, August 1st **1878**

The foregoing field notes of the survey of the ...

Subdivision lines of

Township No. 33 S. Range No. 3 W.

of the Salt Lake Meridian in Utah Territory

Executed by Augustus D. Ferron

Under his *contract of the* 27th

day of August *1877, in the month of*

April *1878, having been critically examined, the necessary corrections and explanations made, the said field notes, and the surveys they describe are hereby approved.*

Fred. Salomon

U. S. Surveyor General for Utah.

BOOK-A-157

(57) 319

Filed *187* .

Examined by

Compared by

FIELD NOTES

OF

THE SURVEY OF THE

Exterior Boundaries

of Township No 28 S. , *Range No* 7 W.

of the Salt Lake Meridian in Utah Territory.

BY

Augustus D. Thorn

U. S. DEPUTY SURVEYOR,

Under his Contract No. 79

dated August 27th 1877

Survey commenced April 23rd 1878.

Survey completed " 24th 1878,

BOOK-A-157

South Boundary T. 28 S. R. 7 W. 320
Salt Lake Meridian 20

xius Survey Commenced - April 23d 1878

Note, this Boundary was all surveyed by Dep. Sur. Bausman. with the exception of the E 1/2 of the South Boundary of Sec. 36.

As the S E 1/4 of Sec. 36 has been settled upon, it should be surveyed, Therefore from the established Cor. to Secs. 1, 2, 35 & 36, which agrees with the description furnished me by the office Viz. A cobble stone 17x6x5.

I run.

East on random line between Secs. 1 & 36.

Variation as given by Solar Compass 15° 45' E.

6.25 Road bears N.E. & S.W.

20.20 Fence bears N.E. & S.W.

Enter Cultivated field.

40.00 Falls in plowed land, the Cor.

32 South Boundary Tp. 28 S. R. 7 W.
Salt Lake Meridian

Chains	
	Can therefore not be found.
40.75	Fence bears N.E. & S.W. Leave field.
41.50	Road bears N.E. & S.W.
45.50	House bears N. 8 chs.
48.50	Enter timbered bluff.
81.27	Intersect Guide Meridian 97 ch. S. of Cor. to Tps. 28 & 29 S. R. 6 & 7 W. from which I run.
	S. 89° 18' W. on true line bet. Secs. 1 & 36.
40.63	Set Trachyte 12x9x7 - 8 in. deep, marked ¼ on N. side, with stone mound for ¼ Sec. Cor.
81.27	The Cor. to Secs. 1, 2, 35 & 36.
	Land W. part bottom. E part bluff. Soil 1st rate.
	Timber cedar & pine of commercial value on E. 32.77 chs.

BOOK-A-157

West Boundary T. 28 S. R. 7 W.
Salt Lake Meridian. 3 2 2

Chains From the established Cor. to Tps. 28 & 29 S. R. 7 & 8 W. The Cor. agreeing with the description furnished me by the Office.
a Cedar Post I Trans.
North bet. secs. 31 & 36.
Va 15°45' E.

1.75 Road bears E. & W.
30.00 Enter timber hills.
40.00 In small hollow heads N.E.
Set Trachyte 13×8×5 = 9 in deep, marked 1/4 on W. side, with stone mound for 1/4 sec. Cor. from which.
A cedar 10 in dia. bears N. 70° E. 80 lks. dist.
A pine 8 in dia. bears N. 72° W. 112 lks. dist.
both marked 1/4 S. B.T.
50.00 Timber road bears N.E. & S.W.
56.50 Ravine drains S.W.
74.00 Leave timber - Enter flat.
78.50 Wash drains S.W.

West Boundary T. 28. S. R. 7 W.

Chains	
80.00	Set Trachyte 12x7x7 - 8 in. deep, marked 5 notches on N. & 1 on S. edges with stone mound, for Cor. to Secs. 25, 30, 31 & 36.
	Land S. part flat bottom, N. part hill. Soil 1st & 2nd rate.
	Timber pine & cedar of commercial value on 44 chs.

North bet. Secs. 25 & 30.

(Va 15°45' E.)

4.00	Enter cedar hills.
20.00	Enter flat.
25.50	Leave timber.
31.00	Wash drains W.
40.00	Set Trachyte 12x8x7 - 8 in. deep, marked 1/4 on W. side, with stone mound for 1/4 Sec. Cor.
67.25	Road bears N.E. & S.W.

Salt Lake Meridian

Chains	
80.00	In Gulch of Wild Cat. Creek. Set quartzite 18x14x6 - 12 in. deep, marked 4 notches on N. & 2 on S. edges, with stone mound for Cor. to Secs. 19, 24, 25 & 30.
	Land mostly flat bottom. Soil 1st rate.
	Timber cedar & pine of commercial value on 21.50 chs.

North bet. Secs. 19 & 24

Va 15° 45' E.

4.00	Wild leaf creek 10 lks. wide, 3 ft. deep, in gulch, runs S.W.
10.75	Road bears N.E. & S.W.
21.75	Road bears N.E. & S.W.
31.00	Same road bears N.W. & S.E.
40.00	Set trachyte 10x10x7 - 6 in. deep, marked 4 on W. side, with stone

325

West Boundary T. 28 S. R. 7 W.

Chains	
	mound for 1/4 Sec. Cor.
41.75	Wash drains S.E.
68.00	Wash drains S.E.
80.00	Set trachyte 13×9×5 = 9 in deep, marked 3 notches on N & S. edges. with stone mound for Cor. to Secs. 13, 18, 19 & 24.
	Land flat bottom.
	Soil 1st rate.
	No timber.

North bet. Secs. 13 & 18.

(Va 15°45' E.)

3.00	Enter timber hills.
40.00	Set quartz 11×10×5 = 7 in deep, marked 1/4 on W. side, with stone mound, for 1/4 Sec. Cor. from which,
	Acedar 5 in dia bears S. 10° E. 75 lks. dist.
	Acedar 18 in dia bears N. 80° W. 110 lks. dist.

BOOK-A-157 326

Salt Lake Meridian

Chains

Path marked 1/4 S. B.T.

40.25 Holland drains S.W.

66.50 Road Holland drains S.W.

77.50 Holland drains S.W.

80.00 Set quartz 14x10x6- 9 in. deep, marked 2 notches on N. & W. sides. with stone mound, for Cor. to Secs. 7, 12, 13 & 18, from which

N. pine 4 in. dia. bears N. 30° W. 13 lks. dist. marked S. 12, T. 28 S. R. 8 W. B.T.

N. pine 3 in. dia. bears N. 10° E. 63 lks. dist. marked S. 7. T. 28 S. R. 7 W. B.T.

N. pine 2 in. dia. bears S. 89° W. 83 lks. dist. marked S. 13 B.T.

Land mostly hills- Soil 1st rate.

Timber pine cedar- of commercial value on 77 chs.

327 West Boundary T. 28 S. R. 7 W.

Chains North bet. Secs. 7 & 12

Va 15° 45' E.

5.00 Wood road bears N.W. & S.E.

5.50 Hollow drains S.E.

19.50 Hollow drains S.W.

40.00 Set quartzite 17x11x7 - 11 in. deep, marked 1/4 on W. side, with stone mound, for 1/4 Sec. Cor. from which.

A cedar 6 in. dia. bears N. 60° E. 23 lks. dist.

A pine 8 in. dia. bears S. 80° W. 27 lks. dist.

both marked 1/4 S. 13 T.

76.00 Leave timber.

80.00 Set lime stone 16x11x7 - 11 in. deep, marked 1 notch on N. & 5 on S. edges, with stone mound, for Cor. to Secs. 1, 6, 7 & 12, from which.

A lone cedar 16 in. dia. bears N. 60° W. 175 lks. dist. marked S. 1. T. 28 S. R. 8 W. 13 T.

Land hilly -

Soil 1st rate.

Salt Lake Meridian

Chains	Timber pine & cedar of commercial value on 76 chs.
	North bet. secs. 1 & 6.
	(Va 15°45' E)
9.50	Gulch drains S.W.
32.00	Same gulch drains S.E.
40.00	On ridge bears N.W. & S.E.
	Set quartz 19x14x11 - 14 in. deep, marked 1/4 on W. side, with stone mound for 1/4 sec. Cor.
47.00	Hollow drains N.E.
51.00	Hollow drains E.
57.00	Hollow drains S.E.
67.50	Hollow drains S.E.
78.00	Head of hollow drains N.E.
80.00	Set trachyte 16x9x5 - 11 in. deep, marked 6 notches on N.S. E & W. edges with stone mound for Cor.

329 West Boundary T. 28 S. R. 7 W.
Salt Lake Meridian

Chains to Tps. 27 & 28 S. R. 7 & 8 W. from which Che

A cedar 7 in. dia. bears N. 35° E. 53 lks. di

marked S. 31. T. 27 S. R. 7 W. B.T.

A cedar 5 in. dia. bears N. 5° W. 168 lks. di

marked S. 36. T. 27 S. R. 8 W. B.T.

Land rolling grass hills.

Soil 1st rate.

No timber

April 23rd 1878.

BOOK-A-157

North Boundary T. 28 S. R. 7 W.
Salt Lake Meridian.

Chains From the cor. to Tps. 27 & 28 S. R. 7 & 8 W., I run East on random line bet. said Tps. setting Temporary Cors. at every 40 & 80 chs. at 4 miles 79.80 chains I intersect the offset for a Guide Meridian established by Dep. Sur. Bausman, falling 53 lks. S. of the Cor. to Secs. 1, 2, 35 & 36 - The correction for these 5 miles will therefore be 10 3/5 lks. S. per mile. I then continue East on a random line bet. Secs. 1 & 36. at 80 chs. intersect Guide Meridian 10 lks. S. of Cor. to Tps. 27 & 28 S. R. 6 & 7 W. from which, I run,

S. 89°56' W. on true line bet. Secs. 1 & 36

Va 15°45' E.

40.00 Set trachyte 13 x 12 x 7 - 9 in. deep, marked 1/4 on N. side, with stone mound for 1/4 Sec. Cor. from which.

331 North Boundary T. 28 S. R. 7

Chains	
	A cedar 7 in dia bears S. 7° W. 9 lks.
	A pine 16 in dia bears N. 50° E. 8 lks. d
	both marked "x S. 1 S. T.
46.50	Hollow drains S. W.
65.50	Hollow drains S.
80.00	The Cor. to Secs. 1, 2, 35 & 36.
	Land mountainous.
	Soil 1st rate.
	Timber pine & cedar of commercial value on 80 chs.

	S. 89° 36' W. on true line bet. Secs. 2 & 35.
	(Va 15° 45' E).
5.75	Wood road bears N. E. & S. W.
20.00	Leave hills - Enter bench.
36.00	Road bears N. E. & S. W.
	Enter bottom - Leave timber.
36.20	Fence bears N. E. & S. W.
	Enter cultivated field.

BOOK-A-157

Chains	
40.00	Set granite 13x8x5 - 9 in. deep, marked 1/4 on N. side, with stone mound for 1/4 sec. Cor. from which Orin Twitchell's dwelling bears N. 31°40' W. 2.35 chs. dist. Joshua Twitchell's dwelling bears S. 76°40' W. 2.87 chs. dist.
44.15	A cottonwood 18 in. dia. on E. edge of Indian Creek 40 lks. wide, 8 in. deep, runs S.W.
45.00	Fence bears N.E. S.W. Leave bottom - Enter timber.
80.00	Set trachyte 14x8x8 - 9 in. deep, marked 2 notches on E. & 4 on W. edges with stone mound for Cor. to Secs. 2, 3, 34 & 35 from which Acedar 4 in. dia. bears N. 50° E. 19 lks. dist. marked S. 35 T. 27 S. R. 7 W. B.T. Acedar 4 in. dia. bears S. 40° E. 14 lks. dist. marked S. 2 T. 28 S. R. 7 W. B.T.

Blank

Page

North Boundary T. 28 S. R. 7

Chains.	
	A cedar 3 in. dia. bears S. 60° W. 27 lks. a[illegible] Ch[illegible] marked S. 3 B.T.
	Land mostly hilly.
	Soil 1st rate.
	Timber cedar & pine of commercial value on 71.00 chs.
	S. 89° 56' W. on true line bet. secs. 3 & 34. Va 15° 45' E.
40.00	Set quartz 12×8×7 - 8 in. deep, marked 1/4 on N. side, with stone mound, for 1/4 sec. Cor. from which A cedar 20 in. dia. bears S. 65° E. 275 lks. dist. A cedar 4 in. dia. bears N. 15° W. 247 lks. dist. both marked 1/4 S. B.T.
43.75	Hollow drains S.W.
55.00	Hollow drains S.W.
80.00	Set sand stone 15×6×6 - 10 in. deep, marked 3 notches on E. & W. edges

Salt Lake Meridian

chains with stone mound for Cor. to secs. 3, 4, 33 + 34, from which

Acedar 4 in. dia. bears S. 35° W. 92 lks. dist. marked S. 4 T. 28 S. R. 7 W. B. T.

Acedar 4 in. dia. bears N. 70° W. 14 lks. dist. marked S. 33. T. 27 S. R. 7 W. B. T.

Acedar 6 in. dia. bears S. 60° E. 175 lks. dist. marked S. 3 B. T.

Land broken hills.

soil 2nd rate.

Timber pine & cedar of commercial value on 80.00 chs.

S. 89° 56' W. on true line bet. secs. 4 + 33. (Va 15° 45' E).

7.50 Hollow drains S. W.

18.25 Hollow drains S.

27.25 Hollow drains S.

35.00 Hollow drains S.

North Boundary T. 28 S. R. 7 W.

Chains	
40.00	Set trachyte 17x10x6 - 11 in. deep, marked 1/4 on N. side, with stone mound, for 1/4 Sec. Cor. from which
	A cedar 10 in. dia. bears S. 49° W. 65 lks. dist.
	A cedar 5 in. dia. bears N. 40° E. 27 lks. dist.
	both marked 1/4 S. B.T.
50.00	Leave cedar hills.
63.10	Road bears N. & S.
65.50	Telegraph line bears N. & S.
	Enter cultivated land -
72.00	Wild Cat. creek 20 lks. wide, 10 in. deep, runs S.
78.30	Fence & road bear N.E. & S.W.
80.00	Set trachyte 13x8x6 - 9 in. deep, marked 4 notches on E. & 2 on W. edges, with stone mound for Cor. to Secs. 4, 5, 32 & 33, from which
	A cedar 8 in. dia. bears N. 85° W. 130 lks. dist.
	marked S. 32. T. 27 S. R. 7 W. B.T.
	Land E. part hilly - W. part bottom.

Salt Lake Meridian

Chains	
	Soil 2nd & 1st rate.
	Timber pine & cedar of commercial value on 50.00 chs.
	S. 89°56' W. on true line bet. Secs. 5 & 32. (Va 15°45' E).
5.00	Enter timber hills.
27.00	Road bears N & S.
28.50	Wash drains S.E.
31.50	Road bears N.W. & S.E.
40.00	Set quartzite 14x9x9-11 in. deep, marked 1/4 on N. side, with stone mound, for 1/4 Sec. Cor. from which. A pine 5 in. dia. bears S. 40° E. 1.18 lks. dist. A cedar 18 in. dia. bears N. 20° E. 1.06 lks. dist. both marked 1/4 S. B.T.
43.00	Enter flat.
48.00	Road bears N & S.
65.00	Leave flat.

338

North Boundary T. 28 S. R. 7 W.

Chains.

80.00 Set quartzite 22×6×5 – 16 in. deep marked 5 notches on E. & 1 on W. edges, with stone mound, for Cor. to Secs. 5, 6, 31 & 32. from which

Acedar 13 in. dia. bears S. 52° E. 1.07 lks. marked S. 5. T. 28 S. R. 7 W. B.T.

Acedar 4 in. dia. bears N. 70° O. 65 lks. dis. marked S. 32. T. 27 S. R. 7 W. B.T.

Acedar 14 in. dia. bears S. 10° W. 16 lks. dis. marked S. 6 B.T.

Land hilly –

Soil 2nd rate.

Timber pine & cedar of commercial value on 75.00 chs.

S. 89° 56' W. on true line bet. Secs. 6 & 31.

Va 15° 45' E.

2.50 Hollow drains S.E.

13.00 Timber road bears N.E. & S.W.

BOOK-A-157

Salt Lake Meridian 339

Chains	
30.75	Ravine drains S.E.
40.00	Set quartzite 16x12x8 - 11 in. deep, marked 1/4 on N. side, with stone mound for 1/4 Sec. Cor. from which
	A cedar 8 in. dia. bears S. 70° W. 49 lks. dist.
	A cedar 6 in. dia. bears N. 35° E. 98 lks. dist.
	both marked 1/4 S. B.T.
41.50	Hollow drains N.E.
54.00	Hollow drains S.E.
70.00	Leave timber.
78.50	Hollow drains N.E.
79.80	The Cor. to Tps. 27 & 28 S. R. 7 & 8 W.

Land mountainous.

Soil 2nd rate.

Timber pine & cedar of commercial value on 70.00 chs.

Note: for general description see end of subdivision lines of this township.

April 24th 1878.

BOOK-A-157

3410

U. S. SURVEYOR GENERAL'S OFFICE,

Salt Lake City, Utah, August 1st 1878

The foregoing field notes of the survey of the ...

Exterior Boundaries of

Township No. 28 S. *Range No.* 7 W.

the Salt Lake Meridian Utah Territory

Executed by Augustus D. Ferron

Under his *contract of the* No 79. 27th

day of August 1877, *in the month of*

April 1878, *having been critically examined, the necessary corrections and explanations made, the said field notes, and the surveys they describe are hereby approved.*

Fred. Salomon

U. S. Surveyor General for Utah.

BOOK-A-157

R: (157) 341

Filed 187 .

Examined by

Compared by

FIELD NOTES

OF

THE SURVEY OF THE

Subdivision Lines

of Township No 27 S. , Range No 8 W.

of the Salt Lake Meridian in Utah Territory.

BY

Augustus D. Ferris.

U. S. DEPUTY SURVEYOR,

Under his Contract No. 79.

dated August 27 1877.

Survey commenced May 9th 1878.

Survey completed May 11th 1878.

BOOK-A-157

Subdivision Lines

Township 27 S. R. 8 W



Subdivisions Tp. 27 S. R. 8 W.
BOOK-A-157 Salt Lake Meridian 342

Survey commenced May 9th 1876,
From the established
Corner to Secs. 35 & 36, on the South
boundary of the Township, I run,
North between Secs. 35 & 36,
Var. 15° 45 E,

26,00 Leave timber,
35,50 Ascend,
40,00 In hollow drains S.W. Set
Granite 11×10×7. 7 in. deep, marked
1/4 on W. side, with stone mound
for 1/4 Sec. Cor.
80,00 Set trachyte 14×7×6, 9 in. deep,
marked 1 notch on S & E. edges,
with stone mound for Cor to
Secs. 25, 26, 35 & 36,
Land rolling and Mountainous,
Soil 2nd rate,
Timber pine & cedar of Commercial
Value on S. 26. chs.

Subdivisions Pl. 27. S. R. 8 W.

Chains,	East on random line between Secs. 25 & 36 Var. 15° 45' E.
22,50	Ridge bears N. W. & S. E.
40,00	Set temporary 1/4 Sec. Cor.
60,00	Ravine drains N. E.
80,58	Silurian E. boundary of Pl. 30 chs. S. of Cor. to Secs. 25 & 36. from which, S. 87° W. on true line between Secs. 25 & 36,
40,29	Set granite 16 x 8 x 8, 11 in. dep. marked 1/4 on N. side with stone mound for 1/4 Sec. Cor.
80,58	The Cor. to Secs. 25, 26, 35 & 36, Land Mountainous, Soil 2nd rate, Good Grass, Timber

BOOK-A-157

Salt Lake Meridian

Chains	
	North between Secs. 25 & 26,
	Var. 15° 45' E.
40,00	On close facing N. Set
	Granite 12x10x5, 8in. deep,
	marked ¼ on W. side with
	stone mound for ¼ Sec. Cor.
80,00	Set granite 13x8x4, 7in. deep,
	marked 2 notches on S. & E.
	edges, with stone mound
	for Cor. to Secs. 23, 24, 25 & 26.
	Land Mountainous
	Soil Sandy, Good grass,
	No Timber.

	East on Random line
	between Secs. 24 & 25.
	Var. 15 45' E
5,00	Ridge bears N. & S.
40,00	Set a temporary ¼ Sec. Cor.

BOOK-A-157

Salt Lake Meridian

Chains	North
40,00	In low gap of ridge, on South side, Set Quartzite 16x10x8, 11 in. deep marked ¼ on W. side with stone mound for ¼ Sec. Cor.
60,00	Hollow drains E.
69,00	" " "
75,00	" " "
80,00	Set Quartzite 14x8x7, 9 in. deep, marked 3 notches on S. & 1 on E. Edges with stone mound for Cor. to Secs. 13, 14, 23 & 24.

Land Mountainous,
Soil 2nd rate, Good Grass,
No timber,

East on random line,
between Secs. 13 & 24.
Var. 15°45' E.

Subdivisions Tp. 27 S. R. 3 W.

Chains
80,42 Intersect E. boundary of Tp. 22 lks. S. of Cor. to Secs. 24 & 25, from which, S. 89°51' W. on true line between Secs. 24 & 25,

48,21 Set granite 12×10×4, 8 in. deep, marked 1/4 on N. side, with stone Mound for 1/4 Sec. Cor.

80,42 The Cor. to Secs. 23, 24, 25 & 26, Land Mountainous Soil 1st rate, Good grass, No timber.

North between Secs. 23 & 24
Var. 15°45' E.
On Account of rocky Mountain Crest I offset East, 5 chs, thence N. 20 chs, thence W. 5 chs, to line in place thence

Salt Lake Meridian.

Chains	
40,00	At head of hollow drains S.E. Set Quartzite 17 x 12 x 8, 11 in. deep, marked 1/4 on W. side, with stone mound for 1/4 Sec. Cor.
80,00	Set Quartzite 16 x 10 x 7, 11 in. deep, marked 4 Notches on S. & 1 on E. edges, with stone Mound for Cor. to Secs. 11, 12, 13 & 14. Land Mountainous Soil 1st rate, Good grass, No timber.
	Note: The E. boundary of this Township not being Surveyed E. of this point, therefore I run, North between Secs. 11 & 12. Var. 15°45' E.
17,50	Ravine drains N.E.
22,50	Main ravine drains N.W.

Subdivisions Th. 27 S. R. 8 W.

Chains	
48,00	Indefinite chains S.E.
	Set temporary 1/4 Sec. Cor.
62,50	Hollow chains S.W.
80,64	Intersect E. boundary of Th.
	39 chs. N. of Cor. to Secs. 13 & 24.
	From which,
	N. 89° 43' W. on true line
	between Secs. 13 & 24,
40,32	Set Quartzite 13 x 9 x 6, 9 in. deep,
	marked 1/4 on N. side with
	stone Mound for 1/4 Sec. Cor.
80,64	The Cor. to Secs. 13. 14. 23. & 24.
	Land Mountainous
	Soil 2nd rate, Prob grass.
	No timber.

North between Secs. 13 & 14
Var. 15° 45' E.

30,00	Hollow chains E.

BOOK-A-157

Salt Lake Meridian.

Chains	
	North between Secs 34 & 35,
	Var. 15° 45' E.
5.00	Road bears N. 10° W. & S. 10° E.
6.25	Main Wash drains S. E.
40.00	Set Lime Stone 14 x 10 x 7, 9 in. deep, marked 1/4 on W. side, with stone Mound for 1/4 Sec. Cor.
51.50	Enter trachyte bench.
80.00	Set trachyte 20 x 12 x 8, 15 in. deep, marked 1 notch on S. & 2 on E. Edges, with stone mound for Cor. to Secs. 26, 27, 34 & 35,
	Land rolling,
	Soil 2nd rate, Good Grass,
	No timber,
	East on random line
	between Secs. 26 & 35.
	Var. 15° 45' E.

Subdivisions Tp. 27. S. R. 8 W.

Chains	
30,50	Hollow drains N.W.
40,00	Marked Stationary trachyte 16 x 10 x 5 ft. above ground 1/4 on W. side at point of distance & raised a stone mound for 1/4 Sec. Cor.
80,00	Set trachyte 16 x 10 x 5, 11 in. deep, marked 5 notches on S. & 1 on E. edges with stone mound for Cor. to Secs. 1, 2, 11 & 12

Land Mountainous and Very rocky.

Soil 3rd rate, Grass.

No timber.

Note:

On account of the rocky nature of the ground I discontinue the line here.

BOOK-A-157

South Lake Meridian.

Chains	
	with stone Mound for 1/4 Sec. Cor.
50,00	Grass hollow drains S. E.
70,00	Leave same,
80,00	Set trachyte 16 x 8 x 7, 11 in. deep, marked 2 notches on S. & E. Edges with stone Mound for Cor. to Secs. 22, 23, 26, & 27. Land rolling trachyte bench, Soil 2nd rate. Good grass. No timber,
	East on random line between Secs. 23 & 26. Var. 15° 45' E.
40,00	Set temporary 1/4 Sec. Cor.
53,00	Ascend steep Mountains,
80,26	Intersect N. & S. line 41 lks. N. of Cor. to Secs. 23, 24, 25 & 26, from which,

Subdivisions Tp. 27 S. R. 8 W.

chains	
40,00	Set temporary 1/4 Sec. Cor.
62,00	Ascend Mountain Slope,
80,20	Intersect N. & S. line 37 lks. N. of Cor. to Secs. 25, 26, 35 & 36, from which, N. 89° 44' W. on true line between Secs 26 & 35,
40,10	Set trachyte 16×12×10, 11 in. deep, marked 1/4 on N. side, with stone Mound for 1/4 Sec. Cor.
80,20	The Cor. to Secs. 26, 27, 34 & 35, Land rolling, Soil 2nd rate, Good grass, No timber,

North between Secs. 26 & 27, Var. 15° 45' E.

40,00	Set trachyte 26×20×10, 19 in. deep, marked 1/4 on W. side

BOOK-A-157

Salt Lake Meridian,

Land rolling trachyte bench,
Soil 2nd rate, Good Grass,
No timber,
May 9th 1878.

East on random line
between Secs. 14 & 23.
Var. 15°45' E.

35,00 Foot of Mountains.
40,00 Set temporary 1/4 Sec. Cor.
58,00 Ridge bears N.W. & S.E.
80,90 Intersect N. & S. line 36 lks.
N. of Cor. to Secs. 13, 14, 23, & 24,
from which,
N. 89° 45' W. on true line
between Secs. 14 & 23.
~~44,45~~ 44045 Set trachyte 16 x 11 x 5, 11 in.
deep, marked 1/4 on N. side,
with stone mound for 1/4
Sec. Cor.

Subdivisions T. 27 S. R. 8 W.

Chains	N. 89° 42' W. on true line, between Secs. 23 & 26.
40,13	Set Trachyte 16x11x5, 11 in. disp. marked 1/4 on N. side, with stone Mound for 1/4 Sec. Cor,
80,26	The cor. to Secs. 22.23, 26, & 27, Land rolling & Mountainous Soil 2nd rate, Good grass, Timber,

---

	North between Secs. 22 & 23, Var. 15° 45' E.
40,00	Set trachyte 16x8x7, 11 in. disp. marked 1/4 on N. side, with stone Mound for 1/4 Sec. Cor,
80,00	Set trachyte 18x10x9, 12 in. disp. Marked 3 notches on S. & W. edges, with stone Mound for Cor. to Secs. 14. 15, 22 & 23,

BOOK-A-157

Salt Lake Meridian.

Chains.	
	East on random line between Secs. 11 & 14
	Var. 15°45' E.
40,00	On S.E. foot of Extinct Volcano, Set temporary 1/4 Sec. Cor.
48,50	Hollow drains N.E.
53,00	Ledge 50 feet high
65,00	Snow bank Spring runs N.E.
68,00	Hollow drains N.E.
80,76	Intersect N. & S. line 42 eks. S. of Cor. to Secs. 11, 12, 13, & 14 from which.
	S 87°42' W. on true line between Secs. 11 & 14.
40,38	Set trachyte 16 x 10 x 7, 11 in. deep, marked 1/4 on N. side, with stone mound for 1/4 Sec. Cor.
80,76	The Cor. to Secs. 10, 11, 14, & 15. Land broken trachyte bench. Soil second rate.

Subdivisions Tp. 27 S. R. 8 W.

Chains

80,90 The cor. to Secs. 14. 15, 22 & 23,
Land rolling & Mountainous,
Soil 2nd rate, Good grass.
No timber.

North between Secs. 14 & 15,
Var. 15° 45 E.

40,00 Set trachyte 18 x 12 x 6, 12 in.
deep, marked 1/4 on W. side,
with stone mound for 1/4 Sec. Cor.

80,00 On S.W. foot of extinct crater,
Set trachyte 16 x 8 x 6, 11 in. deep,
marked 4 notches on S. & 2 on E.
edges, with stone mound for
Cor. to Secs. 10. 11. 14. & 15.
Land rolling, trachyte bench,
Soil 2nd rate, Good grass.
No timber.

Salt Lake Meridian.

Chains	
	East on random line between Secs, 2 & 11
	Var, 15°45' E.
40,00	Set temporary ¼ sec, Cor,
54,00	Ravine drains N.W.
80,80	Intersect N. & S. line 29 cks, S. of Cor, to Secs, 1, 2, 11 & 12, from which,
	S, 89°48 W, on true line between Secs, 2 & 11,
40,40	Set trachyte 16 x 9 x 7, 11 in, deep marked ¼ on N. side with stone mound for ¼ sec. Cor,
80,80	The Cor. to Secs. 2, 3, 10 & 11,
	Land broken & rocky
	Soil 2nd rate, Some grass,
	No timber,
	Note: I here discontinue this line on account of the broken & rocky Nature of the ground.

Chains	
	Good grass.
	No timber.
	North between Secs. 10 & 11.
	(Var 15°45' E.
20,00	Descend.
40,00	Marked stationary trachyte 10×10×4 feet above ground 1/4 on W. side with stone mound for 1/4 sec. Cor.
80,00	Set trachyte 15×8×5, 10in. deep, marked 5 notches on S. and 2 on E. edges, with stone mound for Cor. to Secs. 2, 3, 10 & 11.
	Land broken & rocky.
	Soil 2nd rate, some grass.
	No timber.

BOOK-A-157

Salt Lake Meridian

Chains.	
48,00	Road bears N. & S.
58,75	Wash drains S, in hollow.
79,66	Intersect. N. & S. line 32 lks. N. of Cor. to Secs. 27, 28, 33 & 34, from which, N. 89° 46' W. on true line between Secs. 27 & 34.
39,83	Set granite 20 x 12 x 10, 15 in. deep, marked 1/4 on N. side, with stone mound for 1/4 Sec. Cor.
79,66	The Cor. to Secs. 27, 28, 33 & 34. Land rolling. Soil 1st rate, good grass. No timber.

North between Secs. 27 & 28.
Var. 15° 45' E.

8,00	Hollow drains East.
27,25.	Hollow drains S.E.

Subdivisions Tp. 27 S. R. 8 W

Chains,	North between Secs. 33 & 34, Var. 15° 45' E.
20,75	Hollow drains S.E.
40,00	Set Granite 12 x 9 x 6, 8 in. deep, marked 1/4 on W. side, with stone mound for 1/4 Sec. Cor.
80,00	Set Granite 20 x 12 x 6, 15 in. deep, marked 1 Notch on S. & 3 on E. edges with stone mound for Cor. to Secs. 27, 28, 33 & 34. Land rolling, Soil 1st rate, Good grass, Timber,
	East on random line between Secs. 27 & 34. Var. 15° 45' E.
39,00	Hollow drains S.E.
40,00	Set temporary 1/4 Sec. Cor.

BOOK-A-157

Salt Lake Meridian.

Chains,	
49,50	Wash drains S. Enter trachyte bench.
60,00	Enter grass hollow, drains S.E.
67,00	Leave same,
79,18	Intersect N. & S. line 29 cks. N. of Cor. to Secs. 22, 23, 26 & 27. from which, N. 89° 48' W. on true line between Secs. 22 & 27.
39,74	Set trachyte 16 x 14 x 10. 11 in. deep, marked ¼ on N. side, with stone mound for ¼ Sec. Cor.
79,18	The Cor. to Secs. 21, 22, 27 & 28. Land mostly rolling. Soil 1st rate, good grass. No timber.

North between Secs. 21 & 22
Var. 15° 45' E.

Subdivisions Tp. 27 S. R. 8 W.

Chains	
40,00	Set trachyte 15 x 8 x 7. 10 in. deep, marked 1/4 on W. side with stone Mound for 1/4 Sec. Cor.
72,50	Hollow drains S.E.
80,00	Set granite 18 x 10 x 9. 12 in. deep, marked 2 notches on S. & 3 on E. edges, with stone mound for cor. to Secs. 21, 22, 27, & 28,
	Land rolling
	Soil 1st rate, Good grass,
	No timber,
	East on random line between Secs. 22 & 27,
	Var. 15° 45' E.
4,00	Hollow drains S.E.
36,50	" " "
40,00	Set temporary 1/4 Sec. Cor.
47,50	Road bears N. & S. in hollow drains South,

BOOK-A-157

Salt Lake Meridian

Chains	
12,00	Hollow drains S.E.
15,50	Hollow drains S.
23,00	" " "
40,00	Set temporary ¼ Sec. Cor.
43,75	Road bears N.W. & S.E.
44,00	Wash drains S.E. in hollow.
47,50	Enter trachyte bench.
79,10	Intersect N. & S. line 50 lks. N. of Cor. to Secs. 14, 15, 22, & 23. from which,
	N. 89° 36' W. on true line between Secs. 15 & 22.
39,70	Set sandstone 13 x 9 x 5. 9 in. deep, marked ¼ on N. side, with stone mound for ¼ Sec. Cor.
79,40	The Cor. to Secs. 15, 16, 21 & 22. Land rolling & trachyte bench. Soil 1st & 2nd rate
	No timber.

Subdivisions T. 27 S. R. 8 W.

Chains	
7,00	Hollow drains S.E.,
4,00	Set limestone 15×13×4,
	10 in, deep, marked ¼ on N.
	side, with stone mound for
	¼ Sec. Cor,
14,00	Hollow drains S.E.
68,00	" " East,
78,00	" " "
8,00	Set trachyte 16×10×8, 11 in,
	deep, marked 3 notches on S.
	& E. edges, with stone mound
	for Cor. to Secs. 15, 16, 21 & 22.
	Land rolling,
	Soil 1st rate, Tame grass,
	November.

Eastern random line
between Secs. 15 & 22,
Var. 15° 40' E.

Salt Lake Meridian

Chains

Var. 15° 15' E.

40.00 Set temporary ¼ Sec. Cor.

79.80 Intersect N. & S. line at Cor. to Secs. 10, 11, 14, & 15, from which, West on true line between Secs. 10 & 15,

39.90 Set trachyte 14 x 10 x 4, 9 in. dep. marked ¼ on N. side, with stone mound for ¼ Sec. Cor.

79.80 The Cor. to Secs. 9, 10, 15, & 16, Land rolling, Soil 1st rate, Good grass, No timber.

North between Secs. 9 & 10.

Var. 15° 45' E.

40.00 Set Granite 15 x 11 x 5, 10 in. dep. marked ¼ on W. side, with stone mound for ¼ Sec. Cor.

Subdivisions Tp. 27 S. R. 8 W.

Chains.	
	North between Secs. 15 & 16.
	Var. 15° 45' E.
18,50	Gulch drains S.E.
40,00	Set Granite 17 x 10 x 5, 11 in. deep, marked 1/4 on W. side, with stone mound for 1/4 Sec. Cor.
62,50	Spring branch 2 lks. wide 3 in. deep, in Gulch runs S.E. Road bears N.W. & S.E.
73,00	Gulch drains S.W.
80,00	Set granite 16 x 12 x 8, 11 in. deep, marked 4 notches on S. & 3 on E. edges, with stone mound for Cor. to Secs. 9, 10, 15 & 16.
	Land rolling.
	Soil 1st rate, Good grass.
	No timber.
	May 10th 1878.
	East on random line between Secs. 10 & 15.

Salt Lake Meridian.

Chains	Var, 15° 45' E,
31,75	Spring branch 3 lks. wide, 2 in. deep, in hollow runs N,
40,00	Set temporary ¼ Sec. Cor.
41,00	Ravine drains N,
75,75	Ravine drains N.E.
~~74~~,86 79,86	Intersect N. & S. line at Cor, to Secs, 2. 3. 10. & 11, from which, W. on true line between Secs. 3 & 10,
39,93	Set Granite 14×8×5, 9 in. deep, marked ¼ on N. side, with stone mound for ¼ Sec. Cor,
79,86	The cor. to Secs. 3, 4, 9 & 10.

Land heavy rolling & rocky. Soil 2nd rate, Good grass. No timber,

Note; I abandon line here on account of rocky unavailable ground.

Subdivisions Tp. 27 S. R. 8 W.

Chains	
57,00	Wash in hollow heads E.
71,80	Levi's ranch bears S. 41 W. 12 chs. dist.
73,50	N.E. Cor. offence bears. W. & S.W.
75,50	East bend of Spring branch runs N.W.
80,00	In Levi's Cañon. Set Granite 17x11x4, 11 in. deep, marked 5 notches on S. & 3 on E. edges, with stone mound for Cor. to Secs. 3. 4. 9 & 10.
	Land rolling,
	Soil 1st rate, Good grass.
	No timber.
	East on random line between Secs. 3 & 10.

BOOK-A-157

Salt Lake Meridian.

Chains	East on random line between Secs. 28 & 33. Var. 15°45' E
8,50	Leave mountains.
27,00	Hollow drains S.E.
40,00	Set temporary 1/4 Sec. Cor.
80,40	Intersect N. & S. line 38 lks. S. of Cor. to Secs. 27. 28. 33 & 34 from which, S. 89°44' W. on true line between Secs. 28 & 33.
40,20	Set granite 20×10×5, 15 in. deep, marked 1/4 on N. side, with stone mound for 1/4 Sec. Cor.
80,40	The Cor. to Secs. 28. 29. 32 & 33 Land gently rolling. Soil 1st rate, good grass, No timber.

Subdivision of Sec. 27 T. 8 N. R. 8 W.

Chains	
	North between Secs. 32 & 33, Var. 15° 45' E.
29,00	Ravine drains S.E.
40,00	On ridge bears N.W. & S.E.
	Set granite 11x8x4, 4 in. deep, marked 1/4 on W. side, with stone mound for 1/4 Sec. Cor.
54,75	Dry ravine drains S.E.
60,00	Ridge bears N.W. & S.E.
80,00	Set granite 16x10x8, 11 in. deep, marked 1 notch on S. & 4 on E. edges, with stone mound for Cor. to Secs. 28, 29, 32, & 33.
	Land mountainous, Soil 2nd rate
	Timber,

BOOK A-157

Salt Lake Meridian

Chains

East on random line
between Secs. 21 & 28
Var, 15° 45' E

21,25 Ravine drains S.E.

40,00 Set temporary 1/4 Sec. Cor.

73,10 Hollow drains S.E.

80,24 Intersect N. & S. line 29 cks.
S. of Cor. to Secs. 21, 22, 27 & 28
from which,
S. 89° 18' W. on this line
between Secs. 21 & 28.

40,13 Set granite 18x12x8, 12 inches
marked 1/4 on N. side, with
stone mound for 1/4 Sec. Cor.

80,24 The Cor. to Secs. 20, 21, 28 & 29.

Land gently rolling.
Soil 1st rate,
No timber.

Subdivisions N. 27 S. R. 8 W.

Chains	North between Secs. 28 & 29 Var. 15° 45' E.	Ch
5,00	Quick drains E. Lower Mountains,	21
8,50	Quick drains E.,	40
37,00	Ravine drains S.E.,	93
40,00	Set Granite 20×12×6, 15 in. deep, marked 1/4 on N. side, with stone mound for 1/4 Sec. Cor,	80
80,00	Set granite 18×12×4, 12 in. deep, marked 2 Notches on S. & W. & on E. edges, with stone mound for Cor. to Secs. 20, 21, 28 & 29,	40, 80,
	Land mostly gently rolling, Soil 1st rate, Good grass, Timber.	

Jackson Meridian

Chains	
	East on random line between Secs. 16 & 21, Var. 15° 45' E;
	Descend,
14,85	A line Mahogany 13 in. dia., on point of rock,
20,00	Leave Mountain,
40,00	Set temporary 1/4 Sec. Cor.,
67,00	Hollow drain S.E.,
79,00	" " "
80,14	Intersect N. & S. line 48 chs. S. of Cor. to Secs. 15, 16, 21, & 22, from which, S. 89° 45' W. on true line between Secs. 16 & 21,
40,07	Set granite 14 x 9 x 5, 9 in. dep., marked 1/4 on each side, with stone mound for 1/4 Sec. Cor.,
80,14	The Cor. to Secs. 16, 17, 20 & 21, Land mostly gently rolling.

Subdivisions S. 27 d. R. 8 W.

Chains.	
	North between Secs. 20 & 21, Var. 15° 45' E.
16,50	Ravine drains S.E.
21,00	Enter Mountain slope.
38,00	Ravine drains S.E.
40,00	Set granite 11x11x7, 7 in. deep, marked 1/4 on N. side with stone mound for 1/4 Sec. Cor.
61,00	Ravine drains S.E.
80,00	On ridge between S. & S.E. Set granite 16x10x5, 11 in. deep, marked 3 notches on S. & 4 on E. Edges with stone mound for Cor. to Secs. 16, 17, 20 & 21, Land Mountainous, Soil 2nd rate, some grass, Timber.

BOOK-A-157

Salt Lake Meridian

Chains	East on random line between Secs, 9 & 16, Var, 15°45' E.
6,00	Hollow drains S.E.
40,00	In Gulch, drains N.E. Set temporary 1/4 Sec. Cor.
64,25	Road Gulch drains S.E.
67,50	Mathews ranch (2 houses & corrals) 2.50 S.
80,24	Intersect N. & S. line 34 lks. S. of Cor. to Secs, 9, 10, 15 & 16, from which, S. 89°45' W. on true line between Secs, 9 & 16,
40,12	Set granite 16×10×10, 11 in. deep, marked 1/4 on N. side, with Stone Mound for 1/4 Sec. Cor.
80,24	The Cor. to Secs, 8, 9, 16, & 17, Land Mountainous Soil 2nd rate, Some grass. No timber.

S.)x

Subdivisions Pt. 27 S. R. 8 W.

Chains,	Soil 1st rate, Good grass, No timber
	North between Secs. 16 & 17, Var. 15° 45' E.
21,50	Range trees E.
34,50	" " "
49,00	Set granite 14 x 11 x 6 in. 11 in. deep, marked 1/4 on N. side with stone mound for 1/4 Sec. Cor.
57,00	Range trees S. E.
80,00	Set granite 18 x 13 x 6 in, 12 in, deep, marked 4 Notches on S. & 2 on E. edges, with stone mound for Cor. to Secs. 8, 9, 16, & 17.
	Land Mountainous, Soil 2nd rate, Some grass. No timber.

BOOK-A-157

Salt Lake Meridian.

Chains	
22,00	Ravine draws S.E.
40,00	Set temporary ¼ Sec. Cor,
49,50	Hollow draws N.E.
57,00	" " N.W.
62,75	Spring branch 3 lks. wide, 4 in deep, in hollow runs S.W.
79,25	Levi creek 3 lks. wide, 5 in. deep, in Canon runs N.
80,19	Intersect N. & S. line 31 lks. S. of Cor. to Secs. 3. 4. 9 & 10. From which, S. 89° 45' W. on true line between Secs 4 & 9.
40,10	Set limestone 12×10×6 in. Sin. deep, marked ¼ on E. side, with stone mound for ¼ Sec. Cor.
80,19	The Cor. to Secs. 4. 5. 8 & 9. Land Mountainous. Soil 2nd rate, rocky. Sandgrass

Subdivisions Sp. 27. S. R. 8 W.

Chains	
	North between Secs. 8 & 9
	Var 15°45' E.
15,75	Ravine drains S.E.
40,00	Set granite 11 x 8 x 7. 7 in. deep, marked 1/4 on W. side, with stone mound for 1/4 sec. Cor.
53,00	Ravine drains N.E.
80,00	Set Limestone 14 x 10 x 9. 9 in. deep, marked 5 notches on S. & 4 on E. edges with stone mound for cor. to Secs. 4. 5. 8. & 9.
	Land Mountainous
	Soil 2nd rate, good grass
	No timber.
	East on random line between Secs. 4 & 9.
	Var. 15°45' E.

BOOK-A-157

3 ~~6~~ 2½

U. S. SURVEYOR GENERAL'S OFFICE,

Salt Lake City, Utah, August 1st 1878

The foregoing field notes of the survey of the ...

Subdivision lines of

Township No 27 S. *Range No* 8 W.

of the Salt Lake Meridian in Utah Territory

Executed by Augustus D. Ferron

Under his *contract of the* 27th No 79

day of August 1878, *in the month of*

May 1878, *having been critically examined, the necessary corrections and explanations made, the said field notes, and the surveys they describe are hereby approved.*

Fred Salomon

U. S. Surveyor General for Utah.

No timber,

Note;

On Account of barren grain ravine to the West, and Volcanic rock breaks to the North I abandon further survey of this Township,

May 11th 1878.

General Description,

The Surveyed portion of this Township embraces for the most part, high rolling uplands covered with fine grass suitable for dairies. The native vegetation grows so luxuriantly as to justify the opinion that the cereals will grow here without irrigation. One settlement has been made in Sec. 9, and another in Sec.

Augustus D. Ferron,

U. S. Deputy Surveyor,

BOOK-A-157

Subdivisions Township 28 S. 63
Range 8 West, Salt Lake Meridian

Survey Commenced, April 30th 1898

Chains	
	From the established Corner to Sections 35 & 36 on the South boundary of the Township I run.
	North between Secs. 35 & 36.
	Var. 15° 45' E.
12,50	Wash drains N.W.
19,50	Road bears N.W. & S.E.
34,25	Wash drains W.
40,00	Set Quartz 13×6×5 9 in. deep marked 1/4 on W. side with stone mound for 1/4 Sec. Cor.
46,50	Road bears N.W. & S.E.
63,00	Wash drains W.
71,25	" " "
80,00	Set Granite 12×10×6. 8 in. deep marked 1 notch on S. & E. edges with stone mound for Cor. to Secs. 25, 26 35 & 36.
	Land mostly level.

BOOK-A-157

R: (157)

Filed 187 .

Examined by

Compared by

FIELD NOTES

OF

THE SURVEY OF THE

Subdivision lines,

of Township No 28 S. , Range No 8 W.

of the Salt Lake Meridian in Utah Territory.

BY

Augustus D. Ferron

U. S. DEPUTY SURVEYOR,

Under his Contract No. 49

dated August 27 1877.

Survey commenced April 30th 1878

Survey completed May 4th 1878.

BOOK-A-157

North Boundary of Subdivision Lines

Township 28 S. R. 8 W

					429		228		427		426
6		5	416	4	400	3	383	2	370½	1	
					415		399		383		370
7		8	418	9	397	10	380	11	369	12	
					412		395		379		368½
18		17	411	16	394	15	373	14	367½	13	
					409		392		376		366½
19		20	408	21	391	22	374	23	366	24	
	422				406		389		373½		365
30	420	29	405	28	387	27	372	26	364½	25	
	411		403		386		372		364		
31	418	32	401	33	385	34	371	35	363½	36	

BOOK-A-157

Salt Lake Meridian

Chains	
40,15	Set flint 14x10x7, 9 in. deep, marked 1/4 on N. side with stone mound for 1/4 Sec. Cor.
80,30	The Cor. to Secs. 25, 26, 35 & 36. Land mostly level, East part hilly. Soil 1st rate. Timber pine & cedar of Commercial Value on 28 Chains.
	North between Secs. 25 & 26. Var. 15° 45' E
2,50	Wash drains W.
27,50	East point of low ridge bears S.W.
34,00	Wild Cat Creek 10 lks. wide 10 in. deep, runs S.W.
40,00	Set trachyte 12x10x4, 8 in. deep, marked 1/4 on W. side with

Chains	Soil 1st rate No timber
	East on random line between Secs. 25 & 36. Var. 15°45' E.
27,75	Main road to Adamsville bears N. E & S. W.
40,00	Set temporary 1/4 Sec. Cor.
47,00	Enter timber hill
53,50	Ridge bears N. E. & S. W.
70,00	Small hollow drains S. W.
75,00	Enter flat hollow drains S. W. leave timber.
80,30	Intersect E. boundary of Tp. 20 lks. S. of Cor. to Secs. 25 & 36 from which, S. 89°51' W on true line between Secs. 25 & 36.

Salt Lake Meridian

Chains.	
70,00	Enter Wild Cat flat leave timber,
74,00	Road bears N & S.
78,50	Wild Cat Creek in Gulch 10 lks, wide 15 in, deep, runs S.W.
80,00	Road bears N.W. & S.E.
80,77	Intersect N. & S. line 7 lks, S. of Cor. to Secs. 24 & 25, from which, S. 89° 57' W. on true line between Secs. 24 & 25,
40,38	Set granite 14×10×5, 9 in, deep, marked ¼ on N. side, with stone mound for ¼ Sec. Cor. from which, A pine 18 in, dia, bears S. 10° E. 22 lks, dist, A pine 13 in, dia, bears N. 89 E. 41 lks, dist, Both marked ¼ S. B. T.
80,77.	The Cor. to Secs. 23, 24, 25 & 26,

36 Subdivisions Tp. 28 S. R. 8 W.

Chains.	Stone mound for ¼ Sec. Cor.
52,50	Road bears N.E. & S.W.
64,00	Wash drains S.E.
80,00	Set granite 16x12x8, 11in. dee
	marked 2 notches on S. & 1 on
	E. edges with stone mound fo
	Cor. to Secs 23, 24, 25, & 26.
	Land mostly level.
	Soil 1st rate.
	Timber.

East on random line between
Secs. 24 & 25,
Var. 15° E.

8,00	Road road bears N.E. & S.W.
28,50	Wash drains S.
38,00	Leave flat. Enter Cedar ridge
40,00	Set temporary ¼ Sec. Cor.
48,00	Cedar ridge bears N. & S.

BOOK-A-157

on E. edges with stone mound for cor. to Secs. 13, 14, 23 & 24, from which,

A cedar 11 in. dia. bears N. 10° W. 3 chs. & 30 lks. dist. marked S. 14. T. 28 S. R. 8 W. B.T.

A cedar 6 in. dia. bears N. 10° E. 2 chs. 48 lks. dist. marked S. 13. B.T.

A cedar 6 in. dia. bears S. 65° E. 4 chs. 25 lks. dist. marked S. 24 B.T.

Land mostly mountainous.

Soil 1st rate.

Timber Cedar & Pine of Commercial Value on N. 55 chains.

East on random line between Secs. 13 & 24.

Chains,	Land level flats & hills,
	Soil 1st rate,
	Timber, pine & cedar of
	Commercial Value on 32 chs,
	North between Secs. 23 & 24,
	Var. 15°45' E,
18,00	Wash drains S.E,
25,00	Enter Cedar hills,
40,00	Set granite 13 x 10 x 9, 9 in. deep,
	marked 1/4 on W. side, with
	stone mound for 1/4 sec. Cor.
	from which,
	A cedar 12 in. dia, bears N. 80 [illegible]
	52 lks. dist,
	A pine 12 in. dia, bears N. 35 W.
	33 lks. dist, Both marked 1/4 S. B. [illegible]
80,00	Set trachyte 17 x 6 x 6, 11 in. deep,
	marked 3 notches on S. & 1

Salt Lake Meridian

Chains	
	Cedar Qm dia, bears S, 30 W,
	42 lks, dist, Both marked 1/4 S, B.T.
80,27	The Cor, to Secs 13, 14, 23 & 24,
	Land mostly hilly.
	Soil 2nd rate,
	Timber, Cedar & pine of
	Commercial Value on 43,50 chains
	North between Secs, 13 & 14
	Var, 15° 45' E,
40,00	Sandstone 14 x 6 x 5, Qm, dist,
	marked 1/4 on W, side, with
	stone mound for 1/4 Sec, Cor,
	from which,
	Cedar Qm, dia, bears N, 2° E,
	13 lks, dist,
	Cedar Qm, dia, bears S, 25° W,
	17 lks, dist,
	Both marked 1/4 S, B.T,

Subdivisions Tp. 28 S. R. 8 W.

Chains	Var. 15° 45' E.
19,00	Enter flat, leave timber.
25,00	Road bears N. & S.
26,50	Wash drains S.
30,50	Enter timber hills.
40,00	Set temporary 1/4 Sec. Cor.
43,25	Ridge bears N. & S.
62,50	Enter flat, leave timber
70,30	Wash drains S.E. Road bears N.W.
80,27	Intersect E. boundary of Tp.
	32 lks. S. of Cor. to Secs. 13 & 24.
	from which,
	S. 89° 46' W. on true line
	between Secs. 13 & 24.
40.13	Set trachyte 11 x 8 x 6. 7 in. deep
	marked 1/4 on N. side, with
	stone mound for 1/4 Sec. Cor.
	from which,
	Apine 7 in. dia. bears N. 60 E.
	23 lks. dist.

BOOK-A-157

Salt Lake Meridian,

Chains, East on random line between Secs. 12 & 13, Var. 15° 45' E.

2,50 Wash drains S. Enter timber hills,

14,00 Timber road bears N. & S.

33,50 Ridge bears N. & S.

40,00 Set temporary 1/4 Sec. Cor.

44,00 Leave timber hills,

49,00 Timber road bears N. & S.

50,00 Wash drains S. & enter timber bench,

65,50 Timber road bears N. & S.

80,21 Intersect E. boundary of T.
12 Rs. N. of Cor. to Secs. 12 & 13.
From which,
N. 89° 55' W. on true line between Secs. 12 & 13.

40,10 Set tracky to 20 x 10 x 8, 15 in. deep, marked 1/4 on N. side with stone mound for 1/4 Sec. Cor.

3/68

Subdivisions Tp. 28 S. R. 8 W.

Chains.	
73,25	Leave timber hills, road bears N.W. & S.E.
80,00	Set trachyte 16 x 10 x 5. 11 in dist. marked 4 notches on S. & 1 on E. edges with stone mounds for Cor. to Secs. 11, 12, 13 & 14. from which,
	A cedar 14 in. dia. bears S. 80° E. 265 lks. dist. marked S. 13 B.T.
	A cedar 11 in. dia. bears N. 55° W. 260 lks. dist. marked S. 11 T. 28 S. R. 8 W. B.T.
	Land hilly.
	Soil 1st rate.
	Timber, pine & cedar of Commercial Value on S. 73.25 chs.

BOOK-A-157

Salt Lake Meridian

Chains from which,

A cedar 5 in, dia, bears S, 25° E, 40 lks, dist,

A cedar 7 in, dia, bears S, 20° W, 75 lks, dist, Both marked 1/4 S. B.T.

80,00 Set trachyte 10x10x6, 6 in, deep, marked 5 notches on S, & 1 on E, edges with stone mound for Cor, to Secs. 1, 2, 11 & 12. from which,

A pine 10 in, dia, bears S, 60 W, 23 lks, dist, marked S, 11, T, 28 S, R. 8 W. B.T.

A pine 12 in, dia, bears S, 70° E, 71 lks, dist, marked S, 12 B.T.

A cedar 4 in, dia, bears N, 50° W, 43 lks, dist, marked S, 2 B.T.

Land rolling. Soil 1st rate

Timber pine & cedar

of Commercial Value on

72 Chains

Subdivisions Tp. 28 S. R. 8 W.

Chains	
	from which,
	A cedar 15 in. dia. bears S.
	2° E 33 lks. dist.
	A cedar 12 in. dia. bears N.
	3° W. 21 lks. dist. Both marked
	1/4 S. B. T.
80,21	The cor. to Secs. 11, 12, 13 & 14,
	Land mostly hills,
	Soil 2nd rate,
	Timber, pine & cedar of
	Commercial Value on 71,71 chs,
	North between Secs. 11 & 12,
	Var. 15° 45' E.
8,00	Timber & road bears N.E. & S.W.
34,75	" " " " "
40,00	Set Quartzite 43 x 10 x 7, 9 in. deep
	marked 1/4 on W. side with
	stone mound for 1/4 Sec. Cor.

Salt Lake Meridian

Chains	
	A cedar 15 in, dia, bears N, 5° E, 54 lks, dist,
	A cedar 7 in, dia, bears S, 12° W, 57 lks, dist, Both marked ¼ S, B.T.
80,10	The Cor, to Secs, 1, 2, 11, & 12,
	Land hilly,
	Soil 2nd rate,
	Timber, pine & cedar of Commercial Value on W, 69, chs
	North on random line between Secs, 1 & 2,
	Var, 15° 45' E,
12,00	Ascend.
40,00	On ridge bears N.E. & S.W.
	Set temporary ¼ Sec, Cor
50,00	Enter rolling bench,
79.68	Intersect N. boundary of T½, 31 lks. E. of Corner to Secs. 1 & 2

~~[illegible]~~ 370

Subdivisions Tp. 28 S. R. 8 W.

Chains.	
	East on random line between Secs. 1 & 12. Var. 15°45' E.
5,50	Enter ridge
24,50	Hollow drains S.W.
35,00	Ridge bears N.E. & S.W.
40,00	In hollow drains S. Set temporary 1/4 Sec. Cor.
48,25	Hollow drains S.
69,00	Leave timber
75,25	Hollow drains S.W.
80,10	Intersect E. boundary of Tp. 32 lks. N. of Cor. to Secs. 1 & 12 from which, N. 89°46' W. on true line between Secs. 1 & 12.
40,05	Set Quartzite 10x10x7. Cin. deep marked 1/4 on N. side with stone mound for 1/4 Sec. Cor. from which,

Salt Lake Meridian

Chains	
5,00	Enter timber hills,
33,00	Hollow trends S.E.,
40,00	Set trachyte 11x11x5, 9in, deep, marked 1/4 on N. side, with stone mound for 1/4 Sec. Cor,
51,00	Hollow trends S.E.,
62,50	" " E.,
68,25	" " S.E.,
80,00	Set trachyte 14x7x6, 9in. deep, marked 1 notch on S, and 2 on E, edges with stone mound for Cor, to Secs, 26, 27, 34 & 35, from which Cedar 10 in, dia. bears S. 25° E, 57 lks, dist, marked S. 26, T. 28 S. R. 8 W. B.T.
	Cedar 12 in, dia, bears S. 40 E. 39 lks, dist, marked S. 35 B.T.
	Cedar 6 in, dia, bears S. 65 W. 11 lks, dist, Marked S. 34. B.T.

Subdivisions Tp. 28 S. R. 8 W.

Chains	
	from which,
	S. 13° E on true line
	between Secs. 1 & 2.
39.68	Set trachyte 12×12×6, 8 in. deep,
	marked 1/4 on W. side with
	stone mound for 1/4 sec. Cor.
	from which,
	A cedar 7 in. dia. bears N.
	20 W. 17 lks. dist.
	A pine 11 in. dia. bears S. 5° E.
	24 lks. dist. Both marked 1/4 S. B.
79.68	The Cor. to Secs. 1, 2, 11 & 12.
	Land rolling hills
	Soil 2nd rate.
	Timber pine & cedar of
	Commercial Value on 79.68 chs.
	April 30th 1878.

North between Secs. 34 & 35

Var. 15° 45° E.

Salt Lake Meridian

Chains.	
	S. of Cor. to secs 25, 26, 35 and 36 from which,
	S. 89°53' W. on true line,
	between Secs. 26 & 35,
40.39	Set Quartzite 16x9x4, 11 in. deep,
	marked ¼ on N. side, with
	stone mound for ¼ Sec. Cor.
80.78	The Cor. to Secs. 26, 27, 34 & 35,
	Land W. ½ hilly, E. ½ flat,
	Soil 2nd rate,
	Timber pine & cedar of
	Commercial Value on W. 30 chs.
	North between Secs. 26 & 27
	Var. 15°45' E.
8,50	Wash in hollow drains S.E.
26,80	Timber road bears N.W. & S.E.
38,25	Wood road bears N.W. & S.E.
40,00	Set trachyte 16x8x6, 11 in. deep,
	marked ¼ on W. side, with

Subdivisions Tp. 28 S. R. 8 W.

Chains	
	Land rolling
	Soil 1st rate.
	Timber. Cedar & pine of
	Commercial Value on N. 75 chs.
	East on random line
	between Secs. 26 & 35.
	Var. 15°45' E.
4,75	Hollow drains S.
30,00	Leave timber
40,00	Set temporary 1/4 Sec. Cor.
41,00	Timber road bears N.W. & S.E.
44,00	" " " N.E. & S.W.
	Enter flat.
58,50	Road bears N. & S.
64,50	Wild Cat creek 10 lks. wide
	15 in. deep. runs S.W.
71,75	Road bears N. & S.
80,78	Intersect N. & S. line 17 lks.

BOOK-A-157

Jackass Meridian,

Land rolling,
Soil 1st rate,
Timber pine & cedar of Commercial
Value on 80. Chs,

East on random line
Returns Sec. 23 & 24.
Var. 15° 45' E.

2,00 Timber road bears N. W. & S. E.
34,00 " " " " "
Wash drains S.E. into timber,
40,00 Set temporary 1/4 Sec. Cor,
41,00 Timber road bears N. W. & S. E.
46,50 Enter Wild Cat Flat.
53.60 Road bears N. & S.
57,40 Wash drains S.
71,00 Low clay ridge bears N. & S.
80,32 Intersect N. & S. line 23 Chs.
N. of Cor to Secs. 23. 24. 25 & 26

Subdivisions Tp. 28 S. R. 8 W.

Chains	stone mound for 1/4 sec. Cor. from which,
	A pine 10 in. dia. bears S. 50° W. 80 lks. dist.
	A cedar 30 in. dia. bears S. 15° E. 60 lks. dist. both marked 1/4 S. B.T.
48,00	Wash in hollow drains S.E.
59,00	" " " " "
80,00	Set quartz 17 x 12 x 7. 11 in. deep. marked 2 Notches on S. & E. Edges with stone mound for Cor. to Secs. 22. 23. 26. & 27. from which
	A cedar 4 in. dia. bears S. 30. W. 200 lks. dist. marked S. 27. B.T.
	A cedar 9 in. dia. bears N. 40 E. 127 lks. dist. marked S. 23. T. 28 S. R. 8 W. B.T.
	A cedar 10 in. dia. bears N. 30° W. 245 lks. dist. marked S. 22. B.T.

Subdivisions Sec. 28 S. R. 8 W.

Chains	
	From which,
	N. 89° 50' W. on true line
	between Secs. 23 & 26,
40.16	Set Quartzite 16 x 10 x 5, 11 in.
	deep, marked 1/4 on N. side
	with stone mound for 1/4 Sec. Cor.
80.32	The Cor. to Secs. 22, 23, 26 & 27
	Land hilly & level,
	Soil 1st rate,
	Timber pine & cedar of
	Commercial Value on W. 34 chs.

	North between Secs. 22 & 23,
	Var. 15° 45' E.
4.25	Timber pond bears N. W. & S. E.
16.25	" " " E & W.
16.75	Wash drains E. in hollow.
33.00	" " S. E.
40.00	Set charred cedar post

BOOK-A-157

4 x 4 in, 4 feet long, 2 feet deep, marked 1/4 S, on W, side with mound of earth from 4 pits Each 24 x 12 x 12 in, for 1/4 Sec, Cor, from which,

A cedar 26 in, dia, bears N, 35° E, 47 lks, dist,

A pine 8 in, dia, bears S, 30 W, 35 lks, dist, both marked 1/4 S. B.T.

53.50 Timber road bears N.W. & S.E.

72.25 Wash drains S.E.

74,25 Timber road bears E & W, in hollow heads W.

80,00 Set trachyte 15 x 8 x 5 10 in, deep, marked 3 notches on S, & 2 on E, edges with stone mound for Cor, to Secs, 14, 15, 22, & 23, from which,

A cedar 16 in, dia, bears S, 60 W, 89 lks, dist, marked

Subdivisions T. 28 S. R. 8 W.

Chains T. 22, T. 28 S. R. 8 W. B. M.
Cedar 8 in. dia. bears N.
5° W. 47 lks. dist. marked
S. 15 B. T.

Land hilly,
Soil 1st rate,
Timber pine & cedar of
Commercial Value on 80 chs.

East on random line
between Secs. 14 & 23,
Var. 15° 45' E.

3.75 Wet prairie bears N. W. & S. E. in
broad hollow drains S. E.

37.50 Bears timber hills.

40.00 Set temporary 1/4 Sec. Cor.

43.00 Wash drains S. E.

44.25 Road bears N. & S.

72.00 Enter timber hills

BOOK-A-157

Salt Lake Meridian

Chains	
80,18	Intersect N. & S. line 36 lks. N. of Cor. to Secs. 13, 14, 23 & 24 from which, N. 89° 45' W. on true line between Secs. 14 & 23,
40,09	Set trachyte 16 x 8 x 5, 11 in. dust marked 1/4 on N. side with stone mound for 1/4 Sec. Cor. from which, Cedar 10 in. dia. bears S. 50° W. 145 lks. dist. marked 1/4 S. B.T.
80,18	The Cor. to Secs. 14, 15, 22 & 23, Land rolling & level, Soil 1st rate, Timber Pine & cedar of Commercial Value on 45.68 chs.
	North between Secs. 14 & 15, Var. 15° 45' E.
2,00	Hollow draws S. E.

Subdivisions Tp. 28 S. R. 8 W.

6,50 Hollow drains S. E. Road bears N. W. & S. E.

24,00 Leave timber sills,

40,00 Set trachyte 13 x 8 x 6, 9 in. deep, marked 1/4 on N. side, with stone mound for 1/4 Sec. Cor.

50,50 Rock wash drains S. E.

68,00 Road bears N. W. & S. E.

80,00 On Westedge of rolling lava and cedar bench, Set trachyte 16 x 12 x 6 in, 11 in. deep, marked 4 notches on S. and 2 on E. edges, with stone mound for Cor. to Secs. 10. 11. 14 & 15. From which, A cedar 8 in. dia. bears S. 82 E. 264 Lks. dist, marked S. 14. T. 28. S. R. 8 W. B. T. A cedar 5 in. dia. bears N.

Jack Lake Meridian

50 E. 275 lks. dist. marked
S. 11 B.T.
Land mostly level flat,
Soil 1st rate,
Timber pine & cedar of
Commercial Value on S.
24 chs.

East on random line
between Secs. 11 & 14
Var. 15° E.

40.00 Set temporary ¼ Sec. Cor.
68.00 Crass timbered hills.
76.50 Road Cross N.W. & S.E.
80.00 Intersect N. & S. line at Cor.
to Secs. 11. 12. 13 & 14. from which,
West on true line
between Secs. 11 & 14.
40.00 Set trachyte 18x10x8. 12 mo.

Subdivisions Tp. 28 S. R. 8 W.

Chains	
	deep, marked 1/4 on N. side, with Stone mound for 1/4 Sec. Cor, from which, Acedar 4 in, dia, bears S, 15 W. 49 lks. dist, Acedar 28 in, dia, bears N, 60 W. 170 lks. dist, Both marked 1/4 S. B.T.
80,00	The Cor, to Secs. 10. 11. 14 & 15. Land mostly rolling lava bench. Soil 2nd rate, Timber, pine & cedar of Commercial Value on W. 68 chs,
	North between Secs. 10 & 11. Var. 15°45' E,
17,50	Point of lava bench,
19,00	Wash drains S. W.

Salt Lake Meridian

Chains	
37.50	Wash drains S.E.
40,00	Set trachyte 17x10x8. 11 in. deep, marked 1/4 on W. side with stone mound for 1/4 Sec. Cor. from which
	Acedar 5 in. dia. bears S. 35° E. 130 lks. dist. marked 1/4 S. B.T.
59,00	Enter timbered lava bench.
80,00	Set trachyte 17x12x7. 11 in. deep marked 5 notches on S. & 2 on E. edges with stone mound for Cor. to Secs. 2. 3. 10 & 11 from which,
	Acedar 10 in. dia. bears N. 89° E. 30 lks. dist. marked S. 2. T. 28 S. R. 8 W. B.T.
	Acedar 18 in. dia. bears N. 70 W. 50 lks. dist. marked S. 3. B.T.
	Acedar 6 in. dia. bears S.

Subdivisions Tp. 28 S. R. 8 W.

Chains	To W. 37 lks. dist. marked S. 10 B.T.
	Land mostly flat,
	Soil 1st rate.
	Timber pine & cedar of Commercial Value on N. 21 chs.
	East on random line between Secs. 2 & 11
	Var 15°45' E.
6,50	Gulch drains S.
35,00	Timber road bears N. & S.
40,00	Set temporary 1/4 Sec. Cor.
80,24	Intersect N. & S. line 6 links S. of Cor. to Secs. 1. 2. 11 & 12 from which,
	S. 89°57' W. on true line between Secs. 2 & 11
40,12	Set trachyte 16 x 10 x 6. 11 in. deep

Puck Lake Meridian,

Chains	
	marked 1/4 on N. side with mound of Earth from 4 pits Each 24x12x12 in, for 1/4 Sec, Cor, from which
	A cedar 8 in, dia, bears S. 50 E 69 lks, dist,
	A cedar 7 in, dia, bears N. 80° W. 43 lks, dist, both marked 1/4 S. B.T.
80,24	The cor, to Secs, 2, 3, 10 & 11.
	Land rolling.
	Soil 2nd rate,
	Timber, pine & cedar of Commercial Value on 80,24 chs,
	North on random line between Secs. 2 & 3,
	Var, 15° 45' E,
40,00	Set temporary 1/4 Sec, Cor,
50,00	Road bears N.E. & S.W.

Subdivisions Tp. 28 S. R. 8 W.

Chains	
70,00	Leave timber
72,00	Wash drains S.E.
80,06	Intersect N. Boundary of Tp. at Corner to Secs. 2 & 3 from which.
	North on true line between Secs. 2 & 3.
4,06	Set granite 18x13x6, 12 in. above, marked 1/4 on N. side with stone mound for 1/4 Sec. Cor. from which, Cedar 18 in. dia, bears S. 80 E, 109 lks, dist, Cedar 7 in. dia, bears 10° W, 65 lks, dist, both marked 1/4 S. B.T.
80,06	The cor. to Secs. 2.3.10 & 11. Land rolling. Soil 2nd rate, Timber pine & cedar 40 Com=

BOOK-A-157

Salt Lake Meridian.

mercial Value on S. 70, chs.

May 1st 1878.

North between Secs. 33 & 34

Var. 15° 45' E.

37,50 Wash drains S.E.

40,00 Set Granite 18 x 9 x 7, 12 in. deep, marked 1/4 on W. side, with stone mound for 1/4 sec. Cor.

59,00 Wash drains S.E. Enter timber

75,00 Salomons creek (dry) runs S.W.

80,00 Set Granite 14 x 12 x 5, 9 in. deep marked 1 notch on S. & 3 on E. edges with stone mound for Cor. to Secs. 27. 28. 33 & 34 from which, Acedar 8 in. dia. bears S. 20 E. 98 lks. dist. marked, [illegible] S. 34 T. 28 S. R. 8 W. B.T.

Subdivisions Tp. 28 S. R 8 W.

Chains	A cedar 8in, dia, bears S. 30 W. 75 lks, dist, marked S. 33. B.T. A cedar 3in, dia, bears N. 40 E. 80 lks, dist, marked S. 27. B.T.
	Land rolling.
	Soil 2nd rate.
	Timber, pine & cedar of Commercial Value on N. 21 chs
	East on random line between Secs. 27 & 34. Var. 15° 45' E
2,50	Hollow drains S.
11,50	" " "
28,50	" " "
29,00	Leave timber
40,00	Set temporary 1/4 sec. Cor.
49,50	Hollow drains S.E.

BOOK-A-157

Tier Lake Meridian.

Chains.	
67,00	Enter timber,
75,00	Hollow drains S,
79,78	Intersect N. & S. line 28 chs, N. of Cor. to Secs 26. 27. 34 & 35 from which, N. 89.48 W. on true line between Secs. 27 & 34.
39,89	Set granite 12x7x6. 8 in. deep, marked ¼ on N. side with stone mound for ¼ Sec. Cor.
79,78	The Cor. to Secs. 27. 28. 33 & 34. Land rolling. Soil 1st rate. Timber pine & cedar of Commercial Value on 41,78 chs.

North between Secs. 27 & 28.
Var. 15 45' E

Subdivisions Tp. 28 S. R. 8 W.

Chains	
40,00	Set granite 13×8×5, 9 in. deep, marked 1/4 on W. side with stone mound for 1/4 Sec. Cor. from which,
	Acedar 4 in. dia. bears S. 80° E. 37 lks. dist.
	Acedar 3 in. dia. bears S. 40 W. 27 lks. dist. both marked 1/4 S. B.T.
53,00	Hollow drains S.E.
80,00	Set granite 16×10×5. 11 in. deep. marked 2 notches on S. & 3 on E. edges with stone mound for Cor. to Secs. 21, 22, 27 & 28. from which,
	Acedar 10 in. dia. bears S. 70 W. 43 lks. dist. marked S. 28. T. 28 S. R. 8 W. B.T.
	Acedar 5 in. dia. bears S. 40 E. 65 lks. dist. marked S. 27. B.T.
	Acedar 4 in. dia. bears N. 35

Salt Lake Meridian

E, 67 lks, dist. marked S. 22 B.T.
Land rolling,
Soil 2nd rate,
Timber, pine & Cedar of
Commercial Value on 80 chs.

East on random line
between Secs. 22 & 27
Var. 15°45' E

8,00	Timber road bears N.W. & S.E.
9,50	Hollow drains S.E.
20,50	Timber road bears N.W. & S.E. in Hollow drains S.E.
40,00	Set temporary 1/4 Sec. Cor.
44,50	Timber road bears N.W. & S.E. in hollow drains S.E.
64,75	Hollow drains S.E.
80,46	Intersect N. & S. line 29 lks. N. of Cor. to Secs. 22, 23, 26 & 27

Subdivisions T. 28 S., R. 8 W.

Chains	
	From which,
	North 89.47 W. on true line
	between Secs. 22 & 27
40.23	Set granite 15 x 10 x 7/10 in., dis.,
	marked 1/4 on N. side with
	stone mound for 1/4 Sec. Cor.
	From which,
	A cedar 5 in. dia. bears S.
	15 E. 23 lks. dist.
	A cedar 7 in. dia. bears N.
	30 E. 95 lks. dist. Both
	marked 1/4 S. 22
80.46	The Cor. to Secs. 21, 22, 27 & 28.
	Land rolling.
	Soil 1st rate.
	Timber, pine & cedar of
	Commercial Value on 80.46
	Chs.

Salt Lake Meridian

Chains	
	North between Secs. 21 & 22, Twp. 15 S. R. 45 E.
4.75	Road bears N.W. & S.E.
6.25	Hollow drains S.E.
24.50	" " "
40.00	Set Granite 14x10x6. 9 in. deep, marked 1/4 on N. side with stone mound for 1/4 Sec. Cor. from which, Cedar 7 in. dia. bears S. 40 E. 19 lks. dist. A pine 5 in. dia. bears S. 20 W. 22 lks. dist. both marked C 1/4 S. B.T.
49.00	Hollow drains S.E.
59.00	Wood road bears N.W. & S.E.
60.50	Hollow drains S.E.
80.00	Set Quartz 15x10x4. 10 in. deep marked 3 notches on S. & E. edges, with stone mound

Subdivisions Tp. 28 S. R. 8 W.

Chains	for Cor. to Secs. 15, 16, 21 & 22. from which,
	A pine 26 in. dia. bears N. 60 W. 25 lks. dist. marked S. 16 T. 28 S. R. 8 W. B.T.
	A cedar 12 in. dia. bears S. 55 W. 49 lks. dist. marked S. 21 B.T.
	A cedar 17 in. dia. bears S. 10 E. 41 lks. dist. marked S. 22 B.T.
	Land rolling
	Soil 2nd rate.
	Timber, pine & cedar of Commercial Value on 80 chs.
	Each on random line between Secs. 15 & 22
	Var. 15°45' E

BOOK-A-157

Salt Lake Meridian

Chains	
37,00	Road, Hollow Drains N.E,
40,00	Set temporary ¼ Sec. Cor.
49,00	Road hollow drains S.E.
58,25	Hollow drains S.E.
65,00	" " "
80,13	Intersect N.B. S. line 14 lks. S. of Cor. to Secs. 14, 15, 22, & 23, from which,
	S. 89° 53' W. on true line between Secs. 15 & 22.
40,06	Set trachyte 15x6x6, 10in. deep, marked ¼ on N. side, with stone mound for ¼ Sec. Cor. from which,
	A cedar 14 in. dia. bears S. 53° E. 115 lks. dist.
	A cedar 4 in. dia. bears N. 30 W. 59 lks. dist. both marked ¼ S. 15.
80,13	The Cor. to Secs. 15, 16, 21 & 22

Subdivisions Sec. 28 T. R. 8 W.

Chains	
	Land rolling.
	Soil 2nd rate,
	Timber, Cedar and Pine of
	Commercial Value on 80, 13 chs
	North between Secs. 15 & 16,
	Var. 15° 45' E
3,75	Hollow drains N.E.
32,50	" " S.E.
4,00	Set Quartzite 16 x 12 x 6, 11 in,
	deep, marked 1/4 on N. side,
	with stone mound for 1/4
	Sec. Cor. from which,
	A cedar 16 in. dia. bears S.
	50 W. 41 lks. dist.
	A cedar 9 in. dia. bears S.
	1/2 E. 52 lks. dist. bore
	marked 1/4 S. 15 L.
42,00	Hollow drains S.E.

Salt Lake Meridian.

Chains	
49,50	Hollow drains S.E.
65,50	" " E. leave timber.
78,50	" " S.E.
80,00	Set quartzite 18x10x7. 12 in. deep, marked 4 notches on S. & 3 on E. edges, with stone mound for Cor. to Secs. 9. 10. 15. & 16.

Land rolling.

Soil 1st rate.

Timber, Cedar & pine of Commercial Value on S. 65,50 chs.

East on random line between Secs. 10 & 15

Var 15°45' E.

27,50	Hollow drains S.E.
33,00	Enter timber of Commercial Value
40,00	Set temporary 1/4 Sec. Cor.

Subdivisions Tp. 28 S. R. 8 W.

Chains	
50,00	Leave timber hills. Enter flat,
73,00	Wash drains S.
74,25	Road bears N.W. & S.E.
80,18	Intersect N. & S. line 20 lks. N. of Cor. to Secs. 10. 11. 14 & 15 from which, N. 89° 51' W. on true line between Secs. 10 & 15.
40,09	Set trachyte 17 x 7 x 7. 11 in. deep, marked 1/4 on N. side with stone mound for 1/4 Sec. Cor. from which, A cedar 5 in. dia. bears N. 50° W. 19 lks. dist. A cedar 3 in. dia. bears S. 60 E. 14 lks. dist. both marked 1/4 S. B.T.
80,18	The Cor. to Secs. 9. 10. 15 & 16. Land mostly rolling Soil 1st rate.

BOOK-A-157

Salt Lake Meridian.

Chains	Timber pine & cedar of Commercial Value on 17 chs.
	North Between Secs. 9 & 10. Var. 15° 45' E.
16,00	Enter timber
40,00	Set Granite 16 x 10 x 7. 11 in. deep, marked 1/4 on W. side, with stone mound for 1/4 Sec. Cor. from which, A cedar 10 in. dia. bears N. 15 E. 20 lks. dist. A cedar 4 in. dia. bears S. 40 W. 58 lks. dist. both marked 1/4 S. B. T.
44.75	Hollow drains E.
75.50	" " N. 70 E.
80,00	Set granite 15 x 10 x 6. 10 in. deep, marked 5 notches on S. & 3 on

Subdivisions T. 28 S. R. 8 W.

Chains	E. edges with stone mound for Cor. to Secs. 3. 4. 9. & 10, from which, A cedar 12 in. dia. bears S. 10 W. 60 lks. dist., marked S. 9 T. 28 S. R. 8 W. B.T. A cedar 10 in. dia. bears S. 60 E. 225 lks. dist. marked S. 10 B.T. An Oak 3 in. dia. bears N. 40 W. 12 lks. dist. marked S. 4 B.T. Land rolling 3rd & 2nd rate, Timber, pine Cedar & small Oak of Commercial Value on N. 64 chains.	Ch

40

BOOK-A-157

Sack Lake Meridian

Chains	
	Euchon random line between Secs. 3 & 10. Var 15°45' E.
15,00	Hollow drains N.E.
29,75	Sand Wash in deep Gulch drains S.E.
40,00	Set temporary 1/4 Sec. Cor.
69,25	Ranch road bears N. & S.
80,16	Intersect N. & S. line 33 links N. of Cor. to Secs. 2, 3, 10 & 11. from which, N. 89,46 W. on true line between Secs. 3 & 10.
40,08	Set trachyte 17 x 11 x 5, 11 in. deep. marked 1/4 on N. side with stone mound for 1/4 sec. Cor. from which, A cedar 5 in. dia. bears N. 50 E. 21 lks. dist. A cedar 6 in. dia. bears S. 55 E.

Subdivisions T. 28 S. R. 8 W.

Chains	29 Chs, dist, both marked 1/4 S. B.T.
80,16	The Cor. to Secs, 3, 4, 9 & 10. Land rolling, Soil 1st rate, Timber pine cedar & Oak of Commercial Value on 80,16 Chs,
	North on random line between Secs, 3 & 4. Var. 15° 45' E,
32,00	Hollow drains S.E.
40,00	Set temporary 1/4 Sec. Cor,
62,00	Leave timber,
79,70	Intersect N. boundary of T. 15 chs. E. of Cor. to Secs. 3 & 4 from which, S. 6' E. on true line.

Salt Lake Meridian.

between Secs. 3 & 4,

39.70. Deposited small sandstone marked with a Cross (+) in mound of Earth from 4 pits Each 24×12×12, for 1/4 Sec. Cor. from which, A cedar 5 in. dia. bears N. 30 E. 23 lks. dist, A cedar 7 in. dia. bears S. 60 W. 16 lks dist, both marked 1/4 S. B. T.

79.70 The cor. to Secs. 3, 4, 9 & 10.

Land rolling.

Soil 1st rate, Good Grass,

Timber, pine & cedar of Comd. Value on S. 62 chs.

May 2nd 1878,

North between Secs. 32 & 33.

Var. 15° 45' E.

14,00 Wash drains S.E.

25,00 Enter timber.

40,00 Set Granite 14×10×5, 9 in. deep, marked 1/4 on W. side, with stone mound for 1/4 sec. Cor. from which,

Subdivisions of T. 28 S. R. 8 W.

Chains.	
	A cedar 2 in. dia. bears N. 15 W. 21 lks. dist.
	A cedar 12 in. dia. bears N. 85 E. 23 lks. dist. both marked 1/4 S. B.T.
40,75	Wash drains S.E.
48,25	" " "
54,25	" " "
67,50	" " "
80,00	Set Granite 12x8x6, 8 in. deep, marked 1 notch on S. & 4 on E. edges, with stone mound for Cor. to Secs. 28. 29. 32. & 33 from which,
	A cedar 12 in. dia. bears N. 65 E. 45 lks. dist. marked S. 28. T. 28 S. R. 8 W. B.T.
	A cedar 4 in. dia. bears N. 75 W. 72 lks. dist. marked S. 29. B.T.

Salt Lake Meridian.

A cedar 4 in. dia. bears S. 27 W. 128 lks. dist. marked S. 32 B.T.

Land rolling.

Soil 1st rate.

Timber pine & cedar of Commercial Value on N. 55 chs.

Easton random line between Secs 28 & 33.

Var 15 45 E

9.00	Wash drains S.E.
17.00	" " "
27.00	" " "
35.00	Leave timber.
38.75	Wash drains S.
40.00	Set temporary 1/4 Sec. Cor.
40.40	Wash drains S.E.
49.00	Wood road bears N. & S.

Subdivisions Sec. 28 S. R. 8 W.

Chains	
57,00	Wash drains S.E.
62,00	Enter timber.
69,75	Wash drains S.E.
78,75	" " " in Hollow
80,30	Intersect N. & S. line 25 lks. S. of Cor. to Secs. 27. 26. 33 & 34. from which, S. 89° 49' W. on true line between Secs. 28 & 33.
40 15.	Set granite 19 x 10 x 8, 14 in. deep, marked 1/4 on E. side with stone mound for 1/4 Sec. Cor.
80,30	The Cor. to Secs. 28. 29. 32 & 33.
	Land rolling
	Soil 1st rate,
	Timber, pine & cedar of
	Commercial Value on 5330 chs.

Salt Lake Meridian

Chains	North between Secs. 28 & 29. Var. 15° 45' E.
14,50	Wash drains S.E.
29,50	" " "
40,00	Set granite 12 x 10 x 6, 8 in. deep, marked 1/4 on W. side, with stone mound for 1/4 Sec. Cor. from which, A cedar 9 in. dia. bears N. 10 E. 21 lks. dist. A cedar 12 in. dia. bears S. 85 E. 23 lks. dist. both marked 1/4 S. B.T.
55,25	Wash drains S.E.
70,75	" " "
80,00	Set granite 20 x 6 x 5, 15 in. deep, marked 2 notches on S. & 4 on E. edges, with stone mound for Cor. to Secs. 20, 21, 28 & 29. from which,

Subdivisions T. 28 S. R. 8 W.

Chains	
	A cedar 5 in. dia. bears N. 50 W. 29 lks. dist. marked S. 21. T. 28 S. R. 8 W. B.T.
	A cedar 6 in. dia. bears S. 21 E. 41 lks. dist. marked S. 28 B.T.
	A cedar 3 in. dia. bears N. 60 E. 19 lks. dist. marked S. 21 B.T.
	Land rolling.
	Soil 2nd rate.
	Timber, Cedar & pine of Commercial Value on 80 chs.
	East on random line between Secs. 21 & 28. Var. 15 45 E
22,00	Salmons creek 5 lks. wide 4 in. deep, runs S. E. in hollow

Salt Lake Meridian

Chains	
30,00	Timber road bears N. W. & S. E.
32,50	Wash drains S. E.
40,00	Set temporary 1/4 Sec. Cor.
56,30	Hollow drains S. E.
63,00	" " "
80,15	Intersect N. & S. line 67 lks. S. of Cor. to Secs. 21, 22, 27 & 28. from which, S. 89,31 W. on true line between Secs. 21 & 28.
40,07	Set Granite 16x10x4, 11 in. deep, marked 1/4 on N. side with mound of earth from 4 pits each 24x12x12 in. for 1/4 Sec. Cor. from which, A cedar 4 in. dia. bears N. 10 E. 25 lks. dist. A cedar 3 in. dia. bears S. 6 E. 53 lks. dist. Both marked 1/4 S. B. T.
80,15	The Cor. to Secs. 20, 21, 28 & 29. Land rolling. Soil 1st rate. Timber, pine & cedar of Commercial Value on 80.15 Chs.

Subdivisions Tp. 28 S. R. 8 W.

Chains,	
	North between Secs. 20 & 21, Var. 15° 45' E.
18,00	Salmons creek 5 lks. wide, 4 in. deep, in hollow, runs S.E.
40,00	Set granite 14×8×5, 9 in. deep, marked 1/4 on W. side, with stone mound for 1/4 Sec. Cor. from which, A cedar 14 in. dia. bears S. 1/4 W. 27 lks. dist., A cedar 5 in. dia. bears S. 2° E. 56 lks. dist., both marked 1/4 S.B.T.
52,75	Timber road bears E. & W.
59,00	" " " N.W. & S.E.
80,00	Set granite 12×12×4. 8 in. deep, marked 3 notches on S. & 4 on E. edges, with stone mound for Cor. to Secs. &c.

Salt Lake Meridian

Chains

17, 20 & 21, from which,
Spruce 16 in. dia. bears N. 68 E.
195 lks. dist. marked B. T.
T. 28 S. R. 8 W. B.T.
Spruce 5 in. dia. bears S. 56
E. 120 lks. dist. marked B.T.
Cedar 10 in. dia. bears S. 57 W.
210 lks. dist. marked B.T.
Land rolling.
Soil 2nd rate,
Timber, Cedar & Spruce of
Commercial Value on 80 chs.

East on random line
between Secs. 16 & 21
Var. 15 45' E.

1,50 Road bears N. & S.
40,00 Set temporary 1/4 Sec. Cor.
71,00 Hollow drains N.E.

Subdivisions Tp. 28 S. R. 8 W.

Chains.	
79.15	Hollow drains N.E.
79.68	Intersect N. & S. line 22 lks. S. of Cor. to Secs. 15. 16. 21 & 22. from which. S. 89° 51' W. on true line between Secs. 16 & 21.
39.84	Set granite 19 x 10 x 7. 14 in. deep, marked 1/4 on N. side, with stone mound for 1/4 sec. Cor. from which. A cedar 5 in. dia. bears N. 55 W. 32 lks. dist. A cedar 3 in. dia. bears S. 30 E. 35 lks. dist. both marked 1/4 S. B. T.
79.68	The Cor. to Secs. 16. 17. 20 & 21. Land rolling. Soil 2nd rate. Timber, pine & cedar of Commercial Value on 79.68 chs.

Salt Lake Meridian

Chains	North between Secs. 16 & 17
	Var. 15° 45' E.
11,00	Enter E. slope of main Mountains.
40,00	Set granite 12×12×4. 8 in. deep marked 1/4 on W. side, with stone mound for 1/4 sec. Cor. from which,
	A cedar 5 in. dia. bears N. 14 E. 30 lks. dist.
	A cedar 3 in. dia bears S. 10 W. 26. lks. dist. both marked 1/4 S. B.T.
58,00	Deep ravine drains S.E.
80,00	Set granite 15×9×7. 10 in. deep. marked 4 notches on S. & E. edges, with stone mound for Cor. to Secs. 8. 9. 16 & 17. from which,
	A cedar 7 in. dia. bears N. 50 W. 19 lks. dist. marked S. 8. T. 28 S.

Subdivisions Tp. 28 S. R. 8 W.

Chains	
	R. 8 W. B.T.
	A cedar 8in. dia. bears S. 15 E. 41 lks. dist. marked S. 16 B.T.
	A cedar 3in. dia. bears N. 60 E. 10 lks. dist. marked S. 9 B.T.
	Land mostly Mountainous
	Soil 2nd rate
	Timber pine & cedar of Commercial Value on 80 chs.
	East on random line between Secs. 9 & 16. Var. 15° 45' E.
28,00	Leave main Mountains.
40,00	In hollow drains S.E.
	Set temporary 1/4 Sec. Cor.
	Leave timber.
75,00	Hollow drains S.E.

Salt Lake Meridian

Chains

79,90 Intersect W. & S. line 21 chs,
S. of Cor. to Secs. 9, 10, 15 & 16,
from which,
S. 89° 51' W. on true line
between Secs. 9 & 16,

39,95 Set granite 11×10×5, Cin. deep
marked ¼ on N. side with
stone mound for ¼ Sec. Cor.

79,90 The Cor. to Secs. 8, 9, 16, & 17,
Land rolling,
Soil 1st rate,
Timber Cedar & Pine of
Commercial Value on N. 40 chs.

North between Secs. 8 & 9,
Var. 15° 45' E.

29,50 Ravine drains S. E.

40,00 Set granite 10×8×4, Cin. deep,
marked ¼ on N. side with

Subdivisions of Sec. 28 T. 5 S. R. 5 W.

Chains.	Stone Mound for 1/4 Sec. Cor. from which, A cedar 5 in. dia. bears N. 40 E. 20 lks. dist, A cedar 9 in. dia. bears S. 50 W. 24 lks. dist. both marked 1/4 S B.T.
66,00	Deep ravine drains N.E.
80,00	Set granite 11 x 10 x 5, 7/12 in. deep, marked 5 notches on S. and 4 on E. edges, with stone mound for Cor. to Secs. 4. 5. 8 & 9. from which, A pine 7 in. dia. bears N. 20 E. 15 lks. dist. marked S. 4. T. 28 S. R. 8 W. B.T. A pine 11 in. dia. bears N. 2 W. 50 lks. dist. marked S. 5 B.T. A pine 14 in. dia. bears S.

Duck Lake Meridian

Chains 60 W. 75 lks. dist. marked
S. 8 B.T.
Land Mountainous.
Soil 2nd rate.
Timber, Cedar & pine of
Commercial Value on So. chs.

East on random line
between Secs. 4 & 9.
Var. 15° 45' E.

40,00 Set temporary 1/4 Sec. Cor.
45,00 Leave main Mountains
60,00 Ravine drains S.E.
80,18 Intersect N. & S. line 1/4 chs.
S. of Cor. to Secs. 3.4.9 & 10.
from which,
S. 89° 53' W. on true line
between Secs. 4 & 9.
40,09 Set granite 9x9x7. Cin. def.

Subdivisions Tp. 28 S. R. 8 W

Chains	marked 1/4 on N. side with stone mound for 1/4. Sec. Cor. from which, A cedar 3 in. dia. bears N. 60 E. 30 lks. dist. A cedar 7 in. dia. bears S. 30 E. 36 lks. dist. both marked 1/4 S. B.T.
80 18	The Cor. to Secs. 4, 5, 8 & 9. Land Mountainous. Soil 1st rate. Timber Cedar & pine of Commercial Value on 80.18 chs.
	North on random line between Secs. 4 & 5 Var. 15° 45 E.
15,00	Deep ravine drains E.
40,00	Set temporary 1/4 Sec. Cor.

Salt Lake Meridian

Chains.	
55,00	Deep ravine drains E.
80,12	Intersect N. boundary of Tp. 42 lks. E. of Cor. to Secs. 4 & 5 from which, S. 18° E. on true line between Secs. 4 & 5.
40,12	Set granite 11 x 10 x 6 in. 7 in. deep, marked 1/4 on W. side with stone mound for 1/4 Sec. Cor. from which, A pine 4 in. dia. bears N. 45 W. 20 lks. dist. A pine 5 in. dia. bears S. 60° E. 16 lks. dist. both marked 1/4 S. B.T.
80,12	The Cor. to Secs. 4, 5, 8 & 9. Land mountainous Soil 2nd Timber pine & cedar of Commercial Value on 80.12 chs.

May 3rd 1878

Subdivisions T. 28 S. R. 8 W.

Chains. North between Secs. 31 & 32,
Var. 15° 45' E.

34,00 Wash drains S.E.

40,00 Set Quartzite 10x10x6. 6in. deep,
marked 1/4 on W. side, with stone
mound for 1/4 Sec. Cor. from which
A cedar 6in. dia, bears S. 50 W.
14 lks, dist,
A cedar 12in. dia, bears S. 40 E. 12 lks
dist, both marked 1/4 S. B.T.

66,00 Enter Main Mountains

80,00 Set granite 12x9x1/2 8in. deep, mark
1 notch on S. & S. on E. edges, with
stone mound for Cor. to Secs. 29, 30, 31
& 32. from which,
A cedar 20in. dia, bears N. 50 W. 29
lks dist, marked S. 30, T. 28 S. R. 8 W.
A cedar 16in. dia, bears S. 40 E. 41 lks
dist, marked S. 32. B.T.
A cedar 18in. dia, bears N. 20 E.

BOOK-A-157

Salt Lake Meridian.

Chains | 9 lks. dist. marked S. 29 B.T.
Land Mountainous,
Soil 2nd rate.
Timber Pine & Cedar of Comt Value on 80 chs.

East on random line
between Secs. 29 & 32.
Var. 16.45° E.

5,00 | Leave main Mountains.
17,00 | Wash drains S.E.
20,00 | Road bears N. & S.
40,00 | Set limestone on ¼ Sec. Cor.
44,00 | Wash drains S.E.
58,00 | " " "
74,00 | " " "
80,42 | Intersect N & S line 14 lks N. of Cor. to Secs. 28. 29. 32 & 33 from which,
N. 89. 54 W. on true line

Subdivisions T. 28 S. R. 8 W.

Chains.

40,21 Between Secs. 29 & 32,
Set granite, 11 x 11 x 4, 7 in. deep,
marked 1/4 on N side with stone
mound for 1/4 Sec. Cor. from which,
A cedar 3 in. dia. bears N. 15° W. 21
lks. dist.
Cedar 5 in. dia. bears S. 85 E. 23 5
lks. dist. Both marked 1/4 S. B.T. 8

80,42 The Cor. to Secs. 29, 30, 31 & 32,
Land Mountainous,
Soil 2nd rate,
Timber Pine & Cedar of Commercial
Value on 80,42 chs.

North between Secs. 29 & 30,
Var. 15° 45 E.

9,75 Walk in deep ravine chains S.E.
44,00 Set granite 13 x 10 x 4, 9 in. deep
marked 1/4 on W. side with

BOOK-A-157

Jack Lake Meridian

Stone Mound for 1/4 Sec. Cor.
from which
A cedar 5in. dia, bears N. 5° E. 40
lks. dist.
A cedar 6in. dia, bears S. 30 W.
75 lks. dist. Both marked 1/4 S. B. T.
57,00 Wash in deep ravine bears S. E.
80,00 Set granite 10 x 10 x 6, in. deep,
marked 2 notches on S. & S on
E. edges with stone mound for
Cor. to Secs. 19, 20, 29 & 30, from which
A pine 6in. dia, bears S. 20 W. 23
lks. dist. marked S. 30. T. 28 S. R. 8 W.
B. T.
A pine 12 in. dia. bears S. 70 E. 17
lks. dist. marked S. 29 B. T.
A cedar 14 in dia. bears N. 15. W. 40
lks. dist. marked S. 19. B. T.
Land Mountainous.
Soil 2nd rate.

Subdivisions Tp. 28 S. R. 8 W.

Timber pine & cedar of Commercial Value on 80 chs.

East on random line between Secs. 20 & 29.

Var. 15°45' E.

15,00	Wash in deep ravine drains S.E.
40,00	At foot of Main Mountains. Set temporary 1/4 Sec. Cor.
40,50	Wash drains S.E.
52,00	Timber road bears N.E. & S.W.
75,50	Wash drains S.E.
80,66	Intersect N. & S. line 47 lks. S of Cor. to Secs. 20, 21, 28 & 29 from which S. 89°40' W. on true line between Secs. 20 & 29
40,33	Set granite 12×12×6, 8 in. deep, marked 1/4 on N. side with stone Mound for 1/4 Sec. Cor. from which

Salt Lake Meridian

Chains.	A pine 5 in. dia. bears N. 10 W. 7 lks. dist.
	A cedar 4 in. dia. bears S. 10 E. 17 lks. dist.
	both marked 1/4 S. B. T.
80.66	The Cor. to Secs. 19, 20, 29 & 30.
	Land Mountainous, Soil 2nd rate,
	Timber Cedar & pine of Comd Value on 80.66 Chs.
Note,	On Account of Granite Mountain range I discontinue. May 4th 1878.

General Description,

The surveyed portion of this Tp. embraces about 2,000 Acres of land which can be irrigated from Wild Cat Creek. The North portion is also suitable for cultivation, but cannot be irrigated. It is mostly covered with fine grass making it suitable for dairy purposes. The greater part of the Tp. is covered with a dense growth of pine & cedar which is being Extensively used for fencing & building purposes in adjoining Tps.

Augustus D. Ferron
U.S. Deputy Surveyor.

BOOK-A-157

24

U. S. SURVEYOR GENERAL'S OFFICE,

Salt Lake City, Utah, August 1st 1878

The foregoing field notes of the survey of the ...

Subdivision lines of

Township No 28 S *Range No* 8 W

of the Salt Lake Meridian in Utah Territory

Executed by Augustus D. Ferron

Under his *contract of the* No 73 27th

day of August 1877, *in the months of*

April & May 1878, *having been critically examined, the necessary corrections and explanations made, the said field notes, and the surveys they describe are hereby approved.*

Fred. Salomon

U. S. Surveyor General for Utah.

BOOK-A-157

R: (1877) 4265

Filed 187 .

Examined by

Compared by

FIELD NOTES

OF

THE SURVEY OF THE

North Boundary

of Township No 28 S. , *Range No* 8 W.

of the Salt Lake Meridian in Utah Territory.

BY

Augustus D. Ferron

U. S. DEPUTY SURVEYOR,

Under his Contract No. 79.

dated August 27th 1877.

Survey commenced April 29 1878.

Survey completed April 30 1878.

BOOK-A-157

North Boundary T. 28 S. R. 8 W.
Salt Lake Meridian. 426

Chains	
	Survey commenced April 29 1878
	Note, the N.W. Cor. of the Tp. falling in high granite mountains is not set, therefore from the Cor. to Tps. 27 & 28 S. R. 7 & 8 W. I run.
	West on true line bet. secs. 1 & 36.
	Va 15° 45' E.
4.50	Ridge bears N.E. & S.W.
8.50	Gulch drains S.W.
29.25	Gulch drains S.W.
36.50	Gulch drains S.
40.00	Set granite 13×8×6 - 9 in. deep, marked 1/4 on N. side, with stone mound for 1/4 sec. Cor. from which,
	Acedar 10 in dia. bears S. 25° W. 108 lks. dist.
	Acedar 12 in dia. bears N. 60° E. 270 lks. dist.
	both marked 1/4 S.B.T.
42.50	Ravine drains S.W.
53.00	Ridge bears N.E. & S.W.

North Boundary T. 28 S. R 8 W.

Chains.	
62.50	Ravine drains S.W.
65.50	Enter rolling ground.
80.00	Set granite 15×9×8 - 10 in. deep, marked 1 notch on E. & 5 on W. edges with stone mound for Cor. to Secs. 1, 2, 35 & 36, from which.
	A cedar 8 in. dia bears N. 85° W. 272 lks. dist. marked S. 35. T. 27 S. R. 8 W. B.T.
	A cedar 6 in. dia bears S 75° W. 275 lks. dist. marked S. 2, T. 28 S. R. 8 W. B.T.
	Land mountainous.
	Soil 2nd rate.
	Timber cedar & pine of commercial value on 80.00 chs.

West on true line bet. Secs. 2 & 35.
(Va 15° 45' E).

16.50	Hollow drains S.W.
40.00	Set granite 13×8×5 = 9 in. deep,

BOOK-A-157

Salt Lake Meridian

Chains	
	marked 11 x on N. side with stone mound for 11 x sec. Cor. from which
	A cedar 5 in. dia. bears S. 50° E, 43 lks. dist.
	A cedar 4 in. dia. bears N 15° E, 7 lks. dist.
	both marked 11 x S. 13 1.
57.25	Deep ravine wash drains S.
75.00	Leave timber.
78.50	Wash drains S.
79.40	Road bears N & S.
80.00	Set trachyte 18 x 10 x 8 - 12 in. deep, marked 2 notches on E. & 4 on W. edges, with stone mound for Cor. to Secs. 2, 3, 34 & 35
	Land rolling.
	Soil 2nd rate.
	Timber cedar & pine of commercial value on E. 7500 chs.
	April 29th 1878.

West on true line bet. Secs. 3 & 34.

Lt 29

Norch Boundary T. 28 S. R. 8 W.

Chains

V° 15°45' E.

17.50 Wash drains S.

40.00 Set granite 18×10×5 - 12 in. deep marked 1/4 on N. side, with stone mound for 1/4 Sec. Cor. from which,

A cedar 2 in. dia. bears N. 15° E. 50 lks. dist.

A cedar 2 in. dia. bears S. 40° E. 75 lks. dist.

both marked 1/4 S. B. T.

49.00 Wash drains S. E.

80.00 Set granite 16×10×5 - 11 in. deep, marked 3 notches on E. & N. edges, with stone mound, for Cor. to Secs. 3, 4, 33 & 34,

Land rolling prairie

Soil 1st rate - good grass

Timber scattering pine & cedar

West on true line bet. secs. 4 & 33.

V° 15°45' E.

Salt Lake Meridian

chains

7.00 Enter timbered mountains.

40.00 Set quartzite 12x11x6 - 8 in. deep, marked 1/4 on N. side, with stone mound, for 1/4 Sec. Cor. from which

Acedar 6 in. dia. bears N. 50° W. 18 lks. dist.

Acedar 7 in. dia. bears S. 20° E. 15 lks. dist.

both marked 1/4 S. B.T.

46.50 Ravine drains S.E.

80.00 Set granite 12x10x7 8 in. deep, marked 4 notches on E. & 2 on W. edges with stone mound, for Cor. to Secs. 4, 5, 32 & 33, from which,

A pine 6 in. dia. bears N. 60° E. 19 lks. dist. marked S. 33. T. 27 S. R. 8 W. B.T.

A pine 5 in. dia. bears S. 56° E. 12 lks. dist. marked S. 4. T. 28 S. R. 8 W. B.T.

Acedar 10 in. dia. bears S. 5° W. 21 lks. dist. marked S. 5 B.T.

Land mountainous.

Soil 2nd rate.

413

North Boundary T 28 S. R. 8 W.

Chains

Timber pine & cedar of commercial value on W. 73.00 chs.

Note; Discontinued line on account of unavailable mountains.

April 30th 1873.

For general description see end of subdivision line of this Township.

BOOK-A-157 432

U. S. SURVEYOR GENERAL'S OFFICE,

Salt Lake City, Utah August 1st 1878

The foregoing field notes of the survey of the ...

North Boundary of

Township No. 28 S. *Range No.* 8 W.

of the Salt Lake Meridian of Utah Territory

Executed by Augustus D. Ferron

Under his *contract of the* 27th

day of August 1877, *in the month of*

April 1878, *having been critically examined, the necessary corrections and explanations made, the said field notes, and the surveys they describe are hereby approved.*

Jos. Salomon

U. S. Surveyor General for Utah.

BOOK-A-157

Filed 187 .

Examined by

Compared by

FIELD NOTES

OF

THE SURVEY OF THE

Subdivision Lines

of Township No 29 S. , *Range No* 8 W.

of the Salt Lake Meridian in Utah Territory.

BY

Augustus N. Ferron

U. S. DEPUTY SURVEYOR,

Under his Contract No. 79

dated August 21st 1877.

Survey commenced May 14th 187 5.

Survey completed May 16th 187 5.

Book 157

BOOK-A-157

Exteriors and Subdivision Lines

Township 29 S. R. 8 W



	475		474		473		472		471		470
468	6	460	5	452	4	446	3	443	2	438	1
	459		456		450		444		442		437
467	7	456	8	449	9	445	10	441	11	436	12
	455		454		448		444		440		435
465	18	453	17	447	16	443	15	439	14	434	13
	452										
464	19		20		21		22		23		24
	30		29		28		27		26		25
	31		32		33		34		35		36

BOOK-A-157

Subdivisions T. 29 S. R. 8 W. 434
Salt Lake Meridian

Chains Survey Commenced May 14th 1878.

Note; the S 1/2 of this Tp. was surveyed by Dep. Sur. Bauman in 1870 since which time the water in Indian and Field lead levels has considerably increased, thus making most of the balance of this Tp. available, therefore from the established Cor. to Secs. 13, 14, 23 & 24. I run, North bet. Secs. 13 & 14.

West 15° 45' E.

24.50 Road bears N.W. & S.E.

40.00 Set granite 10x10x6 - 6 in. deep, marked 1/4 on W. side, with stone mound for 1/4 Sec. Cor.

57.50 Road bears N.W. & S.E.

61.00 Hollow drains W.

80.00 Set granite 17x10x8 - 11 in. deep

~~478~~ Subdivision Lines T. 29 S. R. 8 W.

Chains | Marked 4 notches on S. & 1 on E. edges, with stone mound for Cor to Secs. 11, 12, 13 & 14
Land level bench
Soil 1st rate.
No timber.

East on random line bet. Secs. 12 & 13
Va 15° 45' E

40.00 Set temporary 1/4 Sec. Cor.
80.12 Intersect E. boundary of Tp. 19 lks. S of Cor. to Secs. 12 & 13 from which.
S 89° 52' W on true line bet. Secs. 12 & 13
40.06 Set granite 14 x 12 x 6 - 9 in. deep, marked 1/4 on N. side, with stone mound, for 1/4 Sec. Cor.
80.12 The Cor. to Secs. 11, 12, 13 & 14.
Land level bench

Salt Lake Meridian

Chains | Soil 1st rate.
No timber

North bet. Secs. 11 & 12.
Va 15° 45' E.

40.00 Set Trachyte 11x8x7 - 7 in. deep, marked "4 on W. side, with stone mound for "4 Sec. Cor.

80.00 Set lime stone 15x7x6 - 10 in. deep, marked 5 notches on S. & 1 on E. edges, with stone mound for Cor. to Secs. 1, 2, 11 & 12, from which
Acedar 15 in. dia. bears N. 50° E. 59 lks. dist. marked S 1, T 29 S. R. 8 W. B.T.
Acedar 18 in. dia. bears S. 15° E. 21 lks. dist. marked S. 12 B.T.
Acedar 3 in. dia. bears N. 80° W. 52 lks. dist. marked S. 2 B.T.
Land level bench

~~480~~ 437

Subdivisions T. 29 S. R. 8 W.

Chains	
	Soil 1st rate.
	Timber a few scattering pine & cedar along N edge of bench
	East on random line bet. Secs. 1 & 12
	Va 15°45' E.
7.50	Wash drains N.W.
40.00	Set temporary 1/4 Sec. Cor.
80.10	Intersect E. boundary of Tp. 35 lks. S. of Cor. to Secs. 1 & 12 from which.
	S. 89°45' W. on true line bet. Secs. 1 & 12
40.05	Set charred cedar post 4x4 in. 4 ft. long, 2 ft. deep, marked 1/4 S. on N side, with mound of earth from 4 pits, each 24x12x12 in. for 1/4 Sec Cor.
80.10	The Cor. to Secs. 1, 2, 11 & 12
	Land mostly level bench.

Salt Lake Meridian ~~481~~

Chains	Soil 1st rate, Timber scattering pine & cedar
	North on random line bet. Secs. 1 & 2. Va 15°.45' E.
9.50	Wash drains N.W.
10.00	Enter flat.
40.00	Set temporary 1/4 Sec. Cor.
47.50	Road bears N.E. & S.W.
58.00	Indian Creek, 15 lks. wide, 3 ft. deep, runs S.W.
60.00	Road bears E. & W.
62.75	Road bears N.E. & S.W.
80.55	Intersect N. boundary of Tp. 16 lks. E. of Cor. to Secs. 1 & 2 from which S. 7' E. on true line bet. Secs. 1 & 2.
40.55	Set trachyte 12x7x7 - 8 in. deep, marked 1/4 on W. side, with stone mound, for 1/4 Sec. Cor.

Subdivisions T. 29 S. R. 8 W.

Chains	
80.55	The Cor. to Secs. 1, 2, 11 & 12. Land mostly level flat. Soil 1st rate. Timber scattering pine & cedar on S. end.

North bet. Secs. 14 & 15.

Va 15°.45' E

40.00	Set lime stone 12×10×6 - 8 in. deep, marked 1/4 on W. side, with stone mound, for 1/4 Sec. Cor.
67.50	Broad hollow drains S.W.
77.50	Road bears E. & W.
80.00	Set boulder 12×8×5 - 8 in. deep marked 4 notches on S. & 2 on E. edges, with stone mound, for Cor. to Secs. 10, 11, 14 & 15. Land mostly level bench. Soil 1st rate.

Salt Lake Meridian ~~480~~

Chains	No timber.
	East on random line bet. Secs. 11 & 14 Va 15° 45' E.
5.00	Hollow drains S.
17.00	Hollow drains S.
21.50	Hollow drains S.W.
40.00	Set temporary 1/4 Sec. Cor.
57.75	Hollow drains S.
65.50	Hollow drains S.
72.75	Hollow drains S.W.
73.75	Road bears N.E. & S.W.
79.80	Intersect N. & S. line at Cor. to Secs. 11, 12, 13 & 14, from which, West on true line bet. Secs. 11 & 14.
39.90	Set granite 12x10x6-8 in. deep, marked 1/4 on N. side, with stone mound, for 1/4 Sec. Cor.
79.80	The Cor. to Secs. 10, 11, 14 & 15.

Subdivisions T. 29 S. R. 8 W.

Chains	
	Land rolling bench, Soil 1st rate. No timber
	North bet. Secs. 10 & 11. (Va 15°45' E.)
40.00	At foot of bench. Set Trachyte 12x8x7 - 8 in. deep, marked 1/4 on W. side, with stone mound, for 1/4 Sec. Cor.
74.75	Indian Creek, 20 lks. wide, 18 in. deep, runs S.W.
77.75	Same runs S.E.
78.00	Same runs S.W.
80.00	Set granite 14x12x8 - 9 in. deep, marked 5 notches on S. & 2 on E. edges, with stone mound, for Cor. to Secs. 2, 3, 10 & 11.
	Land level bench & flat.

Salt Lake Meridian.

Chains	Soil 1st rate. No timber.
	East on random line bet. Secs 2 & 11 Va 15°45' E.
4.50	Indian creek, 20 lks. wide, 2 ft. deep, runs S.W.
40.00	Set temporary 1/4 Sec. Cor.
62.00	Road bears N. & S.
70.00	Enter bench slope & scattering cedar.
79.86	Intersect N. & S. line 21 lks. S. of Cor. to Secs. 1, 2, 11 & 12, from which S. 89°31' W. on true line bet. Secs. 2 & 11
39.93	Set trachyte 12x7x6 - 8 in deep, marked 1/4 on W. side, with stone mound, for 1/4 Sec. Cor.
79.86	The Cor. to Secs. 2, 3, 10 & 11. Land mostly bottom.

Subdivisions T. 29 S. R. 8 W.

Chains	Soil 1st rate. No timber
	North on random line bet. Secs. 2 & 3, Va 15°45' E.
13.00	Road bears N.E. & S.W.
21.00	Ascend.
35.00	Low ridge bears N.E. & S.W.
40.00	Set temporary 1/4 Sec. Cor.
54.00	Enter flat.
62.25	Wild leak Creek, 15 lks. wide, 10 in deep, runs S.W.
77.00	Road bears N.E. & S.W.
80.48	Intersect N. boundary of Tp. 27 lks. E. of Cor. to Secs. 2 & 3. from which, S. 12' E. on true line bet. Secs. 2 & 3.
40.48	Set quartz 16x12x6-11 in deep, marked 1/4 on W. side, with stone mound, for 1/4 Sec. Cor.

~~488~~ 444

Subdivisions T. 29 S. R. 8 W.

Chains	No timber
	East on random line bet. Secs. 10 & 15. Va 15° 45' E.
25.25	Road bears N.W. & S.E.
28.25	Hollow drains S.
40.00	Set temporary 1/4 Sec. Cor.
46.50	Road bears N.W. & S.E.
52.50	Hollow drains S.
80.12	Intersect N & S. line 20 lks. N. of Cor. to Secs. 10, 11, 14 & 15, from which, N. 89° 51' W. on true line bet. Secs. 10 & 15.
40.06	Set granite 16 x 11 x 8 - 11 in. deep, marked 1/4 on N. side, with stone mound, for 1/4 Sec. Cor.
80.12	The Cor. to Secs. 9, 10, 15 & 16.
	Land rolling bench, Soil 1st rate.
	No timber.

BOOK-A-157

Salt Lake Meridian

Chains.	North bet Secs. 9 & 10. Va 15°45' E.
17.50	Road bears N. 70° W.
37.50	Foot of bench bears N.E. & S.W.
40.00	Set trachyte 13×9×5 - 9 in. deep, marked 1/4 on W. side, with stone mound, for 1/4 Sec. Cor.
57.00	Indian creek, 15 lks. wide, 2 ft. deep, runs S.W.
78.85	Road bears N.E. & S.W.
80.00	On S. edge of bench. Set granite 12×10×6 - 8 in. deep, marked 5 notches on S. & 3 on E. edges, with stone mound, for Cor. to Secs. 3, 4, 9 & 10.

Land mostly level

Soil 1st rate.

No timber.

~~1790~~ 226

Subdivisions T. 29 S. R. 8 W.

Chains	
	East on random line bet. Secs. 3 & 4
	Va 15° 45' E.
4.00	Road bears N.E. & S.W.
25.50	Road bears N.E. & S.W.
33.00	Road bears N.W. & S.E.
40.00	In wash drains S.W.
	Set temporary 1/4 Sec. Cor.
80.28	Intersect N. & S. line at Cor. to Secs. 2, 3, 10 & 11, from which.
	West on true line bet. Secs. 3-10.
40.14	Set quartzite 12x10x6 - 8 in. deep, marked 1/4 on N. side, with stone mound, for 1/4 Sec. Cor.
80.28	The Cor. to Secs. 3, 4, 9 & 10.
	Land level.
	Soil 1st rate.
	No timber.

North on random line bet. Secs. 3 & 4

Salt Lake Meridian -

Chains.	
	Va 15° 45' E.
35.50	Leave bench beans N.E. & S.W.
38.20	Wild leak creek, 15 lks. wide, 10 in. deep, runs S.W.
52.50	Leave flat.
65.00	Wash drains S.E.
80.18	Intersect N. boundary of Tp. 29 lks. W. of Cor. to Secs. 3 & 4, from which S. 12' W. on true line bet. Secs. 3 & 4,
40.18	Set granite 17 x 12 x 6 - 11 in. deep, marked 1/4 on W. side, with stone mound, for 1/4 Sec Cor.
80.18	The Cor. to Secs. 3, 4, 9 & 10
	Land mostly bench hills.
	Soil 1st rate,
	No timber

North bet. Secs. 16 & 17

Va 15° 45' E.

Subdivisions T 29 S. R. 8 W.

Chains.	
13.00	Wash at mouth of hollow drains S.W.
32.00	Wash drains S.W.
40.00	Set quartz 14×10×8 - 9 in. deep, marked 1/4 on W. side, with stone mound, for 1/4 Sec. Cor.
54.30	Indian Creek, 15 lks. wide, 10 in. deep runs S.W.
80.00	Set granite 18×10×8 - 12 in. deep, marked 4 notches on S. & E. edges, with stone mound, for Cor. to Secs. 8, 9, 16 & 17
	Land nearly level bench, Soil 1st rate.
	No timber.

	East on random line bet. Secs. 9 & 16. Vo 15°45' E.
8.60	Indian Creek, 15 lks. wide, 2 ft

Salt Lake Meridian

Chains.	
	Deep runs S.W.
14.00	Leave bottom.
27.50	Hollow drains S.W.
38.00	Road bears N.W. & S.E.
40.00	Set temporary 1/4 Sec. Cor.
80.27	Intersect N. & S. line 32 lks. S. of Cor. to Secs. 9, 10, 15 & 16, from which, S. 89°46' W. on true line bet. Secs. 9 & 16.
40.13	Set granite 14x14x8 - 9 in. deep, marked 1/4 on N. side, with stone mound, for 1/4 Sec. Cor.
80.27	The Cor. to Secs. 8, 9, 16 & 17
	Land mostly level bench, soil 1st rate.
	No timber.

North bet. Secs. 8 & 9

Va 15°45' E.

14.50	Irrigation canal runs S.W.

~~[illegible]~~ 450

Subdivisions T. 29 S. R. 8 W.

Chains.	
15.00	Road bears N.E. & S.W.
27.50	Irrigation Canal runs S.W.
40.00	Set granite 13×12×12 – 9 in. deep, marked 11 on W. side, with stone mound, for 11 Sec. Cor.
45.00	Leave bottom.
49.50	Wash in ~~road~~ road hollow drains S.E.
56.00	~~Wash in hollow~~ – " S.E.
70.00	Wash drains E.
77.00	" " S.E.
80.00	Set granite 14×10×5 – 9 in. deep, marked 5 notches on S. & 4 on E. edges, with stone mound, for Cor. to Secs. 4, 5, 8 & 9.

Land good bottom bench.

Soil 1st rate.

No timber

East on random line bet. Secs. 4 & 9

Va 15°45' E.

Salt Lake Meridian.

Chains.	
1,50	Wash drains S.E.
12,50	Wash in hollow drains S.E.
21,50	Enter bottom.
29,75	Road bears N & S.
40,00	Set temporary 1/4 Sec. Cor.
41,50	Wild leak creek, 15 lks. wide, 15 in. deep, at foot of bench point, runs S.W.
48,00	Enter bottom.
80,36	Intersect N & S. line at Cor. to Secs. 3, 4, 9 & 10, from which West on true line bet. Secs. 4 & 9.
40,18	Set granite 15 x 9 x 5 = 10 in. deep, marked 1/4 on N. side, with stone mound, for 1/4 Sec. Cor.
80,36	The Cor. to Secs. 4, 5, 8 & 9.

Land mostly level.

Soil 1st rate.

No timber

~~496~~ 452

Subdivisions T. 29 S. R. 8 W.

Chains.	
	North on random line bet. Secs. 4 & 5
	Va 15° 45' E.
1,75	Wash drains S. E.
31,50	Wash drains S. W.
4-6,00	Set temporary 1/4 Sec. Cor.
70,75	Wash drains S. E.
79,76	Intersect N. boundary of T. 9 S. R. 8 W.
	9 lks. E. of Cor. to Secs. 4 & 5, from which
	S. 4° E. on line bet. Secs. 4 & 5.
39,76	Set granite 12 x 8 x 6 - 8 in. above
	ground, marked 1/4 on N. side, with stone
	mound, for 1/4 Sec. Cor.
79,76	The Cor. to Secs. 4, 5, 8 & 9
	Land broken hills.
	Soil 2nd rate.
	Timber.
	May 15th 1878.

West on random line bet. Secs. 4 & 5

Va 15° 45' E.

BOOK-A-157

Salt Lake Meridian.

Chains	
10.00	Wash in hollow drains S.E.
14.25	Hollow drains S.E.
32.00	Wash in hollow drains S.E.
40.00	Set temporary 1/4 Sec. Cor.
42.00	Road bears N.O.S.
62.75	Road bears N.W. & S.E.
80.10	Intersect W. boundary of Tp. at Cor. to Secs. 18 & 19, from which. East on true line bet. Secs. 18 & 19.
40.10	Set lime stone 13×12×7 - 9 in. deep, marked 1/4 on N. side, with stone mound, for 1/4 Sec. Cor.
80.10	The Cor. to Secs. 17, 18, 19 & 20. Land rolling bench. Soil 2nd rate. No timber.

North bet. Secs. 17 & 18.

Va 15°45' E.

~~1798~~ 454

Subdivisions T. 29 S. R. 8 W.

Chains.	
40.00	Set granite 18 x 10 x 6 - 12 in. deep, marked 1/4 on W. side, with stone mound, for 1/4 Sec. Cor.
52.25	Wash drains S. E.
59.50	Wash drains S. E.
80.00	Set granite 16 x 14 x 7 - 11 in. deep, marked 4 notches on S. & 5 on E. edges with stone mound for Cor. to Secs. 7, 8, 17 & 18.
	Land broken bench.
	Soil 1st rate
	No timber

East on random line bet. Secs. 8 & 17.
Va 15°45' E.

9.00	Wash drains S. E.
22.50	Wash drains S. E.
40.00	Set temporary 1/4 Sec. Cor.
52.50	Wash drains S. E.

BOOK-A-157

Chains.	Salt Lake Meridian
61.00	Enter bottom.
66.00	Irrigation Canal runs S.W.
71.00	Road bears N.E. & S.W.
80.28	Intersect N. & S. line 34 lks. S. of Cor. to Secs. 8, 9, 16 & 17, from which, S. 89°45' W. on true line bet. Secs. 8 & 17
40.14	Set granite 11x10x5 = 7 in. deep, marked 1/4 on N. side, with stone mound for 1/4 Sec. Cor.
80.28	The Cor. to Secs. 7, 8, 17 & 18. Land mostly rolling bench. Soil 1st rate. No timber.

West on random line bet. Secs. 7 & 18. (Va 15°45' E).

40.00	Set temporary 1/4 Sec. Cor.
45.00	Enter timber.
57.00	Road bears N.W. & S.E.

65.25	Road bears N. & S.
74.75	Wash drains S. E.
80.16	Intersect W. boundary of Tp.
80.16	19 lks. N. of Cor. to Secs. 7 & 18.
	from which.
	N. 89°.52' E. on true line bet. Secs. 7 & 18.
40.16	Set granite 12×7×7, 8 in. deep,
	marked 1/4 on N. side, with stone
	mound for 1/4 Sec. Cor.
80.16	The Cor. to Secs. 7, 8, 17 & 18.
	Land bench.
	Soil 1st rate.
	Timber pine & cedar of com=
	mercial value on W. 35.16 chs.
	North bet. Secs. 7 & 8.
	Va 15°.45' E
5.00	Wash drains S. E.
13.75	Wash drains S. E.

37.00 Wash drains S. E.

40.00 Set granite 16x10x5 - 11 in. deep, marked 11 on N. side, with stone mound, for 1/4 Sec. Cor.

45.00 Enter timber.

55.00 Wash drains E.

80.00 Set granite 14x10x4 - 9 in. deep, marked 5 notches on S. & E. edges. with stone mound, for Cor. to Secs. 5, 6, 7 & 8, from which,

A cedar 5 in. dia. bears S. 41° W. 6 links dist. marked S. 7. T. 29 S. R. 8 W. B.T.

A cedar 4 in. dia. bears S. 44° E. 7 links dist. marked S. 8 B.T.

A cedar 3 in. dia. bears N. 85° E. 57 lks. dist. marked S. 5 B.T.

Land rolling, bunch Soil 1st rate.

Timber, pine & cedar of commercial value on N. 34.50 Chs.

~~50~~ Subdivisions T. 29 S. R. 8 W.

Chains.	East on random line bet. secs. 5 & 8. Va 15° 45' E.
13.50	Road bears N.W. & S.E.
17.25	Wash drains S.E.
22.50	Leave timber.
40.00	Set temporary 1/4 Sec. Cor.
41.75	Road bears N.W. & S.E.
57.80	Road bears N.W. & S.E.
59.50	Wash drains S.E.
67.25	Wash drains S.E.
78.00	Wash drains S.E.
80.63	Intersect N. & S. line at cor to secs. 4, 5, 8 & 9, from which. West on true line bet. secs. 5 & 8.
40.31	Set granite 14 x 14 x 8 - 9 in. deep, marked 1/4 on N. side with stone mound, for 1/4 Sec. Cor.
80.63	The Cor. to secs. 5, 6, 7 & 8. Land mostly bench. Soil 1st rate.

BOOK-A-157

Salt Lake Meridian.

Chains.	Timber cedar & pine of commercial value on W. 22.50 chs.
	West on random line bet. Secs. 6 & 7 Va 15°45' E.
28.00	Wash drains S.W.
34.00	Leave timber
40.00	Set temporary 1/4 Sec. Cor.
42.50	Wash drains S.E.
45.00	Enter timber
50.00	Wash drains S.E. Crossing of two roads bear N. 20° E & S 20° W. & N 40° E. & S 50° W.
79.80	Intersect W. boundary of Tp. 30 lks. S. of Cor. to Secs. 6 & 7, from which S. 89.47 E. on true line bet. Secs. 6 & 7.
39.80	Set granite 11x10x9 - 7 in. deep, marked 1/4 on N. side, with stone mound for 1/4 Sec. Cor.
79.80	The Cor. to Secs. 5, 6, 7 & 8.

3 ~~4~~ 4 60 Subdivisions T 29 S. R. 8 W.

Chains.	
	Land rolling bench.
	Soil 1st rate.
	Timber pine & cedar of Commercial value on 68.80 chs.
	North on random line bet. Secs. 5 & 6. Va 15.45 E.
3.25	Timber road bears N.W. & S.E.
27.00	Timber road bears N.W. & S.E.
32.00	Granite wash drains S.E.
40.00	Set temporary 1/4 Sec. Cor.
41.10	A cedar 5 in. dia.
47.75	A cedar 30 in. dia.
79.90	Intersect N. boundary of Tp. 28 lks. W. of Cor. to Secs. 5 & 6, from which S. 12' W on true line bet. Secs. 5 & 6.
39.90	Set granite 16 x 14 x 10 - 11 in. deep, marked 1/4 on W. side, with stone mound, for 1/4 Sec. Cor. from which

BOOK-A-157

Salt Lake Meridian

Chains. A cedar 20 in dia bears N.70°W. 481 Ks. dist.
A cedar 4 in dia bears N.80°E. 456 Ks. dist.
post marked 1/4 S.B.T.

79.90 The Cor. to Secs. 5, 6, 7 & 8
Land rolling bench.
Soil 1st rate.
Timber pine & cedar of commercial value on 79.90 chs.

May 16th 1878

General Description.

The additional land embraced in this Tp. consists of good bottoms and benches most of which can be irrigated from Indian & Wild Cat Creeks and Beaver River. Some of the bottoms have already been under cultivation. The N.W. corner of the Tp. contains some groves of cedar & pine of commercial value.

Augustus D. Ferron
Dep. Sur.

BOOK-A-157

U. S. SURVEYOR GENERAL'S OFFICE,

Salt Lake City, Utah, August 1st 1878

The foregoing field notes of the survey of the ...

Subdivision lines of

Township No. 2 S. Range No. 8 W.

of the Salt Lake Meridian in Utah Territory

Executed by Augustus D. Ferron

Under his contract of the No 79 day of August 187 7, in the month of May 1878, having been critically examined, the necessary corrections and explanations made, the said field notes, and the surveys they describe are hereby approved.

Jno Lalonde

U. S. Surveyor General for Utah.

BOOK-A-157
R: (157)

468
~~547~~

Filed 187 .

Examined by

Compared by

FIELD NOTES

OF

THE SURVEY OF THE

Exterior Boundaries

of Township No 29 S. , *Range No* 8 W.

of the Salt Lake Meridian in Utah Territory.

BY

Augustus D. Ferron

U. S. DEPUTY SURVEYOR,

Under his Contract No. 79

dated August 27th 1877.

Survey commenced May 13th 1878.

Survey completed May 13th 1878.

West Boundary T. 29 S. R. 8 W. 464
BOOK-A-157
Salt Lake Meridian. 548

Survey Commenced May 13th 1878.

ins From the established Cor. to Secs. 19. 24. 25 & 30 on the W. Boundary of Tp. 29 S. R. 8 W. established by Julian Bausman Dep. Sur. The description agreeing with that furnished me by the Office. Viz: a Red Granite stone 24 x 10 x 8. North bet. Secs. 19 & 24.

Va 15°45' E.

11.00 Road bears N.W. & S.E.

40.00 Set lime stone 10 x 10 x 8 - 7 in deep, marked 1/4 x on W. side, with stone mound for 1/4 Sec. Cor.

44.50 Ravine drains S.E.

78.50 Wood road bears N.W. & S.E.

80.00 Set lime stone 14 x 9 x 5 - 9 in. deep, marked 3 notches on N. & S. edges, with stone mound, for Cor. to Secs. 13, 18, 19 & 24

Land rolling -

~~509~~ 463 West Boundary T. 29 S. R. 5 W.

Chains	Soil 2nd rate. No timber.
	North bet. Secs. 13 & 18
	Va 15°45' E.
3.50	Wash drains S.E. Enter timber
6.75	Wash drains E.
10.40	Road bears E. & W.
14.50	Wash drains E.
26.25	Wash drains E.
37.50	Wash drains E.
38.20	Road bears E. & W.
40.00	Set lime stone 12×10×5 = 8 in. deep, marked 1/4 on W. side, with stone mound, for 1/4 Sec. Cor. from which
	A cedar 7 in dia bears S. 27° E. 56 lks. dist.
	A cedar 10 in dia bears N. 70° W. 72 lks. dist.
	both marked 1/4 S. B.T.
44.00	Wash drains E.

Salt Lake Meridian

chains	
54.00	Road bears E. & W.
57.00	Wash drains S. E.
64.25	Wash drains E.
65.00	Road bears E. & W.
80.00	Set granite 16x14x12 - 11 in. deep, marked 2 notches on N. & 4 on S. edges, with stone mound, for Cor. to Secs. 7, 12, 13 & 18, from which.

Acedar 10 in. dia. bears N. 20° E. 80 lks. dist. marked S. 7 T. 29 S. R. 8 W. B.T.

Acedar 4 in. dia. bears N. 50° W. 70 lks. dist. marked S. 12. T. 29 S. R. 9 W. B.T.

Acedar 7 in. dia. bears S. 65° E. 48 lks. dist. marked S. 18 B.T.

Land rolling -

Soil 1st rate.

Timber cedar & pine of commercial value on 76.50 chs.

~~547~~ West Boundary T. 29 S. R 8 W.

Chains	North bet. Secs. 7 & 12. Va 15°45' E.
3.50	Wash drains S.E.
28.80	Russels Creek 3 lks. wide, 3 in. deep, runs S.E.
29.50	Road bears N.W. & S.E.
33.50	Road bears N.E. & S.W.
40.00	Set lime stone 14x12x8 - 9 in. deep, marked 1/4 on W. side, with stone mound, for 1/4 Sec. Cor. from which, Acedar Cin. dia. bears N. 37° E. 14 lks. dist. Acedar Cin. dia. bears S. 48° W. 32 lks. dist. both marked 1/4 S. B.T.
50.50	Wash drains E.
53.75	Wash drains E.
58.00	Road bears N.E. & S.W.
80.00	Set granite 20x12x10 - 15 in. deep, marked 1 notch on N. & 5 on S. edges, with stone mound, for Cor. to Secs. 1, 6, 7 & 12, from which.

BOOK-A-157

Salt Lake Meridian ~~512~~

Chains | A cedar 9 in. dia. bears N. 10° W. 34 lks. dist.
marked S. 1. T. 29 S. R. 9 W. B. T.
A pine 5 in. dia. bears N. 10° E. 35 lks. dist.
marked S. 6. T. 29 S. R. 8 W. B. T.
A cedar 4 in. dia. bears S. 45° W. 57 lks. dist.
marked S. 12 B. T.
Land rolling.
Soil 1st rate.
timber cedar & pine of commercial value on 80.00 Chs.

North bet. Secs. 1 & 6.
Va 15° 45' E.

29.00 Enter Granite Range

40.00 Set granite 14 x 10 x 8 - 9 in. deep, marked 1/4 on W. side, with stone mound, for 1/4 Sec. Cor. from which
A cedar 4 in. dia. bears N. 70° W. 10 lks. dist.
A cedar 6 in. dia. bears S. 80° E. 30 lks. dist.

469 West Boundary T. 29 S. R 8 W.
~~513~~ Salt Lake Meridian

Chains	
	both marked 1/4 S. B.T.
42.00	Ridge bears N.W. & S.E.
58.00	Raine drains S.E.
67.00	Ridge bears N.W. & S.E.
80.00	Set granite 17x7x7 - 11 in. deep, marked 6 notches on N. S. E & W. edges, with stone mound for Cor. to Tps. 28 & 29 S. R. 8 & 9. W. from which
	A pine 5 in. dia bears N. 40° W. 13 lks. dist. marked S. 36. T. 28 S. R. 9 W. B.T.
	A cedar 15 in. dia bears N. 20° E. 30 lks. dist. marked S. 31. T. 28 S. R. 8 W. B.T.
	A cedar 14 in. dia bears S. 35° W. 27 lks. dist. marked S. 1. T. 29 S. R. 9 W. B.T.
	Land mountainous -
	Soil 2nd rate.
	Timber cedar & pine of commercial value on 80.00 chs.

BOOK-A-157

Chains. From the Cor. to Tps. 28 & 29 S. R. 8 & 9 W. I run;
East on random line bet. said Tps. setting temporary Cors. at every 40 & 80. chs. and at 6 miles, 49 lks. I fall 32 lks. S. of the Cor. to Tps. 28 & 29 S. R. 7 & 8 W. The correction will therefore be 49 lks. W. and 5 1/3 lks. S. per mile.
From the Cor. to Tps. 28 & 29 S. R. 7 & 8 W. I run,
S 89°.58' W. on true line bet. Secs. 1 & 36,
40.00 Set trachyte 10x8x7 - 6 in. deep, marked 1/4 on N. side, with stone mound, for 1/4 Sec. Cor.
42.50 Wash drains S.
47.50 Road bears N.W. & S.E.
60.75 - Road bears N.E. & S.W.
67.75 - Wash drains S.W.
70.75 - Road bears N. & S.
80.00 Set trachyte 18x9x6 - 12 in. deep,

North Boundary T. 29 S. R. 8 W.

Chains	
	marked 1 notch on E. & 5 on W. edges, with stone mound, for Cor. to Secs. 1, 2, 35 & 36.
	Land level.
	Soil 1st rate.
	No timber.
	S. 89° 58' W on true line bet. Secs. 2 & 35.
	Va 15° 45' E.
8.50	Low clay ridge bears N. & S.
22.50	Wash drains N.W.
40.00	Set trachyte 10x8x7, 6 in. deep, marked 1/4 on N. side, with stone mound, for 1/4 Sec. Cor.
53.60	Wild Cat creek, 20 lks. wide, 18 in. deep, runs S.W.
76.30	Road bears N.E. & S.W.
80.00	Set granite 14x8x7 - 9 in. deep, marked 2 notches on E. & 4 on W.

Salt Lake Meridian ~~5 1/4~~

Chains	
	edges, with stone mound for Cor. to Secs. 2, 3, 34 & 35.
	Land mostly level.
	Soil 1st rate.
	No timber.

S. 89° 58' W on true line bet. Secs. 3 & 34
Va. 15° 45' E.

13.50	Leave flat.
25.00	Wash drains S.
40.00	Set granite 16x12x7-11 in deep, marked 1/4 on N. side, with stone mound, for 1/4 Sec. Cor.
41.00	Enter flat hollow drains S.E.
49.00	Wash drains S.E. Leave flat.
65.00	Junction of 2 washes drains S.
76.50	Wash drains S.
80.00	Set quartzite 15x12x8-10 in deep, marked 3 notches on E. & W. edges.

473
~~517~~ North Boundary T. 29 S. R. 8 W.

Chains with stone mound, for Cor. to Secs. 3, 4, 33 & 34.

Land rolling -

Soil 2nd rate.

No timber

N. 89°.58' W on true line bet. Secs. 4 & 33

Va 15°.45' E.

1.50 Wash drains S.

2.25 Lone cedar 5 in. dia. 25 ft. N.

9.50 Wash drains S.W.

25.50 Wash drains S.

34.80 Road bears N. & S.

40.00 Set granite 18x12x10 - 12 in. deep marked 1/4 on N. side, with stone mound for 1/4 Sec. Cor.

42.00 Wash drains S.E.

65.00 Enter flat hollow drains S.

68.35 Road bears N. & S.

Salt Lake Meridian

Chains	
69.00	Leave hollow,
77.50	Wash drains S.
80.00	Set quartz 18×15×10 - 12 in. deep, marked 4 notches on E. & 2 on W. edges, with stone mound, for Cor. to Secs. 4, 5, 32 & 33, from which,
	Alone cedar 8 in dia. bears S. 80° E. 255 lks. dist. marked S. 4. T. 29 S. R. 8 W. B. T.
	Land rolling.
	Soil 1st rate.
	No timber.

S. 89° 58' W on true line bet. Secs. 5 & 32
Va 15° 45' E

23.50	Wash drains S. E.
38.50	Road bears N. W. & S. E.
40.00	Set granite 14×7×6 - 9 in. deep, marked 1/4 on N. side, with stone mound, for 1/4 Sec. Cor.

Chains	North Boundary T. 29 S. R. 8 W.
60.00	Enter Cedar Slope.
73.00	Wash drains S.E.
80.00	Set quartzite 16×10×5 = 11 in. dee marked 5 notches on E. & 1 on W. edges, with stone mound, for Cor. Secs. 5, 6, 31 & 32, from which.

A pine 7 in. dia. bears S. 1° W. 21 lks. dist. marked S. 6. T. 29 S. R. 8 W. B.T.

A cedar 2 in. dia. bears N. 10° E. 32 lks. dist. marked S. 32. T. 28 S. R. 8 W. B.T.

A cedar 14 in. dia. bears N. 60° W. 37 lks. dist. marked S. 31 B.T.

Land rolling.

Soil 1st rate.

Timber cedar & pine of commercial value on W. 20.00 chs.

S. 89° 58' W. on true line bet. Secs. 6 & 31 (Va 15° 45' E).

Salt Lake Meridian

Chains

15.00 Enter Granite Range.

40.00 Set granite 11x8x7-7 in. deep, marked 1/4 on N. side, with stone mound, for 1/4 Sec. Cor. from which.

A cedar 16 in. dia. bears N. 50° W. 11 lks. dist.

A cedar 12 in. dia. bears S. 40° E. 39 lks. dist.

both marked 1/4 S. B. T.

57.00 Wash in deep cañon drains S. E.

80.49 The Cor. to Tps. 28 & 29 S. R. 8 & 9 W.

Land mountainous.

Soil 2nd rate.

Timber pine & cedar of commercial value on 80.49 chs.

May 13th 1878.

Note: for general description see end of subdivision lines of this Township.

BOOK-A-157

477

U. S. SURVEYOR GENERAL'S OFFICE,

Salt Lake City, Utah, August 1st 1876

The foregoing field notes of the survey of the ...

Exterior Boundaries of

Township No. 29 S. *Range No.* 8 W.

of the Salt Lake Meridian in Utah Territory

Executed by Augustus D. Ferron

Under his *contract of the* No 79 27th

day of August 1877, *in the month of*

May 1878, *having been critically examined, the necessary corrections and explanations made, the said field notes, and the surveys they describe are hereby approved.*

Frank Salomon

U. S. Surveyor General for Utah.