BOOK-A-154

1

14d Examined by C. H. Cranwell, C.C.

Field Notes
of the
Survey of the
South, East & North
Boundaries of
Townships 43 South
Range 3 West
of the
Salt Lake Meridian
Utah Territory
by
T. C. Bailey & J. G. Burrill
under joint contract N 73 of
Bailey & Burrill
dated September 4th 1876

Survey commenced Febr 22nd 1877
" completed " 23rd "

65

BOOK-A-154

1

14d Examined by C. H. Cranwell, C.C.

Field Notes
of the
Survey of the
South, East & North
Boundaries of
Townships 43 South
Range 3 West
of the
Salt Lake Meridian
Utah Territory
by
T. C. Bailey & J. G. Burrill
under joint contract N 73 of
Bailey & Burrill
dated September 4th 1876

Survey commenced Febr 22nd 1877
" completed " 23rd "

65

Township 43 North **R.** 3 West

10	11	12	13	14	15
6 80	5 61	4 [illegible]	3 39	2 29	1
19	18	60	45	38	28
7 [illegible]	8 59	9 47	10 37	11 17	12
18	17	58	46	36	[illegible]
18 74	17 57	16 [illegible]	15 35	14 26	13
19	20	21	22	23	24
30 66	29 50	28 41	27 31	26	25
31 63	32 50	33 40	34 30	35	36
1	5	3	4		

BOOK-A-134

South boundary of T. 43 S. R. 3 W.
Salt Lake Meridian

Chains	
	Survey commenced Febr. 22nd 1877 by T. C. Bailey From the established cor. to townships 43 & 44 South. Ranges 2 & 4 W. 2 mn East on a true line between secs 6 & 31 Var. 15° 30' E.
40.00	Set limestone 10 x 10 x 7 in. 6 in deep marked 1/4 on N. side, with mound of stone for 1/4 sec cor.
70.00	Ascend
80.00	Set limestone 19 x 12 x 4 in. 14 in deep notched 5 E. & 1 W., with mound of stone for cor. to secs 5, 6, 31 & 32 from which A cedar 4 in. dia bears N 60° E. 48 lks. dist. marked S. 32 T. 43 S.

South boundary of T. 43 S.

Chains	
	R. 3 W. B. T.
	A cedar 5 in. dia bears S 50° W.
	65 lks dist marked S 6 T. 44 S.
	R. 3 W. B. T.
	Land broken
	Soil 2nd rate rocky
	Timber Pine & Juniper
	East on a true line
	between secs. 5 & 32
	Var. 15° 30' E.
	Ascend
7.00	Top of slope bears N.W. & S.E.
9.00	Gulch drains N.W.
39.00	Head of Gulch drains N.W.
40.00	Set limestone 16 x 8 x 5 in. 10 in.
	deep marked 1/4 on N. side, with
	mound of stone for 1/4 sec. cor.
	from which

R

BC

Chai

77.0

80.0

6.00

30.0

40.00

R. 2 W. Salt Lake Meridian (3)

BOOK-A-154

Chains	A cedar 5 in. dia. bears S 87° W. 60 lk dist
	" " 3 " " " South 15 " "
	Both trees marked 1/4 S. B. T.
77.00	Wash in round hollow drains N.W.
80.00	Set limestone 14 x 8 x 6 in. 9 in. deep notched 4 E. & 2 W., with mound of stone for cor to secs 4, 5, 32 & 33
	Land undulating —
	Soil 2nd rate
	Timber, cedar & pine
	East on true line between secs 4 & 33
	Var. 15° 30' E.
6.00	Gulch drains N. W.
30.00	Wash drains N. E
40.00	Set limestone 16 x 10 x 4 in., 10 in. deep marked 1/4 on N. side, with

South boundary of T. 43 S. R. 3 W.
Salt Lake

Chains	
45.00	mound of stone for 1/4 sec. cor. Road to Lee's Ferry bears N & S.
50.00	Ridge bears N.E & S.W.
80.00	Set limestone 14 x 12 x 11 inches 9 in deep notches 3 E. & W., with mound of stone for cor. to secs. 3, 4, 33 & 34
	Land rolling - rocky
	Soil 2nd rate
	Timber cedar & pine

East on true line
between secs 3 & 34
Var. 15°30' E.

40.00	On Ridge bears N.E. & S.W. Set limestone 24 x 15 x 3 in 18 in deep marked 1/4 on N side with mound of stone for 1/4 sec. cor.
80.00	Foot of slope bears N. & S. Set limestone 18 x 14 x 5 in 13 in

BOOK-A-154

East Boundary of T. 43 S. R. 3 W.
Meridian.

Chains	deep notched 2 E. & 4 N., with mound of stone for cor. to secs 2, 3, 34 & 35. Land rolling & Mtky. Soil 2nd rate. Timber cedar & pine. Febr. 22nd 1877. J. C. Bailey.
	Febr. 23rd 1877. by J. G. Burnie. It being impracticable on account of the Buttes to run the E. boundary further E. therefrom from the cor. to secs 2, 3, 34 & 35 I run North on an offset line Var 15° 30' E. 160.00 chains thence East 160.00 chains to E. boundary

East boundary of T. 43 S

Chains	At the township corner I set a Limestone 20 x 15 x 5 in. 15 in. deep notched 4 N. & 2 E. with mound of stone for cor to secs 19, 24, 25 & 30 thence North between secs 19 & 24 Var. 15° 30' E.	
24.00	Gulch drains N. W.	
34.00	" " N. E.	
40.00	Set Limestone 18 x 15 x 4 in 13 in deep marked 4 on W. side, with mound of stone for 1/4 sec. cor.	30.00 40.00 65.00 80.00
44.00	Same Gulch drains N. W.	
54.00	" " " N E.	
80.00	Set Limestone 20 x 11 x 9 in. 5 in. deep notched 3 on N & E Ledge with mound of stone for cor. to secs 13 & 18 19 & 24	
	Land broken - rocky	

R 3 W. Salt Lake Meridian

BOOK-A-154

Soil 2nd rate.
Timber cedar & pine

North between secs 13 & 18
Var. 15° 30' E.

30.00 Wash drains N.E.
40.00 Set limestone 16 x 10 x 8 in 10 in deep marked 1/4 on W. side, with mound of stone for 1/4 sec. cor.
65.00 Gulch drains E.
80.00 Set limestone 15 x 10 x 5 in 10 in deep marked 4 notches on S & 2 on N. edges, with mound of stone for cor. to secs 7, 12, 13 & 18
Land rolling & rocky
Soil 2nd rate
Timber cedar & pine

East boundary of T. 43 S. R 3 W.
Salt Lake Meri

Chains	
	North between secs 7 & 12
	Var. 15° 30' E.
7.00	Wash drains E.
40.00	Set limestone 14 x 10 x 8 in 9 in deep marked 1/4 on W side, with mound of stone for 1/4 sec. Cor.
57.00	Creek drains N.E.
80.00	Set limestone 14 x 9 x 9 in. 9 in deep notched 1/4 S. & S., with mound of stone for cor. to secs. 1. 6. 7 & 12
	land rolling - rocky
	Soil 2nd rate
	Timber cedar & pine
	North between secs 1 & 6
	Var. 15° 30' E.
15.00	Creek drains N.E.
40.00	Set limestone 18 x 10 x 4 in. 13 in deep marked 1/4 on W. side, with

Chains
80.00

BOOK A-154

North boundary of T. 43 S. R. 3 W.

Meridian.

Chains	
80.00	mound of stone for ¼ sec. cor. Set limestone 15 x 10 x 5 in. 10 in. deep marked 6 on N. W. & S. edges for cor. to T. 42 & 43 S. R. 2 & 3 W.
	Land rolling — rocky
	Soil 2nd Rate
	Timber cedar & pine

From the cor to T. 42 & 43 S. R. 2 & 3 W. 2 mm West on a random line between said townships setting temporary corners at every 40 & 80 chains. I find the line to be 5 miles 79 chs & 60 lks. and the falling to be 72 lks N. of the township cor. — The correction for the true line will therefore

North boundary of T. 43 S. | R.

Chains		BO
	be 12 links S. pr. mile, and the bearing N. 89° 55' E.	
	From the cor to T.s 42 & 43 S. R.s 3 & 4 W. 7 mm	20.00
	N. 89° 55' E on true line between secs 6 & 31	40.00
	Var. 15° 30' E	
39.60	Drove charred cedar post, 48 x 4 x 4 in marked 1/4 on N. side, 12 in deep in mound of earth raised from 4 pits each 24 x 12 x 12 in. for 1/4 sec. cor.	80.00
79.60	Drove charred cedar post 48 x 4 x 4 in. notched 5 E & 1 W., 12 in deep in mound of earth raised from 4 pits each 24 x 12 x 12 for cor to secs 5, 6, 31 & 32	
	Land undulating	
	Soil 1st rate	
	Timber scattering cedar	

T. 3 N. Salt Lake Meridian.

BOOK-A-154

11

N. 89° 55' E. on true line between secs 5 & 32.

Var. 15° 30' E.

20.00 Road bears N.E. & S.W.

46.33 Iron chained cedar post 48 x 4 x 4 in. marked 4 on N. side, 12 in. deep in mound of earth mixed stone & pits each 24 x 12 x 12 in. for 1/4 sec. cor.

80.00 Set sandstone 15 x 14 x 8 in. 10 in. deep marked 4 notches on E. & 5 on W. edges and mixed a mound of earth stone & pits each 24 x 12 x 12 in. for cor. to secs. 5, 4, 32 & 33

Land undulating. Soil [illegible] under scattering cedar.

X

N. 89° 55' E. on true line between secs. 4 & 33

North boundary at 0. 43 E.

	Var. 15° 39' E.	32.50
40.00	Set sandstone 12 x 12 x 4 in. 8 in. deep marked 1/4 on N. side and mound of earth from 4 pits each 24 x 12 x 12 in. for 1/4 sec. cor.	37.00 40.00
37.00	Set sandstone 12 x 10 x 3 in. 10 in deep notched 3 E & 30 N. and mound of earth from 4 pits each 24 x 12 x 12 in. for cor. to secs 3 4 33 & 34.	42.00 37.00 80.00
	Land mostly level Soil 1st rate No timber	
	N. 89° 55. E on true line between secs 3 & 34 Var. 15° 30' E.	
7.00	Road runs N.E. & S.W.	

32.50	Wash drains N.E.
37.00	" " "
40.00	Set sandstone 16 x 14 x 2 in 10 in deep marked ¼ on N side and raised mound of earth from 4 pits each 24 x 12 x 12 in for ¼ sec. cor.
42.00	Wash drains N.E.
50.00	Leave feat & enter timber bench bears N.E. & S.W.
80.00	Set limestone 20 x 15 x 6 in, 15 in deep notched 2 E & 4 W, with mound of stone for cor to secs 2, 3 34 & 35
	from which
	A cedar 12 in dia bears S. 32 E. 44 links dist. marked S 2 T 43 S. R 2 W B. T.
	A cedar 6 in. dia bears

North boundary of T. 43 S.

14

N 23 E. 96 lks. dist. marked
S 35 T. 42 S. R. 3 W. B. T.
Land mostly level
Soil 1st rate
Timber cedar on E. 30 chs

40.00

N. 89° 55' E. on true line
between secs 2 & 35
Var 15° 30' E.

40.00 Set limestone 15 x 10 x 5 in. 75.00
10 in. deep marked 1/4 on N side, 80.00
with mound of stones for
1/4 sec. cor.

80.00 Set limestone 15 x 11 x 6 in.
10 in. deep notched 1 E & 5 W.
with mound of stone for cor
to secs 1, 2, 35 & 36
Land gently N. slope
Soil 2nd rate - rocky

Timber cedar & pine

N. 89° 55' E on true line
between secs 1 & 36
Var. 15° 30' E.

40.00 Set limestone 15 x 10 x 5 in.
10 in. deep marked 1/4 on N. side,
with mound of stone for
1/4 sec. cor.

75.00 Gulch drains N.E.

80.00 The cor to townships 42 &
43 S. Ranges 2 & 3 W. —
Land rolling — rocky
Soil 2nd rate
Timber cedar & pine
Febr. 23rd 1877 J. E. Burrell

For General Description and
Approval see end of subdivision
notes of this township —

BOOK-A-154 2

19

Field Notes,

of

The Survey of the

Subdivision Lines

of

Township 43 S. Range 3 West

of

The Salt Lake Meridian

Utah Territory,

By,

T. C. Bailey, & J. G. Burrill &c.

Under joint Contract of Bailey & Burrill

No. 73. dated Sept. 4th 1876,

Survey commenced Feby 23rd 1877

" Completed " 26th 1877,



Subdivisions Sp. 43 S. N. S. W.

BOOK-A-154

Suet Lake Meridian

Chains	February 23rd 1877
	By T. C. Bailey,
	The corner to Sections 35 & 36 not being established, therefore from the Cor. to Secs 24 & 25 on the East boundary of the Township I run,
	West on true line between Secs. 24 & 25,
	Var. 15° 30' E.
16,00	Gulch drains N. E.
40,00	Set Limestone 15 x 10 x 5 in 10 in deep, marked 1/4 on N. side & raised mound of stones for 1/4 Sec. Cor.
80,00	Set Limestone 16 x 10 x 10 in, 12 in, deep, marked 1 notch on E. & 2 on S. sides & raised mound of stones for cor. to Secs. 23, 24, 25 & 26.

Subdivisions, Tp. 43 S. R. 3 W.

Chains,	Land rolling, Soil 2nd rate Timber, Cedar & pinion pine
	North between Secs, 23 & 24, Var, 15° 30' E,
40,00	Set limestone 18 x 12 x 11 in, 12 in, deep, marked 1/4 on W, side & raised mound of Stones for 1/4 Sec, Cor,
80,00	Set Limestone 20 x 15 x 9 in, 12 in deep, marked 1 notch on E, & 3 on S, edges & raised mound of stones for Cor, to Secs, 13, 14, 23 & 24 Land rolling, Soil 2nd rate, rocky, Timber, Cedar & pine,

Tuck Lake Meridian

Chains	
	East on a random line between Secs. 13 & 24, Var. 15° 30' E.
40.00	Set temporary 1/4 Sec. Cor.
17.00	Gulch Drains N.E.
79.90	Intersect E. boundary of Cor. to Secs. 13, & 24 from which
	Set on true line between Secs. 13, & 24
39.45	Set Limestone 18x16x10 in 12 in. deep, marked 1/4 on N. side & raised mound of stones for 1/4 Sec. Cor.
79.90	The Cor. to Secs. 13, 14, 23 & 24
	Land rolling Soil 2nd rate, Timber, Cedar & pine.

Subdivisions Tp. 43 S. R. 3 W.

Chains.	
	North between Secs. 13 & 14
	Var. 15° 30' E.
40,00	Set Limestone 18 x 9 x 9 in, 12 in, deep, marked 1/4 on W. side, & raised mound of stones for 1/4 Sec. Cor.
41,00	Gulch drains N.E.
80,00	Set Limestone 16 x 10 x 6 in, 10 in, deep, marked 1 Notch on E. & 4 on S. edges, & raised mound of stones for Cor. to Secs. 11, 12, 13 & 14
	Land rolling,
	Soil 2nd rate,
	Timber, Cedar & pine,
	East on random line between Secs. 12 & 13,
	Var. 15° 30' E.
26,00	Gulch drains N.E.

Salt Lake Meridian

Chains	
40.00	Set temporary 1/4 Sec. Cor.
79.85	Intersect E. boundary of T. 16 S., R. 1 E., of Cor. to Secs. 12 & 13, from which S. 89 53 W. one true line between Secs. 12 & 13, Var. 15° 30' E.
39.93	Set limestone 16 x 15 x 6 in., 10 in. deep, marked 1/4 on N. side & raised mound of stone for N. 1/4 Sec. Cor.
79.85	The Cor. to Secs. 11, 12, 13 & 14 Land rolling, Soil 2nd rate, rocky, Timber, Cedar & Pine.

North between Secs. 11 & 12
Var. 16° 30' E.

37.00	Gulch drains N.E.

Subdivisions Th. 43 S. R. 2 W.

Chains		Chain
[illegible]	Set Limestone 18 x 4 x 4 in. 10 in. deep, marked 1/4 on W. side, & raised mound of stones for 1/4 Sec. Cor.	
80,00	Set Limestone 20 x 4 x 4 in. 15 in. deep, marked 1 on E & 5 on S, edges & raised mound of stones for Cor. to Secs. 1, 2, 11, & 12.	39.9
	Land rolling.	
	Soil 2nd rate.	
	Timber, Cedar & pine.	79.8
	East on random line between Secs. 1 & 12. Var. 15° 30' E.	
40,00	Set temporary 1/4 Sec. Cor.	14,
65,00	Gulch drains N. E.	[illegible]
79,80	Intersect E. boundary of	5[illegible]

Salt Lake Meridian

Chains	
	Township 35 lks, S, of Cor, to Secs, 1 & 2 from which, S, 89 45 W, on true line between Secs, 1 & 12,
39.90	Set Limestone 18 x 11 x 10 in, 12 in, deep, marked 1/4 on N, side & raised mound of stones for 1/4 Sec, Cor,
79.80	The cor, to Secs, 1, 2, 11 & 12, Land broken, rocky Soil 2nd rate, Timber, Cedar & pine,
	North on random line between Secs, 1 & 2, Var, 15° 30' E,
14.[illegible]	Gulch trains N.E,
[illegible],00	Set temporary 1/4 Sec, Cor,
50,20	Intersect N, boundary of

Sublimation Tp. 113 S. R. 3 W.

Chains	
	Tp. [illegible] E. of cor. to Secs. 1 & 2 [illegible] which, S. 0, 18' E. in [illegible] [illegible] Secs. 1 & 2.
40,20	Set limestone 16 x 12 x 5 in. 12 in. deep, marked 1/4 on W. side, & raised mound of stones for 1/4 Sec. Cor.
80,2[illegible]	The Cor. to Secs. 1, 2, 11 & 12. Land rolling. Soil 2nd rate rocky. Timber, Cedar & pine.
	Feby. 23rd 1877. F. C. Bailey.

February 23rd 1877.

By J. G. Burrill.

From the Cor. to Secs. 34 & 35 on the S. boundary of the Tp. Trun.

North between Secs. 34, 35.

Salt Lake Meridian

Chains	Var. 15°30' E.
44,00	Set limestone 16×10×6 in. 11 in deep, marked 1/4 on N. side & raised mound of stones for 1/4 Sec. Cor.
113,00	Fulch drains E.
30,00	Set limestone 20×11×3 in. 12 in. deep, marked 2 on E. & 1 on S. edges & raised mound of stones for cor. to Secs. 26, 27, 34 & 35.
	Land rolling.
	Soil 2nd rate, rocky.
	Timber, cedar & pine.

The line East is broken by impracticable Swamp.
North between Secs. 26 & 27
Var. 15°30' E.

Subdivisions Th. 43 S. R. 3 W.

Chains		Chains
30,00	Gulch drains E.	30,00
[illegible]	Set limestone 18 x 18 x 6 in. 12 in. deep, marked [illegible] in W. side, & [illegible] mound of stones for 1/4 Sec. Cor.	
80,00	Set limestone [illegible] 15 in. deep, marked 2 notches on E. & 2 in S. edges, & raised mound of stones for Cor. to Secs. 2[illegible], 23, 26, & 27. Land rocky, rocky. Soil 2nd rate. Timber, cedar & pine	80,00
	East on random line between Secs. 23 & 26. Var. 15° 30' E.	40,00
40,00	Set temporary 1/4 Sec. Cor.	
46,00	Gulch drains S.E.	

BUUX-A-154

Salt Lake Meridian

Township 5 S, R 1 W

Section 1, All, 635.84 Acres

Sec. 2, All, 639.36 Acres

Sec. 3, All, 639.36 Acres

Sec. 4, All, 639.36 Acres

Sec. 5, All, 639.36 Acres

Sec. 6, All, 639.36 Acres

Sec. 7, All, 639.36 Acres

Sec. 8, All, 639.36 Acres

Sec. 9, All, 639.36 Acres

Sec. 10, All, 639.36 Acres

Sec. 11, All, 639.36 Acres

Sec. 12, All, 639.36 Acres

Township 5 S, R 2 W

Sec. 1, All, 639.36 Acres

Sec. 2, All, 639.36 Acres

Sec. 3, All, 639.36 Acres

Sec. 4, All, 639.36 Acres

Sec. 5, All, 639.36 Acres

Sec. 6, All, 639.36 Acres

Sec. 7, All, 639.36 Acres

Sec. 8, All, 639.36 Acres

Sec. 9, All, 639.36 Acres

Sec. 10, All, 639.36 Acres

Sec. 11, All, 639.36 Acres

Sec. 12, All, 639.36 Acres

Township 5 S, R 3 W

Sec. 1, All, 639.36 Acres

Sec. 2, All, 639.36 Acres

Sec. 3, All, 639.36 Acres

Sec. 4, All, 639.36 Acres

Sec. 5, All, 639.36 Acres

Sec. 6, All, 639.36 Acres

Sec. 7, All, 639.36 Acres

Sec. 8, All, 639.36 Acres

Sec. 9, All, 639.36 Acres

Sec. 10, All, 639.36 Acres

Sec. 11, All, 639.36 Acres

Sec. 12, All, 639.36 Acres

Township 5 S, R 4 W

Sec. 1, All, 639.36 Acres

Sec. 2, All, 639.36 Acres

Sec. 3, All, 639.36 Acres

Sec. 4, All, 639.36 Acres

Sec. 5, All, 639.36 Acres

Sec. 6, All, 639.36 Acres

Sec. 7, All, 639.36 Acres

Sec. 8, All, 639.36 Acres

Sec. 9, All, 639.36 Acres

Sec. 10, All, 639.36 Acres

Sec. 11, All, 639.36 Acres

Sec. 12, All, 639.36 Acres

Township 5 S, R 5 W

Sec. 1, All, 639.36 Acres

Sec. 2, All, 639.36 Acres

Sec. 3, All, 639.36 Acres

Sec. 4, All, 639.36 Acres

Sec. 5, All, 639.36 Acres

Sec. 6, All, 639.36 Acres

Sec. 7, All, 639.36 Acres

Sec. 8, All, 639.36 Acres

Sec. 9, All, 639.36 Acres

Sec. 10, All, 639.36 Acres

Sec. 11, All, 639.36 Acres

Sec. 12, All, 639.36 Acres

Township 5 S, R 6 W

Sec. 1, All, 639.36 Acres

Sec. 2, All, 639.36 Acres

Sec. 3, All, 639.36 Acres

Sec. 4, All, 639.36 Acres

Sec. 5, All, 639.36 Acres

Sec. 6, All, 639.36 Acres

Sec. 7, All, 639.36 Acres

Sec. 8, All, 639.36 Acres

Sec. 9, All, 639.36 Acres

Sec. 10, All, 639.36 Acres

Sec. 11, All, 639.36 Acres

Sec. 12, All, 639.36 Acres

North Uintah Sec. 22, 23, 24, 25, 26, 27

Lat. 15° 30' E.

Fee Limitation 15 year 40 Acre, 12 month, marked Keyin Blank Travel Permit required

Subdivisions Th. 13 S. R. 3 W.

Chains		Chains
	for ¼ Sec. Cor.	
80,00	Set Limestone 20×11×8 in. 15 in. deep, marked 2 notches in E. & 3 on S., dgs for Cor. to Secs. 14, 15, 22 & 23.	80,10
	Land rolling, rocky.	
	Soil 2d rate.	
	Timber, Cedar & pine.	
	East on random line between Secs. 14 & 23.	40,0
	Var. 15° 30' E.	
[illegible]	Set temporary ¼ Sec. Cor.	
80,10	Intersect N. & S. line 16 Cks. S. of Cor. to Secs. 13, 14, 23 & 24 from which	80,0
	S. 89° 53' W. on true line between Secs. 14 & 23.	
40,05	Set Limestone 16×10×4 in.	

Chains	11 in. deep, marked 1/4 on N. side, & raised mound of stones for 1/4 Sec. Cor.
30,00	The Cor. to Secs. 14, 15, 22 & 23
	Land rolling, & rocky,
	Soil 2nd rate.
	Timber, cedar & pine.
	North between Secs. 14 & 15.
	Var. 15°30' E.
40,00	Set Limestone 18 x 15 x 5 in, 12 in. deep, marked 1/4 on W. side & raised mound of stones for 1/4 Sec. Cor.
80,00	Set Limestone 20 x 13 x 6 in, 15 in. deep, marked 2 notches on E. & 4 on S. edges, & raised mound of stones for Cor. to Secs. 10, 11, 14 & 15.

Subdivisions, Th. 43 S. R. 5 W.

Chains		Chains
	Land rolling & rocky, Soil 2nd rate. Timber, cedar & pine.	
	East on random line between Secs. 11 & 14, Var. 15° 30' E.	23,0
40,00	Set temporary 1/4 Sec. Cor.	40,0
80,16	Intersect N. & S. line at the cor. to Secs. 11, 12, 13 & 14 from which,	80,0
	West on true line between Secs. 11 & 14	
40,08	Set Limestone 20 x 11 x 4 in. 15 in. deep, marked 1/4 on N. side, & raised mound of stones for 1/4 Sec. Cor.	
80,16	The cor. to Secs. 10, 11, 14, 7, 15. Land rolling & rocky.	

Salt Lake Meridian

Chains	Soil 2nd rate Timber, Cedar & pine
	North between Secs. 10 & 11, Var. 15° 30' E,
23,00	Gulch chains N. E,
41,00	Set Limestone 15 x 10 x 5 in, 16 in deep, marked 1/4 on W. side & raised mound of stones for 1/4 Sec. Cor,
80,00	Set Limestone 24 x 15 x 14 in, 15 in. deep, marked 7 notches on E, & 5 on S. edges & raised mound of stones for Cor, to Secs, 2, 3, 10 & 11,
	Land rolling, rocky, Soil 2nd Rate, Timber, Cedar & pine,

Subdivisions, Tl. 43 S. R. 3 W.

Chains		Chain
	East on random line between Secs. 2 & 11, Var. 15° 30' E.	
40,00	Set temporary 1/4 Sec. Cor.	40,00
62,00	Gulch drains N. E.	
80,20	Intersect N. & S. line 16 Chs. N. of Cor. to Secs. 1, 2, 11 & 12, from which, S. 89° 53 W. on true line between Secs. 2 & 11,	80,2
40,10	Set limestone 16 x 10 x 8 in., 10 in. deep, marked 1/4 on N. side, & raised mound of stones for 1/4 Sec. Cor.	40,2
80,20	The Cor. to Secs. 2, 3, 10 & 11, Land rolling, rocky, Soil 2nd rate, Timber, Cedar & pine.	80,2

Chains,	
	North on random line between Secs, 2 & 3, Var, 15° 30' E,
40,00	Set temporary ¼ Sec, Cor,
80,26	Intersect N, boundary of the Tp, at the Cor, to Secs, 2 & 3 from which, South on true line between Secs 2 & 3.
40,26	Set Limestone 18 x 10 x 4 in, 12 in, deep, marked ¼ on W, side, & raised mound of stones for ½ Sec, Cor,
80,26	The Cor, to Secs, 2, 3, 10 & 11, Land A, Hope, Soil 2nd rate, rocky Timber, cedar & pine, February 23rd 1897, J. G. Burrill,

Subdivisions, Th. 43 S. R. 3 W.

Chains		Chains
	February 20th 1877.	37,00
	By J. C. Bailey.	40,00
	North between Secs. 33 & 34	80,00
	Var. 15° 30' E.	
40,00	Set Limestone 10 x 11 x 8 in. 12 in. deep, marked 1/4 on W. side & raised mound of stones for 1/4 Sec. Cor.	
80,00	Set Limestone 20 x 11 x 11 in. 15 in. deep, marked 3 notches on E. & 1 on S. edges, & raised mound of stones for Cor. to Secs. 27, 28, 33 & 34	40,00
	Land rolling, rocky.	80,00
	Soil 2nd rate.	
	Timber, Cedar & pine.	
	East on random line between Secs. 27 & 34	

Salt Lake Meridian

Chains,	
	Var, 15° 30' E,
37,00	Gulch drains N. E,
40,00	Set temporary ¼ Sec, Cor,
80,00	Intersect N, & S, line at the Cor, to Secs, 26, 27, 34 & 35, from which, West on true line between Secs, 27 & 34
40,00	Set Limestone 16 x 10 x 4 in, 10 in, deep, marked ¼ on N, side & raised mound of stones for ¼ Sec, Cor,
80,00	The Cor, to Secs, 27, 28, 33 & 34 Land rolling, Soil 2nd rate, Timber, Cedar & pine,

North between Secs 27, & 28
Var, 15° 30' E,

Subdivisions Tp. 43 S. R. 2 W.

Chains		Chains
40,00	Set Limestone 16 x 12 x 7 in. 10 in. dish, marked ¼ on W. side, & raised mound of stones for ¼ Sec. Cor.	39,99
80,00	Set Limestone 24 x 11 x 8 in. 18 in. dish, marked 3 notches on E. & 2 on S. edges, & raised mound of stones for cor. to Secs. 21, 22, 27 & 28	79,9[illegible]
	Land rolling, Soil 2nd rate, Timber, cedar & pine	
	East on random line between Secs. 22 & 27, Var. 15° 30 E.	40,0[illegible]
40,00	Set temporary ¼ Sec. Cor.	
[illegible]	Intersect A. & S. line 10 lks. S. of cor. to Secs. 22, 23	80,0[illegible]

Salt Lake Meridian.

Chains	26, 27 from which, S, 89°56' W, on true line between Secs, 22 & 27,
39,99	Set Limestone 18x12x4 in, 12 in, deep, marked 1/4 on N, side, & raised mound of stones for 1/4 Sec, Cor,
79,98	The Cor, to Secs, 21, 22, 27 & 28 Land rolling rocky, Soil 2nd rate, Timber, Cedar & pine,
	North between Secs, 21 & 22, Var, 15°30' E,
40,00	Set Limestone 18x9x9 in, 12 in, deep, marked 1/4 W, side & raised mound of stones for 1/4 Sec Cor,
80,00	Set Limestone 20x10x5 in,

Subdivision Tp. 43 S. R. 3 W.

Chain	15 in. deep, marked 3 notches on E, & 3 on S, edges for cor. to Secs. 15, 16, 21 & 22. Land rolling. Soil 2 ft. rob, rocky. Timber, Cedar & pine.	Chains 79,94
	Each on random line between Secs. 15 & 22. Var. 15° 30' E.	40,00
38,00	Gulch drains N. W.	
40,00	Set temporary ¼ Sec. Cor.	
79,94	Intersect N. & S. line 35 lks. S. of Cor. to Secs. 14, 15, 22 & 23, from which, S. 89° 45' W. on true line between Secs. 15 & 22,	40,40 80,00
39,94	Set Limestone 16 x 10 x 8 in. 10 in. deep, marked ¼ on	

BOOK-A-154

Salt Lake Meridian

Chains	
	N. side, & raised mound of stones for 1/4 Sec. Cor.
79,94	The cor. to Secs. 15, 16, 21 & 22. Land rolling. Soil 2nd rate, rocky. Timber, Cedar & pine.

North between Secs. 15 & 16.
Var. 15°30' E.

40,00	Set Limestone 16 x 10 x 4 in. 10 in. deep, marked 1/4 on W. side, & raised mound of stones for 1/4 Sec. Cor.
40,40	Gulch drains N. W.
80,00	Set Limestone 20 x 10 x 7 in. 15 in. deep, marked 3 Notches on E. & 4 on S. edges, & raised mound of stones for Cor. to Secs. 9, 10, 15 & 16.

Subdivision, Tp. 43 S. R. 3 W.

Chains		Chains
	Land rolling.	
	Soil 2d rate.	
	Timber, Cedar & pine.	
	East on random line between Secs 10 & 15.	40,00
	Var. 15° 30' E.	
40,00	Set temporary 1/4 Sec. Cor.	
79,90	Intersect N. & S. line 16	80,00
	Chs. S. of Cor. to Secs. 10, 11, 14 & 15, from which,	
	S. 89° 53' W. on true line between Secs. 10 & 15,	
39,95	Set Limestone 16 x 10 x 8 in. 10 in. deep, marked 1/4 on N. side & raised mound of stones for 1/4 Sec. Cor.	
79,90	The Cor. to Secs. 9, 10, 15 & 16.	
	Land rolling.	

Salt Lake Meridian

Chains	Soil 2nd rate - rocky, Timber, cedar & pine
	North between Secs. 9 & 10, Var. 15°30' E,
40,00	Set limestone 16 x 9 x 7 in, 10 in deep, marked 1/4 on W. side & raised mound of stones for 1/4 Sec. Cor.
80,00	Set Limestone 18 x 11 x 7 in, 12 in deep, marked 3 notches on E, & 5 on S. edges & raised a mound of stones for Cor. to Secs. 3, 4, 9 & 10, Land gentle N. slope, Soil 2nd rate, Timber, Cedar & pine.

Subdivisions, Tp 43 S, R 3 W.

Chains		Chains
	East on random line between Secs, 3 & 10, Var, 15° 30' E,	
40,00	Set temporary 1/4 Sec, Cor,	
43,00	Gulch trains N, W,	37,00
79,86.	Intersect N & S. line 35 lks, S, of the Cor, to Secs, 2, 3, 10 & 11 from which, S, 89° 45' W, on true line between Secs, 3 & 10,	40,00 72,00 80,3
39,93	Set Limestone 16 x 10 x 4 in, 10 in, deep, marked 1/4, on N, side, & raised mound of stones for 1/4 Sec, Cor,	40,3
79,86	The cor, to Secs, 3, 4, 9 & 10, Land gentle N, slope, Soil 2nd rate, Timber, Cedar & pine,	80,3

Salt Lake Meridian

Chains,	North on random line between Secs, 3 & 4. Var, 15° 30 E.
	Descend gently.
37,00	Foot of slope, enter flat bears N.E. & S.W.
40,00	Set temporary 1/4 Sec, Cor,
72,00	Road bears N.E. & S.W.
80,30	Intersect North boundary of Tp. 10 lks. E. of cor, to Secs, 3 & 4 from which, S, 0° 4' E, on true line between Secs, 3 & 4
40,30	Set Limestone 16x19x4 in, 11 in, deep, marked 1/4 on W, side, & raised mound of stones for 1/4 Sec, Cor.
80,30	The cor, to Secs, 3, 4, 9 & 10.
	Land undulating.
	Soil 2nd rate.
	Timber cedar & pine on S 1/2 (over)

	February 24th 1877. T. C. Bailey.	Chains
	February 24th 1877. By. J. G. Burrill. North between Secs. 32 & 33. Var. 15° 30' E.	
5,00	Wash in hollow drains N.W.	
20,00	Wash in hollow.	
40,00	Set Limestone 14 x 10 x 6 in, 9 in. deep, marked 1/4 on W side, & raised mound of stones for 1/4 Sec. Cor.	40,00
65,00	Rocky Gulch drains N.W. & road to Lees Ferry bears N.W. & S.E.	80,00
80,00	Set Limestone 17 x 14 x 6 in 12 in. deep, marked 4 notches on E. & 1 on S. edges for Cor.	40,00

Chains

to Secs. 28, 29, 32 & 33 from which,
Spruce 5 in. dia. bears S. 40° E. 50 lks. dist. marked S. 33, T. 43 S. R. 3 W. B. E.
Land broken W. Slope,
Soil 2nd rate, rocky.
" Timber, Cedar & pine,

East on random line between Secs. 28 & 33, Var. 15° 30' E. agreed to
49,00 Set temporary 1/4 Sec. Cor.
80,00 Intersect N. & S. line at the Cor. to Secs. 27, 28, 33 & 34 from which,
Pk. on true line between Secs. 28 & 33.
40,00 Set limestone 16 x 10 x 6 in.

Subdivisions, Tp. 43. S. R. 3 W.

Chains		Chain
	12 in. deep, marked 1/4 on W. side, & raised mound of stones for 1/4 Sec. Cor.	41,2
		69,0
		80,0
80,00	The Cor. to Secs. 28, 29, 32 & 33.	
	Land rolling & rocky.	
	Soil 2nd rate.	
	Timber, Cedar & pine;	
	North between Secs. 28 & 29.	
	Var. 15° 30' E.	
40,00	Set Sandstone 14 x 9 x 5 in 9 in. deep, marked 1/4 on W. side, & raised mound of stones for 1/4 Sec. Cor. from which,	
	A pine 12 in. dia. bears N. 70° E. 60 lks. dist marked 1/4 S. B. T.	

Salt Lake Meridian.

Chains.	
41,25	Work in Hollow drains N.E.
69,00	Same " " " N.W.
80,05	Set Limestone 20×14×12 in, 15 in, Set, marked 4 notches on E, & 2 on S, edges & raised mound of stones for Cor, to Secs, 20, 21, 28, & 29, from which,

A cedar 4 in, dia, bears S, 30° W, 40 lks, dist, marked S, 29, T 4 S, R, 3 W, B.T.

A cedar 10 in, dia, bears S, 10° E, 30 lks, dist, marked S, 28 B.T.

Land broken & rocky,

Soil 2nd rate,

Timber, Cedar & Pine.

Subdivision of Sec. 4, T. 43 S., R. 3 W.

Chains		Chains
	East on random line between Secs. 21 & 28 Var. 15° 30' E.	40,00
40,00	Set temporary 1/4 Sec. Cor.,	
80,06	Intersect N. & S. line 10 Lks. S. of Cor. to Secs. 21, 22, 27 & 28 from which S. 89° 56' W. on true line between Secs. 21 & 28,	80,00
40,03	Set Limestone 18 x 10 x 6 in. 12 in. deep, marked 1/4 on N. side & raised mound of stones for 1/4 Sec. Cor.	
80,06	The Cor. to Secs. 20, 21, 28 & 29. Land rolling, Soil 2nd rate, rocky, Timber, Cedar & pine.	

Salt Lake Meridian

Chains	
	North between Secs. 20 & 21.
	Var. 15°30' E.
40,00	Set Limestone 15×10×5 in. 10 in. deep, marked 1/4 on W. side, & raised mound of stones for 1/4 Sec. Cor.
80,00	Set Limestone 16×14×3 in. 10 in. deep, marked 4 Notches on E. & 3 on S. edges & raised mound of stones for Cor. to Secs. 16, 17, 20 & 21, from which, A cedar, 7 in. dia. bears S. 35° W. 32 lks. dist. marked S. 20. T. 43 S. R. 3 W. B.T.
	A cedar 5 in. dia. bears N. 5° E. 45 lks. dist. marked S. 16. B.T.
	Land rolling, rocky.
	Soil 2nd rate.
	Timber, Cedar & pine.

West

Smith

1876

1877

"

Subdivisions, T. 43 S., R. 9 W.

Chains	East, on random line between Secs. 16 & 21, Var. 15° 30' E.	Chains. 40,00
40,00	Set temporary ¼ Sec. Cor.	
80,06	Intersect N. & S. line at the Cor. to Secs. ~~21, 22, 27 & 28,~~ 15, 16, 21 & 22	
	from which, West, on true line between Secs. 16 & 21,	
40,03	Set Limestone 16 x 9 x 9 in. 10 in. deep, marked ¼ on N. side for ¼ Sec. Cor.	80,00
80,06	The cor. to Secs. 16, 17, 20 & 21	
	Land rolling & rocky,	
	Soil 2nd rate,	
	Timber, Cedar & Pine,	

North between Secs. 16 & 17
Var. 15° 30' E.

Salt Lake Meridian 57

Chains.	
40,00	On small Sandstone Knoll Set Limestone 12x12x12 in, 8 in, deep, marked 1/4 on W, side, & raised mound of stones for 1/4 Sec, Cor, from which,
	A cedar 10 in, dia, bears S, 10° E 27 lks, dist,
	A cedar 8 in dia, bears N, 30° W, 18 lks, dist,
	Both marked 1/4 S. B.T.
80,00	Set Limestone 18x9x6 in, 12 in deep, marked 4 notches, on E & 4 on S, edges, & raised mound of stones for Cor, to Secs, 8, 9, 16 & 17, from which,
	A cedar 8 in, dia, bears S, 85° W, 28 lks, dist, marked S, 1/4, T. 4 3. S. R. 3 W. B.T.
	A cedar 4 in, dia, bears ..

Subdivision: N. 45, S. E. ¼ N.

6 chains.	N. 30° W. 15 lks. dist. marked S. 8 B.T. Land Gentle N. Slope, Soil 2nd rate, no rock, Timber, cedar & pine,	Chains 80,10
	East on random line Returns Secs. 9 & 16, Var. 15° 30' E.	
40,00	Set temporary ¼ Sec. Cor.	40,00
50,00	Gulch drains N. W.	
80,10	Intersect N. & S. line 35 lks. S. of Cor. to Secs. 9, 10, 15 & 16, from which, S. 89° 45' W. on true line between Secs. 9 & 16,	
40,05	Set Limestone 16 x 11 x 6 in. 11 in. deep, marked ¼ S. on N. side, & raised mound	51,50

Salt Lake Meridian

Chains	
	of stones for 1/4 Sec. Cor.
80,10	The Cor. to Secs. 8, 9, 16, & 17.
	Land rolling.
	Soil 2nd rate.
	Timber, Cedar & pine,
	North between Secs. 8 & 9.
	Var. 15° 30' E.
	Descend gently.
40,00	Enter flat bears N.E. & S.W.
	Set Limestone 16x13x6 in. 11 in.
	deep, marked 1/4 on W. side,
	& raised mound of earth
	from 4 pits each 24x12x12
	in. for 1/4 Sec. Cor. from which,
	A cedar 12 in. dia. bears S. 40°
	E. 164 lks. dist. marked 1/4
	S. B. T.
51,50	Road (County) to Paria,

West

Burrill

1876

1877

"

Subdivisions, T. 43 S., R. 3 W.

Chains,	Bears N.E. & S.W.	Chains
80,00	Set Flat Limestone 20 x 15 x 2 in., 15 in. deep, marked 4 Notches on E. & 5 on S. edges, & raised mound of earth from 4 pits, each 24 x 12 x 12 in., Cor. com. to Secs. 4, 5, 8 & 9.	40,00
	Land rolling,	
	Soil Private,	
	Timber, Cedar & Pine, Scattering.	80,18
	Mollis nipple bears N. 21° E.,	
	East on random line between Secs. 4 & 9, Var. 15° 30' E.,	
25,00	Road bears N.E. & S.W.	
40,00	Set temporary 1/4 Sec. Cor.,	
80,00	Bears flat & enter timber,	40,00

Salt Lake Meridian 61

Chains	
	Bears N.E. & S.W.
80,13	Intersect N. & S. line, 35 lks,
	S. 1/4 Cor. to Secs. 3, 4, 9 & 10,
	from which,
	S. 89° 45' W. on true line
	between Secs. 4 & 9,
40,00	Set Limestone 16 x 12 x 8 ins, 11
	ins, dep, marked 1/4 on N. side
	raised mound of stones for
	1/4 Sec. Cor.
80,18	The Cor. to Secs. 4, 5, 8 & 9.
	Land undulating,
	Soil 2nd rate,
	Timber, Cedar on E. 30 lks,

North, on random line
between Secs. 4 & 5,
Var. 15° 30' E.

40,00	Set temporary 1/4 Sec. Cor.

Subdivisions. Tp. 43 S. R. 3 W.

Chains		Chains
80, 40.	Intersect North boundary of Tp. 20 lks. W. of Cor. to Secs. 4 & 5, from which, S. 0.9' W. on true line between Secs. 4 & 5,	17,80
40 40	Set Charred Cedar post 48×4×4 in. 12 in. deep, & marked 1/4 S. on W. side & raised mound of earth from 4 pits each 24×12×12 in. for 1/4 Sec. Cor.	27,20 29,80 40,00
80, 40	The Cor. to Secs. 4, 5, 8, & 9. Land level, Soil 1st rate, No timber,	50 50
	February 24th 1877.	66,00
	J. G. Burrill,	80,00

Salt Lake Meridian.

Chains,	February 26th 1894,
	By T. C. Bailey,
	North between Secs, 31 & 32
	Var, 15° 30' E.
17,80	Gulch drains N. W. ledge on N. side,
27,20	" " W.
29,80	" " S. W.
40,00	Set Limestone 18×8×6, in, 12 in, deep, marked 1/4 on W. side & raised mound of stones for 1/4 Sec, Cor, from which,
	Apine 8 in, dia, bears S, 45° E, 6 lks, dist, marked 1/4 S. B. T.
50,50	Gulch drains S. W.
66,00	" " W.
80,00	Set Limestone 20×10×10 in, 15 in, deep, marked 5 notches on E, & 1 on S, edges for Cor, to Secs, 29, 30, 31 & 32.
	Land broken, W. slope,

Mot

Lovell

1876

1877

"

Subdivisions Tp. 43 S. R. 3 W

Chains		
	Soil 2nd rate, rocky, Timber, Cedar & pine,	
	East on random line between Secs, 29 & 32, Var, 15° 30' E.	
40,00	Set temporary 1/4 Sec, Cor,	
76,50	Road to Lee's, ferry bears N. & S. in Gulch drains N. W.	
80,00	Intersect N. & S. line at the Cor, to Secs, 28, 29, 32 & 33, from which,	5,00
		40,00
	West on true line between Secs, 29, & 32,	80,20
40,00	Set Sandstone 15 x 10 x 5 in, 10 in, deep, marked 1/4 on N. side & raised mound of stones for 1/4 Sec, Cor,	40,20
80,00	The cor to Secs, 29, 30, 31 & 32,	

Salt Lake Meridian

Land W. slope,
Soil 2nd rate,
Timber, Cedar pine & Juniper,
Feby 26th 1877. T.C. Bailey

February 26th 1877.
By J.G. Burrill,
West on random line
between Secs, 30, & 31,
bar, 15° 30' E

5,00 Foot of slope bears N.E. - S.W.
& enters flat.

40,00 Set temporary 1/4 Sec, Cor,

80,20 Intersect W. boundary of the
Tp. 20 lks. N. of the Cor. to Secs,
30 & 31 from which,
N, 89° 51' E, on true line
between Secs, 30 & 31,

40,20 Set Charred cedar stake 48 x
4 x 4 in, 12 in, deep, marked

West

Burrill

876

1877

"

	1/4 S. on W. side, & raised mound of earth from 4 pits, each 24 x 12 x 12 in. for 1/4 Sec. Cor.	Chain 5,00
80,20	The Cor. to Secs. 29, 30, 31 & 32 Land nearly level. Soil 1st rate. Timber, Scattering Cedar.	
	February 26th 1877. By J. C. Bailey. North between Secs. 29 & 30. Var. 15° 30' E. Descend.	
15,00	Foot of slope bears N.E. & S.W. & Enter flat.	
110,00	Set Limestone 12 x 9 x 6 in. 8 in. deep, marked 1/4 on W. side, & raised mound of stones.	

Salt Lake Meridian

Chains	for ¼ Sec. Cor.
5900	Set chained cedar post 115 x 11 x 4 in, 12 in. deep, notched 5 in E & 2 in S. edges, 7 raised mound of earth from 11 pits each 24 x 12 x 12 in. for cor. to Secs. 19, 20, 29, & 30, from which.
	A Double pine 10 in. dia. bears S. 1° E. 125 lks. disk marked S. 29, T. 113 S. R. 3 W. B. T.
	A cedar 7 in. dia. bears N. 80 W. 104 lks. disk, marked S. 19, B. T.
	Land undulating.
	Soil 1st rate.
	Timber, a few cedars.
	East on a random line between Secs. 20 & 29 Var. 15° 30' E.

Subdivisions, Th. 45 S. R. 3 W.

Chains		
1,00	Crossed.	
18,00	Top of Buckskin Plateau	
	bears N. S.	
27,50	Ravine drains S.	
29,60	" " N. W. & road to	
	Lees ferry bears N. W. & S. E.	
40,00	Set Lieutenant's Sec. Cor.	24,20
80,00	Intersect N. S. line at the	40,00
	Cor. to Secs. 20, 21, 28 & 29.	x drains 40,19
	from which,	42,00
	West on true line.	48,70
	between Secs. 20 & 29.	79,90
40,00	Set Limestone 18 x 10 x 3 in. 12	
	in. deep, marked 1/4 on N. side,	
	& raised mound of stones for	
	1/4 Sec. Cor. from which,	
	A pine 8 in. dia. bears S. 30 W.	39,90
	80 lks. dist. marked 1/4 S. B. T.	
80,00	The cor. to Secs. 19, 20, 29, & 30,	
	Loved railing rocky.	

Salt Lake Meridian.

Soil Sandy,
Timber, Cedar & pine.

February 26th 1877, B. J. G. Burrill.
West on random line between Secs, 19 & 30
Var, 15° 30' E.

24,20	Road to Lee Ferry bears N.E. & S.W.	West
40,00	Set Limestone 24 Sec. Cor.	
x drains 40,70	Wash drains S.E.	
42,00	Some road bears S.E. & N.W. at head of wash drs. S.	
48,70	" " " N.E. & S.W.	
55,50	Wash drains S.	
79,90	Intersect West boundary of Tp, at the Cor. to Secs, 19 & 30, from which, East on true line between Secs, 19 & 30,	Burrill 1876
39,90	Set Limestone 14 x 10 x 8 in. 10 in. deep, marked ¼ on N. side for ¼ Sec. Cor. & raised mound of earth from 4 pits, each, 24 x 12 x 12 in. for	1877 "

Subdivisions Th. 48 S. R. 3 W.

[illegible]	[illegible] Sec. Cor.	
19,90	The Cor. to Secs. 19, 20, 29 & 30	
	Land nearly level.	
	Soil Shale.	
	Timber, a few cedars & pines	

February 26th 1874,
By T. C. Bailey,
North Between Secs. 19 & 20,
Var. 15° 30' E.

5,25	Road to Zeus Ferry bears E. & W.	
[illegible]	Set charred cedar post, 48 x	13,20
	4 x 4 in., 12 in. lap, marked	20,00
	1/4 S. on W. side, & raised mound	40,00
	of Earth from 4 pits each	
	3/4 x 12 x 12 in., for 1/2 Sec. Cor.	80,00
46,80	County road bears N.E. & S.W.	
	to Peria & Charajor Wells.	
80,00	Set charred cedar post 48 x	

Salt Lake Meridian

4 x 4 in. 12 in. deep, notched 5 on E & 3 on S. edges, & mound mound of earth from 4 pits, each 24 x 12 x 12 in. for Cor. to Secs. 17, 18, 19 & 20,
Lava nearly level,
Soil 1st rate,
Timber, Cedar & pine,

West

East on random line
between Secs. 17 & 20,
Var. 15° 30' E.

Burrill
1876

13,20 Road bears N.E. & S.W.
20,00 Ascend,
40,00 Top of Plateau bears N.E. & S.W.
Set temporary 1/4 Sec. Cor.
80,00 Intersect N. & S. line at the
Cor. to Secs. 16, 17, 20 & 21,
from which,
West on true line between

1877
"

Subdivisions Tp. 45 N. R. 3 W.

		Chains
	Sec. 17 & 20.	
40,00	Set Sandstone 14×12×3 in,	20,00
	10 in. dish, marked ¼ on N.	40,00
	side, & raised mound of	79,76
	stones for ¼ Sec. Cor. from	
	which,	
	A pine 14 in. dia. bears S. 45°	
	W. 12 chs. dist. marked ¼	39,76
	S. B. T.	
80,00	The Cor. to Secs. 17, 18, 19, & 20.	
	Land W. 20 chs. level.	
	Soil 1st rate bal. broken,	
	Soil 2nd rate	
	Timber, Cedar & pine.	
		79,76

February 20th 1877.

By J. G. Burrill.

Western Random line

between Secs. 18 & 19.

BOOK-A-154

Salt Lake Meridian.

Chains	Var. 15° 30' E.
20,00	Enter timber bears N. & S.
40,02	Set temporary ¼ Sec. Cor.
70,76	Intersect W. boundary of Tp. at Cor. to Secs. 18 & 19 from which,
	East on true line
	between Secs. 18 & 19.
37,76	Set sheared cedar post, 4 x 4 x 16 12 in. deep, marked ¼ S. on N. side, & raised mound of earth from 4 pits, each 24 x 12 x 12 in. for ¼ Sec. cor. from which
	Obsine 14 in. dia. bears N. 110° E. 110 lks. dist. marked ¼ S. B.T.
79,76	The cor. to Secs. 17, 18, 19 & 20.
	Land gently rolling
	Soil Pt. rate.
	Timber, cedar & pine on W. 60 lks.

West

Merrill

876

1877

"

Subdivisions, Tp. 43 S. R. 3 W.

Chains.	February 26th 1897. By P. C. Boing. North Eleven Secs. 19 & 18. Var. 12° 30' E.	Chains.
40,00	Set charred Cedar post 48×4×4 in, 12 in. deep, marked 1/4 S. on W. side & raised mound of earth from 4 pits each 24×12×12 in, for 1/4 Sec. Cor.	40,00 47,00 60,00
80,00	Set charred Cedar post 48×4×4 in, 12 in deep, marked 5 on E. & 4 on S. edge & raised mound of earth from 4 pits each 24×12×12 in. for Cor. to Secs. 7, 8, 17 & 18, from which Cedar 12 in. dia. bears S. 80° W. 40 lks. dist. marked S. 18. T. 43 S. R. 3 W. B. T. Land level.	80,30 40,15 80,30

BOOK-A-154

Salt Lake Meridian

Chains	
	Soil Pebble,
	Timber, Cedar Scattering.
	Enter random line
	between Secs. 8 & 17.
	Var. 15° 30' E.
42,00	Set Temporary ¼ Sec. Cor.
47,00	Road bears N.E. & S.W.
60,00	Enter cedar brush, bears N.E. & S.W.
80,30	Intersect N. & S. line, 35 chs. S. of Cor. to Secs.
	8, 9, 16 & 17, from which,
	S 89° 45' W on true line between
	Secs. 8 & 17,
40,15	Set Sandstone 16 x 10 x 5, 12 in. deep, marked
	¼ on N. side, & raised mound of stones for ¼ Sec. Cor.
80,30	The Cor. to Secs. 7, 8, 17 & 18,
	Land undulating,
	Soil Pebble,
	Timber Scattering cedar & pine,

West

Merrill

576

1877

"

Subdivisions Tp. 113 S. R. 3 W.

Chains.		Chains.
	February 26th 1894,	
	By J. A. Burrell	
	Meadow meadow line,	
	between Secs. 7 & 18	
	Var. 15° 30' E.	40,00
40,00	Set [illegible] to Sec. Cor.	
29,80	Intersect Work [illegible] of Tp. at	
	the Cor. to Secs. 7 & 18, from which,	
	East on line between	57,00
	Secs. 7 & 18,	63,00
39,80	Set charred cedar [illegible] 1 x 8 x 4 in.	80,00
	12 in. deep, marked 1/4 S. on N. side &	
	raised mound of earth from 4 pits	
	each 24 x 12 x 12 in. for 1/4 Sec. Cor.	
79,80	The cor. to Secs. 7, 8, 17 & 18.	
	Land level,	
	Soil Pt. rate,	
	Timber, Scattering Cedar,	

Salt Lake Meridian

Chains	
	February 26th 1879.
	By J. C. Bailey
	North between Secs. 7 & 8.
	Var. 14° 30' E.
40,00	Set chained cedar post 4.8 x 4 x 4 in, 12 in. deep, marked 1/4 on W. side, & raised mound of earth from 11 feet, each 7 in. x 12 x 12 in. for 1/4 Sec. Cor.
57,00	Gulch drains N.E.
63,00	" " S.E.
80,00	Set Gypsum 19 x 18 x 4 in, 12 in. deep, ~~marked~~ marked 5 notches on E. & 5 on S. edges & raised mound of Gypsum for Cor. to Secs. 5, 6, 7 & 8 from which,
	A cedar 12 in. dia. bears N. 10° W. 35 lks. dist. marked S. 6. T. 43 S. R. 3 W. B.T.
	A cedar 8 in. dia. bears S. 10° E. 32 lks. dist. marked S. 8. B.T.
	Land level, Soil Private.
	Timber, Scattering cedar.

Mast

Smith

876

1877

"

Subdivisions, Tp. 43 S. R. 3 W.

Chains		Chains
	East on random line	
	between Secs. 5 & 8.	
	Var. 15° 30' E.	
40,00	Set temporary ¼ Sec. Cor.	
75,00	South edge of small Knoll.	40,
80,60	Intersect N. & S. line 70 lks. S. of	80,30
	Cor. to Secs. 4, 5, 8 & 9 from which	
	S. 89° 30' W. between	
	Secs. 5 & 8.	
40,30	Set charred cedar post 48 x 4 x 4 in.	40,30
	12 in. deep, marked ¼ S. on N. side	
	& raised mound of earth from 4 pits	
	each 24 x 12 x 12 in. for ¼ Sec. Cor.	
	from which,	
	A cedar 16 in. dia. bears S. 30° E. 110	80,30
	lks. dist. marked ¼ S. B.T.	
80,00	The Cor. to Secs 5, 6, 7 & 8.	
	Land level.	
	Soil 1st rate,	
	Timber a few cedars.	

BOOK-A-154

Chains	
	February 26, 1877, By J. G. Burrill,
	West on random line
	between Secs, 6 & 7,
	Var, 15° 30' E.
40,	Set temporary 1/4 Sec, Cor,
80,30	Intersect W. boundary of Tp. 31 lks. N.
	of Cor. to Secs, 6 & 7, from which,
	S. 89° 47' E. on true line
	between Secs, 6 & 7.
40,30	Set charred Cedar post 48 x 4 x 4 in, 12 in,
	deep, marked 1/4 S on N. side & raised
	mound of earth from 4 pits each 24 x 12 x 12
	in, for 1/4 Sec, Cor, from which,
	A pine 8 in, dia, bears N. 45 lks. dist. marked 1/4 S. B. T.
80,30	The Cor to Secs, 5, 6, 7 & 8,
	Land level, Soil 1st rate,
	Timber, Scattering Cedar.

West

Burrill

876

1877

"

Feby 26th 1877, By T. C. Bailey

N. on random line between

Subdivisions, Tp. 43 S. R. 3 W.

C	Chains	Secs. 5 & 6,
		Var. 15° 30' E.
	10,00	Gypsum ledges, bears E. & W.
4	26,50	Wash drains N. E.
7	40,00	Set temporary 1/4 Sec. Cor.
8	41,20	Wash drains E.
	49,50	" " "
	67,20	" " N. E.
	80,00	Intersect N. Boundary of Tp. at
4		the Cor. to Secs. 5 & 6, from which,
		South on true line
		between Secs. 5 & 6,
	44,00	Set charred cedar post 48×4×4 in. 12 inches
		marked 1/4 Sec. W. side & raised mound
		of earth from 4 pits each 24×12×12 in. for
		1/4 Sec. Cor. from which,
		A cedar 10 in. dia. bears N. 80° W. 13
		lks. dist. marked 1/4 S. B. T.
	80,00	The cor. to Secs. 5. 6. 7 & 8,
		Land mostly level.

BOOK-A-154

Salt Lake Meridian

Soil Pebble,

Timber, Scattering Cedar & Pine,

Feby. 26th 1877. T. C. Bailey

General Description,

The lands in this township embrace a portion of the North part of the timbered portion of the Buckskin Mountain Plateau & a portion of Kimball Valley, on the North West. I return the following as Gypsum lands, Viz: The W½ Sec. 5, all of Secs. 6 & 7, W½ of Sec. 18, and the N.W¼ of N.W¼ of Sec. 8. The balance I return as agricultural.

T. C. Bailey.

U. S. Deputy Surveyor.

West

Burrill

876

1877

"

S2

BOO
15

U. S. SURVEYOR GENERAL'S OFFICE,

Salt Lake City, Utah, June 21st 1877

The foregoing field notes of the survey of the Subdivisions and South, East & North boundaries of Township No. 43 S Range No. 3 W. Executed by Bailey & Burrill Under joint contract of the 4th day of September 1876, in the month of February 1877, having been critically examined, the necessary corrections and explanations made, the said field notes, and the surveys they describe, are hereby approved.

Nathan Kimball

Surveyor General for Utah.

32

15d Examined by C. H. Cranwell, C.C.

Field Notes,
of
the Survey of the
East & North Boundaries,
of
Township 43 S. Range 4 West,
of
the Salt Lake Meridian,
Utah Territory,
By
J. G. Burrill.
Under Joint Contract of Bailey & Burrill,
No. 73 dated Sept. 4th 1876.

Survey commenced Feby 17th 1877.
" Completed Feby 17th 1877.

32



BOOK-A-154

East Boundary Tp. 43 S. R. 4 W.
Salt Lake Meridian. 85

Chains,	Same commenced February 17th, 1877. By J. G. Burrill, From the established Cor. to Tps. 43 & 44 South, Ranges 3 & 4 West, Town, North between Secs. 31 & 36 ~~[illegible]~~ Var. 15° 30' E.
39,00	Ascend,
40,00	Set Limestone 14 x 10 x 8 in 10 in. deep, marked 1/4 on W. side & raised mound of stones for 1/4 Sec. Cor. from which, Spine 15 in. dia. bears S. 15° W. 76 lks. dist. Spine 14 in. dia. bears N. 65° W. 52 lks. dist. Both trees marked 1/4 S. B.T.
45,00	Ridge bears E. & W.
51,00	Ravine drains W.
55,00	Ridge bears E. & W.

West

Burrill

876

1877

"

BOOK-A-154

Township 43 South **R.** 4 West



East boundary Th. 43 S. R. 4 W.

Chains		Chains
80,00	Set limestone 14×10×6 in, 10 in. deep, notched 5 on N. & 1 on S. edges, & raised mound of stones for Cor. to Secs. 25, 30, 31 & 36, from which, A pine 5 in. dia. bears S. 60° E, 120 lks. dish marked S. 31, T. 43 S. R. 3 W. B. T. Land rolling, Soil 2nd rate, Timber, Cedar & pine,	65,60
		80,00
	North between Secs. 25 & 30, bar. 15° 30' E.	
4,00	Wash drains W.	
25,00	" " "	
40,00	Set limestone 12×12×10 in, 8 in. deep, marked ¼ on W. side, & raised mound of	85,0

BOOK-A-154

Chains	Earth from 4 pits each, 24 x 12 x 12 in, for 1/4 Sec, Cor.
65.60	Road to Lees Ferry N.E. & S.W.
80,00	Set charred Cedar post, 48 x 4 x 4 in, 12 in, deep, notched 4 on N, & 2 on S, edges & raised mound of earth from 4 pits each, 24 x 12 x 12 in, for Cor, to Secs, 19, 24, 25 & 30, from which, A pine 18 in, dia, bears N, 89° E, 120 links distant, marked B, 19, T 43 S, R, 3 W, B.T.
	Land rolling
	Soil 2nd rate,
	Timber, Cedar & pine,
	North between Secs, 19, & 24.
	Var, 15° 30' E,
85.0	Deep wash drains S. 60° W.

Mest

Merrill

876

1877

"

East Boundary Th. 43 S. R. 4 W.

Chains		Chains
32,30	Deep wash drains S. W.	
1 0,00	Deposited 3 pieces Gypsum, one marked with a Cross X & raised mound of earth from 4 pits, each 24×12×12 in. for 1/4 Sec. Cor. from which, Cedar 10 in. dia. bears S. 35° E. 47 lks. dist. marked 1/4 S. R. T.	10.75
		40,00
50,90	Wash drains S. W.	
80,00	Set limestone 18×12×5 in. 12 in. deep, marked 3 notches on N. & S. edges, & raised mound of earth from 4 pits, each 24×12×12 in. for Cor. to Secs. 13, 18, 19 & 24, from which, Alpine 8 in. dia. bears S. 84° W. 168 lks. dist. marked S. 24, T. 43 S. R. 4 W. L. T.	

Salt Lake Meridian.

Chains	Land undulating, soil Clay, Timber, Cedar & pine,
	North between Secs. 13 & 18, Var. 15° 30' E.
10.75	Deep wash, drains S.W.
40.00	Deposited broken pieces of stone one marked with a cross (X) Set soapstone 26 x 12 x 1 in. 18 in. deep, marked 1/4 on W. side & raised mound of earth from 4 pits, each 24 x 12 x 12 in. for 1/4 Sec. Cor. from which,
	A cedar 12 in. dia. bears N. 5° W. 40 lks. dist. marked 1/4 S. B.T.

West

Burrill

876

1877

"

East boundary Tp. 43 S. R. 4 W.

80,00	Set charred cedar stake 28×4×4 in. 12 in. deep, notched 2 on N. & 4 on S. edges, & raised mound of earth from 4 pt each 24×12×12 in. for Cor. to Secs. 7, 12, 13 & 18; from which, A cedar 3 in. dia. bears S. 50° E. 20 lks. Lish marked S. 18, T. 43 S. R. 3 W. B. T. Land undulating, Soil Pt. rate, Timber, Cedar & pine,	Chains 80,00
	North between Secs. 7 & 12 Var. 15° 30' E.	40,00
40,00	Set charred cedar post 48×6×6 in. 12 in. deep, marked 7 S on W. side,	

Salt Lake Meridian

Chains	& raised mound of earth from 4 pits each 24×12×12 in, for 1/4 Sec, Cor,
80,00	Set Chan & Cedar post 48×4×4 on 12 in, deep, 1 on N, & 5 on S, Edges for Cor, to Secs, 1, 6, 7 & 12,
	Land undulating,
	Soil 2nd rate,
	Timber, pine & Cedar,
	North Between Secs, 1 & 6,
	Var, 15° 30' E,
40,00	Set Charred cedar post, 48×4×4 in, 12 in, deep, marked 1/4 Sec, on W, side, & raised mound of earth from 4 pits, each 24×12×12 in, for 1/4 Sec, Cor, from which,

Nest

Merrill

1876

1877

"

East boundary Tp. 43 S. R. 4 W.

	A cedar 5 in. dia. bears S. 35 lks. dist. marked T. S. B.T.	
43,00	Low ridge bears E. & N.	
53,50	Wash drains E.	
80,00	Set Sandstone 12 x 10 x 8 in. 9 in. deep, Notched Cor. N. S. E. & W. edges, & raised mound of earth from 4 pits, each 24 x 12 x 12 in. for Cor. to Tps. 42 & 43 S. Rs. 3 & 4 W. from which,	
	A cedar 6 in. dia. bears S. 30° E. 60 lks. dist. marked S. C. T. 43 S. R. 3 W. B.T.	
	A cedar 4 in. dia. bears S. 30° W. 50 lks. dist. marked S. C. T. 43 S. R. 4 W. B.T.	35,00 40,00
	A cedar 7 in. dia. bears S. N. 40° W. 47 lks. dist. marked	

Salt Lake Meridian

S. 36. T. 42 S., R. 4 W. B.T.
A cedar 18 in. dia. bears N. 60° E.
7 ½ lks. dist. marked S. 31 T. 42
S. R. 3 W. B.T.
Land nearly level,
Soil 1st rate,
Timber, scattering cedars,

The cor. to Tps. 42 & 43 S. Rs. 4
& 4½ W. not being established
I run,
West on true line
between Secs. 1 & 36,
Var. 15° 30' E.

35.00 Descend,
40.00 Set charred cedar post,
4 8 x 4 x 4 in. 12 in. deep, marked
¼ S. on N. side, & raised
mound of earth from 4

West

Burrill
1876

1877
"

each, 24 x 12 x 12 in. for 1/4 Sec. Cor. from which,
A cedar 16 in. dia. bears N. 48 lks. dist. marked 1/4 S. B.T.

48,00	Leave flat, outer cedar slope	
78,50	Road bears N.E. & S.W.	41,11
80,00	Set charred cedar post, 48 x 4 x 4 in. 12 in. deep notched 1 on E. & 5 on W. edges, & raised mound of earth from 4 pits each, 24 x 12 x 12 in. for Cor. to Secs. 1, 2, 35 & 36, from which,	

A cedar, 12 in. dia. bears N. 10° W. 65 lks. dist. marked S. 35. T. 42 S. R. 4 W. B.T.
Land W 1/2 level. Soil 1st rate, E 1/2 undulating Soil 2nd rate,

Salt Lake Meridian.

Timber, Cedar,

West on line
between Secs, 2 & 35,
Var, 15°30' E,

41,111 Foot of petrified point, Set
Sand, tone 12 x 5 x 5 in, 8 in
deep, marked ¼ on W, side
& raised mound of stone for
W Sec, Cor,
Land level
Soil 1st rate,
Timber, Scattering Cedars,
Note, On account of the
Mountains I abandon line
here
Feby, 19th 1877.
J.G. Burrill.

(over)

West
Burrill
1876
1877
"

96 BOOK-A-154

Note; For General
Description & approval
see end of Subdivision
Note of This Township





BOOK-A-154

4

99

Field Notes
of the
Subdivisions of
Township No. 43 S.
Range No. 4 W.
of the
Salt Lake Meridian
Utah Territory
Surveyed by
Bailey & Burrill
Under their joint Contract
No 73.
Dated Sept. 4th 1876.

Survey commenced Feb. 17. 77
" Completed " 20. "



BOOK-A-154

Subdivision lines T. 43 S. R. 4 W.
Salt Lake Meridian.

Chains	
	Survey commenced Febr. 17th 1877. By J. C. Bailey
	From the established corner to secs. 35 & 36 on the South boundary of township 2 nw North between secs 35 & 36 Var. 15° 30' E.
40.00	Fnw 1/4 sec. cor. point falling in deep wash draining W. 2 therefore at 39.00 chains set Limestone 18 x 6 x 6 in. 12 in deep marked 1/4 W. C. on W. side and raised mound of earth from 4 pits each 24 x 12 x 12 in. for 1/4 sec. W. C.
80.00	Set limestone 13 x 6 x 6 in.

Subdivision lines of T. 43 S. R 4 W.

Chains		Chains
	9 in. deep, marked 1 notch on S. & E. edges and mound of earth from 4 pits each 24 x 12 x 12 in. for corner to sections 25, 26, 35 & 36	40.00
	Land gently rolling	
	Soil 1st rate.	80.00
	No timber.	

East on a random line between secs. 25 & 36

Var. 15° 30' E.

40.00	Set temporary 1/4 sec. cor.	
6.00	Enter timber bears N.E. & S.W.	21.50
	Land flat.	39.90
80.00	Intersect E. boundary of township 17 lks. S. of cor. to secs 25 & 36 from which S 89° 53' W. on true line between secs 25 & 36	40.00

Salt Lake Meridian

Chains	
40.00	Set Quartzite 13 x 10 x 9 in. 8 in. deep marked 1/4 on N. side and raised a mound of earth from 4 pits each 24 x 12 x 12 in. for 1/4 sec. cor., on small white knoll
80.00	The cor. to secs 25, 26, 35 & 36. Land E. 1/2 rolling 2nd rate W. 1/2 level 1st rate Timber scattering cedar on E. 1/2.
	North between secs. 25 & 26 Var. 15°30' E.
21.50	wash drains S.W.
39.90	Paria Road runs N.E. & S.W.
40.00	Set charred cedar post 4.8 x 4 x 4 in. 24 in. deep marked 1/4 S. on W. side in mound of earth raised

West

Burrill

1876

1877

"

Subdivision lines of T. 43 S. R 4 W.

Chains		Chains
	from 4 pits each 24 x 12 x 12	18.30
	in. for 1/4 sec. cor.	39.90
80.00	Set charred cedar post 48 x	40.00
	4 x 4 in. 24 in. deep, marked	50.10
	1 notch on E. & 2 on S. edges	52.00
	& raised mound of earth	59.50
	from 4 pits each 24 x 12 x 12 in	68.00
	for cor. to secs 23, 24, 25 &	80.00
	26 from which	
	A cedar 9 in. dia. bears	
	N. 80° W. 13 lks. distant marked	
	S. 23, T 43 S., R 4 W. B.T.	
	Land gently sloping south	
	soil 1st rate	40.00
	Timber, a few cedars	

East on a random line between secs. 24 & 25
Var. 15° 30' E.

11.50	Wash drains S.	80.00

BOON-A-154

Chains	
18.30	Wash drains S.
39.90	" " "
40.00	Set temporary 1/4 sec. cor.
50.10	Wash drains S.W.
52.00	" " "
59.50	" " "
68.00	" " "
80.00	Intersect E. Boundary of township at cor. to secs 19, 24, 25 & 30 from which West on true line between secs 24 & 25
40.00	Set charred cedar post 48 x 4 x 4 in. 24 in. deep marked 1/4 S. on N. side and raised mound of earth from 4 pits each 24 x 12 x 12 in. for 1/4 sec. cor.
80.00	The cor. to sections 23,

Subdivision lines of T. 43 S. R 4 W.

Chains		Chains
	24, 25 & 26 —	
	Land rolling	
	Soil 1st rate	
	timber a few cedars —	
	North between secs 23 & 24	
	Var. 15° 30 E.	
30.00	Enter broken ground bears	
	E & W.	
40.00	Set limestone 20 x 15 x 2 in	
	15 in deep marked 1/4 on W.	
	side & raised mound of stone	40.00
	for 1/4 sec. cor.	53.00
	from which	
	A cedar 26 in. dia. bears	72.50
	N 70° E. 110 lks dist marked	
	1/4 S. B. T.	
80.00	Set charred cedar post	80.00
	48 x 4 x 4 in. 24 in. deep.	
	marked 1 notch on E & 3	

Chains

and S. edges are raised a mound of earth from 4 pits each 24 x 12 x 12 in. for cor. to secs. 13, 14, 23 & 24
Land broken
Soil 2nd rate
Timber pine & cedars.

East on a random line between secs 13 & 24
Var. 15° 30' E.

40.00 Set temporary 1/4 sec. cor.
53.00 Leave broken ground entry flat bears N.E. & S.W.
72.50 Wash drains S.W., leave flat enter broken clay hills bears N.E. & S.W.
80.00 Intersect E. boundary of Township at cor. to secs 13, 18, 19 & 24.

Chains		Chains
	from which (West on true line between secs 13 & 24	4.50
40.00	Set sandstone 20 x 14 x 3 ins. 14 ins deep marked 1/4 on N. side, with mound of stone for 1/4 sec. cor.	40.00
	from which A Pine 9 in. dia. bears East 60 lks. dist. Marked 1/4 S. B. T.	
80.00	The cor. to secs. ~~12, 13~~ 13, 14, 23 &	80.00
	24 Land hilly clay hills soil 2nd rate. except 17.50 Chains E. part true soil 1st rate Timber Cedar & Pine	

Chains	
	North between secs. 13 & 14
	Var. 15° 30' E.
4.50	Deep mark drains S. W.
40.00	Squared & marked cedar stump, 6 x 6 in. 4 feet above ground, ¼ S. on W. side and mixed a mound of earth from 4 pits each 24 x 12 x 12 in. for ¼ sec. corner.
80.00	Set Stamped cedar post 48 x 4 x 4 in. 24 in. deep marked 1 notch on E. & 4 on S. edges and mixed mound of earth from 4 pits each 24 x 12 x 12 in. for cor. to secs 11, 12, 13 & 14 from which
	A cedar 3 in. dia. bears N 49° W. 65 lks. dist. marked S 11 B. T.

1876

1877

Subdivision lines of T. 43 S. R 4 W.

Chains		Chains
	A cedar 3 in. dia. bears N. 85° E. 10 lks dist. marked S 1/4, T 43 S. R 4 W. B. T.	
	Land mountainous	
	Soil 2nd rate	
	Timber, cedar & pine —	
		80.10
	East on a random line between secs 12 & 13 Var. 15° 30' E.	
40.00	Set temporary 1/4 sec. cor.	
80.10	Intersect E. boundary of township at cor. to secs 12 & 13 from which	
	West on true line between secs 12 & 13	40.00
40.35	Set charred cedar post 48 x 4 x 4 in. 24 in. deep marked 1/4 on N. side and raised a mound of earth from 4 pits	

Chains	each 24 x 12 x 12 in. for 1/4 sec. cor. from which A pine 12 in. dia bears South 10 lks distant marked 1/4 S. B. T. A Pine 16 in. dia bears S 89° W. 30 lks. dist. marked 1/4 S. B. T.
80.10	The cor. to secs 11, 12, 13 & 14 Land nearly level Soil 1st rate Timber cedars & pine of commercial value
	North between secs 11 & 12 Var. 15° 30' E.
40.00	Set charred cedar post 48 x 4 x 4 in. 24 in. deep marked 1/4 on W. side and raised a mound of earth from 4 pits each 24 x 12 x 12 in for 1/4 sec. cor.

Subdivision lines of T. 43 S. R 4 W.

Chains		Chains
80.00	Set Chamd cedar stake 48 x 4 x 4 in, 24 in. deep marked 1 notch on E. & 5 on S. edges and mound of earth from 4 pits each 24 x 12 x 12 in. for cor to secs 1, 2, 11 & 12	80.1
	Land undulating	
	Soil 2nd rate	
	Timber, scattering cedar & pine	
	East on a random line between secs. 1 & 12 Var. 15° 30' E.	40.
40.00	Set temporary 1/4 sec cor	60.
80.12	Intersect E. boundary of township at cor. to secs 1, 6 7 & 12 from which	79.
	West on true line between secs 1 & 12	80.
40.06	Set sandstone 16 x 8 x 4 in, 11 in	

Chains	deep, marked 1/4 on N. side, with mound of stones for 1/4 sec. cor.
80.12	The cor. to secs. 1, 2, 11 & 12.
	Land nearly level Soil 1st rate. Timber scattering cedars
	North on a random line between secs. 1 & 2 Var. 15° 30' E.
40.00	Set temporary 1/4 sec. cor.
60.00	Foot of bench slope bears S.E. & S.W.
79.10	Road bears N of E & S of W.
80.04	Intersect N. Boundary of township 12 links W. of cor. to secs 1 & 2 from which

Subdivision lines of T. 43 N. R 4 W.

Chains		Chains
	N. 0° 5' W. on true line between secs 1 & 12	
40.04	Set charred cedar post 48 x 4 x 4 in. 24 in. deep marked 1/4 on W. side and mound of earth from 4 pits each 24 x 12 x 12 in for 1/4 sec. cor.	7.00
		28.50
		40.00
80.04	The cor. to secs 1, 2, 11 & 12.	
	Land nearly level	
	Soil 1st rate	57.00
	Timber scattering pine & cedar.	80.00
	Febr. 17th 1877	
	T. C. Bailey	

Febr. 19th 1877.
By J. G. Burrill

Salt Lake Meridian

Chains	North between secs 34 & 35 Var. 15°30' E.
7.00	Wash drains S.W.
28.50	Leave sage flat bears N E & S W. & enter rolling ground
40.00	Set limestone 16 x 12 x 4 in 11 in. deep marked 1/4 on W. side and raised mound of earth from 4 pits each 24 x 12 x 12 in for 1/4 sec. cor.
57.00	Wash drains S. E.
80.00	Set charred cedar post 48 x 4 x 4 in. 24 in. deep marked 2 notches on E. & 1 on S. edges for cor. to secs 26, 27, 34 & 35
	Land S 1/4 level, balance rolling; soil 1st rate. No timber.

Subdivision lines of T. 43 S. R 4 W.

Chains		
	East on a random line between secs. 26 & 35 Var. 15° 30' E.	80.00
0.40	Wash drains S.	
9.00	" " "	
40.00	Set temporary 1/4 sec. cor. inter feat bears N E & S W.	
41.00	Wash drains S.	
57.00	" "	33.30
73.50	" " ", leave feat	40.00
80.00	Intersect N & S. line at cor. to secs 25, 26, 35 & 36, from which. West on true line between secs 26 & 35	
40.00	Deposited small stone marked with a cross (+) in mound of earth raised from 4 pits each 24 x 12 x 12 in for 1/4 sec cor.	80.00

80.00	The cor. to secs 26, 27, 34 & 35. Land level Soil 1st rate No timber
	North between secs 26 & 27 Var. 15°30' E.
33.30	Paria Road bears E & W.
40.00	Set Charred cedar post 48 x 4 x 4 in. 24 in. deep marked 1/4 on W. side and raised mound of earth from 4 pits each 24 x 12 x 12 in. for 1/4 sec cor. from which A cedar 18 in. dia. bears S 20° W. 176 links dist. marked 1/4 S. B. T.
80.00	Set charred cedar post 48 x 4 x 4 in. 24 in. deep marked

Subdivision lines of T. 43 S. R 4 W.

Chains	2 notches on E & W edges, and mixed a mound of earth from 4 pits each 24 x 12 x 12 ins to cor to secs 22, 23, 26 & 27	Chains
	Land rolling, sloping south	
	Soil 1st rate	80.30
	Timber cedar & pine on N½	
	East on a random line between secs 23 & 26 Var. 15° 30' E.	
28.30	Wash drains S.	
32.75	Set temporary ¼ sec. cor.	
41.50	Wash drains S.	40.00
80.30	Intersect N & S. line 50 lks S. of cor. to secs 23, 24, 25 & 26 from which S. 89° 39' W on true line between secs 23 & 26	65.00
40.15	Set chamfered cedar post 48 x	66.20

Book A-15

Salt Lake Meridian

Chains	4 x 4 in. 24 in deep marked 1/4 on N. side and raised a mound of earth from 4 pits each 24 x 12 x 12 in for 1/4 sec. cor.
80.38	The cor. to secs 22, 23, 26 & 27
	Land mostly level
	Soil 1st rate
	Timber, a few cedars

North between secs 22 & 23
Var. 15° 30' E.

40.00	Set charred cedar post 48 x 4 x 4 in. 24 in. deep, marked 1/4 on W. side and raised a mound of earth from 4 pits each 24 x 12 x 12 in for 1/4 sec cor.
65.00	Wash drains S.E.
66.20	" " "

Subdivision lines of T. 43 S., R 4 W.

Chains		Chains
68.20	Wash drains S.E.	
80.00	Set chased cedar post 48x	40.00
	4 x 4 in. 24 in. deep marked	72.50
	2 notches on E. & W. sides	
	and raised a mound of earth	80.20
	from 4 pits each 24 x 12 x 12	
	in. for cor. to secs 14, 15, 22	
	& 23 from which	
	A cedar 12 in. dia. bears	
	N. 10° E. 30 lks dist marked	40.10
	S/4. T43 S. R. 4 W. B. T.	
	Land nearly level	
	Soil 1st rate	
	Timber cedar & pine	
	East on a random line	80.20
	between secs 14 & 23	
	Var. 15° 30' E.	
	Very gentle descend	
32.00	Retr[illegible] Wash drains	

BOOK-A-154

Salt Lake Meridian 21

Chains	
	S. gully ascend
40.00	Set temporary 1/4 sec. cor.
72.50	Wash 50 feet wide drains S.W.
80.20	Intersect N & S. line at cor. to secs 13, 14, 23 & 24 from which West on true line between 14 & 23
40.10	Set charred cedar post 48 x 4 x 4 in. 24 in. deep marked 1/4 on N. side and raised a mound of earth form 4 pits each 24 x 12 x 12 in for cor. to 1/4 sec.
80.20	The cor. to secs 14, 15, 22 & 23
	Land nearly level
	Soil 1st rate
	Timber cedar & pine

West

Entered 1876

1877

Subdivision lines of T. 43 S. R 4 W

Chains		Chains
	North between secs 14 & 15	
	Var 15° 30' E.	
6.00	Wash drains S.E.	
9.25	" " "	40.00
40.00	Deposited pieces of Gypsum	43.50
	in mound of earth raised	
	from 4 pits each 24 x 12 x 12	80.10
	in. for 1/4 sec. Cor	
80.00	Set sandstone 17 x 8 x 6 in.	
	12 in. deep marked 2 notches	
	on E & 4 on S. edges and	
	raised mound of stones for	40.05
	cor to secs 10. 11. 14 & 15	
	from which	
	A pine 8 in. dia. bears	
	S 80° W. 4 lks dist, marked	80.10
	T. 43 S. R 4 W. B.T.	
	Land nearly level	
	Soil 1st rate	
	Timber cedar & pine	

Salt Lake Meridian

Chains	
	East on a random line between secs 11 & 14 Var 15° 30' E.
40.00	Set temporary 1/4 sec. cor.
43.50	Petrifaction wash drains S.
80.10	Intersect N & S. line at cor. to secs 11. 12. 13 & 14 from which West on true line between secs 11 & 14
40.05	Set sandstone 14 x 6 x 6 in 9 in deep marked 1/4 on N. side, with mound of stone for 1/4 sec. cor.
80.10	The cor. to secs 10. 11. 14 & 15
	Land E 1/2 level W 1/2 broken
	Soil 1st rate
	Timber cedar & pine

½ West
Burrill
1876
1877
"

Subdivision lines of T. 43 S. R 4 W.

Chains		Chains
	North between secs 10 & 11 (Var. 15° 30' E.	
7.80	Perpendicular cedar 100 feet high bears N.E. & S.W.	
40.00	Set sandstone 20 x 14 x 8 in 14 in dep marked 1/4 on W. side, with mound of stone for 1/4 sec. cor. from which A cedar 12 in. dia. bears S 80° E. 90 lks dist marked 1/4 S. B. T.	40.0
80.00	Set sandstone 14 x 10 x 4 in 9 in dep marked 2 notches on E. & S. on S. edge and raised a mound of earth from 4 pits each 24 in. x 12 in. for cor to secs 2, 3, 10 & 11 from which A cedar 12 in. dia. bears	80.4 40.2

Salt Lake Meridian

Chains	
	N. 80° E 20 lks. dist. marked
	S 2, T 43 S, R. 4 W., S. L.
	A cedar 7 in. dia. bears S 70° W.
	45 lks. dist marked S 10 B. T.
	Land nearly level
	Soil 1st rate
	Timber pine & cedars
	East W random line
	between secs 2 & 11
	Var. 15° 30' E.
40.00	Set temporary 1/4 sec cor
80.40	Intersect N. S. line 39 lks
	N. of cor. to secs 1. 2. 11 & 12
	from which
	N. 89° 48' W. on true line
	between secs 2 & 11
40.20	Set charred cedar post
	48 x 4 x 4 in. 24 in. deep
	marked 1/4 on N side and

Subdivisions lines of T. 43 S. R 4 W.

Chains		Chains
	raised a mound of earth from 4 pits each 24 x 12 x 12 in. for 1/4 sec. cor.	
80.40	The cor. to secs 2, 3, 10 & 11	
	Land nearly level	
	Soil 1st rate	
	Timber, cedars & pines	
	The cor. to secs 2 & 3 on N. boundary of township not being established	
	2nd mile	
	North on true line between secs 2 & 3	
	Var. 15° 30' E.	
31.00	Road bears N.E & S.W.	
40.00	Near foot of steep bluff	
	Set charred cedar stake 48 x 3 x 3 in. 24 in. deep	
	marked 1/4 on W. side and	40.0

Salt Lake Meridian

Chains

raised a mound of earth
from 4 pits each 2½ x 12 x 12 in
for ¼ sec. cor.
Land level
Soil 1st rate
Timber cedar & pine
Note: On account of
the mountains I abandon
line here.
Febr. 19th 1877
J. G. Burrill

Febr. 19th 1877 by T. C. Bailey
from the established
cor. to secs 33 & 34 on S.
boundary of township
I run
North between secs 33 & 34
Var. 15° 30' E.

40.00 Deposited broken pieces

Subdivision lines of T. 43 S. R 40 W. 600

Chains		Chains
	of Gypsum in mound of earth	
	raised from 4 pits each 24 x	0.50
	12 x 12 in for 4 sec. cor.	23.50
64.85	Wash drains S. W.	40.00
80.00	in S. edge of timber set.	80.10
	Marked cedar post 48 x 4 x 4	
	in. 24 in deep marked 3 notches	
	on E & 1 on S. edges and raised	
	a mound of earth from 4 pits	
	each 24 x 12 x 12 in. for cor.	40.05
	to secs 27, 28, 33 & 34	
	from which	
	"Molly's Nipple" bears N 15° 17' E	
	about 8 miles ~~E~~ distant.	
	Land level	
	Soil 1st rate	
	Timber, scattering cedars	
		80.10

East on a random line
between secs. 27 & 34

BOOK-A-154

Salt Lake Meridian

Chains	
	Var. 15° 30' E.
0.50	Wash drains S.
23.50	Deep " " "
40.00	Set temporary 1/4 sec cor
80.10	Intersect N & S. line 70 lks S. of cor. to secs 26, 27 34 & 35 from which S. 89° 30' W. on true line between secs 27 & 34
40.05	Set charred cedar post 48 x 4 x 4 in 24 in deep, marked 1/4 on N. side and deposited a small stone marked with a cross (+) in mound of earth raised from 4 pits each 24 x 12 x 12 in for 1/4 sec cor.
80.10	The cor. to secs 27. 28. 33 & 34
	Land rolling & level
	Soil 1st rate No timber

Subdivisional lines of T. 43 S. R 4 W. 130

Chains		Chains
	North between secs 27 & 28	
	Var. 15° 30' E.	
9.15	Road to Lee's ferry bears	
	E & W.	30.00
40.00	Deposited small stone marked	40.00
	with a cross in mound of	80.30
	earth raised from 4 pits each	
	24 x 12 x 12 in. for 1/4 sec. cor.	
	from which	
	A pine 12 in dia bears East	
	15 lks dist marked 1/4 S. B.T.	40.15
80.00	Set sandstone 19 x 16 x 5 in.	
	12 in deep marked 3 notches	
	on E. & 2 on S. edges and	
	raised a mound of earth	80.30
	from 4 pits each 24 x 12 x 12	
	in for cor. to secs 21, 22	
	27 & 28. —	
	Land N½ broken 2nd rate - S½	
	level 1st rate. Timber cedar & pine	

Salt Lake Meridian —

Chains	
	East on a random line between secs 22 & 27 (Var. 15° 30' E.
30.00	Wash drains S.
40.00	Set temporary 1/4 sec cor.
80.30	Intersect N & S. line at cor. to secs 22, 23, 26 & 27 from which
	West on a true line between secs 22 & 27
40.15	Set piece of red Gypsum 18 x 12 x 4 in 12 in deep marked 1/4 on N. side, with mound of Gypsum for 1/4 sec cor.
80.30	The cor. to secs 21, 22, 27 & 28
	Land nearly level
	Soil 1st rate
	Timber cedar & pine

Subdivision lines of T. 43 S

Chains	North between secs 21 & 22 Var. 15° 30' E.	Chai
13.30	Main Wash 20 feet deep 25 lks wide drains S. W.	
40.00	Set piece of Gypsum 24 x 12 x 2 in. 16 in. deep marked 1/4 on W. side with mound of stone for 1/4 sec. cor.	
49.00	S. E. edge of bluff bears N 10° W & S. W – A Tree on S. edge of eastern bluff bears N 44° 15' E. S W. point of lone bluff bear N 81° 30' E.	80.00
77.25	Large boulder 20 x 10 x 5 feet 10 lks W. of line	40.00
80.00	At foot of bluff breaks bear N E. & S. W. set sandstone 14 x 10 x 5 in. 9 in. deep notched 3 on E & S. edges, with mound of stones for cor to sections 15, 16. 21 & 22	80.00
	Land broken – Soil 2nd rate Timber scattering pine & cedars	

Ro 4 W. Salt Lake (Meridian

Chains	
	East on a random line between secs 15 & 22 Var. 15°30' E.
	On account of bluff points & breaks I offset 7.50 chs S. thence East 80.00 chains thence North 7.50 chains to
80.00	Intersect N & S line at cor. to secs 14, 15, 22 & 23 from which, West on true line with Same offset, set. Secs. 15 & 22
40.00	Set Sandstone 15 x 11 x 9, 18 in. deep marked 1/4 W. C. on W. side & raised mound of stones (Witness 1/4 sec. cor. 7.50 chs. S. of true cor. point)
80.00	The cor. to secs 15, 16, 21 & 22
	Land very broken
	Soil 2nd rate
	No timber.

Subdivision lines of T. 43 S. R. 4 W.

Chains	
	North between secs 15 & 16 Var. 15° 30' E.
40.00	Set sandstone 10 x 10 x 6 in. 6 in. deep marked 1/4 on W. side, with mound of stones for 1/4 sec. cor.
70.00	Enter plateau Cave Creek
80.00	Set charred cedar post 48 x 4 x 4 in. 24 in. dep, notched 3 E & 4 S. and raised mound of earth from 4 pits each 24 x 12 x 12 in. for cor. to secs 9. 10. 15 & 16.
	Land mostly broken
	Soil 2nd rate
	Timber scattering pine & cedars
	East on a random line between secs 10 & 15 Var. 15° 30' E.
40.00	Set temporary 1/4 sec. cor.
74.00	Bluffs bear NE & SW.

BOOK-A-154

Salt Lake Meridian

Chains	
	enters low flat, into Kimball Valley.
80.00	Intersect N & S. line 2 links E of cor. to secs. 10. 11. 14 & 15 from which
	S. 89° 31' W. on true line between secs 10 & 15
40.30	Set charred cedar post 48 x 4½ 4 in. 24 in. deep marked ¼ on N. side and mound of earth from 4 pits each 24 x 12 x 12 in. for ¼ sec. cor.
80.00	The cor. to secs 9. 10. 15 & 16 Land mostly high timber bench Soil 1st rate. Timber pine & cedar. —

North between secs 9 & 10
Var. 15° 30' E.

36.50	Road bears NE & SW.
40.00	Set sandstone 19 x 14 x 7 in. 13 in

Subdivision lines of T. 43 S. R. 4 W.

Chains		Chains
	deep marked 1/4 on W. side, with	5.00
	mound of stone for 1/4 sec cor.	40.00
44.00	Wash drains S. W.	51.00
49.00	Sand " S. E.	53.50
75.00	Sand " S. W.	80.00
80.00	Set sandstone 15 x 10 x 6 in. 10 in.	
	deep notched 3 E. & 5 S. & raised	
	mound of earth from 4 pits each	
	24 x 12 x 12 in for cor to secs	40.00
	3. 4. 9 & 10 from which	
	A pine 10 in. dia bears S 85° E	
	22.0 lks dist marked S 10. T 43 S R 4 W. B. T.	80.00
	Land mostly level	
	Soil 1st rate	
	Timber cedar & pine	

East on random line
between secs. 3 & 10
Var. 15° 30' E

3.50	Wash drains S. W.	

Salt Lake Meridian —

Chains	
5.00	Remains of old Mormon Fort. —
40.00	Set temporary 1/4 sec. cor.
51.00	Wash drains S.W.
53.80	Road to Paria bears N.E & S.W.
81.77	Intersect N & S. line at cor. to secs 2, 3, 10 & 11 from which West on true line between secs. 3 & 10
40.00	Set limestone 10 x 9 x 8 in. 6 in. above ground marked 1/4 on N. side, with mound of stone for 1/4 sec. cor.
80.00	True cor. to secs 3, 4, 9 & 10 Land level; soil 1st rate Timber fine pine & cedar in patches.

As the cor to secs 3 & 4 on N. boundary of T. is not set 2 rods North on true line between secs 3 & 4

Subdivision lines of T. 43 S. R. 4 W.

Chains		Chains
	Var. 15° 30' E.	40.00
35.00	Foot of bluff bears E & W.	
40.00	At point S.E. of canon heading N.E. set sandstone 12 x 9 x 8 ins 8 ins deep marked 1/4 on W side, with mound of stone for 1/4 sec cor.	80.00
	Land level. Soil 1st rate	
	Timber Cedar	
	Note: I abandon the line here.	
	Febr. 19th 1877 T. C. Bailey —	
	Febr. 20th 1877	
	By J. G. Burnett	
	From the cor. to secs 32 & 33 on S. boundary of Township	36.75
	I run	
	North between secs 32 & 33	40.00
	Var. 15° 30' E.	79.80
26.80	Road to Leis Ferry bears E & W.	

Salt Lake Meridian

Chains	
40.00	Set limestone 14 x 8 x 5 in. 9 in. deep marked 1/4 on W. side and raised a mound of earth from 4 pits each 24 x 12 x 12 in for 1/4 sec. cor.
80.00	Set trachyte 12 x 9 x 8 in, 8 in deep marked 4 notches on E & 1 on S edges and raised mound of earth from 4 pits each 24 x 12 x 12 in for cor to secs 28, 29, 32 & 33.
	Land level
	Soil 1st rate
	No timber
	East on random line between secs 28 & 33 Var. 15°30' E.
36.75	Road to Lee's Ferry bears N.E. & S.W.
40.00	Set temporary 1/4 sec. cor.
79.80	Intersect N. & S. line 10 lks S. of cor. to secs 27, 28, 33 & 34

½ West

W. Burrill

1876

4th 1877

" "

Subdivision lines of T. 43 S. R 4 W.

Chains		Chains
	from which S. 89° 50' W on true line between secs 28 & 33	
39.90	Deposited broken pieces of Gypsum in mound of earth raised from 4 pits each 24 x 12 x 12 in. for ¼ sec. cor.	
79.80	The cor. to secs 28, 29, 32 & 33 Land mostly level Soil 1st rate Timber scattering pine & Cedar.	
		40.00
	North between secs 28 & 29	80.18
	Var. 15° 30' E.	
40.00	Deposited 5 pieces of broken rocks in mound of earth raised	
	from 4 pits each 24 x 12 x 12 in.	40.09
	for ¼ sec. cor.	
80.00	Set sandstone 14 x 10 x 6 in. 9 in. deep marked 4 notches on E.	

Chains & 2 on S. edges, with mound of stones for cor to secs 20, 21 28 & 29 from which
Prof. Thompsons flag staff bears N 40° 30' E.
Land level. Soil 1st rate
No timber

East on a random line between secs 21 & 28
Var 15° 30' E.

40.00 Set temporary 1/4 sec. cor.
80.18 Intersect N & S. line at cor to secs 21, 22, 27 & 28 from which
West on true line between secs. 21 & 28
40.09 Set charred cedar post 48 x 4 x 4 in 24 in deep marked 1/4 on N. side and raised a mound of earth from 4 pits each 24 x 12 x 12 in. for 1/4 sec. cor.

½ West
no
W Burrill
1876
4th 1877
" "

Subdivision lines of T. 43 S. R. 4 W.

Chains.		Chains
80.8	The cor. to secs. ~~16, 17, 20 & 21~~ 20. 21. 28. & 29	
	land nearly level	
	soil 1st rate. No timber	
	North between secs 20 & 21	
	Var. 15° 30' E.	
2.25	Mark drain 2.00.	9.00
40.00	Set sandstone 14 x 8 x 5 in. 9 in. deep	11.50
	marked 14 on N. side and raised a	
	mound of earth from 4 pits each	20.00
	24 x 12 x 12 in. for 1/4 sec. cor.	37.00
53.00	Foot of low bluff bears N.E. & S.W.	40.00
80.00	Set sandstone 18 x 12 x 4 in. 12 in.	69.00
	deep marked 1/4 notches on E. & S	80.10
	S. edges, with Mound of stones	
	for cor to secs 16, 17, 20 & 21	
	from which	
	A cedar 16 in. dia bears N. 52° E	
	26 lks dist marked B.T. 16 T. 43 S. R. 4 W. B.C.	40.05
	Prof. Thompsons flag staff bears	
	N. 86° 53' W.	

Salt Lake Meridian

Chains	Land mostly level, soil 1st rate Timber scattering cedar & pine
	East on a random line between secs 16 & 21 Var. 15° 30' E.
9.00	Top of bluff descend.
11.50	Enter flat bears N.E. & S.W. – and Wash 20 feet deep 30 lks. wide drains S.W.
30.00	leave flat, enter breaks, bear N. & S.
37.00	Top of bluff enter rolling cedar bench
40.00	Set temporary 1/4 sec. cor.
69.00	Head of Rock Hollow drains N.E.
80.10	Intersect N & S. line 20 links S. of cor. to secs 15. 16. 21 & 22 from which S. 89° 51' W. on true line between secs 16 & 21
40.05	Set sandstone 20 x 18 x 5 in. 14 in. deep marked 1/4 on N. side with mound of stone for 1/4 sec. cor.

Subdivision lines of T. 43 S. R. 4 W.

Chains		Chains
80.10	NE cor. to secs 16, 17, 20 & 21 Land broken Soil 2nd rate Timber cedar & pine —	
	North between secs 16 & 17 Var. 5° 30 E.	
2.00	Road runs NE & SW.	
16.50	Descend	
23.50	Old Road runs NE & W. in hollow drains SW. ascend	
40.00	Set sandstone 14 x 12 x 4 in. 9 in. deep marked 1/4 on W. side, with mound of stone for 1/4 sec cor	
43.90	Gully drains SE.	
53.00	Wash in Gully drains E.	27.50
64.00	Descend	30.70
66.50	Wash drains E.	40.00
72.00	Wash in same hollow drains E.	
76.00	Enter flat.	42.00
80.00	Set sandstone 18 x 8 x 4 in. 12 in.	80.10
	deep marked 4 notches on E & S	

BOOK-A-154
Salt Lake Meridian 145

Chains	
	edges and raised mound of earth from 4 pits each 24 x 12 x 12 in for cor to secs 8 9. 16 & 17 from which A pine 8 in. dia bears N. 20 E 265 lks dist. marked S. 9 T. 43 S R 4 W B. T. A pine 3 in. dia bears N 70° W. 225 lks dist marked S. 8 B. T. Land rolling soil 2nd rate Timber cedar & pine
	East on a random line between secs 9 & 16 Var. 15° 30 E.
27.50	Road bears N E & S W.
30.70	Wash drains S. W.
40.00	On edge of Road bears N E & S W. set temporary 1/4 sec. cor.
42.00	Ascend, enter dense cedar grove.
80.10	Intersect N & S line 22 lks S. of cor to secs 9. 10. 15 & 16 from which

Subdivision lines of T. 43 S. R 4 W.

Chains		Chains
	S. 89° 51' W on true line between secs 9 & 16.	
40.05	Set sandstone 18 x 8 x 5 in 12 in deep marked 1/4 on N side with mound of stone for 1/4 sec cor from which	
	A cedar 8 in. dia bears N. 80° E. 24 lks dist. marked 1/4 S. B. T.	
80.10	The cor. to secs. 8. 9. 16 & 17. Land nearly level. Soil 1st rate. Timber pine & cedar.	8.00
		15.00
	As the line between secs 8 & 17 can not be established in regular order on account of the mountains from the cor to secs 8 9 16 & 17 I run	25.00
		32.30
		40.00
	West on true line between secs 8 & 17 Var. 15° 30' E.	
30.00	Foot of bluff bears N & S.	
40.00	Falls in bluffs—therefore at	

Chains	3000 chains set sandstone 12 x 10 x 6 in. 8 in deep marked 1/4 W. C. with mound of stone for 1/4 sec. W. C. Note Abandon line here — Land rolling soil 2nd rate Timber scattering pine & cedar
	North between secs 8 & 9 Var. 15° 30' E.
8.00	Wash in Gully drains E.
15.00	" " " " S. E.
25.00	" " " " N E.
32.30	" " " " S E.
40.00	On S. edge of Wash drains S E set sandstone 24 x 12 x 4 in. 18 in. deep. marked 1/4 on W. side, with mound of stones for 1/4 sec. cor. from which A cedar 4 in. dia. bears N. 45° W. 35 links dist. marked 1/4 S. B. T.

Subdivision lines of T. 43 S. R. 4 W.

Chains		Chains
47.50	Wash in Gully arroyo E.	28.00
43.00	" " " " S E.	37.50
73.50	" " " "	40.00
81.00	Cor N. edge of Wash drains S E.	60.00
	set Sandstone 14 x 12 x 7 in. 9 in.	64.00
	deep marked 4 notches on E & S ons	81.00
	S. edge, with mound of stones for	
	cor to secs 4, 5, 8 & 9 bears which	
	A cedar 4 in. dia. bears S 10° E.	
	67 lks dist marked S. 9 B. T.	40.00
	A cedar 12 in. dia bears N. 5° W. 47 lks	
	dist. marked S. 5 T. 43 S. R. 4 W. B. T.	
	Land undulating soil 2nd rate	80.00
	Timber, Pine & Cedar —	

East on a random line
between secs 4 & 9
Var. 15° 30' E

14.00	Main Cañon. Wash drains S E.	
18.50	Indian Trail bears N W. & S E.	

Salt Lake Meridian

Chains	
28.00	Mark drains S.W.
37.50	" " S.
40.00	Set temporary 1/4 sec. cor.
60.00	Mark drains S.E.
64.00	" " S.
80.00	Intersect N & S line at cor. to secs 3. 4. 9 & 10 from which West on true line between secs 4 & 9
40.00	Set sandstone 16 x 7 x 7 in. 11 in. deep marked 1/4 on N. side, with mound of stone for 1/4 sec. cor
80.00	The cor. to secs 4, 5. 8 & 9. Land level Soil 1st rate Timber pine & cedar

As the line between secs 5 & 8 can not be established in the regular order on account of the mountains therefore from the cor. to secs

Subdivision lines of T 43 S. R 4 W.

Chains		Chains
	4, 5, 8 & 9 I run	
	West on true line	
	between secs. 5 & 8	15.00
	Var. 15°30' E.	25.00
7.50	Gully drains S E.	40.00
12.50	Foot of bluffs bears N E & S W.	
40.00	Falls in bluffs therefore at 12.50	
	chains I set sandstone 18 x 5 x	
	5 in. 12 in. deep marked 1/4 W.C.	50.75
	and raised mound of earth	70.00
	from 4 pits each 24 x 12 x 12 in	80.00
	for 1/4 sec. W. C.	
	Note: I abandon line here	
	Land rolling soil 2nd rate	
	Timber pine & cedar.	
	The cor to secs 4 & 5 on N.	
	boundary of township not being	
	set I run	
	North on true line	

Salt Lake Meridian 151

Chains	
	between secs 4 & 5
	Br. 15° 30' E.
15.00	Wash drains S E.
25.00	do do
40.00	Set sandstone 36 x 10 x 5 in. 24 in deep marked 1/4 on W side and raised mound of earth from 4 pits each 24 x 12 x 12 in. for 1/4 sec. cor.
50.75	Main Cañon Wash drains S E.
70.00	Foot of bluff bears N W. & S. E.
80.00	Falls in bluffs therefore at 70.00 chs. set sandstone 14 x 10 x 5 in 9 in. deep notched 4 on E & 2 on W. edges and marked W.C. also raised a mound of earth from 4 pits each 24 x 12 x 12 in for Witness cor. to secs 4 & 5 on N. boundary of T.
	Land mostly rolling soil 2nd rate
	Timber pine & cedar
	Febr. 20th 1877. J. G. Burrill

Subdivision lines of T. 43 S. R 4 W.

Chains		Chains
	Mar. 20th 1877 by J. C. Bailey —	
	From the cor. to secs 31 & 32 on	
	S. boundary of township 2. mm	
	North between secs 31 & 32	
	Var. 15° 30' E.	
40.00	Set sandstone 18x12x4 in. 12 in deep	
	marked 4 on W side with mound of stone for 4 secs	
45.00	Gulch trains N. W.	0.10
56.00	Navajo Wells 2 chs W. have cedars	40.50
58.00	Road bears N.W. & S.E.	71.25
58.50	Mission House 130 lks W	74.00
64.50	Flat ledge E & W. 10 chs.	80.20
70.00	Leave sand	
80.00	Set a sandstone 11x10x4 in 7 in	
	deep marked 5 notches on E & W on S. edge,	
	with mound of stones for cor to secs 29, 30,	40.10
	31 & 32 from which	
	A cedar 5 in dia bears N. 70 E 14 lks dist marked S 29 T 43 S R 4 W B.T.	
	A cedar 3 in. dia bears N. 10 W. 60 lks	

Chains | dist. marked S 3v B.T.
Land level soil 1st rate
No timber

East on a random line
between secs 29 & 32
Var. 15° 3v' E.

0.10 Enter cedar bunch bear N & S.
40.00 Set temporary 1/4 sec. cor.
71.25 Perpendicular bluff bears N.E. & S.W.
74.00 Wash drains S.
80.20 Intersect N & S line 19 lks N. of
cor. to secs. 28. 29. 32 & 33 from which
N. 89° 52' W on true line
between secs 29 & 32.
40.10 Set sandstone 16 x 10 x 8 in. 11 in deep marked
1/4 on N side with mound of stones for 1/4 sec. cor
from which
A cedar 9 in. dia. bears S. 89° E
5 links dist marked 1/4 S. B.T.

Subdivision lines of T. 43 S. R 4 W.

Chains		Chains
80.20	The cor. to secs 29. 30. 31 & 32	
	Land mostly level	
	Soil 1st rate rocky	
	Timber scattering pine & cedar	
		12.50
	West on a random line	19.50
	between secs 30 & 31	34.10
	Var. 15° 30' E.	40.00
37.50	Road bears N.W. & S.E.	
45.00	Set temporary 1/4 sec. cor.	
76.50	Gully drains N. W.	62.00
80.24	Intersect W. boundary of T.	80.00
	at cor. to secs 30 & 31 from which	
	East on true line	
	between secs. 30 & 31	
40.24	Set sandstone 13 x 8 x 7 in 8 in	
	deep marked 1/4 on N. side, with	
	mound of stone for 1/4 sec. cor.	
80.24	The cor. to secs 29. 30. 31 & 32	
	Land level. Soil 1st rate	

Salt Lake Meridian

Chains	No timber
	North between secs 29 & 30
	Var. 15°30' E.
12.50	Wash drains W.
19.50	Road bears N.E. & S.W.
34.10	Wash drains S.W.
40.00	Deposited 3 small stones in mound of earth raised from 4 pits each 24 x 12 x 12 in. for 1/4 sec. cor.
62.50	Road bears N E & S W.
80.00	Set sandstone 16 x 7 x 6 in 11 in. deep marked 5 notches on E & 2 on S edges, with mound of stone for cor to secs 19, 20, 29 & 30 from which
	A cedar 4 in. dia. bears N 20° E. 30 lks dist marked S. 20 B. T.
	A cedar 5 in. dia bears N 80° W 44 lks dist. marked S. 19 T. 43 S. R. 4 W. B. T.
	Land level. Soil 1st rate No timber

Subdivision lines of T. 43 S R 4 W.

Chains		Chains
	East on a random line between secs 20 & 29 Var. 15° 30' E.	
14.00	Road bears N & S.	5.00
28.00	" " N E & S W.	
32.50	Wash drains S.W.	40.00
40.00	Set temporary 1/4 sec cor. enter timber	41.00
61.00	Wash drains S.	80.19
70.00	Cañon wash drains S.W.	
80.20	Intersect N & S. line at cor to secs 20, 21, 28 & 29 from which	
	West on true line between secs 20 & 29	40.19
40.10	Set sandstone 20 x 14 x 5 in. 14 in deep marked 1/4 on N side, with mound of stone for 1/4 sec. cor.	80.19
80.20	The cor. to secs. 19, 20, 29 & 30. Land level Soil 1st rate timber scattering cedar	

Salt Lake Meridian 157

171

Chains	
	West on a random line between secs 19 & 30 Var 15° 30' E.
5.00	Remains of Moquis Village 25 lks N. of line.
40.00	Set temporary 1/4 sec. cor.
41.00	Road bears NE & SW.
80.19	Intersect W. boundary of township 20 lks S. of cor to secs 19 & 31 from which S. 89° 51' E on true line between secs 19 & 30
40.19	Deposited broken pieces of rock in mound of earth raised from 4 pits each 24 x 12 x 12 in for 1/4 sec. cor.
80.19	The Cor. to secs 19. 20. 29 & 30 Land level. Soil 1st rate Timber scattering pine & cedar
	North between secs 19 & 20 Var. 15° 30' E.

&

20 ... 4½ West

... line

... ll

... ley & Burrill

... 4th 1876

... 14th 1877

" "

Subdivision lines of T. 43 S. R 4 W.

Chains		Chains
28.00	Road bears N E & S W.	35.00
40.00	Set limestone 20 x 14 x 3 in 1/4 in deep mark	40.00
	1/4 on W. side, with mound of stone for 1/4 sec cor from	59.80
	A cedar 15 in dia bears N 20° E 15 lks dist marked 1/4 S.O.	73.50
46.50	Foot of bluff bears E & W.	78.20
80.00	Falling in bluff cannot be set therefore	80.20
	at 50.00 chs set sandstone 13 x 10 x 6 in	
	8 in. deep notched 5 on E & 2 on S edges W	40.10
	with mound of stones for Witness Cor	
	to secs 17. 18. 19 & 20	
	Land broken Soil 2nd rate	80.20
	Timber scattering pine & cedar	
		Note:

East on a random line
between secs 17 & 20
Var. 15° 30' E.

From W. C. to secs 17, 18. 19 & 20 thi
chains S. of true Cor. point 2 min
East on offset line 35 chains thence
North 30 chs to

Salt Lake Meridian 159

Chains	
35.00	on line in place at foot of bluff bear N & S.
40.00	Set temporary 1/4 sec. cor.
59.80	Wash drains S.W.
73.50	Road bears N E & S W.
78.20	" " " "
80.20	Intersect N & S line at cor to secs 16. 17. 20 & 21 from which West on true line between secs 17 & 20
40.10	Set limestone 22 x 6 x 4 in 15 in deep marked 1/4 on N side, with mound of stone for 1/4 sec. cor. from which A cedar 10 in dia bears North 15 lks dist marked 1/4 S. B. T.
80.20	The cor to secs 17. 18. 19 & 20
	Land broken. Soil 2nd rate. Timber cedar & pine
Note:	Abandon the survey, here.

General Description

The surveyed portions of this township are all agricultural. The northern portion yields pine & cedar timber. There is one settlement in sec. 31 at the socalled "Navajo Wells"

Febr. 20th 1877. T. C. Bailey

U. S. Dep. Surveyor.

160

BOOK-A-154

U. S. SURVEYOR GENERAL'S OFFICE,

Salt Lake City, Utah, June 21st *1877*

The foregoing field notes of the survey of the Subdivisions and the East & North boundaries

Township No. 43 S *Range No.* 4 W.

Executed by Bailey & Burrill

Under joint *contract of the* 4th *day of* September *1876, in the month of* February *1877, having been critically examined, the necessary corrections and explanations made, the said field notes, and the surveys they describe, are hereby approved.*

Nathan Kimball

Surveyor General for Utah.

BOOK-A-154 5 163

16d Examined by C. H. Cranwell C.C.

Field Notes
of
the Survey of the
East Boundary
of
Township 43 South, Range 4½ West,
of
the Salt Lake Meridian
Utah Territory.

By
J. G. Burrill,
Under Joint Contract of Bailey & Burrill
No. 73 dated Sept. 4th 1876,

Surveyed Feby. 14th 1877.

67

BOOK-A-154

Township 43 North **R.** 4½ West



East Boundary Ts. 43 S. R. 4½ W.
BOOK-A-154
Salt Lake Meridian 165

171

Chains Surrey commenced
February 14th 1877
By J. G. Burrill,
Note; For explanation of
Range 4½ West, see
South side of Sec. 32
7th Standard Parallel
South in 4 W.
From the established
Corner to Tps. 43 & 44
South, Ranges 4 & 4½ W.
Trun,
North between Secs. 31 & 34.
Var. 15°30' E

40,00 Set Sandstone 16×12×4 in.
10 in. deep, marked ¼ on
W. side & raised mound
of stones for ¼ Sec. Cor.
from which
A cedar 16 in. dia. bears

&
4½ West
lian
y W Burrill
4th 1876
14th 1877
" "

East 160 Boundary Th. 43 South. Range

Chains		Chains
	N. 60 W. 30 lks, dist. marked	40,00
	¼ S. B. T.	
78,00	Road bears N.W. & S.E.	
80,00	Set Sandstone 24 x 20 x 2 in	
	11 in. deep, marked ~~marked~~	48,25
	5 notches on N. 1 on S. 6 on	56,00
	E. & 4 on W. edges, and raised	62,50
	mound of earth from 4	80,00
	pits each 24 x 12 x 12 in, for	
	Cor. to Secs. 27, 30, 31 & 34,	
	Land rolling,	
	Soil Pr rate	
	Timber, cedar	
	North bet Secs. 27 & 30,	
	Var. 15° 30' E.	
3,00	Wash drains W.	
9,70	Small cedar 5 lks. E. of line	
32,00	Road N.E. & S.W.	

Range 4½ W. Salt Lake Meridian

Chains	
40,00	Deposited Bois du Vac and raised mound of earth from 4 pits each 24×12×12 in, for ¼ Sec, Cor,
48,25	Wash drains S.W,
56,00	Gap road N.W. & S.E,
62,50	" " E. & W,
80,00	Set Sandstone 12×12×6 in, 8 in, deep, marked 4 notches on N, 2 on S, 6 on E & 4 on W, edges & raised mound of earth from 4 pits each 24×12×12 in, for cor. to Secs 19, 22, 27 & 30, from which, A cedar 10 in, dia, bears N, 6 E, 76, lks, dist, marked S, 19, T, 43 S, R, 4 W, B.T. A cedar 20 in, dia, bears N, 80 W, 68 lks, dist, marked S, 22, T, 43 S, R, 4½ W, B.T.

4½ West

in

Burrill

1876

4th 1877

" "

East Boundary Tp. 43 South, Rang

Chains,	
	Land nearly level,
	Soil 1st rate,
	Timber, Scattering pine
	& Cedar,
	North between Secs, 19 & 22,
	Var, 15° 30' E,
25,00	Foot of bluff, N.E. & S.W.
40,00	The true 1/4 Sec. Cor. point
	falling in high bluffs
	cannot be established, therefor
	at 25,00 chs, marked
	Stationary Sandstone
	3x2x2 ft above ground
	1/4 W.C. on W. side, with
	mound of stones for 1/4 Sec
	Witness Cor,
	Land level,
	Soil 1st rate,

BOOK-A-154

169

Range 4½ W. Salt Lake Meridian

Timber, Cedar,

Note; I abandon line here,

February 14th 1877.

J. G. Burrill,

U. S. Deputy Surveyor,

For General Description & approval see end of Subdivision Notes of this Tp.

BOOK-A-154 16

171

Surveyed &
Compared

C

Field Notes
of the
Subdivisions of
Township 43 South Range 4 West
Salt Lake Meridian
Utah Territory
as surveyed by
Bailey & Burrill
under joint Contract Bailey & Burrill
No. 73. – dated Sept 4th 1876

Survey commenced Feb 14th 1877

" completed " " "

Subdivisions T. 43. S. R. 4½ W.

Chains	Feb 14th 1877 by J. G. Burr
Note:	See note at end of mile on S. side sec. 32 on 7th stan and South R. 4. W. for explanation of range 4½ W. From the cor. to secs 33 & 34 on the south boundary of township I run North bet secs 33 & 34 Va. 15°. 30'. E.
40.00	Set Sandstone 14 x 12 x in 9 in deep marked ¼ W. side & raised mound of earth from 4 pits each 24 x 12 x 12 in for ¼ sec. cor. from which A Cedar 12 in dia bears South 54 lks dist mark ¼ S. B. T.

BOOK

Salt
Chains
80.00
40.00
78.00
80.00
40.00

BOOK-A-154

Salt Lake Meridian

Chains	
80.00	Set Sandstone 20x10x6 in 15 in deep notched 1 on E & 1 on S. edges & raised mound of earth from 4 pits each 24x12x12 in for cor. to secs. 27.28.33 & 34
	Land rolling - Soil 2d rate
	Timber - Cedar -
	East on random line bet. secs. 27 & 34
	Va. 15°. 30' E.
40.00	Set temporary ¼ sec. cor.
78.00	Road bears N.W. & S.E.
80.00	Intersect east boundary of township at cor. to secs. 27 & 34 from which
	West on true line bet. secs. 27 & 34
40.00.	Set Sandstone 18x12x6 in

Subdivisions T. 43. S. R. 4½ W. Salt

Chains	12 in deep marked ¼ chains	
	N. side & raised mound	
	of stone for ¼ sec. cor.	
80.00	The cor. to secs. 27. 28. 33 & 34	00
	Land nearly level	
	Soil 1st Rate	
	Timber - a few Cedars	
	North bet. secs. 27 & 28	
	Va. 15°. 30'. E.	
5.50	Rocky Wash drains S.	
14.40	Road bears E & W.	
37.50	" " "	
40.00	Deposited eight small	
	stones one marked with	
	a cross (+), in mound of	
	earth raised from 4 pits	
	each 24×12×12 in for ¼ sec	
	cor from which	0.00

Salt Lake Meridian

A Cedar 6 in dia brars S. 89. W. 124 lks dist marked ¼ S. B. T.

Set Sandstone 20 x 10 x 5 in 15 in deep notched 1 on E & 2 on S. edges & raised mound of earth from 4 pits each 24 x 12 x 12 in for cor. to secs 21. 22. 27 & 28. from which

A Cedar 12 in dia. brars S. 70. E. 120 lks dist marked S. 27. T. 43. S. R. 4½ W. B. T.

Sand level Soil 1st Rate No Timber

East on random line bet. secs. 22 & 27

Va. 15° 30' E.

Set temporary ¼ sec. cor

Subdivisions T. 43. S. R. 4½ W.

Chains	
68.80	Wash drains S.
80.00	Intersect east boundary of township at cor. to secs 22 & 27 from which West on true line bet. secs. 22 & 27
40.00	Set sandstone 20×12×6 in 15 in deep marked ¼ on N. side & raised mound of earth from 4 pits each 24×12×12 in for ¼ sec. cor.
80.00	The cor. to secs 21. 22. 27 & 28 Sand level Soil 1st Rate Timber scattering cedar

North between secs 21 & 2[illegible]

Var. 15°. 30'. E.

40.00	Near foot of red bluff bears E & W. Set red

Salt Lake Meridian

Chains	Sandstone 24×10×3 in 18 in deep marked ¼ on W. side & raised mound of stone for ¼ sec. cor.
Note:	Abandon line here on account of bluffs
	Land level Soil 1st rate
	Timber — Cedar
	From the cor. to secs 32 & 33 on south boundary of township I run
	North bet. secs 32 & 33
	Va. 15°.30' E.
38.00	Wash drains S.W.
40.00	Set Charred Cedar Post 48×4×4 in 12 in deep marked ¼ S. on W. side in mound of earth from 4 pits each 24×12×12 in for

178

Subdivisions 7.43. S. R. 4½ W.

Chains	¼ sec cor.
80.00	Set Sandstone 20×8×4 in 15 in deep notched 2 on E. & 1 on S. edges & raised mound of earth from 4 pits each 24×12×12 in for cor. to secs 28.29.32 & 33
	Land level Soil Fate No Timber
	East on random line bet secs 28 & 33 Va. 15° 30' E.
40.00	Set temporary ¼ sec cor.
50.50	Wash drains S.W. thence in wash
53.20	Wash drains N.E.
80.80	Intersect N & S line at cor. to secs 27.28.33 & 34 from which West on true line

Salt Lake Meridian

Chains	Bet. secs. 28 & 33
40.40	Set Sandstone 18×12×3 in 12 in deep marked ¼ on N. side & raised mound of earth from 4 pits each 24×12×12 in for ¼ sec. cor.
80.80	The cor. to secs 28.29.32 & 33 Sand level - Soil 1st rate No Timber

North bet secs 28 & 29
Va. 15°-30' E.

15.70	Pah Ria road bears E & W
24.00	Road bears N. W. & S. E.
40.00	Set Sandstone 17×10×7 in 10 in deep marked ¼ on W. side & raised mound of earth from 4 pits each 24×12×12 in for ¼ sec. cor.

150

Subdivisions T. 43 S. R. 4½ W.

Chains	
55.00	Foot of red bluffs bears N. E. & S. W.
80.00	True cor. falling in bluffs is not set therefore at 55.00 chs set sandstone 20×14×4 in 15 in deep notched 2 on E & 2 on S. & W.C. & raised mound of stone for witness cor. to secs 20. 21. 28 & 29
	Land mostly level
	Soil 1st Rate
	Timber scattering cedar

East on random line
Jet secs 21 & 28
Va. 15°.30 E.
As the cor. to secs 20. 21. 28 & 29 is not set I run

Salt Lake Meridian

East from the witness cor.
on an offset line 40.00 chs.
thence North 25.00 chs. to
40.00 on true line set temporary
1/4 sec. cor.
80.00 Intersect N & S. line at
cor. to secs 21, 22, 27 & 28
from which
West on true line
Wit. secs. 21 & 28
40.00 Deposited 5 small
rocks the largest marked
with a cross (+) in mound
of earth from which
54 x 2 x 12 in for 1/4 sec. cor.
60.00 At foot of bluff bears S.
& S.W. set charred cedar
Post 48 x 4 x 4 in 12 in deep
marked 2 notches on E & W

182

Subdivisions 7.4.3. S. R. 4½ W.

Chains	on S. edges & W. C. for witness cor. to secs 20.21.28 & 29
80.00	True cor. point on bluffs
	Land mostly level
	Soil 1st rate
	Timber scattering cedar
Note:	Abandon line here.
	Feb. 14th 1877 J. G. Barrick
	From the cor. to secs 31 & 32 on the south boundary of the township I run North bet. secs. 31 & 32
	Va. 15°30' E.
40.00	set sandstone 13×10×4 in 8 in deep marked ¼ on W. side & raised mound of earth from 4 pits each 24×12×12 in for ¼ sec. cor.
63.00	Paria Road bears N. E. & S. W.
80.00	Set sandstone 18×12×3 in 12

Salt Lake Meridian

Chains	in deep notched 3 on E & 1 on S edges & raised mound of earth from 4 pits each 24 x 12 x 12 in for cor. to secs 29. 30. 31 & 32.
	Land level - Soil 1st rate No Timber -
	East on random line bet. secs. 29 & 32
	Va. 15°. 30'. E.
30.00	Paria Road bears N. E. & S. W.
40.00	Set temporary 1/4 sec. cor.
80.00	Intersect N & S. line 17 lks S. of cor. to secs. ~~29 & 32~~ 28. 29. 32. 33 from which S. 89°. 53'. W. on true line bet secs. 29 & 32
40.00	Set Sandstone 24 x 10 x 3 in 18 in deep marked 1/4 on

184.

Subdivisions 7.43. S. R. 4½ W.

Chains	N. side & raised mound of earth from 4 pits each 24 × 12 × 12 in for ¼ sec. cor.	Cha 40.
80.00	The cor. to secs. 29. 30. 31 & 32 Land level, Soil 1st rate Timber - none -	
X	West on random line bet. secs. 30 & 31 Va. 15° 30' E.	80.
40.00	Set temporary ¼ sec. cor.	
61.50	Road bears N & S.	
70.50	Johnson's Creek 10 lks wide runs S.	
80.00	Intersect west boundary at cor. to secs. 25. 30. 31 & 36 from which East on true line bet. secs. 30 & 31	15. 40.

Salt Lake Meridian

Chains	
40.00	Set Sandstone 20 x 15 x 3 in 15 in deep marked ¼ on N. side for ¼ sec. cor from which A Cedar 8 in dia bears N. 30. E. 40 lks. dist. A Cedar 20 in dia bears S. 70. W. 36 lks dist both trees marked ¼ S. B. T.
80.00	The cor. to secs 29. 30. 31 & 32 Land nearly level Soil 1st rate Timber a few cedars
	North bet. secs 29 & 30 Va. 15°. 30'. E.
15.00	Wash drains S. W.
40.00	Set Sandstone 16 x 10 x 4 in 10 in deep marked ¼ on W. side & raised a

Subdivisions 7.43.S.R.4½W.

Chains		Ch
	mound of earth from 4 pits each 24×1[illegible]×12 in for ¼ sec. cor. from which	
	A Cedar 10 in dia bears S.45. W. 6 lks dist.	
	A Cedar 16 in dia bears S. 30. E. 60 lks dist both trees marked ¼ S.B.T.	37
50.00	E. point of isolated bluff	40
70.00	Road bears N.W. & S.E	
70.00	Set Sandstone 16×10×8 in 10 in deep notched 3. on E. & 2 on S. edges & raised mound of stones for cor. to secs 19.20.29 & 30. from which	80
	A Pine 15 in dia bears N. 80. W. 65 lks dist marked S.19.7.43.S.R.4½W.B.T.	
	Land S.½ level, soil 1st Gate	40.

Salt Lake Meridian

Chains	N. ½ broken Soil 2d rate Timber Cedar & Pine
	East on random line bet secs. 20 & 29 Va. 15°. 30'. E.
37.00	Foot of Bluffs bears N. W. & S. E.
40.00	Set temporary ¼ sec. cor. Offset on account of bluff 25.00 chs. south thence east on offset line 40.00 chs. to
80.00	Intersect N & S. line at witness cor. to secs 20, 21 28 & 29 25.00 chs S. of true cor. point therefore West bet. secs. 20 & 29 at
40.00	On true line marked

Subdivisions 7.43.S.R.4½W.

Chains	Sandstone in place 16 x 10 x 2 ft above ground ¼ on N. side & raised mound of stone for ¼ sec. cor. from which	
	A Pine 5 in dia bears S. 80. W. 27 lks dist marked ¼. S. B. T.	40.
80.00	The cor. to secs. 19.20.29 & 30	
	S and W. ½ level Soil 2d rate	80.
	E. ½ bluffs " 3d rate	
	Timber scattering Cedar & Pine	
	West on random line bet secs 19 & 30	
	Va. 15°30' E.	13.
16.25	Road to Navajo Wells bears N. 70. W. leave cedars	25.
40.00	Set temporary ¼ sec. cor.	40.

Salt Lake Meridian

Chains	
80.00	Intersect W. boundary of township at cor. to secs. 19 & 30 from which East on true line bet. secs. 19 & 30
40.00	Set Sandstone 16 x 10 x 6 in 10 in deep marked 1/4 on N. side & raised mound of stone for 1/4 sec. cor.
80.00	The cor. to secs 19, 20, 29 & 30 Land level - Soil Fate Timber - Scattering cedars ×
	North bet secs 19 & 20 Va. 15°30' E.
15.00	Foot of bluffs bears E & W.
25.00	Top of same, descend -
40.00	On slope facing W. set Sandstone 16 x 14 x 4 in 10 in

Subdivisions T. 43. S. R. 4½ W.

Chains	deep marked ¼ on W. side & raised mound of stones for ¼ sec. cor. from which A Pine 6 in dia bears N. 20. W. 72 lks dist marked ¼ S. B. T.	
45.00	Foot of slope trends E & S. W. – Enter flat –	
63.60	Road (Wood) bears E & W.	
80.00	On foot of E. slope set Sandstone 16 x 9 x 5 in 10 in. deep notched 3 in E & S. edges & raised mound of stone for cor. to secs 17. 18. 19. & 20 from which A Pine 10 in dia. bears N. 89. W. 75 lks. dist. marked S. 18. T. 43. S. R. 4½ W. B. T. A Pine 8 in dia bears. N. 26. E. 25 lks dist marked S. 17. B. T.	

Salt Lake Meridian

Chains	Land broken, Soil 2d rate Timber — Cedar & Pine
	As the line east will strike the bluffs in less than 80 chs I run East on true line bet. secs. 17 & 20 Va. 15° 30' E.
10.00	Foot of perpendicular ledge bears N.W. & S.E.
40.00	Falls in bluffs therefore at 10.00 chs set a charred cedar Stake 48 x 4 x 4 in 12 in deep & raised mound of earth from 4 pits each 24 x 12 x 12 in & marked ¼ W. C. on N. side for ¼ sec. cor.
Note:	I abandon line here —

Subdivisions 7.43.S.R.4½.W.

Chains	Land, broken Soil & rate Timber scattering Pine & Cedar
X	West on random line bet. secs. 18 & 19 Va. 15° 30' E.
40.00	set temporary ¼ sec cor.
58.00	Flood Cañon Creek 10 lks wide 8 in deep runs S.W.
63.50	Point of Ridge bears N.E. & S.W.
67.50	Top of same
71.00	Leave " bears S. 3 chs & N.
80.00	Intersect W. boundary of township at cor. to secs. 18 & 19 from which East on true line bet. secs. 18 & 19
40.00	Set Sandstone 18 x 8 x 6 in 12 in deep marked ¼ on

Salt Lake Meridian

Chains	N. side & raised mound of earth from 4 pits each 24x12x12 in for ¼ sec. cor.
80.00	The cor. to secs. 17. 18. 19 & 20 Land level - Soil 1st rate Timber - a few scattering pines on E. end -
	North bet. secs. 17 & 18. Va. 15°30' E.
10.00	Foot of ledge bears E & W.
40.00	In bluffs set sandstone 13x9x6 in 8 in deep marked ¼ on W. side & raised mound of stone for ¼ sec. cor.
Note:	I abandon line here - Land mostly broken Soil 2nd rate Timber - Cedar & Pine

194

Subdivisions T. 43 S. R. 42 E.

General Description -

The surveyed portion of this township consists of 1st rate quality and can be irrigated from Flood Canon & Johnson's creek - Near the head of Flood Canon about 3 miles in a northeasterly direction from the S.W. cor. of sec. 18. are situated several fresh water lakes which can also be utilized for irrigating purposes -

The lands are agricultural -

Feb 14th 1877 T. C. Bailey
U. S. Dep. Surv.

BOOK-A-154

195

U. S. SURVEYOR GENERAL'S OFFICE,

Salt Lake City, Utah June 21st 1877

The foregoing field notes of the survey of the Exteriors & Subdivisions of *Township No.* 43 S *Range No.* 4½ West *Executed by* Bailey & Burrill *Under* joint *contract of the* 4th *day of* September 1876, *in the month of* February 1877, *having been critically examined, the necessary corrections and explanations made, the said field notes, and the surveys they describe, are hereby approved.*

Nathan Kimball

Surveyor General for Utah.







BOOK-A-154 7 199

17th Examined by C. H. Cranwell C.C.

Field Notes
of the
East & North Boundaries
of
Township 43 South Range 5 West
Salt Lake Meridian
Territory of Utah
as surveyed by
T. C. Bailey
under joint contract Bailey & Burrill
No 73. - dated Sept 4th 1876.

Survey commenced Feb 8th 1877
" completed " 8th "

BOOK-A-154

Township 43 South **R.** 5 West



700

East Boundary T.43.S.R.5.W.

Chains Feb 8th 1877 by T. C. Bailey

From the established cor

T's 43 & 44. S. R's 4½ (for explanat

of which see field notes of a

S. side sec. 32. 7th Standard South R. 4

& 5. W.

North bet. secs. 31 & 36.

Va. 15° 30' E.

Descend.

18.40 Johnson's Creek 10 lks wide runs

40.00 Deposited small sandstone

marked with a cross (+) trais

mound of earth from 4 pits eac

24×12×12 in for ¼ sec. cor.

43.10 Pah Ria road bears E & W

80.00 Set sandstone 24×12×3 in 1

deep notched 1 on S. & 5 on N. edg

traised mound of earth from

pits each 24×12×12 in for cor. to sec 31

Salt Lake Meridian

Chains Land, nearly level, soil 1st rate - Timber - scattering cedar & pine

North bet. secs. 25 & 30

Var. 15° 30' E.

19.75 Johnsons Creek 10 lks wide 14 in deep runs S.E.

23.00 " " " " " " S.W.

28.50 " " " " " " S.E.

40.00 Set Sandstone 16×10×10 in 11 in deep marked 1/4 on W. side & raised mound of earth from 4 pits each 24×12×12 in for 1/4 sec. cor.

52.00 Johnsons & Oak Ria Road bears N.W. & S.E.

60.00 Set Sandstone 16×12×10 in 11 in deep notched 4 on N & 2 on S. edges & raised mound of earth from 4 pits each 24×12×12 in for cor. to secs 19. 24. 25 & 30

Land level - soil 1st rate -

No Timber -

E. 70 v Boundary T. 43 S. R. 5 W.

Chains North bet. secs. 19 & 24

Va. 15° 30' E.

40.00 Set Charred Cedar Post 48×4×4 in 12 in deep marked 1/4 S. on W. side in mound of earth from 4 pits each 24×12×12 in for 1/4 sec. cor.

57.00 New Pah Ria Road bears N.W. & S.

75.00 Dry bed of Flood Cañon Creek drains W

78.25 Flood Cañon Road - bears E & W.

80.00 Set Sandstone 12×7×7 in 8 in deep notched 3 on N & S. edges & raised mound of earth from 4 pits each 24×12×12 in for cor. to secs 13. 18. 19 & 24

Land level - Soil Gate -

No timber -

North bet. secs. 13 & 18

Va. 15° 30' E.

40.00 Set Sandstone 18×8×3 in 12 in de

Salt Lake Meridian

Chains	marked ¼ on W. side & raised mound of earth from 4 pits each 24×12×12 in for ¼ sec. cor.
56.50	Foot of perpendicular sandstone bluffs bar N.W. & S.E. where I set sandstone 16×8×7 in 11 in deep marked 2 notches on N & 4 on S. edges & W.C. & raised mound of stone for witness cor. to secs. 7.12.13 & 18 from which A Cedar 4 in dia. bars S.10°E 35 lks dist marked S.18.7.43.S.R.4½ W.B.T.W.C. A Cedar 14 in dia bars S.6.W. 40 lks dist. marked S.13.7.43.S.R.5.W.B.T.W.C. Then measure 21.00 chs W. & 23.50 chs North to
80.00	21.00 chs West of true cor. point where I set a sandstone 16×12×5 in. 11 in deep marked W.C. & 2 notches on N. & 4 on S. edges & raised mound of stone

Chains		Chains
	for witness cor. to secs. 7.12.13 & 18	
	from which	
	A Cedar 16 in dia bears East 48	
	lks dist. marked W.C.B.T.	
	Sand mostly level - Soil Rate -	
	Timber a few scattering Cedars -	
	North bet. secs. 7 & 12	
	Va. 15° 30' E.	
	It being impracticable to run	
	the line in place therefore	
	from the witness cor. to secs. 7.12.	
	13 & 18 situated 21.00 chs west of true	
	cor. point I measure 19.00 chs west	
	then 40.00 chs North to	
40.00	- 40.00 chs west of true cor. point	
	Set Sandstone 18 x 18 x 4 in 12 in dia	
	marked 1/4 W.C. on W. side & raised	
	mound of stone for witness 1/4 sec cor.	

chains Thence to avoid bluffs measure South 1.50 chs then West 25.00 chs at 16.25 chs on this offset line I note the following objects.
William D. Johnson's House bears N. 140. W. 25 lks dist. [3 smaller cabins on S. side & 1 on N. side of same]
Schoolhouse bears N. 35° 30 W. 6.38 chs. dist. I. W. Seamans House bears N. 3° 20. E. 13.90 chs. dist. [a shingle & lath Mill 3.00 chs N.E. of this house]
Charles Shumways house bears N. 39.45° E. 23.40 chs. dist.
John Beattles house bears N. 70. E. 7.00 chs dist. - Benj Davis house bears S. 76. 30. E. 7.84 chs. dist William Davis' house bears S. 61. E. 9.40 chs dist. - Sophi Johnson's house bears S. 13. 45° E. 4.60 chs dist. - Elmer Johnson's

206

East Boundary T. 43 S. R. 5 W.

Chains house bears S. 12°15' E. 8.50 chs dist.
these 8 4 cabins situated between the
schoolhouse & Wm D. Johnson's house
form the settlement of Johnson or
Johnsonville thence
North 61.50 chs thence East 65.00 chs
thence South 20.00 chs to
80.00 the true cor. point, where I set
Charred Cedar Stake 48x4x4 in
12 in deep Notched 1 on N. & 5 on S.
edges & raised mound of earth
from 4 pits each 24x12x12 in for co
to secs 1. 6. 7 & 12
Land - high bench - soil 2d rate
Timber - scattering Cedar & Pin

North bet secs 1 & 6
Va 15°30' E.

40.00 Set Charred Cedar Post 48x

Salt Lake Meridian 207

Chains 4x4 in 12 in deep marked 1/4 S on W. side & raised mound of earth from 4 pits each 24x12x12 in for 1/4 sec. cor.

80.00 Set Charred Cedar Post 48x4x4 in 12 in deep notched 6 on N. S. E & W. edges & raised mound of earth from 4 pits each 24x12x12 in for cor. to T's 42 & 43 S. R's 4 1/2 & 5 W. Land, high bench, Soil 2 rate - Timber scattering Cedar & Pine

---

Note: As the west portion of this township falls in the mountains and is not surveyed therefore from the cor. to T's 42 & 43 S. R's 4 1/2 & 5 W. I run West on true line bet secs 1 & 36

Va. 15° 30' E.

40.00 Set Charred Cedar Post 48x4x4

308

North Boundary T. 43. S. R. 5. W.

Chains in 12 in deep marked 1/4 S. on W. side & raised mound of earth from 4 pits each 24 x 12 x 12 in for 1/4 sec. cor.

74.00 Descend

80.00 Set Charred Cedar Post 48 x 4 x 4 in 12 in deep marked 2 notches on E & 4 on W. edges & raised mound of stone for cor. to secs 1. 2, 35 & 36

Land mostly level high bench

Soil Erate –

Timber scattering Cedar & Pine

West on true line

bet secs 2 & 35

Va. 15° 30' E.

From the above cor. I take the following bearings Crains 2 houses bear N. 20° 15' W.

1.75 Fence at foot of sand slope bears N & S. and outer field.

BOOK-A-154

Salt Lake Meridian

Chains

6.90 Fence bears N & S. - leave field,

20.75 Crains houses bears N. 21°. 40'. E.

Sextus Johnson's house bears N. 43°. 20'. W.

Two other houses bear N. 6°. 15'. E.

28.80 Road bears N. W. & S. E.

30.35 Fence " " "

40.00 Drove Charred Cedar Stake 48 x 4 x 4 in 12 in deep marked 1/4 S. on N. side - Marshy ground. mound & pits impracticable -

The two houses noted above bear N. 28. E.

49.00 Foot of Sand Hills bears N & S.

65.00 Foot of Perpendicular Ledge & Bluffs

80.00 Falling in Bluffs cannot be established therefore at 65.00 chs set Limestone 16 x 8 x 8 in 12 in deep notched 2 on E & 4 on W. edges & W. C. & raised mound of stone for cor. to secs 2. 3. 34 & 35 from which

Nort	North 210 Boundary 7.4 3.S. R.5.W.	Salt
Chains	Chains A Cedar 15 in dia bears S.83. 300 lks dist marked S.2.7.4. 5.W. B.T. W.C.	
	Sand mostly level	
74.00	Soil Bate	
80.00	Timber a few Cedar on W. end	
	Note: I abandon line here — Feb 8th 1877 T. C. Bailey	
	Note: For "General Description ~~& approval~~ see end of sub division notes this township	

1.75

BOOK-A-154

Salt Lake Meridian

BOOK-A-154 8 718

Field Notes
of the
Subdivision
Township 43 South Range 5 West
of the
Salt Lake Meridian
as surveyed by
Bailey & Burrill

No 73. – dated Sept 4th 1876

Survey commenced Feb 9th 1877.
" completed " 10th 1877.

214

Subdivisions 7.43. S. R. 5. W.

Feb. 9th 1811 by J. G. Burnett

Chains From the cor. to secs 35 & 36 on the south boundary of township North bet. secs. 35 & 36

Va. 15°. 30'. E.

21.00 Pahria road bears N. E. & S. W.

40.00 set Sandstone 14×10×3 in 9 in deep marked ¼ on W. side and raised mound of earth from 4 pits each 24×12×12 in for ¼ sec. cor.

80.00 Set Charred Cedar Post 48×4×4 in 12 in deep intched 1 on E & S. edges & raised mound of earth from 4 pits each 24×12×12 in for cor to secs 25. 26. & 36 –

Land level – Soil 1st rate – No Timber –

East on random line bet secs 25 & 36

Salt Lake Meridian

Chains	Va. 15°.30'.E.
40.00	Set temporary ¼ sec. cor.
79.90	Intersect E. boundary of township 30 lks S. of cor. to secs 25 & 36 from which S. 89°.47'.W. on true line bet secs 25 & 36
39.95	Deposited bois du vac in mound of earth from 4 pits each 24×12×12 in for ¼ sec. cor.
79.90	The cor. to secs. 25.26.35 & 36 Land level - Soil Gate - No Timber -

North bet secs 25 & 26

Va. 15°.30'.E.

39.60	Road bears N.E. & S.W.
40.00	Set Sandstone 20×14×4 in 15 in deep & raised mound of earth

Subdivisions T. 43. S. R. 5. W.

Chains	
	from 4 pits each 24×12×12 in for ¼ sec. cor.
80.00	Set Sandstone 15×10×5 in 10 notched 1 on E & 2 on S. edges in deep & raised mound of earth from 4 pits each 24×12×12 in for cor. to secs 23. 24. 25 & 26
	Land level - Soil 1st rate
	No Timber -
	East on random line
	bet secs 24 & 25
	Va. 15° 30' E.
23.25	Road to Johnsons bears N.E. & S.W.
40.00	Set temporary ¼ sec. cor.
56.75	Johnsons creek 15 lks wide runs S.
69.15	Johnson & Pahria road bears N.W. & S.E.
80.00	Intersect E. boundary of township at cor. to secs 24 & 25 from which
	West on true line
	bet secs 24 & 25

Salt Lake Meridian

Chains	
40.00	Deposited small rock marked with a cross (+) & raised mound of earth from 4 pits each 24×12×12 in for ¼ sec. cor.
80.00	The cor. to secs 23.24.25 & 26 Land level - Soil 1st rate - No Timber -

---

North bet secs 23 & 24
Va. 15° 30' E.

36.50	Road bears N.W & S.E.
40.00	Set Sandstone 18×10×3 in 12 in deep marked ¼ on W. side & raised mound of earth from 4 pits each 24×12×12 in for ¼ sec. cor.
60.00	East point of bluff projection
80.00	In Gulch drains S.E. set Sandstone 18×10×5 in 12 in deep notched 1 on E. & 3 on S. edges & raised mound of stone

Subdivisions T. 43. S. R. 5. W.

Chains for cor. to secs. 13. 14. 23 & 24

Land level — Soil Gate —

Timber a few scattering cedar —

East on random line

bet secs 13 & 24

Va. 15°. 30'. E.

It being impracticable to run line in place on account of bluffs, I therefore measure 20 chs S. thence 60 chs E. thence 20 chs N. to

60.00 on line in place, a small cañon

Gulch heads S.E. drains N.W.

61.00 Top of point bears N. 5.00 chs

62.50 Foot of ledge bluffs bears N & S.

70.50 Road bears N & S

73.50 Johnson creek 12 lks wide runs S.

80.00 Intersect E. boundary of township

Salt Lake Meridian

Chains at cor. to secs 13 & 24 from which
West on true line
bet secs 13 & 24
40.00 Falling in bluffs cannot be set
therefore at 20.00 chs set Sandstone
24 x 16 x 2 in 18 in deep marked ¼ W.C.
on N. side & raised mound of stone
for witness ¼ sec. cor.
80.00 The cor. to secs 13. 14. 23 & 24
Sand, Coal - Soil 1st rate
E. 20.00 chs, balance in mountains -
Timber Cedar & Pine on Mountains -

North bet secs 13 & 14
Var. 15° 30' E.
10.00 Top of perpendicular bluffs
further chaining being impracticable and
40.00 falling in bluffs, therefore

660 720

Subdivisions T. 4 3. S. R. 5. W.

Chains at 10.00 chs set sandstone 14×11×10 in 9 in deep marked ¼ W. C. on W. side & raised mound of stone for witness ¼ sec. cor. I then proceed to the witness cor. 21.00 chs west of the cor. to secs 12 & 13 on the E. boundary of the township & measure 19. chs West thence

38.50 " North "

40.00 " West "

18.50 " South to a point 20.00 N. of

80.00 the true cor. point being impracticable to establish therefore at 20.00 chs N. of said point I set sandstone 16×12×4 in 10 in deep notched 1 on E. 4 on S. edges & W. C. & raised mound stone for witness cor. to secs. 11. 12. 13 & 14 from which

Cha

40.00

42.2

Salt Lake Meridian

Chains A Cedar 4 in dia. bears S.45.E. 25 lks
marked S.12.T.43.S.R.5.W.
dist. W.C.B.T.
Land mostly mountainous
Soil 2d rate
Timber Cedar & Pine

East on random line
bet. secs 12 & 13
Var. 15°.30.E.
The line being impracticable
in place therefore from the
witness cor. 20.00 chs N. of cor. point
of secs 11.12.13 & 14 I measure
North 18.50 chs thence
East 40.00 " "
South 38.50 " to
40.00 On line in place set a temp-
orary 4 sec. cor.
42.25 Foot of bluffs bear N & S.

Subdivisions T. 43. S. R. 5 W.

Chains	
46.20	Johnson Road bears N & S.
50.90	Johnson's Creek 10 lks wide runs S.
52.50	Canon road bears N W & S. E.
59.00	Foot of bluffs bears N. W & S. E.
80.00	Not being set therefore intersect E. boundary of township in 59.00 chs at witness cor. 21. chs W. of true cor. point of sec 12 & 13 from which West on true line.
	bet sec 12 & 13
40.00	Set Red Sandstone 26 x 14 x 2½ in 19 in deep marked ¼ on W. side & raised mound of stone for ¼ sec. cor. from which
	A Pine 5 in dia bears N. 45. W. 12 lks dist.
	A Cedar 11 in. dia. bears S. 30. W. 18 lks dist both trees marked E. S. B. T.

BOOK-A-154

Salt Lake Meridian

Chains	
80.00	The cor. to secs 11.12.13 & 14.
	Land level in cañon flat
	Soil 1st rate -
	Timber Cedar & Pine on mountains
	Feb 9th 1877 J. G. Burrill

North bet sec 11 & 12

Va. 15°30' E.

20.00	Witness cor. to secs 11.12.13 & 14
40.00	Set Sandstone 16×12×5 in 10 in
	deep marked ¼ on W. side & raised
	mound of stone for ¼ sec. cor.
45.00	Enter low sand hills bear N. E & S.W.
65.00	Johnson's Creek at foot of Hills
	10 lks wide runs S. E.
77.70	Field fence bears N. 25.20 W & S. 25.
	20 E. enter field -
80.00	Set Sandstone 15×14×5 in 10 in
	deep notched one on E. & 5 on S. edges

Subdivisions T. 43. S. R. 5. W.

Chains	
	& raised mound of earth from 4 pits each 24×12×12 in for cor. to secs 1. 2. 11 & 12
	Land mostly level, soil 1st Rate
	No Timber —
	East on random line
	rt sec 1 & 12
	Va. 15° 30' E.
1.30	Road bears N & S.
8.40	Spring runs S.
12.00	" " "
12.30	Fence bears N 25 W & S. 25 E.
16.00	Spring branch runs S.
20.00	Foot of bluffs bears N & S.
	further chaining being impracticable on account

Salt Lake Meridians

Chains	of the broken nature of the ground I measure North 20.00 chs thence East 60.00 chs thence South 20.00 chs to
80.00	Intersect east boundary of township at cor. to secs 1 & 12 from which West on true line set secs 1 & 12
40.00	Falling in broken ground not set therefore at 60.00 chs or 20.00 chs west of true cor. point set sandstone 20 x 5 x 5 in 15 in deep marked ¼ W.C. on N. side & raised mound of stones for witness ¼ sec. cor.
80.00	The cor. to secs 1.2.11 & 12 Land level on W. ¼ balance broken soil 1st & 2d rate Timber Cedar & Pine on E. 60.00 chs

226

Subdivisions T. 43. S. R. 5. W.

Chains		Cha
	North on random line	
	bet. secs 1 & 2	
	Va. 15° 30' E.	
2.70	Road bears N. W. & S. E.	
19.00	Spring branch runs S. E.	
25.50	" " " "	
29.60	Fence bears N 25 W.	
40.00	Set temporary ¼ sec. cor.	
49.00	Fence bears N 65 E.	
76.00	Leave bottom enter sand slope	3.2
80.00	Intersect N. boundary of town-	38.8
	ship at cor. to secs 1 & 2 from	40.0
	which	
	South on true line	
	bet. secs 1 & 2	
40.00	Drove charred cedar post	65.
	48×4×4 in 12 in deep in marshy	80.0
	ground marked ¼ S. Pits impracticable for ¼ Sec. Cor.	
80.00	The cor. to secs 1, 2, 11 & 12	

BOOK-A-154

Salt Lake Meridian 227

Chains Land, level - Soil & Gate -
No Timber.

E.

r.

From the cor. to secs 34 & 35 on
the south boundary of township
North bet. secs 34 & 35
Va. 15°. 30' E.

slope 3.25 Road bears E & W.

town- 38.80 Johnson Road bears N.E. & S.W.

n 40.00 Set charred cedar stake
marked ¼ S. on W. side
48 x 4 x 4 in 12 in deep, raised a
mound of earth from 4 pits each
24 x 12 x 12 in for ¼ sec. cor.

t 65.00 Gulch drains E.

narsky 80.00 Set Sandstone 24 x 12 x 6 in 18 in
1/4 Sec. Cor. deep notched 2 on E. & 1 on S. edges
& raised mound of earth from 4

228

Subdivisions T. 43. S. R. 5. W.

Chains	pits each 24×12×12 in for cor. to secs. 26. 27. 34 & 35.
	Land, level – Soil 1st rate – No Timber –
	East on random line bet. secs. 26 & 35
	Va. 15°. 30'. E.
40.00	Set temp. ¼ sec. cor.
42.25	Johnson's Road bears N. E. & S. W.
80.00	Intersect N & S. line at cor. to secs 25 26 35 & 36 ~~26 & 35~~ from which
	West on true line bet. secs. 26 & 35
40.00	Set charred cedar post 48×4×4 in 12 in deep marked ¼ S. on N. side & raised mound of earth from 4 pits each 24×12×12 in

Salt Lake Meridian

to	Chains for ¼ sec. cor.
	80.00 The cor. to secs 26.27.34 & 35
	Land level - soil & gate -
	No Timber -

North bet. secs. 26 & 27
Va. 15° 30' E.

	15.75 Wash drains S. E.
	39.00 Wash drains " at foot of
	Bluffs bears E & W.
	40.00 Set sandstone 18×12×6 in 12 in deep
	marked ¼ on W. side & raised mound
	of stone for ¼ sec. cor. further chaining
	on line in place being impracticable
	I measure 25.00 chs E. then North
	40.00 chs to a point 25.00 East of
	80.00 The true cor. point where I set

Subdivisions 7.43. S. R. 5. W.

Chains	sandstone 18×12×5 in 12 in deep notched 2 on E & S. edges & W.C. raised mound of stone for witness cor. to secs. 22, 23. 26 & 27
	Land S. ½ level. Soil 1st rate
	N. ½ in Mountains Soil 2d rate
	Timber Pine & Cedar

East on random line

Set secs. 23 & 26

Va. 15°. 30'. E.

25.00	The witness cor. to secs 22. 23. 26 & 27
40.00	Set temp. ¼ sec. cor.
52.00	Leave Cedars
80.00	Intersect N & S. line at cor. to secs ~~23~~ 23 24 25 26 ~~26~~ from which
	West on true line

Salt Lake Meridian

Chains	Bet secs 23 & 26
40.00	Set Sandstone 16×12×8 in 10 in deep marked ¼ on N. side & raised mound of stone for ¼ sec. cor. from which A Pine 8 in dia bears N. 50 E. 50 lks dist A Pine 8 " " " West 60 lks dist both trees marked ¼ S. B. T.
80.00	The place for cor. to secs 22. 23. 26 & 27 Land, mostly level, Soil 1st rate Timber scattering cedar

---

Note: I abandon line here on account of mountains & run West on true line bet. secs 11 & 14

Va. 15° 30' E.

From the witness cor. 20.00 chs N. of

Subdivisions T. 43. S. R. 5. W.

Chains	cor. point to secs 11. 12. 13 & 14 I measure West on offset line 40.00 chs thence south 20.00 chs to
40.00	On true line in place set sandstone 11×10×6 in 6 in deep marked ¼ on N. side & raised mound of stone for ¼ sec. cor.
80.00	Set Sandstone 15×7×6 in 10 in deep notched 2 on E & 4 on S. edges & raised mound of stone for cor. to secs 10. 11. 14 & 15. Land undulating, Soil 2d rate Timber scattering pine & cedar

---

North bet secs. 10 & 11

Va. 15°. 30'. E.

40.00	Set Charred Cedar Post 48×4×4 in 12 in deep marked ¼ S. on W. side & raised

Salt Lake Meridian

Chains mound of earth from 4 pits each 24×12×12 in for ¼ sec. cor.

80.00 Set Charred Cedar Post 48×4×4 in 12 in deep notched 2 on E & 5 on S. edges & raised mound of earth from 4 pits each 24×12×12 in for cor. to secs 2, 3, 10 & 11

Land mostly broken

Soil 2 rate

Timber scattering pine & cedar

East on random line

bet. secs 2 & 11

Var. 15°.30' E.

40.00 At entrance of hollow heads S.W. set temp. ¼ sec. cor.

57.50 East side of hollow, low sand ridge

Subdivisions T. 43. S. R. 5. W.

Chains	
	Spur bears N. 5.00 chs
67.00	Enter cañon bottom & Spring marsh head of W. fork of Johnson Creek.
71.00	Leave spring marsh Water runs S.
78.90	Fence bears N. 25. W & S. 25. E.
80.00	Intersect N & S. line at cor. to sec. 1, 2, 11 & 12 - from which West on true line
	bet. secs 2 & 11
40.00	Set White Sandstone 12x8x6 in. 8 in deep marked 1/4 on N. side & raised mound of stone for 1/4 sec. cor.
80.00	The cor. to secs. 2. 3. 10 & 11
	Sand hill - Soil 1st Rate
	Timber few scattering Cedar on W. end -

North on random line

bet. secs 2 & 3

Va. 15° 30' E.

32.00	Enter hollow drains E.
40.00	Set temp. 1/4 sec. cor.
49.00	Leave hollow enter sand hills bear N. E. & S. W.
60.00	On account of bluffs I offset 15.00

Salt Lake Meridian

Chains chs E. thence N. 20.00 chs to
80.00 Intersect N. boundary of township
at witness cor. 15 ~~the~~ chs E. of true cor.
point of secs 2 & 3 from which
~~S.O. 07. E.~~ South on true line
bet. secs. 2 & 3
40.00 Set sandstone 18×12×3 in 12 in
deep marked ¼ on W. side & raised
mound of stone for ¼ sec. cor.
80.00 The cor. to secs 2. 3. 10 & 11
Sand, undulating –
Soil 1st & 2d rate –
Timber a few pine & cedar –
Feb 10th 1877 T. C. Bailey

Feb 10th 1877 by J. G. [illegible]
From the cor. to secs 33 & 34 on the
south boundary of township
North bet. secs. 33 & 34

Subdivisions T. 43. S. R. 5. W.

Chains	Va. 15° 30' E.
40.00	Set Sandstone 18×6×6 in 12 in deep marked ¼ on W. side & raised mound of stone for ¼ sec. cor.
53.50	Wash drains S. E.
55.00	Foot of bluffs bears E & W.
80.00	Falls in bluffs cannot be established, therefore at 55.00 chs set sandstone 18×18×12 in 12 in deep notched 3 on E & 1 on S. edge & W.C. & raised mound of stone for witness cor. to secs 27. 28. 33 & 34
	Land level - Soil 1st rate
	Timber scattering pine & cedar

East on random line bet secs 27 & 34

Salt Lake Meridian

Chains	
	Va 15°.30'.E.
	From the witness cor. 25.00 chs
	south of cor. point to secs 27.28.33&34
	I measure East 40.00 chs thence
	North 25.00 chs to
40.00	on line in place where I set
	temp. ¼ sec. cor.
51.50	Wash drains S.
56.50	" " "
69.00	" " S.E.
80.32	Intersect N & S. line at cor. to secs
	26 27 34 35
	~~27 & 34~~ from which
	West on true line
	bet secs 27 & 34
40.16	Set sandstone 14 x 8 x 5 in 9 in
	deep marked ¼ on N. side &
	raised mound of stone for ¼ sec. cor
80.32	The place for cor. to secs 27.28.33 & 34
	Land level - soil 1st rate

Subdivisions T. 43. S. R. 5. W.

Chains	& scattering cedar on E. ½
	West ½ falls in Mountains
Note:	I abandon line here.

From the cor. to secs 32 & 33 on the south boundary of township North bet. secs. 32 & 33

Var. 15°.30' E.

40.00	Set Sandstone 14×8×8 in 9 in deep marked ¼ on W. side & raised a mound of stone for ¼ sec. cor.
44.00	Gully drains S.W. heads N.E.
46.50	" " S.E.
48.00	" (Same) " S.W.
49.00	" (") " S.E.
50.50	" (") " S.W.
80.00	Foot of Bluffs bear N.W. & S.E.
	Set Sandstone 16×8×6 in 10 in

Salt Lake Meridian

Chains deep notched 4 on E & 1 on S. edges
raised mound of stone for cor. to
secs. 28. 29. 32 & 33
Land, broken - Soil 1st rate -
Timber - scattering cedar -

East on random line
bet. secs. 28 & 33
Va. 15°. 30'. E.
Line in place being impracticable
on account of bluffs, I measure south
25.00 chs thence east 80.19 chs to
80.19 Intersect N & S. line at witness cor.
25.00 chs S. of cor. point to secs 27. 28. 33.
& 34 from which
West on true line
bet. secs. 28 & 33

Subdivisions T. 43. S. R. 5. W.

Chains	~~Va. 15°. 30. E.~~
40.09	In bluffs not set -
80.19	The cor. to secs 28. 29. 32 & 33
	Sand on line in mountains
	Soil 2d rate
	Timber scattering Cedar & Pine
Note:	I abandon line here.

From the cor. to secs. 31 & 32
on south boundary of township
North bet. secs. 31 & 32

Va. 15°. 30. E.

40.00	Set Sandstone 20×20×20 in 15 in deep marked ¼ on W. side & raised mound of stones for ¼ sec. cor. from which
	A Pine 6 in dia bears S. 35. W. 20 lks dist
	A Cedar 6 " " " N. 38. E. 24 " "

Salt Lake Meridian

Chains both trees marked ¼ S. B. T.

The S. point of a bluff bears E. 30.00 chs.

along W. slope of bluff to

80.00 In mouth of Gulch heads N. E.

set Sandstone 18x10x5 in 12 in deep

notched 5 on E & 1 on S. edges & raised

mound of stone for cor. to secs 29.30.31 & 32.

Land-level - Soil 1st rate on S. ½

broken & 2d rate on N. ½

Timber scattering Pine & Cedar

East on random line

bet. secs. 29 & 32

Va. 15.30. E.

Line in place being impracticable

on account of bluffs, offset 40.00 chs

S. thence E. 65.00 chs. thence N. 40.00 chs to

Subdivisions T. 43. S. R. 5. W.

Chains	
65.00	On line in place at foot of bluffs bear N & S.
80.20	Intersect N & S. line at cor. to secs 29 & 32 from which
	West on true line
	bet. secs. 29 & 32
40.10	Falls in bluffs not set.
80.20	The cor. to secs 29. 30. 31 & 32
	Land on line Mountainous
	Soil 2d rate.
	Timber. Pine & Cedar —

West on random line
bet. secs. 30 & 31
Va. 15°. 30'. E.
Line in place being impracticable on account of bluffs, measure

Salt Lake Meridian

6 chains	10.00 chs. S. thence W. on offset line
	70.00 chs. thence N. 10.00 chs. to
70.00	On line in place
80.20	Intersect Guide Meridian at cor.
	to secs 30 & 31 / from which
	East on true line
	bt. secs. 30 & 31
40.20	Falling in rocky bluffs not set
80.20	The cor to secs 29, 30, 31 & 32
	Land along line mountainous
	Soil 2d rate.
	Timber scattering Pine & Cedar

Note: The further survey of this Township being impracticable on account of the mountains I abandon it here.

244

Subdivisions 7.4 3. S. R. 5. W.

General Description.—
The surveyed portion of the
township embraces the flat
of Johnson's Creek & lands ad-
jacent thereto—which are
mostly of 1st rate quality, fur-
nishing Cedar & Pine timber of
commercial value & irrigable
from Johnson's Creek.— Sec. 1
contains the settlement of John-
son or Johnsonville & is situated
on Johnson's Creek & the main
northern road from this vicin
The lands are agricultural
Feb. 10th 1877 J. G. Burrill
Dep. Surveyor

BOOK-A-154

U. S. SURVEYOR GENERAL'S OFFICE,

Salt Lake City, Utah, June 21st 1877

The foregoing field notes of the survey of the Exteriors & Subdivisions Township No. 43 S. Range No. 3 West Executed by Bailey & Burrill Under first contract of the 4th day of September 1876, in the month of February 1877, having been critically examined, the necessary corrections and explanations made, the said field notes, and the surveys they describe, are hereby approved.

Nathan Kimball

Surveyor General for Utah.

BOOK

18d

BOOK-A-154 9 247

18d Examined by C. H. Cranwell. C. C.

Field Notes
of the
Subdivisions of
Township 43 South Range 6 West
of Salt Lake Meridian
as surveyed by
Bailey & Burrill
under their joint contract
No 73
dated Sept 4th 1876.

Surveyed commenced Feb 3d 1877
" completed " " "

BOOK-A-154

Township 43 South **R.** 6 West



Subdivisions T. 43. S. R. 6. W.

Chains	
	Survey commenced Feb 3d 1877 by T. C. Bailey From the cor. to secs. 35 & 36 on the south boundary of township I run North bet secs 35 & 36 Va. 15° 30' E.
20.00	Road from Kanab to Lee's Ferry bears S.E. & N.W.
40.00	Set Sandstone 10 x 13 x 6 in 12 in deep marked 4 on W. side & raised mound of earth from 4 pits each 24 x 12 x 12 in for ¼ sec. cor.
55.00	Road bears N.E. & S.W.
80.00	Set Sandstone 20 x 14 x 5 in 15 in deep notched 1 on E & S. edges & raised

Salt Lake Meridian

chains	mound of stones for cor. to secs 25.26.35 & 36 from which A Pine 12 in dia bears S. 58. E. 90 lks dist marked S. 36 7.43. S. R. 6. W. B. T. Land N ½ broken Soil 2d rate S. ½ gentle S. slope 1st rate Timber Pine & Cedar
	East on random line bet. secs. 25 & 36 Va. 15°30' E. To avoid the red bluffs I offset South 20.00 chs thence East on offset 80.00 chs thence North 20.00 chs on offset to
50.00	Intersect Guide Meridian 35 lks S. of cor. to secs 25 & 36

Subdivisions T. 43. S. R. 6. W.

Chains	from which
	S. 89° 45' W. on true line, with offset, bet. secs. 25 & 36
40.00	Set Sandstone 15×10×5, 10 in. deep marked 1/4 W. on W. Side & raised mound of stones for witness 1/4 Sec. cor. 20 chs. S. of true cor. point
70.00	The cor. to secs 25. 26. 35 & 36
	Sand broken & rocky
	Soil 2d rate
	Timber scattering Cedar
Note:	The line further north is impracticable —
	From the cor. to secs 34 & 35 on south boundary of township I run North bet secs 34 & 35
	Va. 15° 30' E.
11.00	Enter Cedar bench bears

Salt Lake Meridian

Chains	E & W.
40.00	Set Sandstone 14x8x2 in 9 in deep marked ¼ on W. side & raised mound of stone for ¼ sec. cor.
48.00	Road from Kanab to Lee's Ferry bears N.W. & E. and enter hollow drains S.W.
55.50	Wood Road bears N.W. & S.E.
60.00	Leave hollow & enter bench
72.00	Leave bench bears N.E. & S.W.
80.00	Set Sandstone 20x18x4 in 15 in deep notched 2 on E & 1 on S. edges & raised mound of earth from 4 hits each 24x12x12 in for cor. to secs 26, 27, 34 & 35 — Land undulating — Soil Rate

257

Subdivisions 7.43.S.R.6.W.

Chains	Timber scattering cedars
	East on random line bet secs 26 & 35
	Va. 15° 30' E.
10.00	Enter W. slope of broken bench bears N.E. & S.W.
32.70	Ravine drains S.W. and road bears N.E. & S.W.
40.00	Set temporary ¼ sec. cor.
80.00	Intersect N & S. line at cor. to secs 25.26.35 & 36 from which
	West on true line bet. secs. 26 & 35
40.00	Set sandstone 18×14×3 in 12 in deep marked ¼ on N. side & raised mound of stone for

BOO

Sa

Chains

80.00

26.50

32.00

40.00

Salt Lake Meridian

Chains	¼ sec. cor. from which
	A Cedar 8 in dia bears N.5. E. 32 lks dist marked ¼ S.B.T.
80.00	The cor. to secs 26.27.34 & 35
	Sand broken Soil 2d rate Timber - Cedar & Pine
	North bet secs 26 & 27
	Va. 15°30' E.
26.50	Road bears E & W.
32.00	Low ridge bears N.E. & S.W.
40.00	Set Sandstone 13×12×3 in 8 in deep marked ¼ on W. side & raised mound of stones for ¼ sec. cor. from which
	A Cedar 8 in dia bears N.50.E. 76 lks dist marked

Subdivisions 7, 43. S. R. 6. W.

Chains	1/4 S. B. T.
44.00	Wash drains S. W.
59.00	Road bears E & W.
65.00	Foot of bluffs on N. side of mouth of cañon comes from N. E.
80.00	True cor. falling in the bluffs is not established, therefore at 65.00 chs I set sandstone 24 x 6 x 6 in 18 in deep notched 2 on E & S. edges & W. C. & raised mound of stones for witness corr to secs 22. 23. 26 & 27 from which
	A Cedar 6 in dia bears N. 65. E. 70 lks dist marked S. 23. 7. 43. S. R. 6. W. B. T.

Salt Lake Meridian

Chains	Sand mostly level
	Soil 1st rate
	Timber a few cedars
Note:	Abandon line here -
	North bet. secs. 33 & 34
	Va. 15° 30' E.
40.00	Set red sandstone 20 x 14 x 8 in 15 in deep marked ¼ on W. side & raised mound of earth from 4 pits each 24 x 12 x 12 in for ¼ sec. cor.
44.65	Trail bears N.W. & S.E.
46.50	" " " "
50.50	Road " " "
61.25	Trail " " "
75.75	" " " "
80.00	Set charred cedar post

Subdivisions T.43.S.R.6.W.

Chains	
	48+4×4 in 12 in deep notched 3 on E. & 2 on S. edges and raised mound of stones for cor. to secs. 27.28.33 & 34
	Land level – Soil Fate No Timber
	East on random line bet. secs. 27 & 34
	Va. 15°.30'.E.
40.00	Set temporary ¼ sec. cor on Ridge bears N.E. & S.W.
54.40	Road bears S.E. & N.W.
60.10	" " " "
65.00	Wash drains S.
80.00	Intersect N & S. line at cor. to secs. 26.27. 34 & 35 from which

Salt Lake Meridian

Chains	West on true line bet. secs 27 & 34
40.00	Set Sandstone 24 x 10 x 10 in 18 in deep marked ¼ on N. side & raised mound of stone for ¼ sec cor. from which A Cedar 8 in dia bears N. 15. E. 33 lks dist Marked ¼ S. B. T.
80.00	The cor. to secs 27. 28. 33 & 34 Land nearly level Soil 1st Rate No Timber

North bet. secs. 27 & 28
Va. 15° 30' E.

10.85	Trail bears N. W & S. E.
38.82	Road bears E & W

Subdivisions T.43.S.R.6.W.

Chains	
39.50	Road bears N.W. & S.E. forks 150 lks east
40.00	Set Sandstone 17×11×3 in 10 in deep marked ¼ on W. side & raised mound of stone for ¼ sec. cor.
45.10	Road bears E & W.
45.30	" " N.W. & S.E.
50.60	" " " "
52.50	" " " "
65.00	Foot of low hill spur bears N.W.
67.00	Top of same
68.50	Gulch drains S.W.
73.25	Top of spur of low ridge
80.00	Set Sandstone 14×10×6 in 9 in deep notched 3 on E. & 2 on S. edges & raised mound of earth from 4 pits each 24×12×12 in for cor. to secs

Salt Lake Meridian

Chains 21.22.27 & 28
Land almost level
Soil 1st rate
No Timber

East on random line
bet secs 22 & 27
Va. 15°30' E.

10.00 Foot of steep red bluffs
bears N.E. & S.W. To avoid
bluffs I offset south
15.00 chs thence east
on offset line 70.00 chs to
witness cor. on N & S. line
15.00 chs south of

80.00 Point for cor. to secs 22,
23.26 & 27 from which
West on true line
bet. secs. 22 & 27

2.60

Subdivisions T. 4 3. S. R. 6. W.

Chains	
70.00	Set Sandstone 19 x 12 x 3 in 12 in deep, marked ¼ W.C. & raised mound of stones for witness cor. to ¼ sec. cor.
80.00	The cor. to secs 21. 22. 27 & 28. Land E. 70 chs rocky bluffs Soil 3d rate. W. 10 chs level soil 1st rate - Timber - a few cedar -

---

North bet secs 21 & 22
Va. 15°30' E.

8.20	Cañon road bears E & W
10.35	" Wash drains S.W.
15.40	" road bears N.E. & S.W.
19.75	Foot of red bluff bears N.E. & S.W.
40.00	Corner falling in

Salt Lake Meridian

Chains bluffs is not established therefore at 20.00 chs I set sandstone 22×14×2 in 16 in deep marked ¼ S W.C. on W. side and raised mound of stone for witness ¼ sec cor.

Note: I Abandon line here. Land S. ½ level Soil 1st rate balance rocky bluffs Soil 3d rate –

No Timber

Feb 3d 1877 T C. Bailey

×

Feb 3d 1877 by J. G. Burrill

North bet. secs. 32 & 33

Va. 15° 30' E.

33.00 Enter small meadow bears E & W

36.00 Leave " " " "

Subdivisions 7.43.S.R.6.W.

Chains	
40.00	Set Sandstone 14×10×6 in
	9 in deep marked ¼ on W.
	side & raised mound
	of stone for ¼ sec. cor.
80.00	Set Sandstone 14×9×6 in
	9 in deep notched 4 on E &
	1 on S. edges & raised mound
	of earth from 4 pits each
	24×12×12 in for cor. to secs 28
	29.32 & 33
	Land level - Soil & Gate
	No Timber
×	
	East on random line
	bet. secs. 28 & 33
	Va. 15°.30'.E.
15.60	Road bears N & S.
17.60	Fence bears S.10.W. & N.10.E.
	to N.W. cor. enter field

Salt Lake Meridian

Chains	
24.50	Kanab Creek (spreads out) 5.50 chs. wide
28.00	Leave same runs S.
40.00	Set temporary ¼ sec. cor.
48.50	Ditch runs S10E.
54.95	" " S. United Order House bears N. 330 lks
66.16	Fence bears N & S. N.E. cor. 5.00 chs N. leave field
66.30	Road bears N & S.
80.20	Intersect N & S. line at cor. to secs. ~~28 & 33~~ 27.28.33 & 34 from which West on true line bet. secs. 28 & 33
40.10	Set Sandstone 18x10x5 in 12 in deep marked ¼ on N. side & raised mound of stone for ¼ sec. cor.
80.20	The cor. to secs 28.29.32 & 33

Subdivisions T. 43. S. R. 6. W.

Chains	Land level center cultivated field Soil Rate No Timber
	North bet secs 28 & 29 Va. 15° 30' E.
0.25	St George Road bears N. E. & S. W.
19.75	Road bears E & W.
34.50	Telegraph line bears N. E. & S. W.
39.00	Road bears N. E. & S. W.
40.00	Set Sandstone 20 x 12 x 8 in 15 in deep marked ¼ on W. side & raised mound of earth from 4 pits each 24 x 12 x 12 in for ¼ sec cor.
47.50	Road bears E & W.
52.50	" " "
63.70	" " "
69.00	" " "

Salt Lake Meridian

Chains	
75.00	Enter Kanab creek bottom
80.00	True cor. falling in creek, therefore at a point 20 lks W. on right bank of creek set sand stone 16 x 8 x 5 in 10 in deep notched 4 on E & 2 on S edges & raised mound of stone for cor. to secs. 20. 21. 28 & 29 —
	Land level Soil 1st rate No Timber
	East on random line bet. secs. 21 & 28
	Va. 15°. 30'. E
0.20	Left bank of Kanab Creek runs S.E. 40 lks wide.
9.50	Leave creek bottom
10.60	Tannery & Slaughter house 35 lks south —

Subdivisions 7.43.S.R.16.W.

Chains	
11.30	Telegraph line bears N.W.&S.
15.40	Fence bears N&S. enter Kanah
	townsite – N.W. cor. of same
	bears North 11.25 chs dist –
	6 blocks square 8x8 chs.
	streets 150 lks wide –
19.60	Division Fence bears N&S.
23.60	Fence bears N&S. west side street
25.10	East side same street bears N&S.
29.10	Division Fence bears N&S.
33.1[illegible]	West side of street bears N&S
34.6[illegible]	East " " same " "
38.65	Division Fence bears N&S.
40.00	Set temporary ¼ sec. cor.
42.65	West side of street bears N&S.
44.15	East " " same " "
48.15	Division Fence " "
5[illegible].15	West side of street " "
53.65	East " " " " "

Sa

Chains

57.60

61.60

62.0

63.10

71.10

80.00

40.00

70.00

Salt Lake Meridian

Chains	
57.60	Division Fence bears N & S.
61.60	West side of street " "
62.00	Ditch runs S. E.
63.10	East side of street bears N & S.
71.10	East boundary of Kanab
80.00	Intersect N & S. line at cor. to secs 21.22.27 & 28 from which West on true line bet. secs. 21 & 28
100.00	Set Sandstone 16 x 9 x 4 in 10 in deep marked ¼ on N. side & raised mound of earth from 4 pits each 24 x 12 x 12 in for ¼ sec. cor. in Wm Mace's lot —
70.00	The cor. to secs 20.21.28 & 29 Land level - Soil 1st rate No Timber. —

268

Subdivisions T. 43. S. R. 6. W.

Chains		Sal
	As the line West will strike the mountains in less than 80 chs I run West on true line bet secs 20 & 29	Chains 18.50 40.00
	Va. 15° 30' E.	
2.00	Leave creek bottom	67.00
40.00	Near foot of bluffs bears N. E & S. W. 3.00 chs N. of mouth of cañon comes from west where I set sandstone 22 x 8 x 7 in 16 in deep marked ¼ on N. side & raised mound of stones for ¼ sec. cor.	77.58 80.00

Note: Abandon line here — Land, level — Soil 1st rate No Timber

---

North bet. secs. 20 & 21

Salt Lake Meridian

Chains	
	Va. 15°30' E.
18.50	Leave bottom bears N.W & S.E.
40.00	Set Sandstone 12×8×6 in 8 in deep marked ¼ on W. side & raised mound of stones for ¼ sec. cor.
67.00	Ditch runs S.E.
77.58	Telegraph line bears N.7°W.
80.00	Set Sandstone 16×10×5 in 10 in deep notched 4 on E & 3 on S. edges & raised mound of stones for cor. to secs 16.17.20 & 21.

Land, level — Soil 1st rate
No Timber —

As the line east will reach the mountains in less than 80 chs I run

Subdivisions T. 1 S. R. 6. W.

Chains		Chains
	East on true line	
	bet. secs. 16 & 21	
	Va. 15° 30' E.	
1.45	Ditch runs S.E.	
4.25	Road bears N & S.	
8.50	Foot of red bluff bears	
	N. W. & S. E.	0.20
40.00	True cor. falling in bluffs	8.50
	is not set therefor - at	
	8.50 chs mark & and stone	40.00
	in place 48 x 36 x 12 in, above	
	ground 1/4 W.C. on N. side	
	& mound of stones	
	for witness & sec. cor. & brass (4)	
	at cor. point on the rock. -	
	Land W 1/4 level - Soil 1st Rate	
	Balance rocky bluffs 3rd Rate	
	No Timber	Note:
Note:	Abandon line here. -	

Salt Lake Meridian

Chains	As the line will reach the bluffs in less than 80 chs I run West on true line bet. secs. 17 & 20 Va. 15° 30' E.
0.20	Telegraph line bears N.W. & S.E.
8.50	East bank Kanab Creek, runs S.E. at foot of bluffs -
40.00	True cor. falling in bluffs is not set therefore at 8.50 chs. set Sandstone 19x12x4 in 12 in deep marked 1/4 W.C. on N. side & raised mound of earth from 4 pits each 24x12x12 in for Witness 1/4 sec. cor.
Note:	I abandon line here. - Land E. 1/4 level - Soil 1st rate

Subdivisions 7.43. S. R. 6. W.

Chains	Balance rocky bluffs - Soil 3d rate - No Timber -
	North bet. secs. 31 & 32 Va. 15°. 30'. E.
24.00	Foot of red bluffs bear E & W. set Sandstone 24 x 18 x 10 in 18 in deep marked ¼. W.C. on W. side & raised mound of stones for witness ¼ sec. cor. from which
	A Pine 12 in dia bears N. 55. E. 52 lks. dist.
	A Pine 8 in dia bears S. 60. W. 124 lks dist. both trees marked ¼ S. W. C. B. T.
	To avoid the bluffs I run east 20.00 chs thence north on offset line 56.00 chs. thence

80

Sal

Chains

80.00 E

Note:

Salt Lake Meridian

Chains West 20.00 chs. to
80.00 On true line, set sandstone
18×14×5 in 12 in deep notched
5 on E & 1 on S. edges & raised
mound of stones for cor. to
secs. 29. 30. 31 & 32 from which
A Cedar 7 in dia. bears N 10 W.
7 lks dist. marked S. 30. 7. 43.
S. R. C. W. B. T.
A Pine 10 in dia bears S. 30. E.
180 lks dist marked S. 32. B. T.
Note: The ¼ sec. cor. falling in bluffs
is not set.
Land N ½ red bluffs.
Soil 3d rate. S ½ rolling
Soil 2d rate.
Timber - a few cedars.

East on random line

Subdivisions T. 43. S. R. 6. W.

Chains	
	bet. secs. 29 & 32
	Va. 15°. 30'. E.
	Along N. foot of bluffs
20.00	Leave same
40.00	Set temporary ¼ sec. cor.
53.50	Road bears S. W. & N. E.
65.40	Telegraph line bears " "
69.00	Road " " "
74.50	" " " "
79.80	Intersect N & S. line at cor. to secs 28. 29. 32 & 33 from which
	West on true line
	bet secs 29 & 32
39.90	Set Sandstone 15×10×4 in 10 in deep marked ¼ on N. side & raised mound of earth from 4 pits each 24×12×12 in for ¼ sec. cor. from which
	A Cedar 8 in [illegible] bears S. 0°. 30'

Salt Lake Meridian

chains E. 144 lks dist marked ½
S. B. T.
9.80 The cor. of secs 29. 30. 31 & 32
Land nearly level
Soil 1st rate.
Timber - a few cedars on W ½.
Note: The balance of the lands in this township fall in the red bluffs unfit for cultivation - I therefore abandon the survey here. -
Feb. 3d 1877 J. W. Burrill

General Description
The surveyed portion of this township consists of the arable lands in & around the town of Kanab.

276

Kanab contains a popu-
lation of about 250 –
The lands are agricu-
tural & irrigable from
Kanab Creek –
Pine & Cedar timber in the
cañons & on the foot hills

J. G. Burrill
U. S. Deputy Surveyor,

BOOK

U. S. SU

Salt La

The fore

Township

Executed

Under

day of

Febru

examined

planation

surveys t

BOOK-A-154

U. S. SURVEYOR GENERAL'S OFFICE,

Salt Lake City, Utah, June 21st *1877*

The foregoing field notes of the survey of the Subdivisions of *Township No.* 43 S. *Range No.* 6 W. *Executed by* Bailey & Burrill *Under* joint *contract of the* 4th *day of* September *1876, in the month of* February *1877, having been critically examined, the necessary corrections and explanations made, the said field notes, and the surveys they describe, are hereby approved,*

Nathan Kimball

Surveyor General for Utah.

278

Sa

Ch

20

40

53

65

69

74

79

39

BOO

Exam

Fie

Surve

9th Special

Ranges 3.

Salt

ax

Ba

under jo

No. 71.

Survey

"

10 229

BOOK-A-154

9d. Examined by C. H. Cromwell, Cl.
& compared

Field Notes
of the
Survey of the
9th Special Standard Parallel South
Ranges 3. 4. 4½. 5. 6. & 7. West
Salt Lake Meridian
as surveyed by
Bailey & Burrill
under joint contract Bailey & Burrill
No. 71. — dated Sept 4th 1876.

Survey commenced Feb. 1st 1877
" completed " 2d "

v. 80

BOOK-A-154
FOR U.

I,

having bee

or of the l

the Territo

that I wi

to the best

cute the du

to a contr

Surveyor

Utah Terr

day of

to the law

instructio

General.

Su

this

BOOK-A-154

OFFICIAL OATHS.

FOR U. S. DEPUTY SURVEYOR.

I,

having been appointed a Deputy Surveyor of the lands of the United States, in the Territory of Utah, do solemnly swear that I will well and faithfully, and to the best of my skill and ability, execute the duties confided to me, pursuant to a contract with

Surveyor General of public lands in Utah Territory, bearing date the day of , 187 , according to the laws of the United States and the instructions received from said Surveyor General.

Subscribed and sworn to before me this day of , 187

282 BOOK-A-154

FOR CHAINMEN.

We Adolphia Young

and Brigham L. Riggs

do solemnly swear that we will fait

fully execute the duties of chain carrie

that we will level the chain upon unev

ground, and plumb the tally pi

whether by sticking or dropping t

same; that we will report the true d

tance to all notable objects, and the tr

length of all lines that we assist in me

uring, to the best of our skill and abili

Adolphia. Young

Brigham L. his mark Riggs

Subscribed and sworn to before m

this 1st day of Febr., 18

T. C. Bad

U. S. Dep. Sh

BOOK-A

BOOK-A-154

284 BOOK-A-134

FOR AXEMAN.

I, [illegible]

do solemnly swear that I will well an

truly perform the duties of axeman, a

cording to instructions given me, and

the best of my skill and ability.

[illegible]

Subscribed and sworn to before m

this 1st day of February ,187

T. C. Bailey

U. S. Dep. Sur

BOOK-A-154

285

" "

well an

man, a

e, and

" "

efore m

, 187

786

FOR FLAGMAN.

BOOK-A-1

I, Joseph Jessee

do solemnly swear that I will well and truly perform the duties of flagman, according to instructions given me, and to the best of my skill and ability.

Joseph Jessee

Subscribed and sworn to before me this 1st day of Feb, 187

T. C. Bailey
U. S. Dep. Surv

BOOK-A-154

OFFICIAL OATHS.

FOR U. S. DEPUTY SURVEYOR.

I,

having been appointed a Deputy Surveyor of the lands of the United States, in the Territory of Utah, do solemnly swear that I will well and faithfully, and to the best of my skill and ability, execute the duties confided to me, pursuant to a contract with

Surveyor General of public lands in Utah Territory, bearing date the day of , 187 , according to the laws of the United States and the instructions received from said Surveyor General.

Subscribed and sworn to before me this day of , 187

288

BOOK-A-154

FOR CHAINMEN.

We John C. Tyler

and John W. Beebe

do solemnly swear that we will faithfully execute the duties of chain carriers; that we will level the chain upon uneven ground, and plumb the tally pins, whether by sticking or dropping the same; that we will report the true distance to all notable objects, and the true length of all lines that we assist in measuring, to the best of our skill and ability.

John. C Tyler

John W Beebe

Subscribed and sworn to before me

this 1st day of Feb, 1877

T. C. Bailey

U. S. Dep. Dir.

BOOK-A-154

l faith-

arriers;

uneven

y pins,

ing the

ue dis-

the true

n meas-

ability

fore me

, 187

BOOK-A-154

790

FOR FLAGMAN.

I, John [illegible]

do solemnly swear that I will well and

truly perform the duties of flagman, ac

cording to instructions given me, and t

the best of my skill and ability.

John [illegible]

Subscribed and sworn to before m

this 1st day of February , 187

[illegible]

U. S. Deputy [illegible]

BOOK-A-154

291

vell an

nan, ac

e, and t

efore m

. 187

292 BOOK-A-154

FOR AXEMAN.

I, James O. Wilkins

do solemnly swear that I will well an

truly perform the duties of axeman, a

cording to instructions given me, and

the best of my skill and ability.

James O Wilkins

Subscribed and sworn to before m

this 1st *day of* February *,187*

S. C. Baillie

U. S. Dep. Sur.

BOOK-A-154

9th Special Standard Parallel South

Chains Feb. 1st 1877 by J. G. Burrill

Note: This being the nearest cor. to the boundary line between Utah & Arizona it becomes necessary to depart from the usual method of establishing standards & run a Special Standard (9th) Parallel South from the cor. to secs. 7. 12. 13 & 18 on Guide Meridian T. 44. S. R's 5 & 6. W. I run West along S. side sec. 12

Va. 15°. 30'. E.

Along N. slope of Bluffs to

15.00 Leave Bluff turns S. Enter Flat

40.00 Depoit piece of Gypsum marked with a cross (+) in mound of earth raised from 4 pits each 24×12×12 in for 1/4 sec. cor.

80.00 Set Sandstone 24×10×3 in. 18 in.

Range 6 West - Salt Lake Meridian

Chains deep notched 1 on E & 5 on W. & 2 on N. edges

& raised mound of earth from 4 pits

each 24 x 12 x 12 in for standard cor. to secs 11 & 12

Land mostly level - Soil 1st rate -

Timber - Cedar & Pine of commercial

Value. -

West along S. side sec. 11.

Va. 15° 30' E.

17.50 Road bears N. E. & S. W.

34.00 Leave flat ascend bluffs -

bear N. E. & S. W.

37.00 Top of same -

40.00 Set conglomerate sandstone

24 x 16 x 7 in 18 in deep marked 1/4

on N. side & raised mound of

stone for 1/4 sec. cor. from which

A Cedar 15 in. dia. bears west

13 lks. dist. marked 1/4 S. B.T.

9th Special Standard Parallel So

Chains

80.00 Set Gray Sandstone 20×10×6 in
15 in deep notched 2 on E. & N. & 4
on W. edges & raised mound
of earth from 4 pits each 24×
×12 in for standard cor. to secs. 10 & 11.
from which
A Cedar 6 in. dia. bears N. 40. W
260 lks. dist. marked S. 10. T. 44. S
R. 6. W. B. T.
Sand mostly level
Soil Bate.
Timber - Cedar of commercial valu

West along S. side sec. 10
Va. 15°.30'. E.

40.00 Set piece of Petrified wood
18×6×6 in 12 in deep marked
1/4 on N. side & raised mound of
earth from 4 pits each 24×12×12

BOOK-A-1

6. W. Sa
Chains in fo
.00 Set
notc
mou
cor.
A C
50 l
R. 6
A C
56 lk
Sa
E/2
Ti
va
We
40.00 M
5×

6. W. Salt Lake Meridian

chains in for 1/4 sec. cor.

.00 Set Trachyte 20×13×9 in 15 in deep notched 3 on E & W. & 2 on N. edges & raised mound of stone for standard cor. to secs. 9 & 10 from which

A Cedar 9 in. dia. bears N. 48. E. 50 lks. dist. marked S. 10. T. 44. S. R. 6. W. B. T.

A Cedar 8 in. dia. bears S. 60. W. 56 lks. dist. marked S. 16. B. T.

Land, W. 1/2 broken, Soil 2 Gate E. 1/2 level - Soil 1 Gate - Timber - Cedar of commercial value. -

---

West along S. side sec. 9
Va. 15° 30' E.

40.00 Marked Sandstone in place 5×3×1 foot above ground 1/4 on

9th Special Standard Parallel

Chains N. side & raised mound of stone
for 1/4 sec. cor. from which
A Cedar 10 in. dia. bears N. 10.
E. 15 lks. dist. marked 1/4 S. B.T.
Sandstone Ledge bears N. E. & S.
46.50 A point 8.65 chs north of
stake set by Prof Thompson
to indicate boundary line
between Utah & Arizona.
48.50 County Road bears N & S.
50.00 Leave breaks bear N & S.
Leave timber & enter flat
80.00 Set Sandstone 14x10x5 in 9
in deep notched 4 on E & 2 on W. & N.
edges & raised mound of earth
from 4 pits each 24x12x12 in for
standard cor. to secs. 8 & 9
Land E. 50.00 chs broken
Soil 2d Rate - W. 30.00 chs. level

South R. 6. W. Salt Lake Meridian

Chains Soil 1st Rate - Timber Cedar & Pine of commercial value on E. 50.00 chs. —

West along S. side sec. 8.
Va. 15°30' E.

35.75 Kanab Creek 15 lks wide runs S.

40.00 Set Sandstone 15x8x6 in 10 in deep marked 1/4 on N. side & raised mound of earth from 4 pits each 24x12x12 in for 1/4 sec. cor.

53.50 Leave Flat & enter low bench bears N. & S.

64.50 Road bears N. E. & S. W.

80.00 Set Charred Cedar Post 48 x4x4 in 12 in deep notched 5 on E & 1 on W. & 2 on N. edges & raised mound of earth from 4 pits each 24x12x12 in for standard cor. to secs. 7 & 8

9th Special Standard Parallel 300

Chains Land-level-Soil 1st Rate

No Timber.—

West along S. side sec. 7.

Va. 15°30'E.

Enter Timber—

28.25 St George Road bears N.E. & S.W.

40.00 Deposit 1 quart of charcoal in mound of earth from 4 pits each 24×12×12 in for 1/4 sec. co

80.00 Set Sandstone 14×8×5 in 9 in deep notched 6 on W. & E. 2 on N. edge & raised mound of earth from 4 pits each 24×12×12 in for standard cor. to secs. 7 & 12 T. 44. S. R. 6 & 7. W.

Land, level, Soil 1st Rate

Cedar of commercial value.

South R. 6. W. Salt Lake Meridian
Uintah Note: For General Description
see subdivision notes T. 4 S.
R. 6. W.

On Range 7. West.
West along S. side sec. 12
Va. 15° 30' E.

0.00 Deposit 1 quart of charcoal in
mound of earth raised from 4
pits each 24×12×12 in for 1/4 sec. cor:
from which
A Cedar 14 in dia bears S. 75° W. 30
lks. dist. marked 1/4 S. B. T.

0.00 Set Charred Cedar Post 4×4
×48 in 12 in deep in mound of
earth raised from 4 pits
each 24×12×12 in notched 10 on S.
72 on N.
45 on W. edges for standard cor. to
secs. 11 & 12 from which

BOOK-A-154

Township 11th South **R.** 7 West

6		5		4	507	3	504	2	501	1
				508		506		503		499
7		8	509	9	505	10	501	11	499	12
		505		504		503		502		501
9th Special Standard Parallel South										
18		17		16		15		14		13
19		20		21		22		23		24
30		29		28		27		26		25
31		32		33		34		35		36

9th Special Standard Parallel 302

Chains A Cedar 12 in. dia. bears N. 8
E. 40 lks. dist. marked S. 12. B.
A Cedar 18 in. dia. bears N. 10. W.
55 lks. dist. marked S. 11. 7. 44
S. R. 7. W. B. T.
Land, level - Soil & rate -
Cedar of commercial value

West along S. side sec. 11.
Va. 15° 30' E.

4.75 Road bears N. E. & S. W.
14.50 Gully drains S.
40.00 Deposit 1 quart of charcoal
in mound of earth raised from
4 pits each 24 x 12 x 12 in for ½ sec.
80.00 Set Charred Cedar Post 48
notched 2 on E. 4 on W. & 2 on N. & S.
x 4 x 4 in 12 in deep, raised
mound of earth from 4 pits
each 24 x 12 x 12 in for standard

South R. 7 W. Salt Lake Meridian

Chains cor. to secs. 10 & 11.

Land - level - Soil 1st rate -
Cedar of commercial value

West along S. side sec. 10.
Va. 15°. 30'. E.

7.50 Wash from Cottonwood Cañon drains S.

10.00 Telegraph Line bears N. E. & S. W.

40.00 Set Sandstone 15 x 9 x 8 in 10 in deep marked 1/4 on N. side & raised mound of stone for 1/4 sec. cor. from which
A Cedar 5 in. dia. bears N. 55. E. 28 lks. dist. marked 1/4 S. B. T.

70.75 Road bears N & S.

80.00 Set Sandstone 14 x 8 x 5 in 9 in deep notched 3 on E & W. & 2 on N. edges & raised mound of earth from 4

9th Special Standard Parallel

Chains pits each 24×12×12 in for stand
ard cor. to secs. 9 & 10. from whic
A Cedar 5 in. dia. bears N. 80. E
60 lks. dist. marked S. 10. 7. 44
S. R. 7. W. B. T.
A Cedar 2 in. dia. bears S. 50. W
40 lks. dist. marked S. 16. B. T.
Land, undulating, soil 1st rate
Cedar & Pine of commercial value

West along S. side sec. 9.
Va. 15°. 30'. E.

30.00 Enter lower ground bears N. W & S. E
38.50 Deep Wash drains S. E.
40.00 Set Sandstone 16×10×7 in 10 in
deep marked 1/4 on N. side &
raised mound of earth from 4
pits each 24×12×12 in for 1/4 sec. cor.
from which

South R. 7 W. Salt Lake Meridian

Chains A Cedar 8 in. dia. bears S. 10. E.
28 lks. dist. marked 1/4 S. B. T.
71.00 Wash drains S. E. heads N. 85. W.
80.00 On N. slope of Bear Blue Clay
Hill set Sandstone 14 x 7 x 6 in 9 in
deep notched 4 on E & 2 on N. & W. edges
(pits impracticable on account
of loose nature of ground) for stand-
ard cor. to secs. 8 & 9.
Land, rolling & broken, Soil 2d rate
Cedar & Pine of commercial value.

West along S. side sec 8.
Va. 15° 30' E.
40.00 Deposit 1 quart of charcoal in
mound of earth from 4 pits each
24 x 12 x 12 in for 1/4 sec cor.

9th Special Standard Parallel

Chains	
70.00	Foot of Perpendicular Bluff bears N.E. & S.W.
80.00	True cor. falling on bluff is not established therefore at 70.00 chs set Charred Cedar Post 48×4×4 in 12 in deep marked W.C. & 5 notches on E & 1 on W. 2 on N. sides & raised mound of earth from 4 pits each 24×12×12 in for witness standard cor. to secs. 7 & 8
	Sand rolling & broken Soil 2d rate Cedar & Pine of commercial value.

Note: On account of Bluffs I abandon line here –

Feb. 1st 1877 J. G. Burrill

For General Description see end of subdivision notes T. 44. S. R. 7. W.

BOOK-A

South

Chains	
10.00	
15.00	
20.00	
40.00	
80.00	

South R. 7 W. Salt Lake Meridian

Chains Feb 1st 1877 by T. C. Bailey

In Range 5. W.

From the standard cor. to secs 7 & 12. T. 44. S. R. 5 & 6. W.

East along S. side sec. 7.

Va. 15° 30'. E.

10.00 Edge of Bluff bears N. W. 95. E.

15.00 Ravine bears N. W. 10.00 chs thence W.

20.00 Top of Bluff bears N. W. 95. E.

40.00 Set Red Sandstone 24 x 12 x 8 in 18 in deep, marked 1/4 on N. side raised mound of earth from 4 pits each 24 x 12 x 12 in for 1/4 sec. cor. from which

A Double Cedar 16 in. dia. bears W. 12 lks. dist. marked 1/4 S. B. T.

80.00 Set Sandstone 18 x 9 x 6 in 12 in deep notched 5 on E. 1/2 on N. 1/2 on W. edges raised mound of stone for standard cor.

9th Special Standard Parallel

Chains to secs 7 & 8 from which
A Cedar 5 in. dia. bears N. 70. W.
210 lks. dist. marked S. 7. T. 44
S. R. 5. W. B. T.
A Cedar 4 in. dia. bears W. 184 lks
dist. marked S. 18. B. T.
Sand, broken, Soil 2d rate.
Cedar & Pine of commercial value

East along S. side sec. 8.
Va. 15°. 30'. E.

40.00 Set Sandstone 18×10×5 in 12 in
deep marked 1/4 on N. side &
raised mound of earth from
4 pits each 24×12×12 in for 1/4 sec.
cor. from which
A Cedar 7 in dia bears N. 30. W.
148 lks. dist. marked 1/4 S. B. T.

80.00 Set Sandstone 14×6×6 in 9 in

South R.5.W. Salt Lake Meridian

Chains deep notched 4 on E & 2 on N & W. edges
& raised mound of earth from 4
pits each 24x12x12 in for standard
cor. to secs. 8 & 9 from which
A Cedar 20 in. dia. bears N. 82. E.
132 lks. dist. marked S. 9. T. 44. S
R. 5. W. B.T.
A Cedar 7 in. dia. bears N. 35. W
150 lks. dist. marked S. 8. B.T.
Sand nearly level, Soil 1st rate
Cedar & Pine of commercial value

East along S. side sec. 9.
Va. 15° 30' E.

16.50 Ridge, bears N. E. & S. W.
28.00 Same " N. W. & S. E.
40.00 Set Sandstone 20x12x12 in 16 in
deep marked 1/4 on N. side & raised
mound of stone for 1/4 sec. cor.

9th Special Standard Parallel

Chains from which

A Pine 11 in. dia. bears E. 40 lks. dist.

A Cedar 11 in. dia. bears S. 10. W. 30 lks. dist. both trees marked 1/4 S. B. T.

80.00 Set Limestone 18×12×5 in 12 in deep notched 3 on E & W. & 2 on N. edges & raised mound of earth from 4 pits each 24×12 12 in for standard cor. to secs ~~8 & 9~~ 9 & 10 from which

A Cedar 12 in dia bears S. 89. E. 160 lks. dist. marked S. 15. T. 44. S. R. 5. W. B.

A Cedar 3 in. dia. bears N. 10. W. 24 lks. dist. marked S. 9. B. T.

Land undulating Soil 1st Rate

Cedar & Pine of commercial value

East along S. side sec. 10.

North R. 5 W. Salt Lake Meridian

Chains

Va. 15° 30' E.

0.00 Set Sandstone 18×9×7 in 12 in deep marked 1/4 on N. side & raised mound of earth from 4 pits each 24×12×12 in for 1/4 sec cor from which A cedar 14 in. dia. bears N. 50 E. 100 lks. dist. marked 1/4 S. B. T.

2.00 Edge of Bluffs bears N & S.

0.00 Foot of cam. set Sandstone 16×16×3 in 11 in deep notched 2 on E. & N. 1/4 on W. edges & raised mound of stone for standard cor. to secs 10 & 11 from which A cedar 8 in. dia. bears North 20 lks. dist. marked S. 10. B. T. A cedar 8 in. dia. bears N. 45 W. 50 lks. dist. marked S. 11. T. 44. S. R. 5 W. B. T.

Land, broken, Soil & Rate Cedar & Pine of commercial value

Special Standard Parallel

Chains East along S. side sec. 11
Va. 15°. 30'. E.

10.50 Wash drains S.

40.00 Set Sandstone 16×9×4 in 11 in deep marked 1/4 on N. side & raised mound of earth from 4 pits each 24×12×12 in for 1/4 sec.

63.50 Johnson's Creek 3 lks. wide 6 in deep runs S.

72.50 Navajo Trail bears S. E. & N. W.

80.00 Marked Cedar 8 in. dia. blazed & notched 1 on E & 5 on W. sides & 2 on N. & raised mound of earth from 4 pits each 24×12×12 in for cor. to secs. 11 & 12 from which A Cedar 18 in. dia. bears N. 19. W. 80 lks dist. marked S 11. T 44. S. R. 5. W. B. T.

A Cedar 12 in. dia. bears N. 45.

South R. 5. W. Salt Lake Meridian

Chains E. 244 lks. dist. marked S. 12. B.T.
Sand, level - Soil 1st rate
Cedar & Pine of commercial value

East along S. side sec. 12.
Va. 15°. 30'. E.

12.00 Trail bears N & S.

40.00 Set Sandstone 12×10×10 in 8 in deep
marked 1/4 on N. side & raised mound
of earth from 4 pits each 24×12×12 in for
1/4 sec. cor.

68.00 Wash drains S. W.

68.40 A Cedar 15 lks N. of line

80.00 Set Charred Cedar Post 48×4×4 in
12 in deep & raised mound of earth
from 4 pits each 24×12×12 in & notched
6 on W & E & 2 on N. edges for standard
cor. to secs 7 & 12 T. 44. S. R. 4 1/2 & 5. W.
from which

9th Special Standard Parallel

Chains A Cedar 12 in. dia. bears N. 89°.45' W.
11.60 chs. dist. marked with a blaze
Sand. level. Soil 1st rate –
Timber = Cedar of commercial value

Note: For General Description
see end of subdivision
notes 7.44.S. R. 5. W.

In Range 4 1/2 West.
For explanation of R. 4 1/2 W. see
note at end of mile south side
sec 32. 7th Standard South R. 4. W.

East along S. side sec. 7
Va. 15°.30' E.

40.00 Set Sandstone 11×10×5 in 7 in deep
marked 1/4 on N. side & raised mound
of earth from 4 pits each 24×12×12 in

BOOK-A-154

Township 11 N. South **R.** 14 ½ West

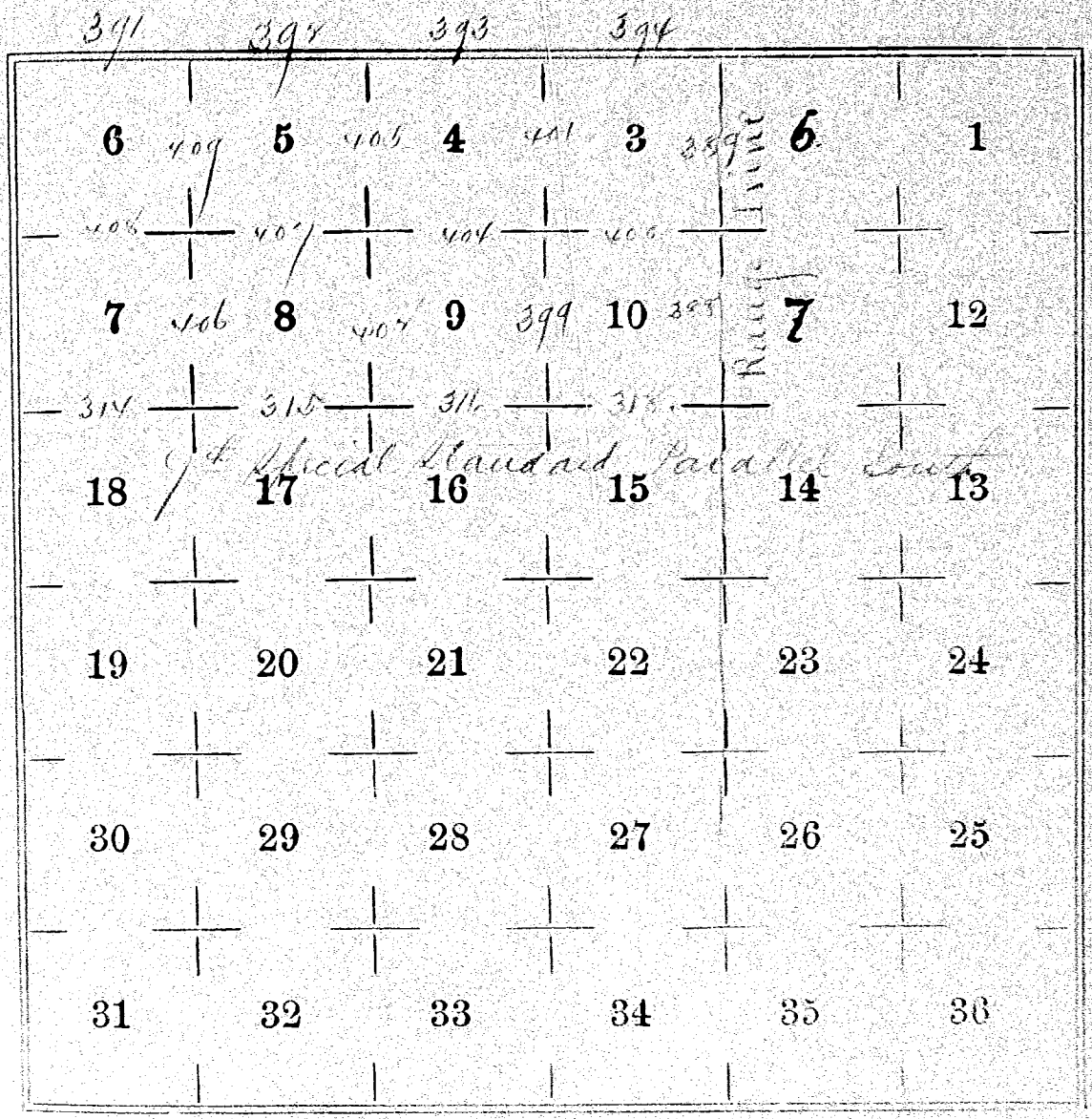

South R. 4 1/2 W. Salt Lake Meridian

Chains for 1/4 sec. cor.

80.00 Set Charred Cedar Post 48 x 4 x 4 in
notched 3 on S. & 1 on W. & 2 on E. edges
12 in deep, & raised mound of earth from
4 pits each 24 x 12 x 12 in for standard
cor. to secs. 7 & 8 from which
A Cedar 10 in. dia. bears S. 30. W. 28 lks
dist. marked S. 7. T. 4 S. R. 4 1/2 W. B. T.
A Cedar 10 in. dia. bears S. 30. W. 30 lks
dist. marked S. 18. B. T.
Sand, level. Soil 1st class
Cedar & Pine of commercial value

East along S. side sec. 8
Va. 15° 30'. E.

40.00 Set Sandstone 20 x 11 x 2 in 15 in deep
marked 1/4 on E. side & raised mound
of earth from 4 pits each 24 x 12 x 12 in for
1/4 sec. cor. from which
A Cedar 24 in. dia. bears S. 60 W. 76

Special Standard Parallel

Chains	
	Mks. dist. marked 1/4 S. B. T.
50.00	Rocky Bluff bears N. W. & S. E.
80.00	Set Sandstone 20×14×3 in. 15 in. deep notched 2 on E & 2 on W. & W. edges raised mound of stone for stand. and cor. to secs 8 & 9 from which A Pine 12 in. dia. bears S. 52 W. 134
	Mks. dist. marked S. 17. T. 44 S. R. 4 W. B. T.
	A Pine 12 in. dia. bears S. 33. E. 115 lks. marked S. 16. B. T.
	Land W. 1/2 nearly level Soil & Stone - E. 1/2 broken, Soil & Stone Cedar & Pine of commercial value

---

East along S. side sec. 9

Va. 15. 30. E.

15.00	Edge of Bluff bears N. E. & S. W.
20.00	Same " " S. E. & N. W.

South R. 4½ W. Salt Lake Meridian

Chains

25.00 Same Bluff bears N. E. & S. W.

40.00 Set small stone marked with a cross (+) in a mound of earth from 4 pits each 24x12x12 in for ¼ sec cor. from which

A Cedar 12 in. dia. bears West 210 lks. dist. marked ¼ S. B. T.

80.00 Set Slate Rock 24x14x2 in 18 in deep notched 3 on W. 1 on E & 2 on N. edges & raised mound of earth from 4 pits each 24x12x12 in for standard cor. to secs 9 & 10 from which

A Cedar 10 in. dia. bears N. 1. E. 28 lks. dist. marked S. 10. T. 44. S. R. 4½ W. B. T..

A Cedar 10 in. dia. bears S. 60 E. 144 lks. dist. marked S. 15. B. T.

Land, broken clay hills

Soil 2 rate -

9th Special Standard Parallel

Chains Cedar of commercial value

East along S. side sec. 10.
Va. 15°30' E.

40.00 Set Charred Cedar Post 48×4×4 in 12 in deep marked 1/4 S on N. side & deposited small stone marked with a cross (+) in mound of earth from 4 pits each 24×12×12 in for 1/4 sec. cor.

80.00 Leave timber, Set Charred Cedar Post 48×4×4 in 12 in deep notched 4 on W. 6 on E. & 2 on N. side in mound of earth from 4 pits each 24×12×12 in for standard cor. to secs. 10 & 11. from which

A Cedar 15 in dia bears S. 74. W. 420 lks. dist. marked S. 15. T. 44. S. R. 4 1/2 W. B.T.

Land broken Soil 2 rate Cedar & Pine of commercial value

South R. 4½ W. Salt Lake Meridian

Chains. For General Drocription & approval see end of subdivision notes T. 44. S. R. 4½ W.

Feb 1st 1877 T. C. Bailey

In Range 4½ West.

Having now run four miles in Range 4½ West to make up the deficiency in closing between Ranges 4 & 5 West which was found on the 7th Standard Parallel south & explained in the mile referred to at the beginning of the notes of R. 4½ W. on this line. Therefore from the Standard cor. to T. 44 S. R. 4 & 4½ W. & common to secs. 7 & 10

I run

East along S. side Sec. 7.

Va. 15° 30' E.

BOOK-A-154

Township 111 South **R.** 11 West

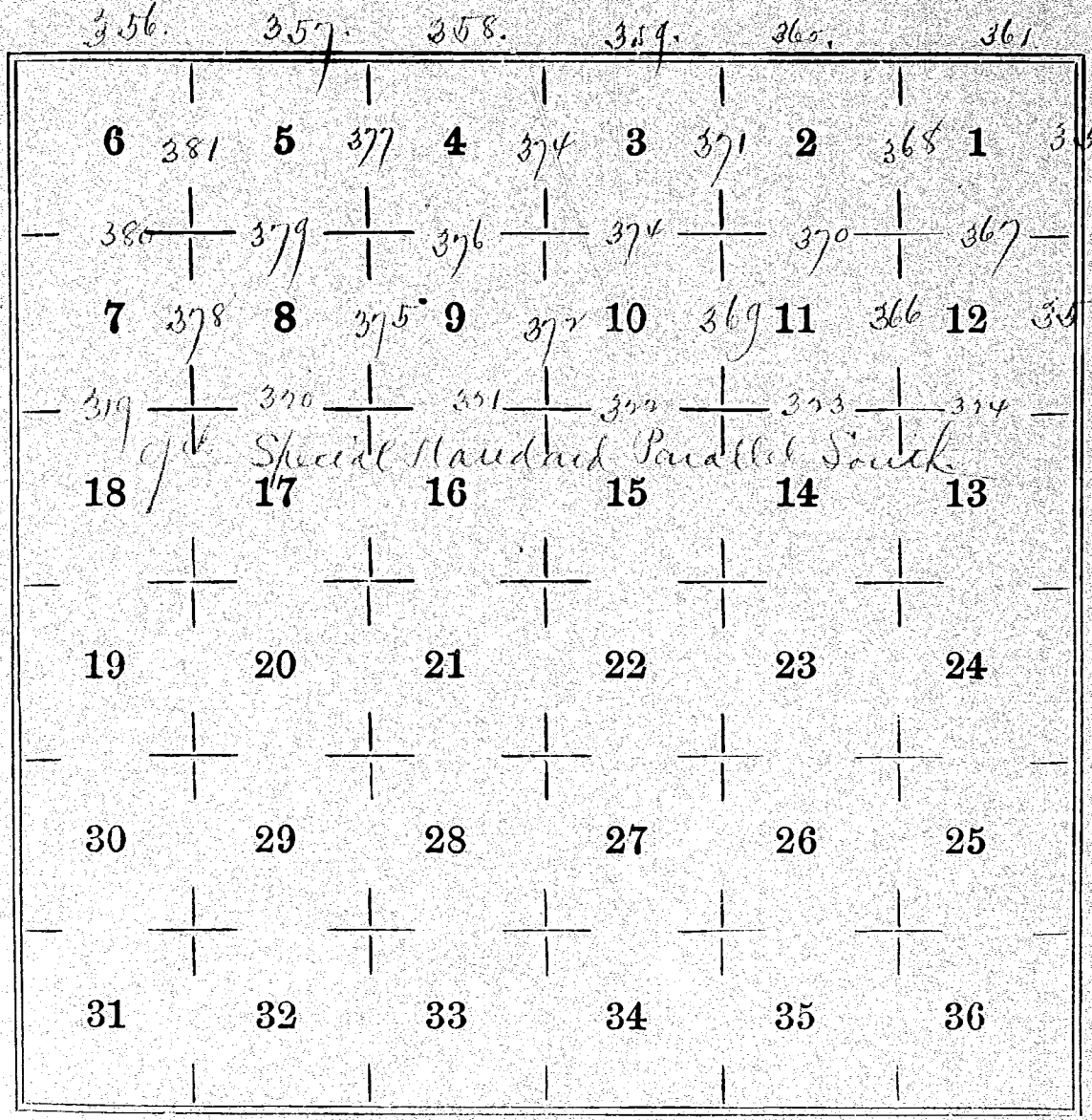

9th Special Standard Parallel

Chains

40.00 Deposited small stone marked with a cross (+) in mound of earth from 4 pits each 24x12x12 in for 1/4 sec. cor.

80.00 Set Cedar Post 48x4x4 in 12 in deep marked 5 on E. 1 on W. 2 on N. sides & deposited small stone marked with a cross (+) in mound of earth from 4 pits each 24x12x12 in, for standard cor. to secs 7 & 8 Land, level – Soil Rate No Timber –

East along S. side sec. 8.
Va. 15°30' E.

13.40 Wash drains S.

40.00 Deposited small stone marked with a cross (+) in mound of earth from 4 pits each 24x12x12

South R. 4 W. Salt Lake Meridian

Chains in for 1/4 sec. cor.

80.00 Set Sandstone 13x10x8 in 8 in deep
9 N.
notched 4 in E & 2 on N. edges & raised
mound of earth from 4 pits each
24x12x12 in for standard cor. to
secs 8 & 9 —
Land gently rolling, Soil State
No Timber —

East along S. side sec. 9
Va. 15. 30. E.
Enter Flat bears N. E. & S. W.
16.80 Trail bears N. E. & S. W.
32.00 Wash drains S. W.
40.00 Deposited small stone marked
1/4 in mound of earth from 4 pits
each 24x12x12 in for 1/4 sec. cor.
Leave Flat & enter Timber —
80.00 Set Limestone 18x12x4 in 12 in deep

9th 3rd

Special Standard Parallel

Chains notched 3 on E & W. & 2 on N. edges & raised mound of earth from 4 pits each 24×12×12 in for standard cor. to secs 9 & 10 from which

A Cedar 14 in. dia. bears N. 68. E. 80 lks dist. marked S. 10. T. 44. S. R. 4. W. B.T.

A Cedar 12 in. dia. bears S. 20. E. marked S. 15. B.T.

Land W. ½ level, Soil 1st rate

E. ½ rolling " 2d rate

Cedar & Pine on E. 40. chs of commercial value

East along S. side sec. 10.

Va. 15°. 30'. E.

40.00 Set Limestone 12×8×8 in 8 in deep marked ¼ on N. side & raised mound of stone for ¼ sec. cor. from which

A Pine 7 in. dia. bears N. 60 E.

South R.4.W. Salt Lake Meridian

Chains 76 lks. dist marked 1/4 S. B.T.

80.00 Set Limestone 14×10×9 in 9 in deep notched 4 on W. 2 on E & N. edges & raised mound of stone for standard cor. to secs. 10 & 11 from which

A Cedar 7 in. dia. bears N. 40. W. 56 lks. dist. marked S. 10. 7. 44. S. R. 4. W. B.T.

A Cedar 7 in. dia. bears N. 48. E. 52 lks dist. marked S. 11. B.T.

Land rolling - Soil 2d rate - Cedar & Pine of commercial value

---

East along S. side sec. 11.

Va. 15°. 30'. E.

40.00 Set Limestone 18×10×6 in 12 in deep marked 1/4 on N. side & raised mound of stone for 1/4 sec cor from which

A Pine 5 in. dia. bears N. 8. W. 40 lks.

9th Special Standard Parallel South

Chains dist. marked 1/4 S. B.T.

80.00 Set Limestone 20×10×4 in 15 in deep notched 5 on W. 2 on N. & 1 on edges & raised mound of stone for standard cor. to secs. 11 & 12 from which

A Cedar 8 in. dia. bears S. 35. W. 23 lks. dist. marked S. 14. T. 44. S. R. 4. W. B.T.

A Cedar 10 in. dia. bears N. 55. E. 90 lks. dist. marked S. 12. B.T.

Land rolling soil 2 rate, rocky Cedar & Pine of commercial value

---

East along S. side sec. 12.
Va. 15°30' E.

10.00 Wash drains N. W.

40.00 Set Sandstone 15×10×5 in 10 in deep marked 1/4 on N. side &

R. 4. W. Salt Lake Meridian

Chains raised mound of earth
from 4 pits each 24 x 12 x 12 in
for 1/4 sec. cor.

10.00 Set Sandstone 12 x 12 x 10 in 8 in
deep notched 6 on E & W. 2 on N.
edges raised mound of earth
from 4 pits each 24 x 12 x 12 in for
Standard cor. to T. 44. S. R. 3 W.
from which
A Cedar 7 in. dia. bears S. 60. W.
160 lks. dist. marked S. 13. T. 44. S.
R. 4. W. B. T.
A Cedar 6 in. dia. bears N. 80. E.
230 lks dist. marked S. 7. T. 44. S.
R. 3. W. B. T.
Land, rolling - Soil Gravelly, rocky,
good grass -
Cedar & Pine of commercial value

9th 376

Special Standard Parallel

Chains	Note: For General Description of Range 4 West see end of subdivision notes of the same —
	In Range 3 West —
	East along S. side sec. 7.
	Va. 15°30' E.
38.00	Foot of Buckskin Plateau bears N.E. & S.W. ascend —
40.00	Set Limestone 20×18×8 in 15 in deep marked 1/4 on N. side & raised mound of stone for 1/4 sec. cor.
50.00	Rocky Gulch drains N.W.
80.00	Top of Plateau. Set Limestone 18×15×4 in 12 in deep notched 5 on E 1 on W & 2 on N. edges & raised mound of stone for standard cor. to secs. 7 & 8 from which

South R. 3. W. Salt Lake Meridian

chains A Cedar 5 in. dia. brs S. 30. W. 45 lks dist. marked S. 18. T. 44. S. R. 3. W. B. T.

A Cedar 20 in. dia. brs N. 60. W. 160 lks dist. marked S. 7. B. T.

Land W. ½ level E. ½ broken Soil Slate - rocky, good grass - Cedar & Pine of commercial value -

---

East along S. side sec. 8.

Va. 15°. 30'. E.

15.00 Gulch drains N.

20.00 " " N. W.

40.00 Set Limestone 16 × 10 × 6 in. 1 in. deep marked ¼ on N. side mound of stone for ¼ sec. cor. from which

A Cedar 10 in. dia. brs S. 40. W. 25 lks. dist.

A Pine 6 in. dia. brs N. 30. E. 22 lks

9th 328

Special Standard Parallel South

Chains	
	dist. both trees marked 1/4 S. B.T.
71.50	Gulch drains N.W.
80.00	Set Limestone 18×14×14 in 12 in deep notched 2 on W. 4 on E & 2 on N. edges & raised mound of stone for standard cor. to secs. 8 & 9 from which
	A Pine 8 in. dia. bears S. 10. W. 55 lks dist. marked S. 17. T. 44. S. R. 3. W. B.T.
	A Pine 15 in. dia. bears N. 50. E. 75 lks dist. marked S. 9. B.T.
	Land broken - Soil 2 rate rocky - good grass - Cedar & Pine of commercial value

---

East along S. side sec. 9.
Va. 15° 30' E.

40.00	Set Limestone 15×15×6 in 10 in deep marked 1/4 on N. side & raised mound of stone for 1/4 sec. cor.

R. 3. W. Salt Lake Meridian

Chains from which

A Cedar 6 in. dia. bears S. 33. W. 72 lks. dist.

A Juniper 5 in. dia. bears East 54 lks. dist. both trees marked 1/4 S. B.T.

10.00 Set Limestone 20 x 15 x 5 in 15 in deep notched 3 on E & W. & 2 on N. edges & raised mound of stone for standard cor. to secs. 9 & 10 from which

A Cedar 6 in dia bears S. 33. W. 72 lks. dist. marked S. 16. 7.44. S. R. 3. W. B.T.

A Cedar 5 in. dia. bears N. 10. W. 45 lks. dist. marked S. 9. B.T.

Land - rolling - Soil & rate good grass -

Cedar & Pine of commercial value

9th Special Standard Parallel

Chains	East along S. side sec. 10. Va. 15°30' E.
17.50	Road to Lee's Ferry bears N & S
35.00	Ravine drains N.
40.00	Set Limestone 18x12x12 in 12 in deep marked 1/4 on N. side & raised mound of stone for 1/4 sec cor. from which
	A Cedar 14 in. dia. bears S. 70 E. 15 lks. dist.
	A Cedar 8 in. dia. bears West 35 lks. dist. both trees marked 1/4 S. B. T.
55.00	Ravine drains N.
75.00	N. edge of round hole
80.00	Set Limestone 16x10x4 in 11 in deep notched 2 on E & N. & 4 on W. edges & raised mound of stone for standard cor. to

South R.3.W. Salt Lake Meridian.

Chains to Secs. 10 & 11 from which
Cedar 10 in. dia. bears N. 35. E.
40 lks. dist. marked S. 11. T. 44. S.
R. 3. W. B.T. -
Cedar 6 in. dia. bears S. 75. E. 30
lks. dist. marked S. 14. - B.T. -
Land rolling, Soil 2nd rate -
Cedar & Pine of commercial value

Note: It is impracticable to
continue the line further
east I abandon it here.
Feb. 2d 1877 T. C. Bailey

For General Description see
end of subdivision notes of
this Township -

3301

BOOK-

U. S. SURV

Salt Lake

The foregoi

9th Sp

Township N

Executed by

Under Jan

day of Sep

February

examined, the

planations m

surveys they a

Ne

338

BOOK-A-154

U. S. SURVEYOR GENERAL'S OFFICE.

Salt Lake City, Utah, June 21st 1877

The foregoing field notes of the survey of the 9th Special Standard Parallel S.

Township No. ~~~~ *Ranges No.* 3.4.4½.5.6 & 7

Executed by Bailey & Burrill

Under joint *contract of the* 4th

day of September 1876, *in the month of* February 1877, *having been critically examined, the necessary corrections and explanations made, the said field notes, and the surveys they describe, are hereby approved.*

Nathan Kimball

Surveyor General for Utah.

BOOK-A

20a Ex

BOOK-A-154 11 335

20d Examined by C. H. Cranwell C. C.

Field Notes
of the
Subdivisions of
Township 44 South Range 3 West
Salt Lake Meridian
Utah Territory
as surveyed by
Bailey & Burrill
under joint contract Bailey & Burrill
No. 73.- dated Sept 4th 1876.

Survey commenced Feb 22d 1877
" completed " 22d "

71

Subdivisions 44. S. R. 3. W.

Chains	Survey commenced Feb 22nd 1877 by J. G. Burrill
	The 9th Special Standard Parallel South being run only to the cor. to secs. 10 & 11 therefore from said standard cor. I run North bet. secs. 10 & 11
	Va. 15°. 30'. E.
40.00	On S. edge of Gulch Set Limestone 16x10x8 in. 11 in. deep marked 1/4 on W. side & raised mound of stone for 1/4 sec. cor.
45.00	Gulch drains E.
80.00	Set Limestone 18x10x4 in. 12 in. deep notched 2 on E & 1 on S. edges & raised mound of stone for cor. to secs 2. 3. 10 & 11 -
	Land broken - Soil 2d rate -
	Timber - Cedar & Pine

Salt Lake Meridian

Chains	
	North on random line
	bet. secs. 2 & 3
	Va. 13° 30' E.
17.00	Gulch drains S. E.
40.00	Set temp. 1/4 sec. cor.
65.00	Gulch drains E.
79.90	Intersect north boundary of
	township 17 lks. W. of cor. to secs.
	2 & 3 from which
	S. 0° 7' W. on true line
	bet. secs. 2 & 3
39.90	Set Limestone 15×10×5 in 10 in.
	deep marked 1/4 on W. side & raised
	mound of stone for 1/4 sec. cor.
79.90	The cor. to secs. 2. 3. 10 & 11.
	Land, broken - Soil Erate
	Timber - Pine & Cedar -

From the 9th Special Standard

Subdivisions T. 44. S. R. 3. W.

Chains		Salt Chain
	cor. to secs. 9 & 10	79.90
	North bet. said secs 9 & 10	
	Va. 15° 30' E.	
40.00	Set Limestone 16×10×4 in. 11 in. deep marked ¼ on W. side & raised mound of stone for ¼ sec. cor.	39.95
65.00	Road to Arizona bears N.W. & S.E.	
80.00	Set Limestone 15×9×4 in. 10 in. deep notched 3 on E & 1 on S. edges & raised mound of stone for cor. to secs. 3.4. 9 & 10	79.90
	Land undulating - rocky	
	Soil 2 rate.	
	Timber Cedar & Pinion Pine -	
	East on random line bet. secs. 3 & 10	36.00
	Va. 15° 30' E.	40.00
40.00	On Ridge bears N.E. & S.W. set temp ¼ sec. cor.	80.06

Salt Lake Meridian

Chains	
79.90	Intersect N & S. line 17 lks. S. of cor. to secs. 3 & 10 from which S. 89° 53' W. on true line bet. secs. 3 & 10
39.95	Set Limestone 14 x 10 x 8 in. 9 in. deep marked 1/4 on N. side & raised mound of stone for 1/4 sec. cor.
79.90	The cor. to secs. 3. 4. 9 & 10. Land rolling rocky Soil 2 rate Timber Cedar & Pine -

---

North on random line bet. secs. 3 & 4

Va. 15° 30' E.

26.00	Gulch drains N. E.
40.00	Set temp. 1/4 sec. cor.
80.06	Intersect N. boundary of township at cor. to secs. 3 & 4 from which

Subdivisions T. 44. S. R. 3 W.

Chains	
	South on true line
	bet. secs. 3 & 4
40.06	Set Limestone 16×11×9 in. 11 in
	deep marked 1/4 on W. side & raised
	mound of stone for 1/4 sec. cor.
80.06	The cor. to secs. 3. 4. 9 & 10
	Land rolling - Soil 2 rate rocky
	Timber - Cedar & Pine -
	From the Standard cor. to secs.
	8 & 9 I run
	North bet. secs. 8 & 9
	Va. 15° 30' E.
40.00	Set Limestone 18×9×6 in. 12 in
	deep marked 1/4 on W. side & raised
	mound of stone for 1/4 sec. cor.
42.00	Gulch drains N. W.
80.00	Set Limestone 18×12×9 in. 12 in
	deep notched 4 on E & 1 on S. edges &

Salt Lake Meridian

Chains	raised mound of stone for cor. to secs. 4.5.8 & 9 -
	Land-rolling - Soil & Vate, rocky
	Timber - Cedar & Pine -
	East on random line bet. secs. 4 & 9
	Va. 15°. 30'. E.
40.00	Set temp. 1/4 sec. cor.
59.00	Road to Arizona bears N. W & S. E.
80.14	Intersect N & S. line at cor. to secs. 4 & 9 from which
	West on true line bet. secs. 4 & 9
40.07	Set Limestone 18 x 9 x 5 in. 12 in. deep marked 1/4 on N. side & raised mound of stone for 1/4 sec. cor.
80.14	The cor. to secs. 4.5.8 & 9
	Land-rolling - Soil & Vate - rocky

Subdivisions T. 44. S. R. 3. W.

Chains	Timber - Cedar & Pine -
	North on random line bet. secs. 4 & 5 Va. 15°.30' E.
40.00	Set temp. 1/4 sec. cor.
80.10	Intersect N. boundary of township at cor. to secs. 4 & 5 from which South on true line bet. secs. 4 & 5
40.10	Set Limestone 20x10x10 in. 15 in deep marked 1/4 on W. side & raised mound of stone for 1/4 sec. cor.
80.10	The cor. to secs. 4. 5. 8 & 9 Land, rolling - Soil 2 Vate, rocky Timber - Cedar & Pine -
	From the standard cor. to secs.

Salt Lake Meridian

Chains	7 & 8 Drun
	North bet. secs. 7 & 8
	Va. 15°30' E.
40.00	South side of Gulch set Limestone 14×10×9 in. 9 in. deep marked 1/4 on W. side & raised mound of stone for 1/4 sec. cor.
40.50	Gulch drains N.W.
80.00	Set Limestone 20×15×5 in. 15 in. deep notched 5 on E & 1 on S. edges & raised mound of stone for cor. to secs. 5.6.7 & 8
	Land rolling —
	Soil Water — rocky
	Timber — Cedar & Pine —
	East on random line bet. secs. 5 & 8
	Va. 15°30' E.

Subdivisions T. 44. S. R. 3. W.

Chains		Chains
40.00	Set temp. 1/4 sec. cor.	40.00
46.00	Gulch drains N.W.	79.9
80.04	Intersect N & S. line 35 lks. S. of cor. to secs. 5 & 8 from which S. 89°. 45'. W. on true line bet. secs. 5 & 8	
40.02	Set Limestone 14 x 10 x 4 in. 9 in. deep marked 1/4 on N. side & raised mound of stone for 1/4 sec.	39.9
80.04	The cor. to secs. 5. 6. 7 & 8	
	Land rolling	79.9
	Soil Drate - rocky	
	Timber - Cedar & Pine	
	West on random line bet. secs. 6 & 7	
	Va. 15°. 30'. E.	
20.00	Descend	
26.00	Foot of slope bears E & W.	38.00

Salt Lake Meridian

Chains	
40.00	Set temp. 1/4 sec. cor.
79.96	Intersect West boundary of township 17 lks. S. of cor. to secs. 6 & 7 from which S. 89°.53'. E. on true line bet. secs. 6 & 7
39.96	Set Limestone 16 x 12 x 9 in. 11 in. deep marked 1/4 on N. side raised mound of stone for 1/4 sec. cor.
79.96	The cor. to secs. 5. 6. 7 & 8
	Land. broken -
	Soil 2 rate - rocky
	Timber - Cedar & Pine -
	North on random line bet. secs. 5 & 6
	Va. 15°.30'. E.
38.00	Gulch drains N. W.

Sub divisions T. 44. N. R. 3. W.

Chains	
40.00	Set stone 1/4 sec. cor. Along west slope
79.90	Intersect north boundary of township 7 lks. E. of cor. to secs. 5 & 6 from which S. 0° 07' E. on true line bet. secs. 5 & 6
39.90	Set Limestone 18x14x9 in. 12 in. deep marked 1/4 on N. side raised mound of stone for 1/4 sec. cor.
79.90	The cor. to secs. 5. 6. 7 & 8 Land broken Soil Slate rocky Timber Cedar & Pine Feb 22nd 1877 T. C. Bailey

BOOK-A-154 347

Salt Lake Meridian

General Description

The surveyed lands of this township lie on the "Buckskin Plateau" and are covered with Cedar & Pine timber.

The lands are agricultural no indications of mineral being found.

T. C. Bailey
U. S. Dep. Surveyor



BOOK-A-154

U. S. SURVEYOR GENERAL'S OFFICE.

Salt Lake City, Utah, June 21st 1877

The foregoing field notes of the survey of the Subdivisions of

Township No. 44 S. *Range No.* 3 W.

Executed by Bailey & Burrill

Under joint *contract of the* 4th

day of September 1876, *in the month of*

February 1877, *having been critically examined, the necessary corrections and explanations made, the said field notes, and the surveys they describe, are hereby approved.*

Thos. Kimball

Surveyor General for Utah.

BOOK-A-154 12 351

21d Examined by C. H. Cranwell. C. C.

Field Notes
of the
East and North Boundaries
of
Township 44 South Range 4 West
of the
Salt Lake Meridian
as surveyed by
T. C. Bailey
under joint contract
Bailey & Burrill
No 73 - dated Sept 4th 1876

Survey commenced Feb 15th 1877
" completed " 15th "

East Boundary T.44.S.R.4 Galt

Chains	Survey commenced	Chains	Sam
	15th 1877 by T. C. Bailey		good
	From the standard cor. to		Dim
	secs. 7 & 12. T.44.S.R.3 & 4.W		—
	on the 9th special standard		No
	parallel south I run		
	North bet. secs. 7 & 12	50	Was
	Va. 15°.30'.E.	85	"
29.50	Wash drains N & W.	.00	Set
40.00	Set Limestone 14×12×4 in		in d
	in deep marked 1/4 on W. sid		trai
	& raised mound of stone for		1/4 s
	sec. cor.		Ace
40.50	Wash drains N.W.		"
72.00	" " "		both
80.00	Set Limestone 14×4×6 in 9 in d	.00	Was
	notched 1 on N & S. edges & raise	.00	Set
	mound of stone for cor. to secs		deep
	1.6.7 & 12		S. edg

S.R. Salt Lake Meridian

Sand rolling - Soil 2d rate
good grass -
Timber Cedar & Pine -

North bet. secs. 1 & 6
Va. 15° 30' E.

50 Wash drains W.
83 " " N.W.
.00 Set Limestone 18×14×5 in 12
in deep marked 1/4 on W. side
& raised mound of stone for
1/4 sec. cor. from which
A Cedar 8 in dia bears S. 6 lks dist.
" 5 " " " N. 25 " "
both trees marked 1/4 S. B. T.
.00 Wash drains N.W.
.00 Set Limestone 13×12×10 in 8 in
deep notched 6 on N. E & W. & 2 on
S. edge & raised mound of

East Boundary 7.44.S.R.4.W.

earth from 4 pits each 2 4 &
& 12 in for cor. to 7.43 & 44.S.R.
& 4.W. from which
A Cedar 15 in dia bears S.45.
180 lks dist marked S.1.7.4
S.R.4.W.B.T.
A Cedar 12 in dia bears N.8.
200 lks dist marked 7.43.S.
4.W.S.36.B.T.
Land rolling - Soil & Gat
gravelly -
Timber Cedar & Pine

Note: For General Descriptio
& approval see end of su
divisions notes of this towns

North & Boundary 7.44.S.R.4.W.

From the established cor. to T's 43 & 44.S. R's 3 & 4.W. West on random line bet. said townships

Va. 15°. 30'. E.

setting temp. cors. at every 40.00 & 80.00 chs. I find the line to be 5 miles 79 chs & 70 lks. & the falling to be 60 lks S. of the cor. to T's 43 & 44.S. R's 4 & 4½ W. & the correction for the true line to be 10 lks N. per mile & the bearing to be S. 89°. 56'. E.

From the cor. to T's 43 & 44.S. R's 4 & 4½ W.

S. 89°. 56'. E. on true line bet. secs. 6 & 31

North & Boundary T. 44 S. R. 4 W.

Chains	Va. 15° 30' E.
39.70	Set Sandstone 16×12×3 in 11 in deep marked 1/4 on N. side with mound of stone for sec. cor. from which
	A Cedar 18 in dia bears S. 80 W. 2
	" 6 " " " " N. 10 E. 85
	both trees marked 1/4 S. B. T.
65.00	Along S. slope of Bluffs bears S & E
79.70	Set Sandstone 16×14×3 in 11 in deep notched 5 on E & 1 on W. edge with mound of stone for cor to secs 5. 6. 31 & 32 from which
	A Cedar 10 in dia bears N. 15
	85 lks dist marked S. 31. T. 4 S. R. 4 W. B. T.
	Sand - broken - Soil & Gate sandy - Timber - Cedar & Pine

Salt Lake Meridian

Chains	South 89°.56.E. on true line bet. secs 5 & 32
	Va. 15°.30'.E.
0.00	Foot Hills or Breaks bear N.E. & S.W.
10.00	Set Sandstone 15×10×5 in 10 in deep marked 1/4 on N. side & with mound of stone for 1/4 sec. cor. – leave timber –
0.00	Set Charred Cedar Post 48×4×4 in 12 in deep notched 4 on E & 2 on W. edges & raised mound of earth from 4 pits each 24×12×12 in for cor. to secs. 4.5.32 & 33
	Land nearly level –
	Soil 1st rate –
	Timber scattering cedar on W 1/2

South 89°.56'.E. on true line

North Boundary T. 44 S. R. 4 W.

Chains	Bet. secs. 4 & 33
	Va. 15° 30' E.
40.00	Set Charred Cedar Post 48 × 4 × 4 in 12 in deep marked ¼ on N. side & raised mound of earth from 4 pits each 24 × 12 × 12 in for ¼ sec. cor.
52.50	Enter timber bears N.E. & S.W.
80.00	Set Charred Cedar Post 48 × 4 × 4 in 12 in deep notched 3 on E & W. edges & deposited a small stone marked with a cross (+) in mound of earth raised from 4 pits each 24 × 12 × 12 in for cor. to secs 3.4.33 & 34 from which
	A Cedar 15 in dia bears N. 25° W. 90 lks dist marked S. 33. 7. 43 S. R. 4 W. B.T.

Salt

Chains	
	10
	S
	O
	A
	N
40.00	S
	S
	d
	tr
	4
45.00	E
	A
	W
76.00	W
80.00	S
	a

Salt Lake Meridian

Chains Cedar 16 in. dia. bears N. 25° E.
106 lks. dist. marked S. 34. B.T.
Land, level - Soil 1st rate -
Timber - Cedar on E. part -

South 89° 56' E. on true line
bet. secs. 3 & 34
Va. 15° 30' E.

40.00 Leave timber bears N.E. & S.W.
Set Sandstone 14×8×4 in 9 in
deep, marked 1/4 on N. side
& raised mound of earth from
4 pits each 24×12×12 in for 1/4 sec. cor.

45.00 Enter Flat covered with white
sage - bears N.E. & S.W. & leave
timber -

76.00 Wash drains S.W.

80.00 Set Limestone 20×15×4 in 15
in deep notched 2 on E & 4 on W.

North & Boundary 7.44. S. R. 4 W.

Chains edges & raised mound of earth from 4 pits each 24x12x12 in for cor. to secs. 2.3.34 & 35.

Land - nearly level

Soil 1st rate

Timber - Cedar & Pine -

South 89°.56'.E. on true line bet. secs. 2 & 35

Var. 15°.30'.E.

32.00 Leave White Sage Flat bears N.E & S.W.

40.00 Set charred cedar post 48x4x4 in 12 in deep marked 1/4 on N. side & raised mound of earth from 4 pits each 24x12x12 in for 1/4 sec. cor.

57.00 Small Wash drains N.W.

80.00 Set Limestone 14x10x5 in

Salt Lake Meridian

9 in deep notched 1 on E & 5 on W edges with mound of stone for cor. to secs 1.2.35.36. Land-level-Soil 1st rate No Timber.—

South 89°.56'.E. on true line bet. secs. 1 & 36

Va. 15°.30'.E.

40.00 Enter timber bears N.E. & S.W.

Set Limestone 14x10x3 in 9 in deep marked 1/4 on N. side & raised mound of earth from 4 pits each 24x12x12 in for 1/4 sec cor. from which

A Cedar 12 in dia. bears N. 50° W. 45 lks distd

A Cedar 15 " " " S. 70° E. 80 " "

both trees marked 1/4 S. B. T.

53.00 Low Ridge bears N. E. & S. W.

North Boundary T. 44. S. R. 4. W.

Chains
80.00 The cor. to T's 43 & 44 S. R's 3 & 4 W.
Land rolling –
Soil Gate
Timber – Cedar & Pine
on E ½ –
Feb 15th 1877 – T. C. Bailey

Note: For general description & approval see end of subdivision notes of this Township –

BOO

Salt

BOOK-A-154

363

Salt Lake Meridian

BOOK-
21a Exa

BOOK-A-154 365

21a Examined by C. H. Cranwell C. C.

Field Notes
of the
Subdivisions
Township 44 South Range 4 West
of the
Salt Lake Meridian
as surveyed by
Bailey & Burrill

under joint contract Bailey & Burrill
No 73. - dated Sept 4th 1876

Survey commenced Feb 15th 1877
" completed " 16th 1877

Subdivisions T. 44 S. R. 4 W.

Chains		Chains
	Survey commenced Feb 13th 1877	
	by J. F. Purrill	
	From the standard cor. to secs. 11 & 12 on the 9th Special Standard Parallel South	
	North bet. secs 11 & 12	
	Va. 15° 30' E.	
15.00	Wash drains N. W.	
20.00	" " "	
40.00	Set Limestone 13 x 8 x 8 in 8 in deep marked + on N. side raised mound of stone for 4 sec. cor. from which	
	A Cedar 10 in dia bears S. 50 lks dist	40.00
	A Pine 9 " " " N. 75° W. 80 " "	48.00
	both trees marked B. T.	80.00
51.50	Wash drains N. W.	
80.00	Set Limestone 14 x 10 x 8 in 9 in deep + raised mound of stone notched 1 on E & S. edges for cor. to	

chains. secs. 1. 2. 11 12 from which
A Cedar 7 ins dia bears S. 40° W.
18 lks dist marked S. 11. T. 24 S.
R. 4. W. B. T.
A Pine 6 in dia bears N. 20° E. 72
lks dist marked S. 1. B.T.
Land broken & rocky
Soil & Rate
Timber = Cedar & Pine -

East on random line
Set. secs. 1 & 2
Va. 15° 30' E.

40.00 Set temp. ¼ sec. cor.
48.00 Wash drains N. W.
80.00 Intersect E. boundary of Town-
ship at cor. to secs 1 & 12 from which
Mst on true line
Set. secs 1 & 12

Subdivisions T. 44. S. R. 4. W.

Chains	
40.00	Set Limestone 15x10x5 in 10 in deep marked ¼ on N. side & raised mound of earth from 4 pits each 24x12x12 in for ¼ sec. cor.
80.00	The cor. to secs. 1. 2. 11 & 12
	Sand rolling, Soil Slate - Good grass.
	Timber - Cedar & Pine
	North on random line bet. secs. 1 & 2
	Va. 13°.30'.E.
16.00	Wash drains N. W.
40.00	Set temp. ¼ sec. cor.
	Leave timber bears E & W.
75.25	Small Wash drains N. W.
80.00	Intersect N. boundary of township at cor. to secs 1 & 2 from which
	South on true line

Chains	
	Mt. secs. 1 & 2
40.00	Pet. Limestone 12×12×2 in & in deep marked + on N. side & raised mound of stone for ¼ sec. cor.
80.00	The cor. to secs 1. 2. 11 & 12. Land rolling, soil S. ½ 2nd rate – N. ½ 1st rate – Timber, cedar & pine on S. ½.

From the Standard cor. to secs. 10 & 11. on the 9th Special Standard and Parallel South

North Mt. secs. 10 & 11

Va. 15° 30' E.

40.00	Pet Limestone 16×14×4 in 11 in deep marked + on N. side & raised mound of stone for ¼ sec. cor.
74.00	Wash drains N.
80.00	Pet Quartzite 20×10×8 in 15 in deep

Subdivisions T. 44. S. R. 4. W.

Chains		Sa
	notched 2 on E & 1 on S. edges & raised	Chai
	mound of stones for cor. to secs 2. 3. 10 & 11	40.00
	from which	
	A Cedar 7 in dia bears S. 50° W. 28 lks	
	dist. marked S. 10. T. 44. S. R. 4 W. B.T.	
	A Cedar 8 in dia bears N. 88° E. 80 lks	
	dist marked S. 2. B.T.	
	Land rolling - gravely	
	Soil 2d rate	
	Timber - Cedar -	
	East on random line	
	bet. secs. 2 & 11	
	Va. 15° 30' E.	
40.00	Set temp. ¼ sec. cor.	5.0
48.00	Wash drains N. W.	35.0
80.00	Intersect N & S. line at cor. to secs.	40.0
	2 & 11 from which	50.0
	West on true line	

Salt Lake Meridian

ised	Chains	bet. secs. 2 & 11
0 & 11	40.00	Set Limestone 14×10×6 in 9 in deep marked ¼ on N. side & raised mound of stone for ¼ sec. cor. from which
lks		A Cedar 12 in dia bears S. 20° W. 15 lks dist
B.T.		" " 4 " " " N. 50° E. 60 " "
lks		both trees marked ¼ S. B.T.
		Land - rolling - Soil 2d rate -
		Timber - Cedar & Pine -

North on random line bet. secs. 2 & 3

Va. 15°. 30'. E.

	5.00	W. Point Cedar Ridge bears E & W.
	35.00	Wash drains W.
cs.	40.00	Set temp. ¼ sec. cor.
	50.00	Enter Flat bears N. E. & S. W. & Leave low rolling bench -

Subdivisions T. 44. S. R. 4. W.

Chains		Sal.
80.00	Intersect N. boundary of township at cor. to secs. 2 & 3 from which South on true line bet. secs. 2 & 3	Chai
40.00	Set Limestone 16×10×8 in 10 in deep marked ¼ on W. side & raised mound of stone for ¼ sec. cor.	50.0
		53.9
80.00	The cor. to secs. 2. 3. 10 & 11	56.0
	Land, undulating	58.0
	Soil 1st & 2d rate	
	Timber – Cedar & Pine –	64.0
		80.00
	From the standard cor. to secs. 9 & 10 on the 9th special standard Parallel south North bet. secs. 9 & 10 Va. 15°. 30'. E.	
40.00	Leave timber bears N. E. & S. W. Set Limestone 16×14×3 in 11 in	

Salt Lake Meridian

chains	deep marked ¼ on W. side and raised mound of stone for ¼ sec. cor. from which
	Cedar 8 in dia brs N. 70° W. 130
	Hrs dist marked ¼ S. B. T.
50.00	Enter Flat brs N. E. & S. W.
53.90	Trail " " "
56.00	Wash drains S. W.
58.00	Dean flat brs N. E. & S. W.
	Ascend low hill.
64.00	Top of short hill brs N. E. & S. W.
80.00	Set Limestone 16 x 10 x 4 in 11 in deep notched 3 on E. & 1 on S. edges & raised mound of earth from 4 pits each 24 x 12 x 12 in for cor. Bees. 3. 4. 9 & 10
	Land - rolling - Soil S ½ 2d rate rocky N ½ 1st rate soil.
	Timber - Pine & Cedar.

Subdivisions T. 44. S. R. 4. W.

Chains	
	East on random line bet. secs. 3 & 10
	Va. 15°30' E.
30.00	Wash drains S. W.
40.00	Set temp. ¼ sec. cor.
79.30	Intersect N & S. line 17 lks N. of cor. to secs 3 & 10 from which N. 89°53' W. on true line bet. secs. 3 & 10
39.65	Set Sandstone 12×12×10 in 8 in deep marked ¼ on N. side & raised mound of earth from 4 pits each 24×12×12 in for ¼ sec. cor.
79.30	The cor. to secs 3. 4. 9 & 10
	Land nearly level - Soil 1st Rate Timber. a few cedars on E. part Feb 15th 1877 J. G. Burrill
	North on random line bet. secs. 3 & 4
	Va. 15°30' E.

Salt Lake Meridian

Chains	
40.00	Set temp. 1/4 sec. cor.
80.00	Intersect N. boundary of township at cor. to secs 3 & 4 from which South on true line bet. secs. 3 & 4
40.00	Set Charred Cedar Post 48 x 4 x 4 in 12 in deep marked 1/4 S. on W. side & raised mound of earth from 4 pits each 24 x 12 x 12 in for 1/4 sec. cor.
80.00	The cor. to secs. 3. 4. 9 & 10. Land gently undulating Soil Grate Timber Cedar & Pine.

From the standard cor. to secs 8 & 9 on the 9th Special Standard Parallel South North between secs 8 & 9

Subdivisions T. 44. S. R. 4. W.

Chains	Va. 15°. 30'. E.
40.00	Deposited small stone marked with a cross (+) in mound of earth from 4 pits each 24×12×1 in for ¼ sec. cor.
80.00	Set Limestone 22×10×3 in 15 in deep notched 4 on E & 1 on S. edges & raised mound of earth from 4 pits each 24×12×12 in for cor. to secs. 4. 5. 8 & 9.
	Land, gently rolling – Soil Grate – No Timber –
	East on random line bet. secs. 4 & 9
	Va. 15°. 30'. E.
40.00	Set temp. ¼ sec. cor.
80.10	Intersect N & S. line 17 lks N. of cor. to secs 4 & 9 from which

Salt Lake Meridian 377

Chains	N. 89°53' W on true line
	bet. secs. 4 & 9
40.05	Deposited small stone marked
	with a cross (+) in mound of earth
	from 4 pits each 24×12×12 in for ¼ sec. cor.
80.10	The cor. to secs 4.5.8 & 9
	Land, gently rolling –
	Soil 1st rate
	Timber, a few cedars –
	North on random line
	bet. secs. 4 & 5
	Va. 13°30' E.
40.00	Set temp. ¼ sec. cor.
59.50	Wash drains S. E.
80.00	Intersect N. boundary of town-
	ship at cor. to secs 4 & 5 from which
	South on true line
	bet. secs. 4 & 5

Subdivisions 7.4.4. S. R. 4. W.

Chains	
40.00	Set Charred Cedar Post 48×4×4 in 12 in deep marked ¼ S. on W. side raised mound of earth from 4 pits each 24×12×12 in for ¼ sec. cor.
80.00	The cor. to secs 4.5.8 & 9 Land level - Soil 1st Rate - No Timber. -

---

From the standard cor. to secs. 7 & 8 on the 9th Special Standard Parallel South North bet. secs. 7 & 8

Va. 15°. 30'. E.

40.00	Deposited small stone marked with a cross (+) in mound of earth raised from 4 pits each 24×12×12 in for ¼ sec. cor.
80.00	Set Charred Cedar Post 48×4×4 in 12 in deep notched 5 on E.

BOOK-A-154

Salt Lake Meridian

& 1 on S. edge raised mound
of earth from 4 pits each 24 x 12
x 12 in for cor. to secs 5. 6. 7 & 8 -
Land nearly level, soil & rate
No Timber -

East on random line
Nrt. secs 5 & 8
Va. 15° 30'. E.

24.00 Wash drains S. E.
35.50 " " "
40.00 Pit temp. 4 sec. cor.
55.50 Wash drains S. W.
60.50 " " "
80.00 Intersect N.S. line at cor. to
secs. 5 & 8 from which
West on true line
Nrt. secs 5 & 8
40.00 Deposited 2 pieces of shale

Subdivisions T. 44. S. R. 4. W.

6 Chains	rock in mound of earth raised from 4 pits each 24 x 12 x 12 in for ¼ sec. cor.
80.00	The cor. to secs 5. 6. 7 & 8
8	Land level - soil Bate No Timber -
	West on random line bet. secs. 6 & 7
	Va. 13° 30' E.
12.00	Wash drains S.
20.00	" " "
24.00	" " "
40.00	Set temp. ¼ sec. cor.
48.80	Wash drains easterly
73.30	" " "
74.80	" " "
77.80	" " "
80.84	Intersect W. boundary of town

Salt Lake Meridian

Chains

Ship 55 lks N. of cor. to secs 687
from which
N. 89° 36. E. on true line
bet. secs. 687
40.84 Set charred cedar stake
4 8 x 4 x 4 in 12 in deep marked
1/4 on N. side in mound of
earth from 4 pits each 24 x 12
x 12 in for 1/4 sec. cor. from which
4 cedar 12 in dia. bears S. 50° E.
30 lks. dist. marked 1/4 S. B. T.
70.84 The cor. to secs. 5. 6. 7 & 8
Land broken - Soil & Rate -
Timber - Cedar & Pine

North on random line
bet secs 5 & 6
Va. 15° 30'. E.
40.00 Set temp. 1/4 sec. cor.

BOOK-A-154

Salt Lake Meridian

General Description

The lands in this township embrace the surveyed portion of "Kimball Valley" so called in honor of Genl. Nathan Kimball; the soil is generally fair of commercial value Cedar & Pine timber & good grass is abundant. —

The lands are agricultural.

Feb 16th 1877 T. C. Bailey

U. S. Dep. Surveyor.

384

BOOK-A-154

U. S. SURVEYOR GENERAL'S OFFICE,

Salt Lake City, Utah, June 21st *1877*

The foregoing field notes of the survey of the Subdivisions and *East and North Boundaries of Township No.* 44 S. *Range No.* 4 W. *Executed by* Bailey & Burrill *Under* joint *contract of the* 4th *day of* September *1876, in the month of* February *1877, having been critically examined, the necessary corrections and explanations made, the said field notes, and the surveys they describe, are hereby approved.*

Nathan Kimball

Surveyor General for Utah.

39.68	41.68
40.25	41.49
40.82	41.05
41.39	40.63
42.14	40.21
	163.36

646

7650

336

2.14

7685.50

BOOK-

22d Ex

Tau

un

No.

Su

BOOK-A-154 14 387

22d Examined by C. H. Cranwell. C. C.

Field Notes
of the
East & North Boundary
Township 44 South Range 4½ West
Salt Lake Meridian
Utah Territory
as surveyed by
J. G. Burrill
under joint contract of Bailey & Burrill
No. 73. — dated Sept 4th 1876

Survey commenced Feb 13th 1877
" completed " " "

40

74

East Boundary T.44.S.R.4½W. | Salt

Chains		Chains
Note:	Feb 13th 1877 by J. G. Burrill For explanation of Range 4½ West see note at end of mile on S. side Sec. 32. T.35.S. R.4.W. (7th Standard South) From the standard cor. to secs. 7 & 10. T44.S. R's 4 & 4½ W. on the 9th Special Standard South I run	
	North bet. secs. 7 & 10	35.00
	Va. 15°30' E.	40.00
40.00	Set Charred Cedar Post 48×4×4 in 12 in deep marked ¼ S. on W. side & raised mound of earth from 4 pits each 24×12×12 in for ¼ sec. cor. from which A Cedar 5 in. dia. bears S.30.E. 135 lks. dist. marked ¼ S.B.T.	
80.00	Set Charred Cedar Post 48×4×4 in. 12 in. deep notched 6 on	80.00

Salt Lake Meridian

Chains	E 4 on W. & 1 on N & S. sides & raised mound of earth from 4 pits each 24x12x12 in. for cor. to secs. 3 6. 7 & 10
	Land - rolling - Soil, Gate
	Timber - Cedar -
	North bet. secs. 3 & 6
	Va. 15°30' E.
35.00	Rocky Bluff bears E & W.
40.00	Set Sandstone 20x14x7 in. 15 in deep marked 1/4 on W. side & raised mound of stone for 1/4 sec. cor. from which
	A Cedar 24 in. dia. bears S. 65. W. 44 lks. dist
	A Cedar 20 in. dia. bears N. 80. E. 20 lks. dist both trees marked 1/4 S. B. T.
80.00	Set Sandstone 36x24x7 in 27 in A

East Boundary T.44. S. R. 4½ W.

Chains		Salt Chains
	deep notched 6 on E & N. 4 on W. & 2 on S. edges & raised mund of earth from 4 pits each 24 x 12 x 12 in. for cor. to secs. 3. 6. 31 & 34. T's 43 & 44. S. R's 4 & 4½ W. from which	
	A Cedar 12 in. dia. bears S. 51. W. 285 lks. dist. marked S. 31. T. 44. S. R. 4½ W. B. T.	
	Land broken. Soil 2 rate	
	Timber – Cedars –	17.50
	North Boundary	27.50
	T. 44. S. R. 4½ W.	38.00
	From the established cor. to T's 43. & 44. S. R's 4 & 4½ W.	39.80
	West on random line bet. said townships setting temp. cor. at every 40.00 & 80.00 chs. I find the line	44.00

Salt Lake Meridian

Chains	to be 3 miles 79.00 chs & 80 lks & the falling to be 40 lks. north of the cor. to T's 43 & 44 S. R's 4½ & 5 W. The correction for the true line will therefore be 10 lks. South per mile & the bearing N. 89°56' E.
	From the cor. to T's 43 & 44 S. R's 4½ & 5 W.
	N. 89°56' E. on true line bet. secs. 6 & 31
	Va. 15°30' E.
17.50	Ledge bears N & S. crossholl on drains N.
27.50	Ledges bears N & S.
38.00	" " N.W & S.E.
39.80	Set Sandstone 3×2×1 foot 2 feet deep marked ¼ on N. side & raised mound of stone for ¼ sec. cor.
44.00	N. point of Ledge, Enter Flat bears N & S.

North Boundary T. 44. S. R. 4½ W.

Chains		Salt
79.80	Set Sandstone 14×9×3 in. 9 in. deep notched 3 on E & 1 on W. edges & raised mound of earth from 4 pits each 24×12×12 in. for cor. to secs. 5.6.31 & 32	Chains
	Land W. ½ broken soil 2 Gate & Cedar timber – E ½ level soil 1st Gate, No Timber –	40.00
	North 89°56' E. on true line bet. secs. 5 & 32	
	Va. 15°30' E.	
40.00	Set Charred Cedar Post 48×4×4 in. 12 in. deep marked ¼ S. on N. side & raised mound of earth from 4 pits each 24×12×12 in. for ¼ sec. cor.	80.00
80.00	Set Charred Cedar Post 48×4×4 in. 12 in. deep marked 2 notches on E & W. edges & raised mound of earth from 4 pits each 24×12×12	

Salt Lake Meridian

Chains	in for cor. to secs. 4.5.32 & 33
	Land level, Soil Gate -
	No Timber -
	N. 89° 56' E. on true line
	bet. secs. 4 & 33
	Va. 15° 30' E.
40.00	Marked Cedar Tree in line
	6 in. dia. 1/4 S. on N. side & raised
	mound of earth from 4 pits each
	24×12×12 in for 1/4 sec. cor. from which
	A Cedar 5 in. dia. bears S. 60. W.
	12 lks. dist. marked 1/4 S. B. T.
	Enter Cedars.
80.00	Set White Sandstone 20×
	8×4 in. 18 in. deep notched 3 on
	W & 1 on E. edges & raised mound
	of earth from 4 pits each 24×12×
	12 in. for cor. to secs 3.4.33 & 34
	from which

North Boundary T. 44. S. R. 4½ W.

Chains	A Double Cedar 10 in. dia. bears N. 0°. 30'. W. 74 lks. dist. marked S. 33. T. 43. S. R. 4½. W. B. T.
	A Cedar 11 in. dia. bears N. 45. E. 32 lks. dist. marked S. 34. B. T.
	Land nearly level, Soil Gate Sandy – Timber – Cedar –
	N. 89°. 56'. E. on true line bet. secs. 3 & 34
	Va. 15°. 30'. E.
40.00	Near N. E. cor. of wall remains of Moquis Indian Fort set Black Sandstone 26 x 6 x 4 in. 18 in. deep marked ¼ on N. side & raised mound of stone for ¼ sec. cor. from which
	A Cedar 2 in. dia. bears S. 45. W. 250 lks. dist. marked ¼ S. B. T.
80.00	The cor. to secs. 3. 6. 31 & 34 T. 43 &

Salt

Chains	4
	[illegible]
	[illegible]
	[illegible]
Note:	[illegible]
	&
	[illegible]
	[illegible]

Salt Lake Meridian

Chains 44. S. R^s 484½ W.
Sand Creek
Soil 1st Gate
Timber scattering Cedar

Note: For General Description & approval see end of subdivision notes for this Township -
Feb. 13th 1877
J. G. Burrill

BOOK-A-154 397

Field Notes
of the
Survey of the
Subdivision lines of
Township 44 South
Range 4 1/2 West
of the
Salt Lake Meridian
Utah Territory.
by
T. C. Bailey
under Joint Contract of
Bailey & Burnes
No 73
dated September 4th 1876

Surveyed Febr. 13th 1877.

BOOK-A-154

Subdivisional lines of T 44 S. R 4½ W.
Salt Lake Meridian

399

Chains

Survey commenced Febr. 13th 1877
by J. C. Bailey —

Note For explanation of Range
4½ W. see beginning of notes
of the exteriors of this township.

From the standard cor. to
secs 9 & 10 on the 9th special
standard Parallel South
2 chs
North between secs 9 & 10
Var. 15° 30' E.

40.00 Falling in deep wash. useless
to establish thereon at 43.50 chs
on top of high ledge bearing
E & W. set sandstone 32 x 12 x 7
in. 24 in. deep marked 1/4 W. C.
on W. side for witness 1/4 sec. cor.

80.00 Set charred cedar stake 4 x 4 +
4 in. 12 in. deep marked 1 notch
on E & S on S edge and raised mound

Chains		Chains
	of earth from 4 pits each 24 x 12 x 12 in for cor to secs 3. 4. 9 & 10	
	Land undulating soil 1st rate	79.20
	Timber cedar & pine	
	East on random line between secs 3 & 10 Var 15° 30' E.	
17.50	Descend into rolling cedar hills bear N E & S W.	
40.00	Set temporary ¼ sec. cor.	40.00
79.20	Intersect E. boundary of township 76 lks N. of cor to secs 3. 6. 7 & 10 from which N. 89° 27' W on true line between secs 3 & 10	80.00
39.60	Set charred cedar post	40.00

Salt Lake Meridian —

Chains	48 x 4 x 4 in. 12 in. deep marked 1/4 on N. side and raised mound of earth from 4 pits each 24 x 12 x 12 in. for 1/4 sec cor.
79.20	The corner to sections 3, 4, 9 & 10
	Land rolling soil 1st rate
	Timber cedar & pine
	North on a random line between secs. 3 & 4
	Var. 15° 30' E.
40.00	Set temporary 1/4 sec. cor.
80.00	Intersect N. boundary of township at cor. to secs. 3, 4, 33 & 34
	from which
	South on true line between secs 3 & 4
40.00	In open glade set

Subdivision lines of T. 44 S. R 4½ W

Chains		Chains
	Sandstone 19 x 10 x 3 in. 13 in deep marked ¼ on W. side & raised mound of earth	
	from 4 pits each 24 x 12 x 12 in for ¼ sec. cor.	
80.00	The cor. to secs. 3, 4 9 & 10.	80.00
	Land nearly level	
	Soil 1st rate	
	Timber pine & cedar	
	From the Standard cor. to secs 8 & 9 on the 4th Special Standard Parallel South	
	2 rods	
	North between secs 8 & 9	
	Var. 15° 30' E.	
40.00	Set charred cedar post 48 x 4 x 4 in. 12 in deep marked ¼ S. on W. side & raised	

Chains

mound of earth from 4 pits each 24 x 12 x 12 in for 1/4 sec cor. from which

A cedar 15 in. dia bears S 40° W 22 lks dist marked 1/4 S. B. T.

80.00 Set charred cedar post 48 x 4 x 4 in. 12 in. deep marked 2 notches on E. & 1 on S edges and raised mound of earth from 4 pits each 24 x 12 x 12 in for cor to secs 4, 5, 8 & 9 from which

A cedar 10 in. dia bears S 45° E 170 lks. dist marked S 9 T 44 S R 4 1/2 W. Cor. B. T.

A cedar 5 in. dia bears N 50° E. 40 lks dist marked S 4 B. T.

Land undulating -

Subdivision lines of T. 44 S. R 4½ W.

Chains		Chains
	Soil 2nd rate sandy	
	timber cedar & pine	80.16
	East on a random line	
	between secs 4 & 9	
	Var. 15° 30' E.	
40.00	Set temporary 1/4 sec. cor.	
80.16	Intersect N. & S. line 36	
	lks S. of cor to secs 3, 4, 9 &	
	10, from which	40.00
	S 89° 45' W. on true line	80.00
	between secs 4 & 9	
40.08	Set sandstone 14 x 10 x 4 in. 9 in	
	deep marked 1/4 on N. side	
	and raised mound of earth	
	from 4 pits each 24 x 12 x 12 in	40.00
	for 1/4 sec. cor. from which	
	A cedar 12 in dia bears	
	N. 80° E 43 lks dist.	
	A cedar 3 in. dia bears South.	

BOOK-A-154

Salt Lake Meridian

Chains	
	37 lks dist. Both trees marked 4 S. 3 T.
80.16	Two cor. to secs 4. 5, 8 & 9
	Land undulating
	Soil 1st rate
	Timber cedar & pine

North on a random line between secs 4 & 5
Var. 15° 30' E.

40.00	Set temporary 1/4 sec. cor.
80.00	Intersect N. boundary of T. at cor to secs 4 & 5 from which

South on a true line between secs 4 & 5

40.00	Set charred cedar post 48 x 4 x 4 in 12 in. deep marked 1/4 on W. side and raised mound of earth from 4 pits each 24 x 12 x 12 in for 1/4 sec. cor.

Subdivision lines of T. 44 S R 4½ W

Chains		Chains
80.00	The cor. to secs 4, 5, 8 & 9 Land nearly level. Soil 1st rate Timber cedar on S ½	
	From the Standard cor to secs 7 & 8 on the 4th Special Standard Parallel South I run North between secs 7 & 8 Var. 15° 30' E.	
40.00	Set sandstone 14 x 10 x 7 in. 9 in deep marked ¼ on W side and raised mound of earth from 4 pits each 24 x 12 x 12 in for ¼ sec cor from which A cedar 8 in. dia bears N 88° W 80 lks dist " " 9 " " N 60° E 30 " " Both trees marked ¼ S. B. T.	40.00 80.70 40.05
48.50	Short rock ledge bears N.W. & S.E.	
80.00	Set sandstone 15 x 10 x 4 in 9 in	

Salt Lake Meridian

Chains	deep notched 3 on E & 1 on S. edges and raised mound of earth from 4 pits each 24 x 12 x 12 in for cor to secs 5, 6, 7 & 8 Land nearly level Soil 1st rate Timber cedars on S ½
	East on a random line between secs 5 & 8 Var. 15° 30' E.
40.00	Set temporary ¼ sec. cor.
80.10	Intersect N & S line at cor. to secs 4, 5, 8 & 9 from which West on true line between secs 5 & 8
40.05	Deposited a quart of pebbles in mound of earth raised from 4 pits each 24 x 12 x 12 in for ¼ sec. cor.

Subdivisions lines of T. 44 S. R. 4½ W.

Chains		Chains
80.70	The cor. to secs 5, 6, 7 & 8	
	Land nearly level	80.40
	Soil 1st rate.	
	Timber cedar on E½	
	West on a random line between secs 6 & 7	
	Var. 5° 30' E.	
40.00	Top of Red Butte 4 chs. S.	
	Set temporary ¼ sec cor. in gap between bluffs	40.00
80.40	Intersect N. boundary of T. 37 S. R. 4 W. 37 chs. E. of cor. to secs 6 & 7 from which	80.00
	S. 89° 39' E. on true line between secs 6 & 7	
40.40	Marked ¼ on N. side of sandstone in place 2 x 2 x ½ feet above ground on low sharp ridge bearing N & S, with mound of	40.00

Salt Lake Meridian 209

Chains	
80.40	Stones for 1/4 sec. cor. The cor. to secs 5. 6. 7 & 8 Land E 1/2 nearly level Soil 1st rate Balance broken, tol'd with timber & few cedars
	North on a random line between secs 5 & 6 Var. 15° 30 E.
40.00	Set temporary 1/4 sec. cor.
80.00	Intersect N. boundary of T. at cor. to secs 5, 6, 31 & 32 from which South on true line between secs 5 & 6
40.00	Deposited small sandstone marked with a cross (+) in mound of earth from 4 pits each 24 x 12 x 12 in for 1/4 sec. cor.

80.00 The cor. to secs 5, 6, 7 & 8
Land nearly level
Soil 1st rate
No timber

General Description.

The lands in this township embrace a portion of Kimball Valley so named in honor of Nathan Kimball the present Surveyor General for Utah, the valley is from 10 to 50 miles wide and 80 to 100 miles long the larger portion lying in Arizona. The soil is generally 1st rate. Cedar & pinion pine abundant There are no settlers now in the

BOOK-A-154

township. The lands are
agricultural.
Febr. 13th 1877
T. C. Bailey
U. S. Dep. Surveyor.

412 BOOK-A-154

U. S. SURVEYOR GENERAL'S OFFICE,

Salt Lake City, Utah, Jany 21st 1877

The foregoing field notes of the survey of Exteriors & Subdivisions Township No. 44 S. Range No. 4½ W. Executed by Bailey & Burrill Under Joint contract of the 4th day of September 1876, in the month of February 1877, having been critically examined, the necessary corrections and explanations made, the said field notes, and the surveys they describe, are hereby approved.

Nathan Kimball

Surveyor General for Utah.

BOOK-A-154

23d Examined by C. H. Cranwell C.C.

Field Notes
of
the Survey of the
Guide Meridian
in
Township 44 South,
between
Ranges 5 & 6 West,
of the Salt Lake Meridian,
Utah Territory,
By,
J. G. Burrill, U. S. Deputy Surveyor,
under joint Contract of Bailey & Burrill
No. 73 dated Sept. 4th 1876,

Surveyed Feby. 1st 1877

Guide Meridian Lp. 44 South
Between Ranges 5 & 6 West, 417

Salt Lake Meridian.

Chains	February 1st 1877 by J. G. Burrill.
	From the corner to Townships 43 & 44 S, Ranges 5 & 6 West, I run,
	South between Secs, 1 & 6, Var, 15° 30' E,
32,40	Road bears N.W. & S.E.
40,00	Set Sandstone 12 x 8 x 7 in, 8 in, deep, marked 1/4 on W. side, & raised mound of Earth from 4 pits each 24 x 12 x 12 in, for 1/4 Sec. Cor.
59,50	Road bears N.E. & S.W.
70,00	" " E. & W. & Enter cedar bench, bears E. & W.
76,70	Road bears S.E. & N.W.
80,00	Set Sandstone 20 x 12 x 5 in, 15 in, deep, notched 1 on North & 5 on South edges, & raised

Guide Meridian Tp. 44 South.

Chains	
	mound of earth from 4 pits, each 24×12×12 in. for Cor. to Secs. 1, 6, 7, & 12,
	Land level,
	Soil 1st rate,
	Timber, Cedar of Commercial value on S. 10 Chs.
	South between Secs. 7, & 12.
	Var. 15° 30' E.
40,00	Marked Sandstone in place 3×2×½ ft. above ground, ¼ on W. side, & raised mound of stones for ¼ Sec. Cor. from which,
	A cedar 10 in. dia. bears N. 8 E. 35 Chs. dist. marked ¼ S.B.T.
65,00	Rocky ledge bears E. & W.

Chain
75,0
80,0

Between Ranges 5 & 6. West.

Salt Lake Meridian

Chains	Enter flat hollow, drains W,
75,00	Leave hollow, & Ascend to
80,00	On top of rocky ledge bears N.E. & S.W. marked Sandstone in place 5×4×3 ft. above ground with 6 notches on E. & W. & 2 on N. edges for Standard Cor. to Secs. 7, 12, 13, & 18.
	Land N 1/2, nearly level.
	S 1/2 broken,
	Soil 2nd rate,
	Timber, Cedar of Commercial Value,

Note: The boundary line between Utah & Arizona not being established I abandon line here. And

from this Corner I run
East & West, a Ninth Special
Standard Parallel South,
which will approximately
be about 8 Chs, & 56. lks,
North of said boundary line,
February 1st 1877.

J. G. Burrill,
U. S. Deputy Surveyor.

For General Description
see end of Subdivision
Notes of Tp. 44 S. Rs.
5 & 6, West.

BOOK-A-154

421

U. S. SURVEYOR GENERAL'S OFFICE,

Salt Lake City, Utah, June 21st 1877

The foregoing field notes of the survey of the Gauds Meridian in Township No. 4 & 5 between Ranges No. 5 & 6 W. Executed by Bailey & Burnell Under first contract of the 4th day of September 1876, in the month of February 1877, having been critically examined, the necessary corrections and explanations made, the said field notes, and the surveys they describe, are hereby approved.

Nathan Kimball

Surveyor General for Utah.

BOOK-A-154

24d Examined by C. H. Cranwell C.C.

Field Notes
of the
East and North Boundaries
Township 44 South Range 5 West
of the
Salt Lake Meridian
Utah Territory
as surveyed by
J. W. Burrill
under joint contract Bailey & Burrill
No 73 dated Sept 4th 1876.

Survey commenced Feb 6th 1877
" completed " " 1877

426

East Boundary T. 44. S. R. 5 W.

Chains		Sa
	Feb 6th 1877 - by J. G. Burrill	Cha
	From the Standard cor. to	
	secs 7 & 12. T. 44. S. R. 4½ & 5. W.	
	Viz: A Charred Cedar Post	
	with mound & pits from which	
	A Cedar 12 in dia bears N. 89°	
	45' W. 11.60. chs dist I run	
	North on the range line	
	bet secs 7 & 12	
	Va. 15°. 30'. E.	
40.00	Deposited a small sandstone	
	marked ¼ in mound	20.0
	of earth from 4 pits each 24 x 12 x	40.0
	12 in for ¼ sec. cor.	
60.00	Top of red butte.	
75.00	Wash drains W.	
80.00	Set conglomerate rock 20 x	
	12 x 5 in 15 in deep notched	80.0
	1 on N & S. 6 on E & W. edges &	

BOOK-A-154

Salt Lake Meridian

Chains | raised mound of earth from 4 pits each 24×12×12 in for cor. to secs 1. 6. 7 & 12 — from which A. Cedar 8 in dia bears N. 60 W. 385 lks dist marked S. 1. T. 44 S. R. 5. W. B. P. Land broken — Soil & Rate No Timber —

North bet secs 1 & 6.
Va. 15° 30' E.

20.00 | Bluffs bear E & W.

40.00 | Set Sandstone 15×10×5 in 10 in deep marked + on W. side & raised mound of earth from 4 pits each 24×12×12 in for 4 cor. cor.

80.00 | Set Sandstone 20×8×6 in 15 in deep notched 6 on E. & W. edges

428

East Boundary 7.44. S. R. 5. W.

Chains		Sc
	& 2 on S. edge for cor. to T's 43 & 44 S. R's 4½ & 5 W. from which A Cedar 12 in dia bears N. 46 W. 136 lks dist marked S. 36. 7.43. S. R. 5. W. B. T. A Cedar 13 in dia bears S. 82. W. 76 lks dist marked S. 1. 7.44. S. R. 5. W. B. T.	Cha
	Sand broken - soil & rate	9.0
	Timber - Cedar & Pine -	26.0
		39.8
	North Boundary	
	From the cor. to T's 43 & 44 S. R's 4½ & 5 W. I run West on random line bet said townships setting temporary corners at every 40 & 80 chs and at 5 miles 79 chains & 80 links I intersect the Guide Meridian	70.0
		79.8

Salt Lake Meridian

Chains	48 lks N. of cor. to T.'s 43 & 44 S. R.'s 5 & 6 W. — The correction for the true line will therefore be N. 89°.57'.E. & 8 lks south per mile —
	N. 89°.57' E on true line bet secs 6 & 31
	Va. 15°.30'.E.
9.00	Wash drains S.
26.00	Road bears N. 70 W. & S. 70 E.
39.80	Set Sandstone 14 x 13 x 3 in 9 in deep marked ¼ on N. side & raised mound of earth from 4 pits each 24 x 12 x 12 in for ¼ sec. cor.
70.00	Wash drains S.
79.80	Set Sandstone 16 x 12 x 4 in 10 in deep notched 5 on E & 1 on W. sides & raised mound of

North Boundary 7.44.S. R.5.W.

Chains	earth from 4 pits each 24×12×12 in for cor. to secs 5.6.31 & 32 from which	Cha 80.
	A Cedar 12 in dia bears N.1°W. 1.20 lks dist marked S.31.T. 43.S. R.5.W. B.T.	
	A Cedar 7 in dia bears N.60.E. 68 lks dist marked S.32. B.T.	
	Land level Soil 1st Rate No Timber	
	N.89°57'E. on true line bet secs. 5 & 32.	24.
	Va. 15°30'E.	40.
40.00	Set Sandstone 18×12×7 in 12 in deep marked ¼ on N. side & raised mound of earth from 4 pits each 24×12×12 in for ¼ sec cor.	

Salt Lake Meridian

Chains
80.00 Set Charred Cedar Post 48×4×4 in 12 in deep notched 4 on E & 2 on W. sides & raised mound of earth from 4 pits each 24×12×12 in for cor. to secs 4.5.32 & 33 –
Land level. Soil 1st rate
A few Cedars on W. ¼.

N. 89°.57' E on true line
bet secs 4 & 33.
Va. 15°.30' E.
24.50 Foot of Cedar Ridge bears N & S.
40.00 Set Charred Cedar Post 48×3×3 in 12 in deep marked ¼ S on N. side in mound of earth raised from 4 pits each 24×12×12 in for ¼ sec. cor. from which
A Cedar 14 in dia bears N. 50. E.

North Boundary T. 44. S. R. 5. W.

Chains	
	17 lks dist marked ¼ S. B. T.
45.00	Same Cedar Ridge bears N & S.
80.00	Set Sandstone 20×12×8 in 15 in deep notched 3 in E & W. edges & raised mound of earth from 4 pits each 24×12×12 in for cor. to secs 3. 4. 33 & 34 – Land nearly level Soil 1st rate Timber Scattering Cedar on ridge
	N. 89°.51' E. on true line bet secs 3 & 34
	Va. 15°.30' E.
14.50	Road to Johnson's bears N. E. & S. W.
40.00	Set Sandstone 13×8×5 in 8 in deep marked ¼ on N. side & raised mound of stone for ¼ sec. cor.
80.00	Set Black Sandstone 26×6×6 in 20 in deep notched

Sa

Cha

20.0

40.0

80.00

Salt Lake Meridian

Chains	2 on E & 4 on W. edges & raised mound of earth from 4 pits each 24×12×12 in. for cor. to secs 2, 3, 34 & 35.
	Land level — Soil 1st rate
	No Timber —
	N. 89°57' E. on true line
	bet secs 2 & 35
	Va. 15°30' E.
20.00	Road to Pah Ria bears N.E. & S.W.
40.00	Set Sandstone 14×8×6 in 9 in deep marked ¼ on N. side & raised mound of earth from 4 pits each 24×12×12 in for ¼ sec cor.
80.00	Set Sandstone 18×10×10 in 12 in deep notched 1 on E & 5 on W. & raised mound of earth from 4 pits each 24×12×12 in edges for cor. to secs 1, 2, 35 & 36
	Land level Soil 1st rate

434

North Boundary 7.44.S. R. 5. W.

Chains	No Timber
	N. 89°.51'.E. on true line bet secs 1 & 36
	Va. 15°.30'.E.
23.50	Bluff bears N.W. & S.E. runs out 20 chs N.W.
40.00	Set Sandstone 15×10×5 in 10 in deep marked ¼ on N. side in Johnson's Gap and raised mound of earth from 4 pits each 24×12×12 in for ¼ sec cor.
41.50	Johnson's Creek 4 lks wide runs S.
47.00	Bluff bears N & S. East side Gap
80.00	To cor. to T's 43 & 44 S. R's 4½ & 5 W.
	Land broken Soil Grate No Timber
	Feb 6th 1877 J. G. Burrill

BOOK-A-154

Salt Lake Meridian

Note: For General Description and approval see end of subdivision notes of this Township.

BOOK-A-154 18

Field Notes
of the
Subdivisions
Township 44 South Range 5. West
Salt Lake Meridian
Utah Territory
as surveyed by
Bailey & Burrill
under joint contract
Bailey & Burrill
No 73 - dated Sept 4th 1876 -

Survey commenced Feb 7th 1877
" completed " 7th "

Subdivisions T. 44 S. R. 5 W.

Chains	
	Feb 7th 1877 by T. C. Bailey
	From the standard cor. to
	secs. 11 & 12 on the 9th Special
	Standard Parallel south
	I run
	North 80 secs. 11 & 12
	Va. 15° 30' E.
27.00	Johnson's Creek 3 links wide, runs S. W. & N.
40.00	Pit Sandstone 16 x 10 x 4 in 10 in
	deep marked 4 on N. side &
	raised mound of earth from
	4 pits each 24 x 12 x 12 in for 4 sec
	cor. from which
	A Cedar 6 in dia brs N. 30 W.
	175 lks dist marked 4 S. B. T.
80.00	Pit Sandstone 18 x 10 x 7 in 12 in deep
	notched 1 on E & S. edges & raised
	mound of earth from 4 pits each
	24 x 12 x 12 in for cor. to secs 1. 2. 11 & 12
	Land level Soil 1st Rate

Salt Lake Meridian

Chains	Timber Cedar on S. ½
	East on random line bet secs 1 & 12
	Va. 15° 30' E.
19.80	Johnsons Creek - runs S. 3 links W.
40.00	Set temporary ¼ sec. cor.
80.00	Intersect east boundary of town ship at cor. to secs 1 & 12 from which West on true line bet secs 1 & 12
40.00	Set Charred Cedar Post 48 x 3 x 3 in 12 in deep marked ¼ S. on N. side & raised mound of earth from 4 pits each 24 x 12 x 12 in for ¼ sec. cor. from which A Cedar 10 in dia bears N. 80. E. 140 lks dist marked ¼ S. B. T.
80.00	The cor. to secs 1. 2. 11 & 12.

Subdivisions T. 44 S., R. 5 W.

Chains	Land nearly level Soil 1st & 2d rate Timber Cedar on E ½
	North on random line bet. secs 1 & 2 Va. 15° 30' E.
10.00	Brook runs S. W. (First branch of Johnson's Fork)
40.00	Set temporary ¼ sec. cor. on E. slope of bluff bears N. 10 E. 25 lks.
45.00	Top of dome
80.00	Intersect N. boundary of Township at the cor. to secs 1 & 2 from which North on true line bet. secs 1 & 2
40.00	Mark Sandstone in place 6×4×2 ft above ground 40

Salt Lake Meridian

Chains	W. side and raised mound of stones for ¼ sec. cor.
80.00	The cor. to secs 1. 2. 11 & 12
	Land S. ½ level Soil 1st Rate
	N. ½ gentle descent N.
	Timber Cedar on N. ½
	From the Standard cor. to secs 10 & 11 on the 9th Special Standard Parallel South
	I run
	North bet. secs. 10 & 11
	Va. 15° 30' E.
40.00	Set Sandstone 20×12×3 in 15 in deep marked ¼ on W. side & raised mound of earth from 4 pits each 24×12×12 in for ¼ sec cor.
76.20	Navajo Trail bears N.W. & S.E.

Subdivisions T. 44. S. R. 5. W.

Chains	
80.00	On E. side Mud spring Gap set Sandstone 27×18×2½ in 20 in deep notched 2 on E & 1 on S. edges & raised mound of stone for cor. to secs 2. 3. 10 & 11
	Land mostly level
	Soil 1st Gate.
	Timber Cedar on S. ½ -
	East on random line bet. secs. 2 & 11
	Va. 15° 30' E.
20.00	Top of rocky ledge bears N & S.
32.50	Edge of rocky bluff bears N. E. & S. I offset North 7 chs thence East on offset line 30.00 chs to edge of bluff 7.00 chs N. E. of its south point - Thence

Salt Lake Meridian

Chains	
	South 7.00 chs to
62.50	on true line
77.00	Brook runs S.
80.50	Intersect N & S. line 35 lks
	south of cor. to secs. 1. 2. 11 & 12
	from which
	S. 89°45' W. on true line
	bet. secs. 2 & 11
40.25	The ¼ sec. cor. falling in rocks
	is not established
48.00	Marked Sandstone in place
	6 x 3 x 2½ ft above ground ¼ W.C.
	on N. side & raised mound of
	stones for witness ¼ sec. cor.
80.50	The cor. to secs 2. 3. 10 & 11
	Land broken, Soil 2d rate
	Timber - Cedar -
	North on random line

Subdivisions T. 44. S. R. 5. W.

Chains	bet secs 2 & 3
	Va. 15° 30' E.
2.00	West point of spur
4.50	Top of same
7.50	N. foot " "
15.00	Muddy Springs 3.00 chs. E.
19.00	Bluff bears E & N. W.
40.00	Set temporary ¼ sec. cor.
72 " "	Road bears N. E. & S. W.
80.00	Intersect N. boundary of township at the cor. to secs. 2 & 3 from which South on true line bet. secs. 2 & 3
40.00	Set Sandstone 24 x 12 x 3 in 18 in deep marked ¼ on W. side & raised mound of stone for ¼ sec. cor.
80.00	The cor. to secs. 2. 3. 10 & 11 Land S. ½ broken Soil 2 rate

Salt Lake Meridian

Chains N. ½ level - Soil 1st rate.
Timber - Cedar -

From the standard cor. to secs. 9 & 10 on the 9th Special Standard Parallel North

Drum

North bet. secs. 9 & 10

Va. 15° 30' E.

40.00 Pit Sandstone 16x10x5 in 10 in deep marked T on W. side raised mound of earth from 4 pits each 24x12x12 in for T of cor.

80.00 Pit Black Sandstone 28x18x3 in 20 in deep notched 3 on E & 5 on S. edges raised mound of stone for cor. to secs. 3. 4. 9 & 10.

Land gentle slope N.

Soil 1st rate

Subdivisions T. 44 S. R. 5 W.

Chains	Timber Cedar & Pine
	East on random line
	Pt. secs. 3 & 10
	Va. 15° 30' E.
40.00	Set temporary 1/4 sec. cor.
	& descend into Mud
	Spring Gulch
74.00	Cross bears N. W. & S. E.
80.00	Intersect S. B. line at the
	cor. to secs. 2. 3. 10 & 11. from which
	Pt. set on true line
	Pt. secs. 3 & 10
40.00	Set Sandstone 16 x 8 x 8 ins. 10
	ins deep marked + on N. side
	& raised mound of stone
	for 1/4 sec. cor. from which
	A Cedar 3 ins dia. bears S. 60 E.
	70 lks dist. marked + S.
	B. T.

BOOK-A-154

Salt Lake Meridian

	Chains	
	80.00	The cor. to secs. 3.4.9 & 10
		Land nearly level
		Soil 1st rate
		Timber – Cedar –
		Feb. 7th 1877 T. C. Bailey
r.		North on random line
		bet. secs. 3 & 4.
		Va. 15°. 30'. E.
the	40.00	Set temporary ¼ sec cor.
which	50.60	Muddy Spring Road bears N.W. & S.E.
	60.20	Pah Ria road bears E & W.
	61.40	Johnsonville Road bears N.E. & S.W.
in 10	80.00	Intersect N. boundary of town-
side		ship at cor. to secs. 3 & 4 from which
ne		South on true line
hich		bet secs. 3 & 4
60. E.	40.00	Set Sandstone 16×6×6 in 10
S.		in deep marked ¼ on W. side
		& raised mound of earth

Subdivisions 7.44.S. R.5.W.

Chains		Cha
	from 4 pits each 24x12x12 in for ¼ sec. cor.	
80.00	The cor. to secs. 3.4.9 & 10	
	Land level – Soil Gate	80.
	No Timber. –	
	From the standard cor. to secs. 8 & 9 on the 9th special Standard Parallel South I run	
	North bet. secs. 8 & 9	
	Va. 15°30' E.	
40.00	Deposited a piece of charred cedar in mound of earth raised from 4 pits each 24x12x12 in for ¼ sec cor. from which	
	A Cedar 6 in dia bears S. 85.	40
	E. 40 lks dist.	80

Salt Lake Meridian

Chains	A Cedar 8 in dia bears N. 30. E. 32 lks. dist. both trees marked ¼ S. B. T.
80.00	Deposited a piece of petrified cedar & broken quartz in mound of earth raised from 4 pits each 24×12×12 in & drove a stake 24×2×2 in 12 in deep notched 4 on E & 5 on S. edges in S. E. pit for cor. to secs. 4. 5. 8 & 9
	Land nearly level. Soil Bate Timber - Cedar -
	East on random line bet. secs. 4 & 9
	Var. 15° 30' E.
40.00	Set temporary ¼ sec. cor.
80.10	Intersect N & S. line 31 lks N.

Subdivisions T. 44. S. R. 5. W.

Chains	
	¼ of cor. to secs 3.4.9 & 10 from which
	N. 89° 51' W. on true line bet. secs. 4 & 9
40.05	Set sandstone 15 x 10 x 5 in 10 in deep marked ¼ on N. side & raised mound of earth from 4 pits each 24 x 12 x 12 in for ¼ sec. cor.
80.10	The cor. to secs. 4.5.8 & 9
	Land level. – Soil Rate No Timber –
	North on random line bet. secs. 4 & 5
	Va. 15° 30' E.
19.40	Trail bears E & W.
40.00	Set temporary ¼ sec. cor.
48.70	Johnsonville road bears E & W.

Salt Lake Meridian

Chains	
80.00	Intersect north boundary of township at cor. to secs. 4 & 5 from which South on true line bet. secs. 4 & 5
40.00	Set Charred Cedar Stake 48×3×3 in 12 in deep in mound of earth from 4 pits each 24×12×12 in marked ¼ on W. side for ¼ sec. cor.
80.00	The cor. to secs. 4. 5. 8 & 9 Land level - Soil 1st rate No Timber. —

From the standard cor. to secs. 7 & 8 on the 9th Special Standard Parallel South Drain

North bet. secs. 7 & 8

Subdivisions T. 44. S. R. 5. W.

Chains	Va. 15° 30'. E.	
40.00	Set Sandstone 16×10×3 in 10 in deep marked ¼ on W. side raised mound of stone for ¼ sec. cor. from which A Cedar 10 in dia brs West 150 lks. dist. marked ¼ S. B. T.	40. 80. 40.
56.50	Ridge brs E & W.	
80.00	Set Sandstone 14×9×3 in 10 in deep notched 5 on E & S. edges raised mound of earth from 4 pits each 24×12×2 in for cor. to secs. 5. 6. 7 & 8	
	Land undulating	80.
	Soil 1st Rate	
	Timber = Cedar & Pine	

Salt Lake Meridian

Chains	
	East on random line
	Prt. secs. 5 & 8
	Va. 15° 30' E.
40.00	Set temporary ¼ sec. cor.
80.00	Intersect N. & S. line at cor.
	to secs. 4. 5. 8 & 9 from which
	West on true line
	Prt. secs. 5 & 8
40.00	Set Sandstone 14 x 10 x 4 in. qin
	deep marked ¼ on S. side and
	raised mound of stone for ¼
	sec. cor. from which
	A Cedar 10 in. dia. bears
	S. 10. W. 60 lks. dist. marked
	¼. S. B. T. —
80.00	The cor. to secs. 5. 6. 7 & 8.
	Land level — fair 1st Rate
	Timber a few cedars near
	¼ sec. cor.

Subdivisions T. 44. S. R. 5. W.

Chains	West on random line bet. secs. 6 & 7
	Va. 15°30' E.
40.00	Set temporary ¼ sec. cor.
45.00	Low Cedar Bench bears N.W. & S.E.
55.00	Leave same bears N.E. & S.W.
79.90	Intersect W. boundary of township 35 lks. N. of cor. to secs. 6 & 7 from which N. 89°45' E. on true line bet. secs. 6 & 7
39.90	Set sandstone 16×10×5 in 10 in deep marked ¼ on N. side & raised mound of stone for ¼ sec. cor.
79.90	The cor. to secs. 5. 6. 7 & 8
	Land nearly level
	Soil 1st rate

Salt Lake Meridian

Chains	Timber a few Cedars & Pine on W. part. —
	North on random line bet. secs. 5 & 6 Va. 15°.30'.E.
40.00	Set temporary ¼ sec. cor.
59.90	Road bears E & W.
64.50	" " "
79.90	Intersect north boundary of township 17 lks W. of cor. to secs. 5 & 6 from which S.0°.07'.W. on true line bet. secs. 5 & 6
39.90	Set Sandstone 16×8×4 in 10 in deep marked ¼ on W. side and raised mound of earth from 4 pits each 24×12×12 in for ¼ sec. cor.

Subdivisions T. 44. S. R. 5. W.

Chains 79.90	The cor. to secs. 5. 6. 7 & 8 Land level - Soil 1st Rate No Timber - Feb 7th 1877 J. G. Burrill

General Description.

The lands in this township are mostly 1st Rate, about half covered with cedar & pinion pine - lying south of the red or vermillion bluffs -

They are agricultural and can be irrigated from Johnson's creek & subteraneous waters which can be reached from 4 to 12 feet

J. G. Burrill
U. S. Dep. Surveyor

BOOK-A-154

457

U. S. SURVEYOR GENERAL'S OFFICE,

Salt Lake City, Utah, June 21st 1877

The foregoing field notes of the survey of the Exteriors & Subdivisions Township No. 44 S. Range No. 5 West Executed by Bailey & Burrill Under Joint contract of the 4th day of September 1876, in the month of February 1877, having been critically examined, the necessary corrections and explanations made, the said field notes, and the surveys they describe, are hereby approved.

Nathaniel Kimball

Surveyor General for Utah.

458 39.82

39.62
39.67
39.72
39.77
119.16

19
29
178
178.2
178.2
178.1
39.600

640
12
2680
2.44
7677.56

.42
.42
1.60
2.44

39.82
39.87
39.92
39.97
159.58

BOOK-A-1

25th Exam

Town

4

une

to

Su

BOOK-A-154

19

459

25th Examined by C. H. Cramwell C. C.

Field Notes
of the
First & North Boundaries
Township 44 South Range 6. West
of the
Salt Lake Meridian
Utah Territory
as surveyed by
J. H. Burrill
under joint contract Bailey & Burrill
No 73 - dated Sept 4th 1876.

Survey commenced Feb 1st 1877

" completed " 28 "

West Boundary T.44.S.R.6.W.

Chains Feb 2d 1877 by J. G. Burrill -

From the cor. to secs 7.12.13 & 18

T.44.S.R.s 6 & 7. W. on 9th Special Stand

and South I run

North bet. secs. 7 & 12

Va. 13°.30'.E.

31.50 Road bears N.W. & S.E.

40.00 Set Sandstone 14×4×4 in 9 in

deep marked 1/4 on W. side & raised

mound of earth from 4 pits each

24×12×12 in for 1/4 sec. cor.

71.75 Wood Road bears N.W. & S.E.

80.00 Set Charred Cactus Stake

36×3×3 in 12 in deep notched 1 on N.

6 on E & W. edges & deposited one quart

of charcoal in mound of earth

from 4 pits each 24×12×12 in for cor.

to secs. 1.6.7 & 12

Sand level, Soil 1st rate -

No Timber -

BOOK-A-154

Salt Lake Meridian

Chains North bet. secs. 1 & 6

Var 15°.30'.E.

18.30 Telegraph line bears N.70 E. & S.45 W.

40.00 Set Sandstone 14x12x10 in 9 in deep marked 1/4 on W. side & raised mound of earth from 4 pits each 24x12x12 in for 1/4 sec. cor.

55.00 Foot of High Bluffs bear E & W.

80.00 True cor. falling in bluffs cannot be set, therefore at 55.00 chs set Charred Cedar Post 48x4x4 in 12 in deep notched 6 on N. E. & W. & 2 on S. edges & W.C. for witness cor. to T's 43 & 44 S. R's 6 & 7 W.

Land level. Soil Rate –

No Timber. –

North Boundary 7.44. S. R. 6. W.

Salt Lake Meridian

From the witness cor. on line bet. secs. 1 & 6. 25.00 chs south of the

North Boundary 7.44. S. R. 6. W.

Chains true cor. point I run East
40.00 chs thence North on offset
line 25.00 chs. to true line thence
East on random line between
T's 43 & 44. S. R. 6 W. I find the line
to be 5 miles 79 chs. 90 lks & the
falling to be 18 lks south of the
township cor. the correction of
the true line will therefore be 3
lks N. per mile & the bearing
S. 89°. 59'. W. –
From the established cor. to
T's 43 & 44. S. R's 5 & 6 W. on the Guide
Meridian I run
S. 89°. 59'. W. on true line
bet. secs. 1836

Va. 15°. 30'. E.

15.70 Large Spreading Cedar on line
40.00 Deposited a small Sandstone

Salt Lake Meridian

Chains marked with a cross (+) in mound of earth from 4 pits each 24×12×12 in for 1/4 sec. cor.

59.50 Wash drains S.E.

77.50 " " "

80.00 Set Red Sandstone 20×14×9 in 15 in deep notched 1 on E & 5 on W. edges & raised mound of stones for cor. to secs. 1.2.35 & 36.

Land, level. Soil 1st rate — No Timber —

S. 89° 59' W. on true line bet. secs. 2 & 35

Va. 15° 30' E.

40.00 Set Charred Cedar Post 48×3×3 in 12 in deep, marked 1/4 on N. & raised mound of earth from 4 pits each 24×12×12 in side for 1/4 sec. cor.

48.00 Enter low cedar bench bears N & S

North & Boundary T. 44. S. R. 6. W.

Chains

60.50 Leave same bears N.W. & S.E.

80.00 Set Sandstone 14×8×5 in 9 in deep notched 2 on E & 4 on W. edges & raised mound of earth from 4 pits each 24×12×12 in for cor. to secs. 2. 3. 34 & 35.

Land-level-Soil 1st Rate.

Timber-Scattering Cedar.

S. 89°. 59'. W. on true line bet. secs. 3 & 34

Va. 15°. 30'. E.

18.00 Enter previous Bench bears N.E. & S.W.

35.65 Trail bears N.W. & S.E.

40.00 Set Sandstone 13×10×9 in 8 in deep marked 1/4 on N. side & raised mound of stone for 1/4 sec. cor. from which A Cedar 10 in dia. bears N. 45. W. 92 lks dist marked 1/4 S. B. T.

Salt Lake Meridian

Chains

48.50 Road bears N. W & S. E.

51.50 Trail " " "

65.00 Foot of Bench bears N & S.

70.50 Wash drains S.

80.00 Set Sandstone 18×7×5 in 12 in deep notched 3 on E & W. edges & raised mound of earth from 4 pits each 24×12×12 in for cor. to secs 3.4, 33 & 34 –

Land mostly level

Soil 1st rate

Timber – Scattering Cedar –

S. 89°. 59'. W. on true line bet. secs. 4 & 33

Va. 15°. 30'. E.

14.50 Fence bears N & S. enter field

Road E. of fence

40.00 Set Sandstone 14×10×4 in 9 in deep

North & Boundary T. 44, S. R. 6. W.

Chains marked 1/4 on N. side & raised mound of earth from 4 pits each 24×12×12 in for 1/4 sec. cor.

63.90 Kanab Creek 20 lks wide runs S.

71.50 Fence bears N & S. leave field

78.80 Road bears N. E. & S. W.

80.00 Set Sandstone 16×12×12 in 10 in deep notched 4 on E & 2 on W. edges & raised mound of earth from 4 pits each 24×12×12 in for cor. to secs. 4. 5. 32 & 33 - from which

A Cedar 5 in dia. bears S. 60. W. 184 lks. dist. marked S. 5. B. T.

Tree too gnarley to put more marks on it -

Land level - cultivated field -

Soil 1st rate - No Timber -

Salt

Chains

23.90

40.00

67.0

80.0

Salt Lake Meridian

Chains × S. 89°.59'. W. on true line
bet. secs. 5 & 32
Va. 15°.30'. E.

23.90 Road bears N. E. & S. W.

40.00 Set Sandstone 18×12×8 in 12 in deep marked 1/4 on N. side and raised mound of earth from 4 pits each 24×12×12 in for 1/4 sec. cor. from which
A Cedar 5 in. dia. bears North 124 lks. dist. marked 1/4 S. B. T.

67.00 Telegraph Line bears N. E. & S. W.

80.00 Set Sandstone 16×12×7 in 11 in deep notched 5 on E & 1 on W. edges & raised mound of earth from 4 pits each 24×12×12 in for cor. to secs 5.6.31 & 32
Land nearly level - Soil & Gate
Timber - Cedar on W. 1/2

×

468

North Boundary T. 44. S. R. 6. W.

Chains S. 89° 59' W. on true line
bet. secs. 6 & 31
Va. 15° 30' E.

40.00 Marked sandstone in place 4 x 3 x 2½ feet above ground ¼ on N. side & raised mound of stone for ¼ sec. cor. from which
A Pine 10 in. dia. bears S. 10. E. 15 lks. dist.
A Pine 6 in. dia. bears N. 60. W. 30 lks. dist. both trees marked ¼. S. B. T.

79.90 To true point for cor. to T's 43 & 44. S. R's 6 & 7. W.
Land - rolling - Soil 2d rate -
Timber - Cedar & Pine -
Feb 2d 1877.

J. G. Burrill
U. S. Depy. Surveyor.

Salt Lake Meridian

Note: For General Description & Approval see end of subdivision notes of this township

---

BOOK-A-154

~~[illegible]~~

470

Township 44 South **R.** 6. West

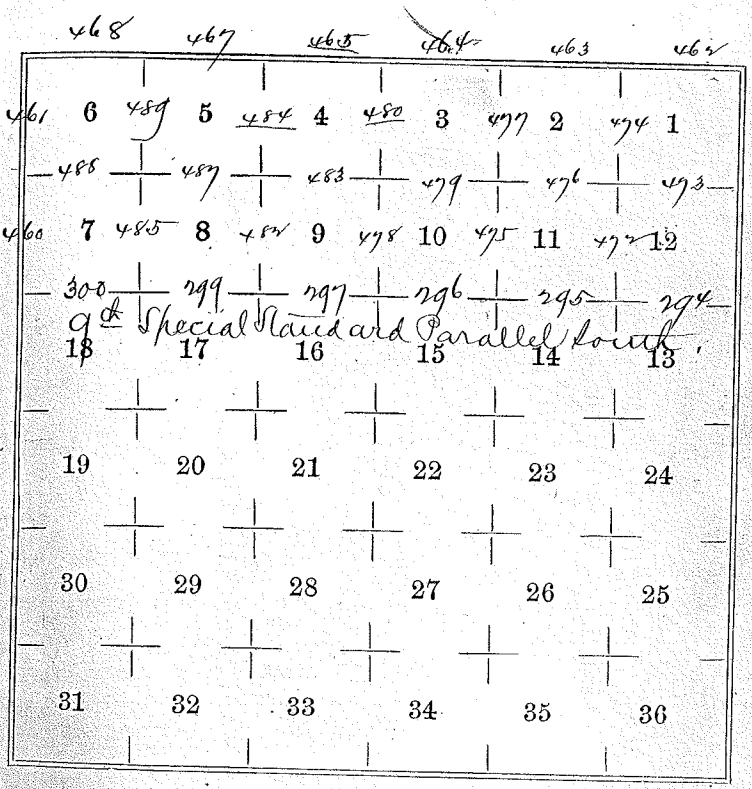

468 467 465 464 463 462

461 6 489 5 484 4 480 3 477 2 474 1

488 487 483 479 476 473

460 7 485 8 482 9 478 10 475 11 472 12

300 299 297 296 295 294

9th Special Standard Parallel South.

18 17 16 15 14 13

19 20 21 22 23 24

30 29 28 27 26 25

31 32 33 34 35 36

BOOK-A-154

20

471

Field Notes
of the
Subdivisions
of Township 44 South Range 6 West
Salt Lake Meridian
as surveyed by
T. L. Bailey
under joint contract Bailey & Burke
No 73. — dated Sept 4th 1876 —

Survey commenced Feb 5th 1877
" completed 6 "

Subdivisions 7.44.S.R.6.W.

Chains	
	Feb 5th 1877 by T. C. Bailey. From the cor. to secs. 11.12. 13 & 14 on the 9th Special Standard Parallel South North bet. secs. 11 & 12
	V. 15°.30'.6.
28.00	Road bears N.E & S.W.
40.00	Set Sandstone 15×10×5 in 10 in deep marked 1/4 on W. side & raised mound of earth from 4 pits each 24×12×12 in for 1/4 sec. cor.
60.00	Rocky Ledge bears N.W. & S.E. & center of Gap bears N & S. 5.00 chs. W.
80.00	Set Sandstone 20×12×6 in 15 in deep notched 1 on E & S. edges & raised mound of stone for cor. to secs 1.2.11 & 12 from which A Cedar 10 in dia bears S.65.W. 20 lks dist marked S.11.7.44.S.R.6.

Salt Lake Meridian

Chains W. B. T.

Medar bin dia bears S. 35. E. 24

Wes dist. marked S. 12. B. T.

Sand nearly level, Soil 1st Gate

No Timber –

East on random line

bet. secs. 1 & 12

Va. 15°. 30'. E.

30.00 Rocky Sedge bears N. E. & S. W.

enter flat –

40.00 Set temp. 1/4 sec. cor.

49.20 Road bears S. W. & N. E.

55.00 Sandstone Sedge bears N. E.

& S. W. leave flat.

79.80 Intersect east boundary

of township at cor. to secs.

1 & 12 from which

West on true line

Subdivisions 7.44. S. R. 6. W.

Chains bet. secs. 1 & 12

39.90 Set Sandstone 20 x 10 x 6 in
15 in deep marked 1/4 on
N. side & raised mound
of stone for 1/4 sec. cor.

79.80 The cor. to secs 1.2.11 & 12
Sand - broken - Soil Erate
Timber - Pine & Cedar -

North on random line
bet. secs. 1 & 2
Va. 15°.30'.E.

0.50 Leave Breaks bear N.E. & S.W.

40.00 Set temp - 1/4 sec. cor.
54.00 Road bears E & W.
80.00 Intersect N. boundary of town
ship 20 lks E. of cor. to secs 1 & 2
from which
S.0.09'.E. on true line
bet. secs. 1 & 2

Salt Lake Meridian

Chains

40.00 Set Sandstone 15×10×3 in 10 in deep marked 1/4 on W. side and raised mound of earth from 4 pits each 24×12×12 in for 1/4 sec. cor.

80.00 The cor. to secs. 1.2.11 & 12

Land - Soil - Soil 1st rate

No Timber. -

From the cor. to secs 10.11.14 & 15 on the 9th Special Stand-ard Parallel South

North bet. secs. 10 & 11

Va. 15°.30'.E.

40.00 Set conglomerate sandstone 14×12×10 in 9 in deep marked 1/4 on W. side & raised mound of earth from 4 pits each 24×12×12 in for 1/4 sec. cor.

80.00 Set conglomerate sandstone

Subdivision 476 1.44. S. R. 6. W.

Chains 12×10×6 in 8 in deep notched 2 on E & 1 on S. edges & raised mound of earth from 4 pits each 24×12×12 in for cor. to secs. 2.3.10 & 11.

Land nearly level. Soil 1st Va. No Timber –

East on random line bet. secs. 2 & 11

Va. 15°30' E.

40.00 Set temp. 1/4 sec. cor.

53.50 Road at foot of Bluffs bears N.W. & S.E.

leave low bench bears N.W. & S.E.

79.50 Enter breaks bear N & S.

80.48 Intersect N & S. line 16 lks N of cor. to secs. ~~2 & 11~~ 1.2.11 & 12 from which N. 89°53' W. on true line bet. secs. 2 & 11

BOOK-A-154

Salt Lake Meridian

Chains	
40.24	Deposit piece of petrified wood in mound of earth raised, from 4 pits each 24×12×12 in for 1/4 sec. cor.
80.48	The cor. to secs. 2.3.10 & 11
	Land level - Soil Rate
	No Timber -

North on random line
bet. secs. 2 & 3
Va. 15° 30' E.

7.00	Enter grassy flat bears E & W.
25.75	Wash drains W.
28.10	Lost Spring Gap Road bears N. W & S. E.
37.00	Old Pah Ria Road bears E & W.
40.00	Set temp. 1/4 sec. cor.
80.16	Intersect N. boundary of township 35 lks W. of cor. to secs 2 &

Subdivisions 7.44. S. R. 6. W.

Chains 3 from which S0°15'8"
~~S.89°45'.W.~~ on true line
bet. secs. 2 & 3

40.16 Set Sandstone 14×10×4 in.
9 in deep marked 1/4 on W.
side & raised mound of
stone for 1/4 sec. cor.

80.16 The cor. to secs. 2.3.10 & 11
Sand-level-Soil Dates
No Timber-

From the cor. to secs 7.10.
15 & 16 on the 9th Special
Standard Parallel
South
North bet. secs. 9 & 10
Va. 15°.30'.E.

25.00 Leave Sandstone breaks
bear N.E. & S.W.

Salt Lake Meridian

Chains

40.00 Set Conglomerate stone 14×10×5 in 9 in deep marked 1/4 on W. side & raised mound of earth from 4 pits each 24×12×12 in for 1/4 sec. cor.

80.00 Set Petrified Wood 18×14×12 in 12 in deep notched 3 on E & 1 on S. edges & raised mound of earth from 4 pits each 24×12×12 in for cor. to secs 3.4.9 & 10.

Land N 1/2 level
S. 1/2 broken
Soil 1st rate & 2d rate
Timber - Cedar on S. 1/2 —

East on random line bet. secs. 3 & 10
Va. 15°30' E.

Subdivisions T. 44. S. R. 6. W.

Chains	
27.90	Trail bears N. W & S. E. in Hollow drains N. W.
40.00	Set temp. 1/4 sec. cor.
80.00	Intersect N & S. line at cor. to secs. 2. 3. 10 & 11 from which best on true line bet. secs. 3 & 10
40.00	Set Quartzite 16 x 8 x 5 in 11 in deep marked 1/4 on N. side & raised mound of earth from 4 pits each 24 x 12 x 12 in for 1/4 sec. cor.
80.00	The cor. to secs. 3. 4. 9 & 10 Land almost level Soil Gate - No Timber - Feb. 5th 1877 T. C. Bailey

North on random line bet. secs. 3 & 4

Va. 15° 30' E.

Salt Lake Meridian

Chains	
28.10	Road bears E & W. Forks 100 lks W. one bears N.W. & the other W.
40.00	Set, temp. 1/4 sec. cor.
54.85	S. E. cor. of Fence bears W. about 12.00 chs. dist.
56.50	W. Point of Ridge
80.00	Intersect north boundary of township at cor. to secs 3 & 4 from which South on true line bet. secs. 3 & 4
40.00	Set Sandstone 18 x 8 x 5 in 12 in deep marked 1/4 on W. side & raised mound of earth from 4 pits each 2 x x 12 x 12 in for 1/4 sec. cor.
80.00	The cor. to secs. 3. 4. 9 & 10 Sand level - Soil 1st Rate No Timber

Subdivisions 7.44. S. R. 6. W.

Chains	
	From the cor. to secs. 8.9.16 & 17 on the 9th Special Standard Parallel South
	North bet. secs. 8 & 9 Va. 15° 30' E.
40.00	Set Charred Cedar Post 48×4×4 in 12 in deep in frozen meadow, pits impracticable.—
61.45	Fence bears E & W. 15.00 chs
62.55	Kanab Creek runs W. 20 lks wide
75.00	Leave Creek Bottom bears N.E. & S.W.
80.00	Set Sandstone 12×10×6 in 8 in deep notched 4 on E & 1 on S. edges for cor. to secs. 4.5.8 & 9
	Land level Soil Bate-

Salt Lake Meridian

Chains No Timber --

East on random line
bet. secs. 4 & 9
Va. 13°30' E.

1.50 Enter Creek Bottom
bears N.E. & S.W.

11.25 Ranab Creek 15 lks wide
18 in deep runs S.W.

40.00 Set temp. 1/4 sec. cor.

43.00 Wash drains S.W. leave
meadow bears N.E. & S.W.

60.00 County Road bears N.& S.

79.27 Intersect N & S. line 13
lks N. of cor. to secs 3.4.9.&10
from which
N. 89°54' W. on true line
bet. secs. 4 & 9

39.64 Set sandstone 20 x 9 x 3 in
15 in deep marked 1/4 on

Subdivisions 7.44. S. R. 6. W.

Chains		Chain
	N. side & raised mound of earth from 4 pits each 24×12×12 in for 1/4 sec. cor.	
79.27	The cor. to secs 4. 5. 8 & 9 Sand, level - Soil 1st Rate. No Timber -	40.00
	North on random line bet. secs. 4 & 5 Va. 15.30 E.	80.0
20.00	Enter Meadow bears N.W & S.E.	
31.10	Road bears E & W.	
40.00	Set temp. 1/4 sec. cor.	
55.00	Leave Meadow bears N.E. & S.W.	
73.50	St George Road bears N.E. & S.W.	
80.00	Intersect north boundary	40.0

Salt Lake Meridian

Chains of township at cor. to secs. 4 & 5 from which South on true line bet. secs. 4 & 5

40.00 Set Sandstone 15 x 8 x 5 in 10 in deep marked ¼ on W. side & raised mound of earth from 4 pits each 24 x 12 x 12 in for ¼ sec. cor.

80.00 The cor. to secs. 4. 5. 8 & 9 Land level - fine Rate No Timber -

---

From the cor. to secs 7. 8. 17 & 18 on the 9th Special Standard Parallel south North bet. secs. 7 & 8

Va. 15° 30' E.

40.00 Set Sandstone 15 x 12 x 6 in

Subdivisions T.44. S. R.6. W.

Chains	10 in deep marked 1/4 on W. side & raised mound of stone for 1/4 sec. cor.
61.50	Moccasin Spring Road bars E & W.
74.50	Wash drains S. E.
80.00	Set Sandstone 15×10×5 in 10 in deep notched 5 on E & 1 on S. edges & raised mound of earth from 4 pits each 24×12×12 in for cor. to secs. 5. 6. 7 & 8. from which
	A Cedar 12 in dia bears N 85 E. marked S.5. T.44. S. R.6. W. B.T.
	A Cedar 18 in dia bears N. 55. W. marked S.6. B.T.
	Land - level - Soil 1 Gate Timber - scattering Cedar

BOOK-A-154

Salt Lake Meridian

Chains East on random line
bet secs. 5 & 8
Va. 15°30' E.

12.00 Foot of Bench bears N & S.
flattens out ½ mile S.

14.50 Road bears N 60 E. & S. 60 W.

24.70 " " N. 30 E. & S. 30 W.

40.00 Set temp. ¼ sec. cor.

66.50 Road bears N & S.
A corral 10.00 chs. south
about 2.50 chs W. of Road

80.00 Intersect N & S. line at cor.
to secs. ~~5 & 8~~ 4 5 8 & 9 from which
West on true line
bet secs. 5 & 8

40.00 Set Sandstone 16 x 14 x 3 in
11 in deep marked ¼ on
N. side & raised mound
of earth from 4 pits each

Subdivisions T.44. S.R.6.W.

Chains 24×12×12 in for 1/4 sec. cor.

80.00 The cor. to secs. 5.6.7 & 8
Sand-level-Soil 1st Rate
Timber-Scattering Cedar

West on random line
bet. secs. 6 & 7
Va. 15°30' E.

2.50 Gully drains S.E.

18.50 Wood Road bears N & S.

40.00 Set temp. 1/4 sec. cor.

43.50 Gully drains S.E.

80.00 Intersect west boundary
of township at cor. to
secs 6 & 7 from which
East on true line
bet. secs. 6 & 7

40.00 Set Sandstone 18×10×4
in 12 in deep marked 1/4

Salt Lake Meridian

Chains on N. side raised mound
of stone for 1/4 sec. cor.
80.00 The cor. to secs. 5. 6. 7 & 8
Land - Level - Soil Fair
Timber - scattering, cedar

North on random line
bet. secs. 5 & 6
Va. 15° 30' E.
21.80 Wood Road bears N. W. & S. E.
in Wash drains S. E.
29.50 Wood Road bears E & W.
60.00 Set temp. 1/4 sec. cor.
61.00 Telegraph line bears E & W.
80.11 Intersect north boundary
of Township at cor. to secs
5 & 6 from which
South on true line
bet. secs. 5 & 6

4.90.

Subdivisions 7.44. S. R. 6. W.

Chains

40.17 Set Sandstone 18×12×6 in 12 in deep marked 1/4 on W. side & raised mound of stone for 1/4 sec. cor.

80.17 The cor. to secs. 5.6.7 & 8

Land - level -

Soil 1st rate.

No Timber -

Feb 6th 1877 T. C. Bailey

General Description -

The surveyed portion of this township consists of Kanab Creek Bottom partly cultivated -

Soil 1st rate -

The lands are agricultural - T. C. Bailey -

BOOK-A-154

491

U. S. SURVEYOR GENERAL'S OFFICE,

Salt Lake City, Utah, June 21st 1877

The foregoing field notes of the survey of Exteriors & Subdivisions

Township No. 44 S Range No. 6 West

Executed by Bailey & Burrill

Under first contract of the 4th

day of September 1876, in the month of

February 1877, having been critically examined, the necessary corrections and explanations made, the said field notes, and the surveys they describe, are hereby approved.

Nathan Kimball

Surveyor General for Utah.









BOOK-
16d E

BOOK-A-154 21 497

26d Examined by C. H. Cranwell C.C.

Field Notes
of the
Subdivisions
Township 44 South Range 7 West
Salt Lake Meridian
Utah Territory
as surveyed by
John G. Burrill
under joint contract of Bailey & Burrill
No 73 - dated Sept 4th 1876

Survey commenced Feb 5th 1877
" completed " 5th "

Subdivisions T. 44. S. R. 7 W.

Chains	Feb 5th 1877 by J. G. Burrill
	From the established cor to secs 11. 12. 13 & 14 on 9th Special Standard Parallel South I run
	North bet. secs. 11 & 12
	Va. 15°30' E.
3.70	Road to Moccasin Spring bears E & W.
33.00	Road to Long Valley bears N. W. & S. E.
40.00	Set Sandstone 22 x 14 x 8 in 18 in deep marked ¼ on W. side & raised mound of stone for ¼ sec. cor. from which A Cedar 12 in dia bears N. 5. E. 46 lks dist marked ¼ S. B. T.
43.75	Gulch drains S. W.
60.50	Telegraph line bears N. E. & S. W.
69.50	Previous Gulch drains S. E.
80.00	Set Sandstone 17 x 10 x 5 in

BO

Sal

Chains	
	40.00
	46.00
	48.50
	55.50

Salt Lake Meridian

chains	11 in deep notched 1 on E & 1 on S. edges & raised mound of stone for cor. to secs 1. 2. 11 & 12 from which
	A Cedar 11 in dia bears N. 40. W. 20 lks dist marked S. 2. 9. 44 S. R. 7. W. B. T.
	A Pine 10 in dia bears S. 30. E. 39 lks dist marked S. 12. B. T.
	Land - rolling - Soil 1st rate - Timber - scattering Cedar
	East on random line bet. secs. 1 & 12
	Va. 15° 30' E.
40.00	Set temp. 1/4 sec. cor.
46.00	Deep Wash drains S.
48.50	Telegraph line bears N. E. & S. W.
55.50	Gully drains S.

Subdivisions 7.44. S. R. 7. W.

Chains	
	Leave rolling ground -
80.00	Intersect E. boundary of township at cor. to secs 1 & 12 from which
	West on true line bet. secs. 1 & 12
40.00	Set Sandstone 16×10×7 in 11 in deep marked 1/4 on N. side, & raised mound of stone for 1/4 sec. cor. from which A Cedar 18 in. dia. bears S. 45. E. 15 lks. dist. marked 1/4 S. B. T.
80.00	The cor. to secs 1. 2. 11 & 12
	Land mostly rolling -
	Soil 2d rate -
	Timber - scattering Cedar -

As the North & Boundary is not established I run

Salt Lake Meridian.

6 chains North on true line
bet. secs. 19 & 24
Va. 15° 30' E.

10.00 Foot of Spur Bluff bears N.
45. E.

10.00 True cor. falling on bluff
cannot be set therefore
at 10.00 chs set Quartzite
17x8x6 in 12 in deep marked
1/4 W.C. on N. side mound
mound of stone for 1/4 sec. cor.

Note: I abandon line here.
Sand - rolling - Soil Poor
Timber - Scattering Cedar

From the cor. to secs 10. 11. 14 &
15 on the 9th Special Stand-
ard Parallel North
North bet. secs. 10 & 11

Subdivisions 7.44 S. R. 7. W. | Sal

Chains	Va. 15°. 30'. E.	Chains
8.00	Telegraph line bears N.E. & S	
15.00	Wash drains	40.00
	S. E.	65.65
40.00	Set Sandstone 26×26×8 in	76.50
	20 in deep marked ¼ on W.	80.30
	side & raised mound of stone	
	for ¼ sec. cor.	
45.80	Road bears E & W.	
59.50	Gully drains W.	40.15
72.50	" " "	
80.00	Set Sandstone 18×12×8 in 12	
	in deep notched 2 on E & 1 on	
	S. edges & raised mound of	
	stone for cor. to secs 2.3.10 & 11	80.30
	Land - rolling - Soil 2 Rate	
	Timber - scattering cedar.	

East on random line

Salt Lake Meridian

Chains	bet. secs. 2 & 11
	Va. 15°30' E.
40.00	Set temp. 1/4 sec. cor.
65.65	Deep gully drains S.W.
76.50	" " " S.E.
80.30	Intersect N & S. line at cor. to secs ~~2 & 11~~ 1.2.11+12 from which West on true line
	bet. secs. 2 & 11
40.15	set Limestone 18×10×4 in 12 in deep marked 1/4 on N. side & raised mound of stone for 1/4 sec. cor. on south side blue clay hill –
80.30	The cor. to secs 2.3.10 & 11 Land middle half Gypsum balance rolling – soil 2 rate Timber – scattering cedar –

Subdivisions 7. 44. S. R. 7. W.

Chains		Chains
	As the North Boundary is not established North on true line Ret. secs. 2 & 3 Va. 15° 30' E.	
40.00	Set Charred Cedar Post 48×4×4 in 12 in deep marked 1/4 S. on W. side & raised mound of earth from 4 pits each 24×12×12 in for 1/4 sec. cor.	
65.00	Foot of steep red bluff bears N. 30° W. & S. E.	8.50
		32.00
80.00	Point for true cor. on township line falling on bluff cannot be set therefore at 65.00 chs set Charred Cedar Post 48×4×4 in 12 in deep notched 2 on E & 4 on W. edges & W.C. for witness cor. to secs 2. 3. 34 & 35 on North	40.00
		74.00
		77.00
		80.00

Salt Lake Meridian

6 chains	Boundary of township –
	Land mostly rolling & broken
	Soil 2d rate –
	Timber – Scattering cedar –
	From the cor. to secs. 9. 10. 15 & 16 on 9th Special Standard Parallel South
	North bet. secs. 9 & 10
	Va. 15° 30' E.
8.50	Gully drains S. E.
32.00	" " "
40.00	Deposited 1 pint of charcoal in mound of earth raised from 4 pits each 24 x 12 x 12 in for 1/4 sec. cor.
74.00	Gully drains E.
77.00	" " S. E.
80.00	Set Sandstone 20 x 14 x 5 in

Subdivisions 7.44. S. R. 7. W.

Chains		Salt
	15 in deep notched 3 on E & 1 on S. edges raised mound of stone for cor. to secs. 3.4.9 & 10. from which A Cedar 9 in dia. bears S. 30. E. 39 lks. dist. marked S. 10. 7. 44. S. R. 7 W. B.T.	40.00
	Land broken - Soil 2 rate Timber scattering cedar -	80.00
	East on random line bet. secs. 3 & 10 Va. 15°30' E.	
31.40	Long Valley Road bears N & S.	
40.00	Set temp. 1/4 sec. cor.	
53.00	Cottonwood Canon Wash drains S.W. 5.00 chs then S.E.	
56.50	Road bears N.W. & S.E.	
80.00	Intersect N & S. line at cor. to secs ~~3 & 10~~ 2.3.10 + 11 from which	40.00

chains	West on true line
	bet. secs. 3 & 10
40.00	Set Sandstone 15×11×8 in 10 in
	deep marked 1/4 on N. side
	Raised mound of earth
	from 4 pits each 24×12×12 in for
	1/4 sec. cor.
80.00	The cor. to secs. 3. 4. 9 & 10
	Land rolling - Soil 2d rate
	Timber - scattering cedar

	As the north boundary
	of township is not estab-
	lished
	North on true line
	bet. secs. 3 & 4
	Va. 15°30' E.
40.00	Near foot of steep bluff bears
	N.E. & S.W. set Charred Cedar

Divisions. T. 44. S. R. 7. W.

Chains Post 48×4×4 in 12 in deep mar
1/4 on W side in mound of earth
raised from 4 pits each 24×12
12 in for 1/4 sec. cor.

Note: I abandon line here -
Sand - broken - Soil & Vat
Timber - scattering Cedar.

Return to the cor. to secs. 3. 4.
9 & 10 as the line west will
reach the mountains in less
than 80.00 chs I run
West on true line
bet. secs. 4 & 9

Va. 15° 30' E.

6.00 Wash drains S.E.
40.00 Set Charred Cedar Stake
36×3×3 in 12 in deep marked
1/4 S. on N. side & raised mound
of earth from 4 pits each 24×12

BOO

Salt

Chains ×12

Note: I a

0.65

40.00

Salt Lake Meridian

Chains x12 in for 1/4 sec. cor.

Note: I abandon line here.
Land rolling & broken
Soil 2d rate
Timber - scattering cedar -

From the cor. to secs 8.9.16
& 17 on the 9th Special
Standard Parallel South
North bet. secs. 8 & 9
Va. 15°.30'. E.

0.65 Wash drains S. E.

40.00 At foot of Red Bluffs
bears N. E. & S. W. set Charred
Cedar Post 48x3x3 in 12 in
deep marked 1/4 on W. side
& raised mound of earth
from 4 pits each 24x12x12 in
for 1/4 sec. cor.

510

Subdivisions 7.44.5.R.7.W

Note: I abandon line here
Land - broken - Soil 2nd
Timber - Cedar & Pine
Feb 5th 1877 - J. G. Burrill

General Description

The surveyed portion of this township embraces good pine & cedar timber

I return the following as Gypsum land, - the S. 1/4 of S.W. 1/4 - the S.W. 1/4 of S.E. of Sec 2. & the N.E. 1/4 of the N.W. 1/4 & the N.W. 1/4 of the N.E. 1/4 of Sec 11. - the balance is agricultural - the unsurveyed portion lies in mountain bluffs. -

Feb 5th 1877 - J. G. Burrill
U. S. Deputy Surveyor.

BOOK-A-154

U. S. SURVEYOR GENERAL'S OFFICE,

Salt Lake City, Utah, June 21st 1877

The foregoing field notes of the survey of the Subdivisions

Township No. 44 S. Range No. 1 West

Executed by Bailey & Burrill

Under Joint contract of the 4th

day of September 1876, in the month of

February 1877, having been critically examined, the necessary corrections and explanations made, the said field notes, and the surveys they describe, are hereby approved.

Nathan Kimball

Surveyor General for Utah.

BOOK-A-154

2944

Township 44 South R. 6 West



BOOK-A-154 3264

Township 44 North R. 3 West