Examined by C. H. Cranwell C.C.

BOOK A-153

Field Notes
of the Survey of the
South and East
and Re-survey of West
Boundaries
of
Township 41 South
Range 13 West
of the
Salt Lake Meridian
Utah Territory
by
J. G. Burrill
under joint contract of
Bailey & Burrill
No 73
dated Sept. 4th 1876.

Surveyed March 17th 1877

95

BOOK-A-153

FOR CHAINMEN.

We Hiram Barney
and L. S. Pettit
do solemnly swear that we will faith
fully execute the duties of chain carrier
that we will level the chain upon uneve
ground, and plumb the tally pin
whether by sticking or dropping t
same; that we will report the true di
tance to all notable objects, and the tr
length of all lines that we assist in mea
uring, to the best of our skill and abilit

Witness
John A. Mitchell.

Hiram his Barney
L. S. Pettit mark

Subscribed and sworn to before m
this 17" day of March , 187

T. C. Bailey
U. S. Dept. Surv.

BOOK-A-153

FOR FLAGMAN.

I, Adolph Jessen

do solemnly swear that I will well and truly perform the duties of flagman, according to instructions given me, and to the best of my skill and ability.

Adolph Jessen

Subscribed and sworn to before me this 17th day of March, 187

T. C. Bailey
U. S. Dep. Surveyor.

BOOK-A-153

FOR AXEMAN.

I, Adolph Jessen

do solemnly swear that I will well and truly perform the duties of axeman, according to instructions given me, and to the best of my skill and ability.

Adolph Jessen.

Subscribed and sworn to before me this 7th day of March, 187?

W. C. Bailey
U. S. Dep. Surveyor.

BOOK-A-153

FOR CHAINMEN.

We William R. Heath
and James H. Heath
do solemnly swear that we will faithfully execute the duties of chain carriers; that we will level the chain upon uneven ground, and plumb the tally pins, whether by sticking or dropping the same; that we will report the true distance to all notable objects, and the true length of all lines that we assist in measuring, to the best of our skill and ability.

W. R. Heath
J. H. Heath

Subscribed and sworn to before me this 17th day of March, 1871

T. C. Bailey
U. S. Dep. Surveyor

BOOK-A-153

FOR FLAGMAN.

I, John A. Mitchell

do solemnly swear that I will well and truly perform the duties of flagman, according to instructions given me, and to the best of my skill and ability.

John A. Mitchell C.

Subscribed and sworn to before me this 17th day of March, 187

E. C. Bailey
U. S. Dep. Surveyor

BOOK-A-153

FOR AXEMAN.

I, John A. Mitchell

do solemnly swear that I will well an

truly perform the duties of axeman, a

cording to instructions given me, and

the best of my skill and ability.

John A. Mitche

Subscribed and sworn to before m

this 17th day of March , 187

T. C. Bailey .

U. S. Dep. Surveyor.

South
BOOK-A-153

South Boundary of T. 41 S. R. 13 W.
BOOK-A-153 Salt Lake Meridian —

Mains Survey commenced March
17th 1877 by J. L. Burrill
Note The cor. to Townships
41 & 42 South Ranges 12 &
13 W. not being set thereon
from the cor. to townships
41 & 42 South Ranges 13
& 14 W. said cor. being
established by Joseph Goribin-
ski under his contract No
dated 1870 consisting
of: a black volcanic rock

with mound of stone — and
having been properly identified
by me I run

East on true line
between secs 6 & 31
Var. 16° E.

South Boundary of T. 41 S.

Chains	
40.00	Set trachyte 11 x 10 x 5 in, 7 in deep marked 1/4 on N. side with mound of stone for 1/4 sec cor.
44.25	Wash at foot of bench bears N.
80.00	Set trachyte 14 x 10 x 6 in 9 in deep notched 5 E & 1 W. with mound of stone for cor to secs 5, 6 31 & 32
	Land undulating
	Soil 2nd rate
	No timber

East on true line between secs 5 & 32
Var. 16° E.

34.00	Foot of ridge ascend
40.00	Set trachyte 18 x 16 x 8 in in deep marked 1/4 on N. side with mound of st for 1/4 sec. cor. —

R. 13 W. — Salt Lake Meridian

BOOK A 153

Chains
6600 Ridge bears N. 25 chains
& S.

8[illegible].00 Marked stationary Trachyte
10 x 6 x 6 feet above ground
4 notches on E. & 2 on W.
edges, with mound of stone
on top for cor to secs
4. 5. 32 & 33
Land undulating
Soil 2nd rate
No timber

East on true line
between secs 4 & 33
Var. 16° E.

7.00 Trachyte gulch bears N.
leave ridge —

[illegible]0.00 Set trachyte 15 x 10 x 8 in 10
in deep marked 1/4 on N. side

4 BOOK-A-153 South Boundary of T. 41 S.

Chains	
	and raised mound of stone for 1/4 sec. cor.
80.00	Set limestone 13 x 10 x 5 in 8 in deep notched 3 E & W with mound of stone for cor to secs 3, 4 33 & 34
	Land nearly level
	Soil 1st rate
	No timber

East on true line between secs 3 & 34
Var. 16° E.

40.00	Set trachyte 12 x 10 x 6 in 8 in deep marked 1/4 on N. side, with mound of stone for 1/4 sec. cor.
46.00	Wash from Workmans Spring drains N. W.
69.00	Trail bears N. & S.

Chains	
80.00	Set
	dep
	with
	fro
	for
	La
	So
	V
25.00	
	bea
35.00	
40.00	Se
	15
	with
	1/4

BOOK A 153

Chains	
80.00	Set trachyte 12 x 7 x 4 in 8 in deep notched 2 E & 4 W., with mound of earth raised from 4 pits each 24 x 12 x 12 in for cor to secs 2, 3, 34 & 35 Land level Soil 1st rate No timber.

East on true line between secs 2 & 35
Var. 16° E.

25.00	Foot of trachyte bluffs bear N & S
35.00	Top of same
40.00	Set limestone 20 x 10 x 8 in 15 in deep marked 1/4 on N. side with mound of stone for 1/4 sec. cor.

6 South Boundary of T. 41 S. R. 13

Chains	
45.00	Ridge bears N & S
57.40	Junction of three gullies drains N.
63.50	Ridge bears N & S.E.
69.25	Road on side of hill bears N & S.
70.50	Gulch drains N.
75.00	Enters level ground
80.00	Set limestone 17 x 12 x 5 in. 12 in deep notched 1E & 5N with mound of stone for cor. to secs 1, 2, 35 & 36.

Land mostly undulating -
Soil 2nd rate
No timber

East on true line between secs 1 & 36
Var. 16° E.

Chains	
3.50	
23.50	
48.00	
63.50	
80.00	

R. 13 W. Salt Lake Meridian

BOOK-A-153

Chains	
3.50	Rocky wash drains N.W.
23.50	Ravine drains N.W.
40.00	Set limestone 14 x 10 x 7 in 9 in. deep marked ¼ on N side and raised mound of stone for ¼ sec. cor.
63.50	Rock wash drains N.W.
80.00	Set limestone 16 x 8 x 5 in 10 in deep marked 6 notches on N. S. E & W. edges and raised a monument of stone for cor. to Tps. 41 & 42 South, Rs 12 & 13 W.

Land undulating
Soil 2nd rate
No timber

East Boundary of T 41 S

Chains

From the cor to T.s 41
42 S. R. 12 & 13 W. ^ut by
me on this survey
I run
North between secs 31 & 3
Var 16° E.

22.50 Rock wash drains N.W.

40.00 Set limestone 12 x 9 x 5 in
8 in. deep marked 1/4 on
W. side and raised mound
of stone for 1/4 sec. cor.

50.00 Enter breaks formed by
gulches tributary to the
Rio Virgen.

80.00 Falls in breaks not set
therefore at 50 chs set
limestone 16 x 10 x 6 in mark
1 notch on N., 5 on S. edges &
W.C., with mound of stone

R 13 W. Salt Lake Meridian

BOOK A 153

Chains for witness cor to secs
25, 30, 31 & 36.
Land broken
Soil 3rd rate
No timber

North between secs 25 & 30
Var 16° E.

Note: As it is impossible to chain the line in place I cause a flag to be set in line on the N. break of the Rio Virgen breaks, then from the witness cor. 30 chs S. of cor. point to secs 30, 25 31 & 36 I measure a base E. 40 chs from which said flag bears N. 15° 13' W. also a base 80 chs E. from which flag in line

East boundary of T. 41 S. R. 16

Chains		Chains
	bears N. 28° 33' W., first	37.04
	triangle gives distance	40.00
	to be 147.05 chains, second	
	gives distance 147.03 chs	
	mean distance 147.04	60.00
	chs to a point 37.04 chs	80.00
	North of	
80.00	The cor. to secs 19. 24. 25	
	& 30 when 2 set trachyte	
	16 x 10 x 9 in 10 in. deep mark	
	4 notches on N & W sides	
	W. C., with mound of stone	
	for witness cor to secs	
	19. 24. 25 & 30 - The Rio Virgen	
100 links wide	runs W. about 25 chs S. of the true cor. point	
	Land all broken	
	Soil 3rd rate	5.00
	No timber	8.50
		40.00

North between secs 19 & 24
Var. 16° E.

R. 13 W. Salt Lake Meridian

BOOK-A-153

Chains	
37.04	The Witness cor.
40.00	Set limestone 18 x 14 x 3in 13in deep marked 1/4 on W. side, with mound of stone for 1/4 sec cor.
60.00	Gulch drains W.
80.00	Set limestone 20 x 7 x 4in 15 in. deep notched 3 N. & S., with mound of stone for cor to secs 13, 18, 19 & 24
	Land mostly undulating
	Soil 2nd rate
	No timber.

North between secs 13 & 18
Var 16° E.

5.00	Telegraph line bears E & W
8.50	Road " " "
40.00	Set sandstone 16 x 12 x 3in 10in deep marked 1/4 on W. side with mound of stone for 1/4 sec cor.

East Boundary of T. 41 S R 13 W
Salt Lake

17

Chains	
44.50	Road to Toquerville & Virgin City bears E & W.
48.00	Wash in gulch drains S.W.
71.45	Deep macceceible (drains westerly) ravine gulch
80.00	Falls in gulch not set therefor at 71.45 chains set limestone 22 x 14 x 4 in 15 in deep notch 2 N & 4 S. W. C., with mound of stone for witness cor to secs 12, 13, 7 & 18

Land undulating
Soil 2nd rate
No timber

Note: On account of broken ridges I abandon line here.

Resurvey of 1 mile W. boundary of T. 41 S R 13 W
Meridian —

BOOK-A-153

Chains

From the established cor. to secs 1, 6, 7 & 12 I run North on a resurvey line (having previously retraced the line & found the 1/4 sec. cor. gone) between secs 1 & 6

Var. 16.00 E.

Ascend

5.00 Top of bluffs bear E & W.

20.00 Bonanza City is just East in S. W. 1/4 of secs 6 T. 41 S. R 13 W.

40.00 Set Granite boulder 15 x 10 x 9 in 10 in. deep marked 1/4 on W. side, with mound of stone for reestablished 1/4 sec. cor from which an old cedar stump 4 in. dia bears S. 45 W. 42 lks. dist. on which are the old

Resurvey of 1 Mile W. Boundary T 41 S R

14

1/4 sec bearing tree marks agreeing with the original notes — No trace of the other bearing tree to be found. This cor. is 8 lks N. of the S. side of a strut bear S. 87°50' W. and 35 lks E. of the W. side of Main Strut bearing N. 7°10' W. in the town of Silver Reef

47.75 S. side of strut bears S. 87°50'

55.50 " " " " "

The struts N. of this not being def I am unable to note them.

60.00 Brook runs S. E.

77.00 Wash drains S E.

80.00 The cor to T 40 & 41 S R 13 & W. agreeing with original notes

Land rolling Soil 2nd rate

No timber —

March 17th 1877 J. G. Burrit

Salt Lake Meridian 15

BOOK-A-153

For general Description & approval see end of Subdivision notes of this township —

BOOK-A-153

Examined by C. H. Cranwell C.C.

Field Notes,

of,

the Additional Survey of the Subdivision Lines

of

Tp. 41 S, Range 13 W,

of the

Salt Lake Meridian,

Utah Territory,

By,

Bailey & Burrill

Under Joint Contract of Bailey & Burrill No. 73 dated Sept. 4th 1876.

Survey Commenced Mch 19th 1877

Survey Completed " " "

OK-A-153

Subdivisions T. 41 S., R. 13 W., 19
Salt Lake Meridian

90K-A-153
Notes, Survey commenced March 19th
1879 By J. G. Burrill
Note, As the S. portion of this
Tp. is not Surveyed, therefore
from the Witness Cor. to Secs.
24 & 25, on the E. boundary
I run,
West on true line
Return Secs. 24 & 25,
Var. 16° E.
Note, Line in place impracticable, therefore from the
Witness Corner to Secs. 24
& 25, 37.04 chs. N. of true
Cor. point I offset W. 35 chs.
thence S. 37.04 chs. to
35.11 An line in place on right
bank of Rio Virgen brake,
where I set tracheyte 20
x 10 x 6 in. 15 in. deep, marked

Subdivisions, Tp. 41 S. R. 13 W.

		Chains
Chains,	1/4 W.C. on N side, with mound of stones for Witness 1/4 Sec. Cor.	80,00
80,00	Set trachyte 14 x 8 x 7 in. 9 in. deep, notched 1 E. & 2 on S. edges, with mound of stones for Cor. to Secs. 23. 24 25, & 26.	
	Land undulating. Soil 2nd rate. No Timber.	
	North between Secs. 23 & 24	40,00
	Var. 16° E.	80,08
40,00	Set trachyte 13 x 10 x 7 in. 8 in. deep, marked 1/4 on W. side, with mound of stones for 1/4 Sec. Cor.	
73,50	Gulch drains N.W.	40,04

BOOK-A-153

Salt Lake Meridian.

Chains	
80,00	Set Sandstone 16 x 11 x 5 in, 10 in, deep, notched 1 on E, & 3 on S, edges, with mound of stones for Cor, to Secs, 13, 14, 23 & 24. Land rolling. Soil 2nd rate. No Timber.
	X
	Each on random line, between Secs. 13 & 24. Var. 16° E.
40,00	Set temporary 1/4 Sec, Cor.
80,08	Intersect E. boundary of Township at Cor. to Secs. 13 & 14. from which. West on true line between Secs. 13 & 24.
40,04	Set trachyte 12 x 8 x 6 in,

Subdivisions. Tp. 41 S. R. 13 W.

Chains	
	8 in deep, marked 1/4 on N. side with mound of stones for 1/4 Sec. Cor.
80,08	The Cor. to Secs. 13, 14, 23 & 2
	Land rolling.
	Soil 2nd rate.
	Not timber

North between Secs. 13 & 14

Var. 16° E.

15,50	Wash drains W. Wagon trail bears E. & W. a field 10 chs. W. bears S & W.
34,50	Wash in ravine drains N.W. A field 7,50 chs. W bears N.W. 15 chs. & S. 12 chs. along the Virken Cree
40,00	Set trachyte 25 x 16 x 14 in 15 in. deep, marked 1/4

BOOK-A-

Chains,	
	Sa
	W
	S
42,50	E
80,00	S
	es
	ni
	E
	A
13,00	R
15,00	R
	2
20,00	R
	be

		N. side, with mound of stones for 1/4 Sec. Cor.
	12,50	Enter rolling bench,
23 & 24	11,00	The Cor to Secs. 11, 12, 13 & 14, established by Joseph Gorlinski, in. 1870.
		Land rolling.
		Soil 2nd rate.
		No Timber.

		East on random line between Secs. 12 & 13.
		Var. 16° E.
		Ascend,
his.	13,00	Ridge bears N. & S. descend,
S. 12	15,00	Road in hollow bend. bears 250 lks. North.
	20,00	Road in "Nephis Fork" bears N.W. & S.E.

Subdivisions, Tp. 41 S. R 13 W.

Chains.	
24,00	Wash drains S.W. Porphyrytic mineral hill 250 lks. N.
33,00	Road in twist N.E. & S.W.
34,00	" " " N.W. & S.E.
40,00	Set temporary 1/4 Sec. Cor. Offset S. 8,55 chs. thence E. 40 chs to.
80,00	Intersect E. boundary of Tp. at W.C. 8,55 chs. S. of Cor. point, to Secs. 12 & 13, from which. West on true line between Secs. 12 & 13
40,00	S. side of road in Twist bears N.E. & S.W. Set Limestone 22 x 7 x 6 in. 15 in. deep, marked 1/4 on N. side with mound of stones for 1/4 Sec. Cor.

BOOK-

Chains.	
80,00	
40,00	

BOOK-A-153

Salt Lake Meridian,

Chains.

80,00 The Cor, to Sees, 11, 12, 13 & 14,
Land heavy rolling,
Soil 2nd rate,
No timber

North between Sees, 11 & 12,
Var, 16° E,
Note: From the 1/4 Sec. cor. established by Joseph Gorlinski in 1870, to wit: A white Sandrock in place, 2 x 2 ft, Line in place impracticable I offset W, 35 chs, thence N, 40 chs, to a point 35 chs. W. of

40,00 Where I mark Stationery trachyte 36, x 30 x 25, in, above ground, marked 1 Notch on E, & 5 on S,

Subdivisions. Tp. 41 S. R. 13 W.

Chains	
	Edges, & W.C. with mound of stone for Witness Cor. to Secs. 1, 2, 11 & 12,
	Land rocky,
	Soil 2nd rate,
	No timber
	East on random line between Secs. 2 & 11,
	Var. 16° E.
	Note; The 1/4 Sec. Cor. being established by Joseph Gorlinski in 1870, Viz: A Blue Limestone 27 x 15 x 12 in therefore. I run East from said 1/4 Sec. Cor.
40,00	The Cor. point to Secs. 1, 2, 11 & 12 not being established therefore at 5,00 chs. I Intersect N. & S. line at Witness Corner, 35, chs

BOOK-A-153

Salt Lake Meridian,

Chains, N. of cor. point, to Secs. 1, 2, 11 & 12,
from which,
N. on true line
between Secs. 2 & 11,
35,00 The said Witness Cor.,
40,00 The 1/4 Sec. Cor. as established
in previous Survey,
Land Mountainous,
Soil 3rd rate,
No Timber,

North on true line,
between Secs. 1 & 2,
Var. 16° E.
Note; Line in place
impracticable, therefore
from the Witness Cor. 35 chs.
N. of true Cor. point, to Secs.
1, 2, 11, & 12, Town. North

BOOK-A

Subdivisions. Tp. 41 S. R. 13 W.

Chains		Chains.
80,00	On Offset Cor. 80 chs. to, Intersect 8th Standard Parallel South at. Witness Cor, 35 chs. N. of Standard Cor; point, to Secs, 35, & 36, Tp, 40 S. R. 13 W. which is therefore the closing Cor.	40,00
	point to Secs, 1 & 2,	53.48.
	Land mountainous, Soil 2nd rate,	79,40
	Timber,	80,00

March 19th 1877 J. G. Burrill

" 19th " by T. C. Bailey

Note; The Cor. to Secs, 22, 23, 26, & 27, not ech therefore from the Cor. to Secs, 23, 24, 25 & 26, I run,

West on true line between Secs, 23 & 26,

Var. 16° E,

BOOK-A-153

Salt Lake Meridian 29

Chains.	
40,00	Set trachyte 20x15x8 in, 15 ins. deep, marked 1/4 on N. side, with mound of stones for 1/4 Sec. Cor,
53,48,	South side of planed land, Rio Virgin 2 1/2 lks wide, runs N. W.
79,40	Left bank of Rio Virgin runs S.
80,00	Falls in river not set, therefore at 79,40 Set trachyte 20x14x10 in, 15 in, deep, marked 2 notches on E. & S. edges, & W. C. for Witness Cor. to Secs, 22. 23. 26, & 27,

Land rolling,
2nd rate,
No Timber,

Subdivisions, Tp. 41 S. R. 13 W.

Chains, North between Secs, 22. & 23,
Var. 16° E.

Note, Line in place impracticable
on account of broken bluffs,
therefore I offset E. 15 chs,
thence N. 27.50 chs, thence E.
5 chs, thence N. 12,50 chs, at
this point, M Willis' house
bears N. 41°30' W. 6,50 chs,
distant, G. Spillsburys
house bears S. 45°30' E.
12 chs, dist, thence E. 29 chs
at 4,75 chs, on last course
J. Ransoms house 3,50 chs
N.; at 15,50 chs, fence bears 111,10
N.& S. thence N. 40. chs, 15,00
thence N. 40 chs. to
80,00 On point of confluence of 20,50
two small Creeches, main
one heading W, the other N.W. 22,50

Salt Lake Meridian

Set State stone 18x8x8 in, 12 in. deep, marked 2 notches on E. & 3 on S. edges with mound of stones for Cor. to Secs. 14, 15, 22 & 23,

Lands on line in place broken, In bottom land. Soil 1st rate,

No timber.

East on random line between Secs. 14 & 23, Var. 16° E.

11,00	Enter bottom of Ash creek,
15,00	Ash creek 15 lks. wide 10 in. deep, runs S. W.
20,50	Ash creek branch 10 lks. wide runs S. W.
22,50	Leave bottom, Ascend.

Subdivisions. Tp. 41 S. R. 13 W.

Chains	
30,00	Ridge bears N. & S.
39.70	Enter Le. Verkin bottom,
40,00	Set temporary 1/4 Sec. Cor,
40,70	Road bears N. & S,
50,00	" " " "
56,00	Le Verkin Creek 30 lks, wide runs S.W, enter cultivated land
59.25	Leave Cultivated land, Ascend,
61,50	Top of trachyte ledge 50 feet high bears N.E. & S.W,
62,50	Ridge point bears N. 12 chs, & S,
75,00	Gulch drains N.W,
80,00	Intersect N. & S. line at Cor, to Secs, 13. 14. 23 & 24, from which, West on true line between Secs, 14 & 23,

BOOK-A-

Su

Chains,	
40,00	Se
	dee
	we
	1/4
80,00	The
40,00	The
	Gor
	Cau
	L
	Dup

BOOK-A-153

Salt Lake Meridian

Chains,	
40,00	Set trachyte 17x10x6 in, 11 in, deep, marked 1/4 on N. side, with mound of stones for 1/4 Sec, Cor,
80,00	The Cor, to Secs, 14, 15, 22, & 23, Land broken, Soil 2nd rate, No Timber,

---

North between Secs, 14 & 15, Var, 16° E,

40,00	The Cor, established by Joseph Gorlinski in 18 0/0, Viz: "Red Sandstone in place 6x6 ft" Land broken, Soil 2nd rate, No Timber: from this Cor diff

Dupaix Quartz Mill bears N. 78 E. 27. chs.

Subdivisions. 34 Tp. 43 S. R. 16. W.

Chains,	Note: The Cor. to Secs. 15, 16, 21, & 22, not set therefore from the Cor. to Secs. 14, 15, 22 & 23, I run,
	West on true line between Secs. 15 & 22, Var. 16° E,
2,00	Gulch drains S. 80 E,
24,75	Deep rock Gulch drains S.E.
40,00	Set sandstone 16x10x6 in, 11 in. deep, marked 1/4 on N. side with mound of stones for 1/4 Sec. Cor.
63,00	Quarry road bears N. & S.
80,00	Set Sandstone 16x16x12 in 10 in. deep, notched 3 on E. & S. edges, with mound of stones for Cor. to Secs. 15, 16, 21 & 22,
	Land broken, Soil 2nd rate,

BOOK-A-153

Salt Lake Meridian

Chains, No Timber,

North Between Sees, 15 & 16,
Var. 16° E,

41,10 Set Sandstone 16×12×4 in,
10 in, deep, marked 1/4 on N, side
with mound of stones for 1/4 Sec. Cor,

42,50 Road bears N.E. & S.W.,

81,11 Set Sandstone 14×11×4 in, 9 in,
deep, notched 3 on E, & 4 on S,
edges, & raised mound of earth
from 4 pits, each 24×12×12 in,
for Cor to Sees, 9.10.15 & 16,
Land mostly level,
Soil 1st rate,
No Timber,

Subdivision of Sec. 41 T. R. 13 W.

Chains,		Chains,
	Course random line between Secs. 10 & 15, Var. 16° E.	14,50
17.25,	To point of low black oak bears N. 20. lks,	40,00
40,00	Set temporary 1/4 Sec. Cor.,	
79.80,	Intersect N. & S. line, 18 lks, N. of Cor. to Secs. 10, 11, 14 & 15, from which,	
	N. 89° 52' W. on true line between Secs. 10 & 15,	42,50
		74,00
		74,50
39.90	Drive charred cedar stake 4 8x4x4 in, marked 1/4 S on N. side, 12 in. deep, & raised mound of earth from 4 pits each 24x12x12 in, for 1/4 Sec. Cor.	41,00
79,80	The Cor. to Secs. 9, 10, 15 & 16, Land nearly level, Soil 2nd rate, Timber a few cedars,	

Salt Lake Meridian

Chains,	North between Secs. 9 & 10, Var. 16° E.
14,50	Road bears E. & W.
40,00	Set Sandstone 14×8×5 in, 9 in. deep, marked 1/4 on W. side, & raised mound of earth from 4 pits, each 24×12×12 in, for 1/4 Sec. Cor.
42,50	Road bears E. & W.
74,00	" " " " } Join
74,50	" " N.W. & S.E. }
80,00	Set Sandstone 16×12×6 in, 10 in. deep, notched 3 on E. & 5 on S. edges, with mound of stone for Cor. to Secs. 3. 4. 9 & 10.

Land nearly level.

Soil 1st rate.

No Timber.

Subdivisions. Tp. 41 S. R. 13 W.

Chains,	
	East on random line, between Secs. 3 & 10, Var. 16° E,
40,00	The 1/4 Sec. Cor. established by Joseph Gorlinski in 1870, Viz: "A Granite 14 x 10 x 7 in." from which,
	West on true line, between Secs. 3 & 10,
40,00	The Cor. to Secs. 3. 4. 9 & 10, Land nearly level, Soil 2nd rate, No Timber,
	North on true line between Secs. 3 & 4, Var. 16° E,
40,00	Set Sandstone 14 x 8 x 5 in, 9 in. deep, marked 1/4 on

Salt Lake Meridian

2 chains	N. side, with mound of stones, for 1/4 Sec. Cor.
56.00	Telegraph line, bears E. & W.
40.00	Forks of road bears N. of E. & N. of W. & S. of W.
79.80	Intersect 8th Standard Parallel South, at Standard Cor. to Secs. 33 & 34 N. 40 S. R. 13 W. which is therefore also the closing Cor. to Secs. 3 & 4.

Land rolling,
Soil 2nd rate,
Timber, Scattering Cedars,

As the Cor. to Secs. 4. 5. 8 & 9 is not set therefore from the Cor. to Secs. 3. 4. 9 & 10, I run, West on true line between Secs. 4 & 9.

Subdivisions, Tp. 41 S. R. 13 W.

Chains,	Var, 16° E.
	Descend,
13,50	Gulch drains S,
20,00	S, point of Red Sandstone ledge,
38,00	Dry Gulch, drains S, Ascend
40,00	Set Sandstone 14 x 8 x 6 in, 9 in, deep, marked 1/4 on N, side, with mound of stone for 1/4 Sec, Cor,
69,50	Sandstone ridge bears N & S, descend
80,00	Set Sandstone 20 x 12 x 4 in, 15 in, deep, notch 4 on E, & 5 on S, edges, with mound of stones for Cor, to Secs, 4. 5. 8. & 9.
	Land broken & rocky,
	Soil 2nd rate,
	No Timber,

BOOK-A-1

Chains,	Nor
	Al
40,00	Set
	in,
	side
	for
63,00	Roa
	N.E
79.90	Int
	Par
	Cor,
	whe
	Cor,
	L
	In

BOOK-A-15

chains,	North on true line
	between Secs. 4 & 5,
	Var. 16° E,
	Along St. close of ridge,
10,00	Set Sandstone. 14×10×6 in, 9
	in. deep, marked ¼ on W.
	side, with mound of stones
	for ¼ Sec. Cor,
63,00	Road at foot of ridge bears
	N.E. & S.W.
79.90	Intersect 8th Standard
	Parallel South, at Standard
	Cor, to Secs, 32 & 33, T. 4 S. R. 13 W,
	which is therefore the closing
	Cor. to Secs. 4 & 5,
	Land mostly broken,
	Soil 2nd rate,
	Timber, Aspen cedars,

Subdivisions. Tp. 41 S. R. 13 W.

Chains	As the Cor. to Secs. 5, 6, 7, & 8 was established by Joseph Gorlinski in 1870, I run,
	West on random line between Secs. 5 & 8,
	Var. 16° E.
11.10	House & ranch at Grape Vine Springs, bears N. 37½°
40,00	Same bears N. 9° 15' E.
	Set temporary ¼ Sec. Cor.
47,50	Road bears N. & S.
49,00	Gulch drains S. Ascend Mineral hill,
	On top of hill bears N. W. & S. E.
80,30	Intersect N. & S. line at Cor. to Secs. 5, 6, 7 & 8, from which,
	East on true line, between Secs. 5 & 8,
40,15	Set Quartzite 18 x 8 x 6 in

BOOK-A-

Sac

Chains	12
	N. se
	stone
80,30	The
	La
	Note,
	often
	Ma
	C
	The a
	Tp. Con
	& ash
	under
	Intersec
	The
	land

BOOK-A-153

12 in, deep, marked 1/4 on N. side, & raised mound of stones for 1/4 Sec. Cor.

80,30 The Cor. to Secs. 4, 5, 8 & 9.

Land mostly level,

Soil 2nd rate,

No Timber.

Note; I abandon further Survey of this Township,

March 19th 1877,

T. C. Bailey

General Description,

The additional land Surveyed in this Tp. Comprises the bottoms on Le. Verkin & ash creeks, & the Rio Virgen, mostly under cultivation & adjacent benches, which, I return as agricultural.

The following I return as Mineral land Viz; E 1/2 of Sec. 15, N.E. 1/4

44

of Sec. 22, N 1/2 & S.E. 1/4 of N.W. 1/4
& E. 1/2 of S.W. 1/4 of Sec. 8,
& S. 1/2 of S.W. 1/4 Sec. 5,

T. C. Bailey
U.S. Dep'y Surveyor.

BOOK-

U. S. S

Salt L

The fo

& E. & pe-

Townshi

Executed

Under

day of

Marc

examine

planatio

surveys t

BOOK-A-153

45

U. S. SURVEYOR GENERAL'S OFFICE,

Salt Lake City, Utah, June 30 1877

The foregoing field notes of the survey of the S & E. & re-survey of the W. bounds & Sub lines,

Township No. 41 S. *Range No.* 13 W.

Executed by Bailey & Burrill

Under their Joint *contract of the* 4th

day of Sept. 1876, *in the month of* March 1877, *having been critically examined, the necessary corrections and explanations made, the said field notes, and the surveys they describe, are hereby approved.*

Nathan Kimball

Surveyor General for Utah.

BOOK-

Exa

BOOK-A-153 2 49

Examined by C. H. Cranwell. C. C.

Field Notes
of the
Survey of the
Subdivision lines of
Township 41 South
Range 15 West
of the
Salt Lake Meridian
Utah Territory
by
J. G. Burrile
under joint contract of
Bailey & Burrile
No 73.
dated Sep. 4th 1876

Surveyed April 6th & 7th 1877

98

50

BOOK-A-153

Township 41 South R. 15 West

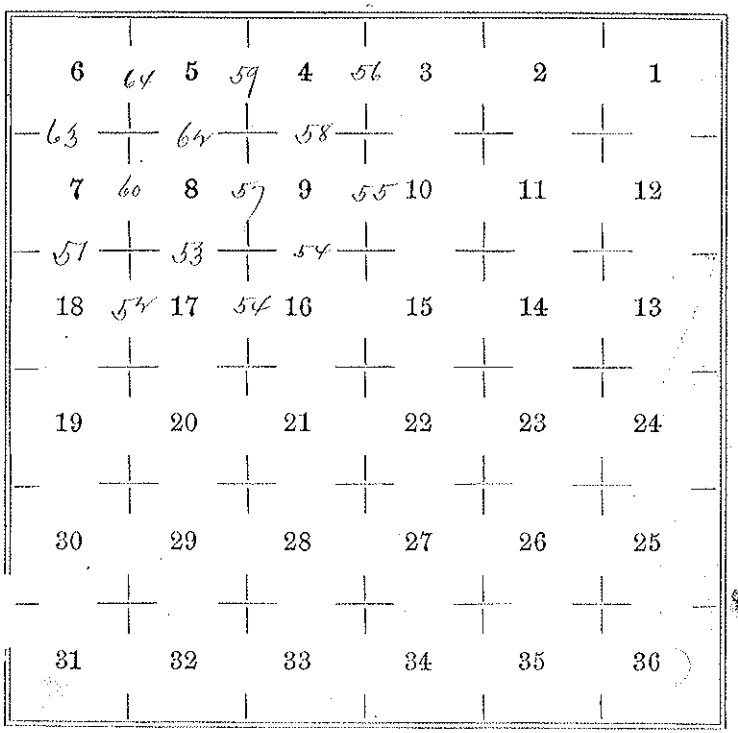

BOOK-A-153

Subdivision lines of T. 41 S. R. 15 W.
Salt Lake Meridian — 51

Chains

April 6th 1877 by J.G. Burile

Note: As the I & E portions of this township cannot be surveyed on account of the mountains I begin at the cor. to secs. 7 & 18 on the Pine Valley Guide Meridian and W. Boundary of this township and run

East on true line between secs 7 & 18

Var. 16° E.

9.50 Wood Road bears N.W. & S.E.

20.25 Gulch drains S.

32.00 Road bears N. & S.

37.50 Gulch drains S.W.

40.00 Set Trachyte 14 x 12 x 3 in 9 in deep marked 1/4 on N. side with mound of stone for 1/4 sec. cor.

62.50 Gulch drains S.E.

BOOK

Chains		Chains
66.50	Gulch (main) from "Twin Peak" canon drains S.W.	
80.00	Set limestone 26 x 8 x 3 in. 18 in deep notched 5 E & 4 S., with mound of stone for cor to secs 7. 8. 17 & 18	
	from which	
	A cedar stump 12 in. dia. bears N. 10° W 25 lks dist. marked S 18 T 41 S R 15 W.	
	Land broken & rocky	
	Soil 2nd rate	0.75
	Timber cedar & pine	4.50
		40.00
	South between secs 17 & 18	
	Var 16° E.	
	Ascend	
40.00	Set sandstone 11 x 10 x 5 in. 7 in deep marked 1/4 on W. side with mound of stone for	80.00

R. 15 W. Salt Lake Meridian —

BOOK-A-153

Chains

1/4 sec. cor. on S. edge of timber
Note: Abandon line here —
and "go to dinner" —
Land N. slope
Soil 2nd rate
Timber cedar & pine

East on true line
between secs 8 & 17
Var. 16 E.

Ascend

0.75 Gully drains N. W.
4.50 Road bears N. & S.
40.00 On W. slope set Trachyte
11 x 10 x 6 in 7 in deep marked
1/4 on N. side, with mound of
stone for 1/4 sec. cor.
80.00 On S. side of Twin Peaks
set sandstone 14 x 11 x 6 in 9 in
deep notched 4 E. & S. with

Subdivision lines of T. 41 S.

Chains	
	mound of stone for cor. to secs 8, 9, 16 & 17 —
	Land W. slope
	Soil 2nd rate
	Timber cedar & pine
	South between secs 16 & 17
	Var. 16° E.
	Descend
40.00	Set Sandstone 14 x 10 x 7 in 9 in. deep marked 1/4 on W side with mound of stone for 1/4 sec cor
Note,	Abandon line here
	Land S. slope
	Soil 2nd rate
	Timber cedar & pine
	East on true line between secs 9 & 16
	Var 16° E.
	Descend

R 15

BOOK

Chains	
20.00	
40.00	
	d
	m
80.00	S
	d
	on
	st
	16
40.00	
	8
	wo
	se
80.00	
	d

Chains

20.00 Enter flat

40.00 Set trachyte 10 x 9 x 6 in. 6 in. deep marked 1/4 on N. side, with mound of stone for 1/4 sec. cor.

80.00 Set trachyte 10 x 9 x 6 in 6 in deep marked 3 notches on 6 & 4 on S. edges with mound of stones for cor. to secs 9, 10, 15 & 16

Land broken Soil 2nd rate Timber cedar & pine

North between secs 9 & 10
Var. 16° E.

40.00 Set sandstone 13 x 10 x 5 in 8 in. deep marked 1/4 on N. side with mound of stone for 1/4 sec. cor.

80.00 Set trachyte 20 x 12 x 8 in 15 in deep notched 3 E & 5 S. with

Chains	mound of stone for cor. to secs 3. 4. 9 & 10 Land broken Soil 2nd rate Timber cedar & pine

North on true line
between secs 3 & 4
Var. 16° E.

	On account of broken ground I offset W. 20 chs thence N. 60 chs thence E. 20 chs to
60.00	on true line
80.32	Intersect 8th Standard Parallel 2.20 lks E. of Standard cor. to secs 33 & 34 T 40 S R 15 W where I set Trachyte 15 x 9 x 6 in 10 in deep marked 3 notches on E & W; & 6 on S edges C.C.

R. 15 W
BOOK-

R. 15 W. Salt Lake Meridian

BOOK-A-153

57

for closing cor to secs 3 & 4

Note: The ¼ sec. cor. falling in broken ground is not set

Land broken

Soil 2nd rate

Timber Cedar & pine

April 6th 1877 J. G. Burnell

April 7th 1877 by J. G. Burnell

From the cor. to secs 8, 9, 16 & 17 2 ans

North between secs 8 & 9

Var. 16° E.

2.50 Top of the S. E. Twin Peak descend

23.00 Enter flat

38.50 Twin peak canon gulch drains S. W.

40.00 On N. slope of canon mark a trachyte in place 6 x 30 x 6 ins

Subdivision lines of T. 41 S.

Chains	
	above ground ¼ on W. side
	with mound of stone for ¼ sec. cor
48.50	Main wood Road bears N. E. & S. W.
61.00	Road bears N. W. & S. E.
80.00	Set trachyte 20 x 13 x 9 in 15 in
	deep marked 4 notches on E. &
	5 on W. edges, with mound of
	stone for cor to secs 4. 5. 8 & 9
	from which
	A cedar 12 in. dia. bears N. 20
	52 lks dist. marked S 5 T 41
	R 15 W. B. T.
	Land broken
	Soil 2nd rate
	Timber Cedar & pine

East on random line
between secs 4 & 9
Var. 16° E.

20.90	Main Wood Road bears N & S.

Range 1

BOO

Chains	
24.00	W
25.00	R
40.00	Se
80.00	T
	to
40.00	Se
	de
	mo
80.00	T
	L
	S
40.00	S
	de

Chains

24.00 Wash in canon drains S., ahead

25.00 Road bears S.E. & N.W.

40.00 Set temporary 1/4 sec. cor.

80.00 Intersect N & S. line at cor. to secs 3, 4, 9 & 10 from which West on twp line between secs 4 & 9

40.00 Set sandstone 16 x 10 x 4 ins. 10 ins. deep marked 1/4 on N. side with mound of stone for 1/4 sec. cor.

80.00 The cor. to secs. 4, 5, 8 & 9

Level undulating
Soil red mix
Timber Cedar & pine

North on twp line between secs 4 & 5
Var. 16° E.

40.00 Set trachyte 16 x 16 x 6 ins 10 ins. deep marked 1/4 on W. side with

Subdivision lines of T. 41 S. R. 15 W.

Chains		
	mound of stone for ¼ sec. cor.	19.50
80.20	Intersect 8th Standard	30.00
	Parallel South 2.30 chs E of	40.00
	the Standard cor to secs 32 & 5	
	T 40 S. R 15 W. where I set	
	Trachyte 14 x 12 x 8 in. 9 in dep	
	notched 4 E, 2 W. & 6 S. &	
	marked C.C. and raised mou	
	of stone for closing cor to sd	54.00
	4 & 5	78.00
	Land mostly level	86.00
	Soil 2nd rate	
	Timber cedar & pine	

From the cor. to secs 7, 8
17 & 18 I run
North between secs 7 & 8
Var. 16° E.

3.00	Gully drains N. W.	
10.00	" " S. W.	

R. 15 W. of Salt Lake Meridian

19.50	Road bears N.W. & S.E.
30.00	" " N.E. & S.W.
40.00	Set trachyte 22 x 19 x 18 in 15 in deep marked ¼ on W. side with mound of stone for ¼ sec cor. from which A cedar stump 10 in dia bears N. 45 E. 20 lks dist marked ¼ S. B.T.
54.00	Hollow drains S.W.
78.00	Forks of roads bear N.W., E. & S.E.
80.00	Set trachyte 14 x 10 x 8 in 9 in deep notched 5 E ¼ S. with mound of stone for cor to secs. 5. 6. 7 & 8 from which A cedar 12 in. dia. bears S. 80 E. 15 lks dist marked S. 8 T 14 S R 15 W B.T.
	Land mostly level
	Soil 1st rate
	Timber cedar & pine

Subdivision lines of T. 41 S. R 1

Chains	
	East on random line between secs 5 & 8 Var 16° E.
30.00	Gulch drains S.W.
40.00	Set temporary ¼ sec. cor.
57.00	Wood Road bears N. & S.
75.00	
80.40	"Intersect" N. & S. line 15 lks S. of cor. to secs 4, 5, 8 & 9 from which
	S. 89° 56' W. on true line between secs 5 & 8
40.20	Set trachyte 14 x 10 x 4 in 9 deep marked ¼ on N. side with mound of stone for ¼ sec. cor from which
	A cedar 12 in. dia. bears N 80 75 lks dist marked ¼ S. B. T.
80.40	Thee cor to secs 5 6 7 & 8
	Land level Soil 1st rate
	Timber Cedar & pine

BOOK-

Sal

Chains	
1.50	Ol
8.00	Ho
40.00	Se
57.50	G
80.90	Tp.
	fr
	N
40.90	Set
	dep
	mo
	fro
	A
	N. 4
0.90	The
	Lan

R 1 W. Salt Lake Meridian — 63

Chains

West on random line
between secs 6 & 7
Var. 16° E.

1.50 Old Pine Valley Road bears NW & SE.

8.00 Hollow drains S. W.

40.00 Set temporary ¼ sec. cor.

47.50 Gulch drains S. W.

80.90 Intersect W. boundary of
Tp. 29 Lks N. of cor to secs 6 & 7
from which
N. 89° 47' E. on true line
between secs 6 & 7

80.90 Set trachyte 22 x 19 x 8 in 15 in
deep marked ¼ on N. side, with
mound of stone for ¼ sec. cor.
from which
A cedar stump 10 in. dia bears
N. 45 E. 140 lks dist marked ¼ S. B. T.

80.90 The cor. to secs 5, 6, 7 & 8
Land nearly level Soil 2nd rate

Subdivision 64 lines of T. 41 S. R 15 W.

Chains	Timber cedar & pine
	North on town line between secs 5 & 6 Var. 16° E.
40.00	Set trachyte 14 x 8 x 5 in 9 in deps marked 4 on W. side mound of stone for ¼ sec. cor
80.20	Intersect S. B. Standard Parallel South 2.97 chs & of the Standard cor to secs 31 & 32 T. 40 S R 15 W. where set Trachyte 24 x 12 x 8 in 18 in. deps marked 5 notches on E., 6 on S., & 1 on W. edges & C. C. and mound mound of stone for closing cor to secs 5 & 6 from which

BOOK-A-153

R 15 W. Salt Lake Meridian 6

A cedar 10 in. dia. bears
S 10 E 36 lks dist marked S 5
T 14 S R. 15 W. C.C. B.T.
Land mostly level
Soil 1st rate
Timber cedar & pine
April 7th 1874
J. G. Burnie

General Description

The lands in the surveyed portion of this township embrace a part of a cedar & pine timber bench furnishing thereon for the "Dixie" Settlements. The lands are agricultural

J. G. Burnie
U. S. Dep. Surv.

BOOK

U. S. S

Salt L

The for

Townshi

Executed

Under

day of

examine

planation

surveys th

BOOK-A-153

67

U. S. SURVEYOR GENERAL'S OFFICE,

Salt Lake City, Utah, June 30th 1877

The foregoing field notes of the survey of the Subdivision lines of

Township No. 41 S *Range No.* 15 W

Executed by Bailey & Burrill

Under joint *contract of the* 4th

day of Sept 1876, *in the month of*

April 1877, *having been critically examined, the necessary corrections and explanations made, the said field notes, and the surveys they describe, are hereby approved.*

Nathan Kimball

Surveyor General for Utah.

BOOK

BOOK-A-153 3 71

Examined by C. H. Cranwell C. C.

Field Notes
of the Survey of the
Subdivision Lines of
Township No. 11 South
Range No. 16 West
of the
Salt Lake Meridian
Territory of Utah.
Surveyed by
John G. Bunnell
U. S. Dep. Surveyor
under joint contract of
Bailey & Bunnell
Dated Sept. 11th 1876.

"

Surveyed April 9th 1876.

"

93

72

BOOK-A-153

Township 41. South R. 16. West

6	5	4	3	83	2	78	1
			84		79		76
7	8	9	10	81	11	75	12
							73
18	17	16	15		14	74	13
19	20	21	22		23		24
30	29	28	27		26		25
31	32	33	34		35		36

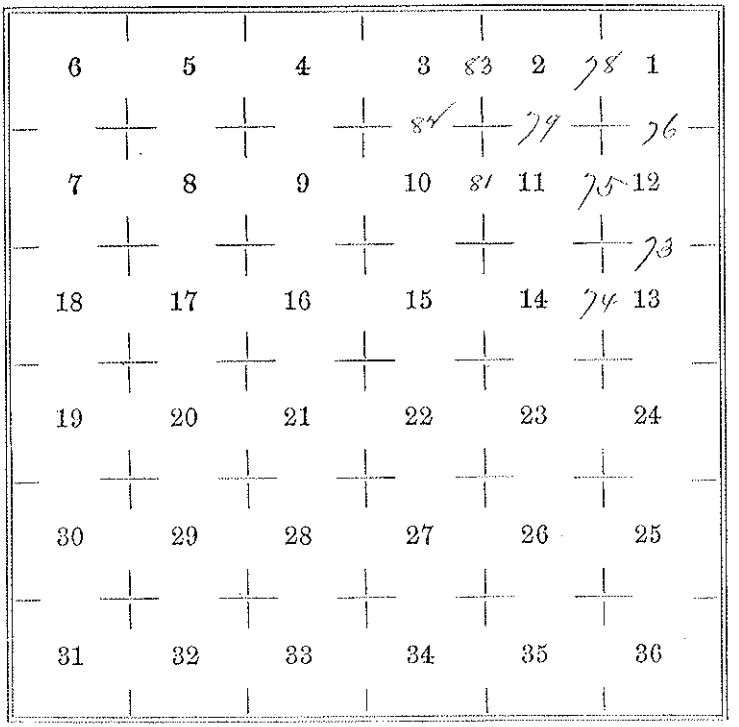

BOOK-A-153

Subdivisions for 41 S. R. 16 W.,
Salt Lake Meridian., 73

Chains, April 9th 1877,
By J. G. Burrill,
The S. & W. part of this Tp,
not being practicable to
survey, on account of the
Mountains, therefor from
the Cor. to Secs. 12 & 13 on
the Pine Valley Guide Meridian,
& E, boundary of the Tp,
I run,
West on true line,
between Secs. 12 & 13,
Var. 16° E.
40,00 Set trachyte 16 x 12 x 8 in,
11 in deep, marked 1/4 on N,
side, & raised mound of
stones for 1/4 Sec. Cor,
80,00 Set trachyte 18 x 8 x 6 in,
12 in, deep, notched 1 on E,
& 4 on S, edges, & raised

Subdivisions. Tp. 41 S. R. 16 W.

mound of stones for Cor. to Secs, 11, 12, 13 & 14

Land mostly level,

Soil 2nd rate,

Timber, a few scattering Cedars,

South between Secs. 13 & 14,

Var, 16° E,

40,00 Set Trachyte 14 x 10 x 6 in, 8 in. deep, marked 1/4 on W. side, & raised mound of stones for 1/4 Sec. Cor.

Note: Abandon line here,

Land Level,

Soil 2nd rate,

Timber, Scattering Cedar,

Chains,	West between Secs, 11 & 14, Var, 16° E,
40,00	Set Sandstone 16 x 10 x 10 in, 12 in, deep, marked 1/4 on N, side, & raised mound of stones for 1/4 Sec, Cor, Note, Abandon line here, on account of breaks, Land mostly level, Soil 2nd rate, Timber, Scattering Cedar,
	North between Secs, 11 & 12, Var, 16° E,
40,00	Set Trachyte 16 x 10 x 8 in 12 in, deep, marked 1/4 on W, side & raised mound of stones for 1/4 Sec, Cor,
0,00	Descend,

Subdivisions T. 41 R 16 W.

Chains,		Chains,
65,00	Foot of trachyte bench, &	43,00
	Enter, Danaro. Valley,	40,00
	bears E. & W. & old field,	45,00
80,00	Set sandstone, 14 x 10 x 5	
	in, 9 in. deep, in field	73.25
	notched 1 on E. & 5 on S	
	edges, & raised mound	80,40
	of stones, for Cor to Secs,	
	1, 2, 11, & 12,	
	Land mostly level,	
	Soil 2nd rate on bench,	
	1st rate in Valley,	40,20
	Timber, Cedar & pin on bench	

Cash on random line
between Secs, 1 & 12,
var, 16° E,

4,00	Ascend, & leave field bears	0,40
	N. & S,	

Salt Lake Meridian,

Chains,	
3,00	Enter bench bears N. & S.
40,00	Set temporary 1/4 Sec. Cor.
45,00	Ridge bears N.W. & S.E. & descend,
75,25	Road bears N.W. & S.E. in hollow, drains N.W.
80,40	Intersect Pine Valley Guide Meridian 35 lks. N. of Cor. to Secs. 1 & 12, from which, N. 89°45' W. on true line between Secs. 1 & 12,
40,20	Mark a trachyte in place, 3x1x1 ft. 1/4 on N. side, & raised mound of stones for 1/4 Sec. Cor. from which, Acedar 4 in. dia. bears, N. 70° W. 20 lks. dist. marked 1/4 S. B.T.
0,40	The Cor. to Secs. 1, 2, 11 & 12, Land mostly rolling.

Subdivisions, Tp. 41 S. R. 16 W.

Chains,	Soil 2nd rate, Timber, Cedar & Pine,
	North on true line between Secs, 1 & 2, Var, 16 E,
16,00	Stone Wall, fence bears E & W, leave field,
40,00	Set Sandstone 16 x 10 x 10 in, 12 in. deep, marked 1/4 on W, side, & raised mound of stones for 1/4 Sec. Cor,
41,70	Wash drains W,
44,70	Road bears N W & E,
51,50	Ascend Ridge
80,00	Intersect 8th Standard Parallel South 2,20 chs, E, of the Standard Cor. to Secs, 35 & 36, Tp. 40 S,

Salt Lake Meridian,

Chalcus	R. 16 W, where I set a Quartzite rock, 18x10x5 in, 12 in, deep, marked 1 notch on E, 5 on W, & 6 on S, edges, & "C.C", & raised, mound of stones for closing Cor, to Secs, 1 & 2, Land mostly level, Soil 1st rate, partly cultivated, Timber a few cedars on N, end,
	From the Cor, to Secs, 1, 2, 11 & 12, West on true line, between Secs, 2 & 11, Var, 16° E,
32,50	Foot of trachyte bench, bears N & S, ascend & leave field
40,00	Top of bench point, Set a

Subdivisions T. 41 S. R. 16 W.

Chains,	Trachyte 14x12x10 in, 9 in, deep, marked 1/4 on N, side, ▽ raised mound of stones for 1/4 Sec. Cor, Dist	Chains,	
56,00	Enter flat bears N.E. ▽ S,		
56,25	Road bears N. ▽ S,		
58,00	Wash drains S,		
60,50	Telegraph line bears N. ▽ S	21,00	
73,50	Road of ridge bears N. ▽ S,		
77,00	Do of same, descend,	40,00	
79,50	Bear Camp,		
80,00	Set sandstone 14x12x6 in, 9 in, deep, marked 2 notches on E, ▽ S on S, edges, ▽ raised mound of stones for Cor. to Secs, 2, 3, 10 & 11, from which, A cedar, 12 ins. dia, bears, 60 N, 60 lks. dist, marked S, 10, T, 41 S. R. 16. W. B.		

Salt Lake Meridian

Chains	Land mostly level, Soil 1st rate, No timber,
	South between Secs. 10 & 11, Var. 16° E,
21,00	Foot of high ridge bears N.E. & S.W.
40,00	The true Cor. falls in ridge, not set, therefore at 21,00 chs, I set a trachyte 20 x 10 x 7 in, 15 in. deep, marked 1/4 W.C. on W. Side & raised mound of stones for 1/4 Sec. Cor.
	Note; Abandon line here, Land broken, Soil 2nd rate, Timber, Scattering pine & Cedar

Subdivisions. Tp. 41 S. R. 16 W.

Chains,	
	From the Cor, to Secs, 2, 3, 10 & 11,
	West on true line between Secs, 3 & 10,
	Var. 16° E,
15,00	Foot of Extinct Volcano,
40,00	The true 1/4 Sec, Cor, falling in rocky side of the Volcano is not set therefore at 15 chs, I set Trachyte 16 x 10 x 6 in, 12 in deep, marked 1/4 W.C. on N, side & raised mound of stones, for Witness 1/4 Sec, Cor,
	Note; Abandon line here
	Land broken,
	Soil 2nd rate,
	No Timber,

Salt Lake Meridian

Chains,	North on true line between Secs, 2 & 3, Var, 16° E,
0,00	N.W. point of ridge,
40,00	At foot of volcano, Set trachyte 20×10×10 in, 15 in, deep, marked 1/4 on W, side, & raised mound of stones for 1/4 Sec, Cor, To avoid the Volcano I Offset E, 10 chs, thence N, 40,10 chs, thence W, 10,00 chs, to
80,10	Intersect 8th Standard Parallel South, 2,20 Chs. E. of Standard Cor, to Secs, 34 & 35, T, 40 S, R. 16 W. where I set a Lava rock 10×8×7 in, 6 in, deep, marked

2 notches E. 4 on N. & 6,
on Sedge & C.C. & raised
mound of lava rocks
for closing Cor. to Secs
2 & 3,..

Land mostly rocky
Soil 2nd " rate,
No Timber,
Note, Abandon further
Survey of this Twp. here
April 9th 1877,

J. G. Burrill,

General Description,

The surveyed lands of this
Township embrace the
extreme south end of
Damero Valley & a portion

of the timbered branch S. E. of same -

The lands are agricultural -

J. G. Burrill
U. S. Dep. Surveyor -

U. S. S

Salt L

The for

Township

Executed

Under

day of

April

examined

planations

surveys th

BOOK-A-153

U. S. SURVEYOR GENERAL'S OFFICE.

Salt Lake City, Utah, June 3d 1877

The foregoing field notes of the survey of the Subdivisional lines of *Township No.* 41 S *Range No.* 16 E. *Executed by* Bailey & Burrill *Under* Joint- *contract of the* 4th *day of* Sept- *1876, in the month of* April *1877, having been critically examined, the necessary corrections and explanations made, the said field notes, and the surveys they describe, are hereby approved.*

Nathan Kimball

Surveyor General for Utah.



BOOK-A-1534

Td Examined by C.H. Cranwell. C.C.

Field Notes
of the
Survey of the
North boundary of
Township 42 South
Range 1 West
of the
Salt Lake Meridian
by
J. G. Burnie
under Joint contract of
Bailey & Burnie
No. 78.
dated Sept. 4th 1876

Surveyed March 9th 1877.

58

BOOK

BOOK-A-153

North Boundary T 42 S. R 1 W. 92
Salt Lake Meridian

Survey commenced March 9th 1877
by J. G. Burrill

Note: The N. E. cor. of this township not being set on account of bluffs therefore from the cor. to T.s 42 & 43 S. R.s 1 & 2 W.

would read T 42 S. Camps.

I run

East on true line
between secs 6 & 31
Var. 15' 30" E.

19.00 Ascend, foot of red sandstone ledge comb bears N & S.

27.00 Top of same, descend

34.00 Further chaining being impracticable on account of broken ridge I set a witness cor. for 1/4 sec cor viz: A sandstone 12 x 10 x 10 in 8 in deep marked 1/4 W.C. on N. side, with mound of stone — thence I offset 30.00 chains N. thence

North boundary of T. 42 S R 1 W.

chains	East 79.10 chains thence
	South 30.00 chains to a point
	33.10 chs East of
80.00	The cor. point of secs 5, 6, 31 & 32
	where I mark stationary sand
	stone 10 x 10 x 10 feet above ground
	5 notches on E & 1 on W. edges & W
	and raise mound of stone for
	Witness cor. to secs 5.6.31 & 32
	Land very broken
	Soil 3rd rate
	Timber a few scattering pine & cedar
	East on a true line
	between secs 5 & 32
	Var. 15° 30' E.
33.10	The witness cor. at foot of ridge
	bears N.E. & S.W.
40.00	On W. edge of wash drains N.
	set sandstone 14 x 14 x 4 in 9

BOOK-

Sal

	a
	w
	a
	o
	2
	c
80.00	
	2
	1
	E
	of
	1/2
	4
	v
6.00	

BOOK-A-153

deep marked 1/4 on N. side, with mound of stone for 1/4 sec cor. as the line would then pass over broken ridge points

I offset 20.00 chains N. thence 40.00 chs E thence 20.00 chs S. to

87.00 The true cor. point where I set a Schale Rock 18 x 18 x 4 in 13 in deep marked 4 notches on E & 2 on W edges, with mound of earth raised from 4 pits each 24 x 12 x 12 in for cor to secs 4, 5, 32 & 33.

Land mostly broken. Soil 2nd rate. No timber

East on true line between secs 4 & 33

Var. 15° 30' E

6.00 Paria River 75 lks wide

North Boundary of T 42 S R 1

BOOK-A-153 Salt Lake Meridian

Chains	
	runs S.
7.00	Road bears N & S.
40.00	Falls in bluff cannot be set therefore at 9.00 chs. marked stationary sandstone 4 x 1½ x 1 above ground ¼ W.C. and rai mound of stone for witness ¼ sec
	Note. On account of bluffs I abandon line here. Land broken soil 2nd r No timber.

For general Description approval see end of subdiv notes of this township.

March 9th 1877

J. G. Burrill

U.S. Dep. Surveyor.

BOOK-A-1

BOOK-A-153

95

BOOK-A-153 5

Field Notes
of the
Subdivisions of
Township 42 South Range 1 West
Salt Lake Meridian
Utah Territory
as surveyed by
Bailey & Burrill
under joint contract Bailey & Burrill
No. 73. — dated Sept 4th 1876

Survey commenced March 10th 1877
" completed " 13th "

BOOK-A-153

88

Township 42 South **R.** 1 West



BOOK-A-153

Chains	Va. 15°. 30'. E.
30.00	Bluffs bear N & S. Descend
35.00	Foot of same
40.00	Set temp. 1/4 sec. cor.
80.22	Intersect Salt Lake Meridian 35 lks. S. of cor. to secs. 25 & 36 from which S. 89°. 45'. W. on true line bet. secs. 25 & 36
40.11	Set Sandstone 16×10×8 in. 11 in. deep marked 1/4 on N. side raised mound of stone for 1/4 sec. cor.
80.22	The cor. to secs. 25. 26. 35 & 36. Land broken, soil Erate Coal indications - No Timber

North bet. secs. 25 & 26

Va. 15°. 30'. E.

40.00	Set Sandstone 18×9×4 in. 12

Subdivisions T. 42. S. R. 1. W.

Chains	
	in. deep marked 1/4 on W. side & raised mound of stone for 1/4 sec. cor.
80.00	Set sandstone 20×11×9 in. 15 in. deep notched 1 on E & 2 on S. edges & raised mound of stone for cor. to secs. 23. 24. 25 & 26
	Land rolling - soil 2d rate.
	Coal — No Timber
	East on random line bet. secs. 24 & 25
	Va. 15°. 30'. E.
	Along south slope of Gray Bluff
40.00	Set temp. 1/4 sec. cor.
80.27	Intersect Salt Lake Meridian 17 lks. S. of cor. to secs. 24 & 25 from which S. 89°. 53'. W. on true line bet. secs. 24 & 25

BOOK

Salt

Chains	
40.14	
80.27	
40.00	
Note:	

BOOK-A-153

Salt Lake Meridian

Chains	
40.14	Set Sandstone 16×8×4 in. 11 in. deep marked 1/4 on N. side & raised mound of stone for 1/4 sec. cor.
80.27	The cor. to secs. 23.24.25 & 26. Land rolling - Soil 2 Rate Coal. - No Timber -
	North bet. secs. 23 & 24 Va. 15° 30' E. Ascend S.W. slope
40.00	Set Sandstone 16×10×4 in. 11 in. deep marked 1/4 on W. side & raised mound of stone for 1/4 sec. cor.
Note:	I abandon line here on account of Gray Bluffs - Land broken S.W. slope. Soil 3 Rate. - Coal indications No Timber -

Subdivisions 7.42. S.R.1.W.

Chains	
	From the cor. to secs. 34 & 35 on south boundary
	North bet. secs. 34 & 35
	Va. 15°. 30'. E.
	From the witness cor. 6.50 chs S. of true cor. I offset west 10.00 chs. thence North 46.50 chs. Thence East 10.00 chs to
40.00	On true line set sandstone 18×10×6 in. 12 in. deep marked 1/4 on W. side & raised mound of stone for 1/4 sec. cor.
	Gulch drains S.W. 9.00 chs. S. of 1/4 sec. cor.
80.00	Set sandstone 18×10×6 in. 12 in. deep notched 2 on E & 1 on S. edges & raised mound of stone for cor. to secs. 26. 27. 34 & 35
	Land broken & rocky

BOOK

Salt

Chains	
40.00	
80.17	
40.09	
80.17	

Salt Lake Meridian

Chains	Soil 3 rate. — Coal. No Timber —
	East on random line bet. secs. 26 & 35
	Va. 15°.30'E.
40.00	Set temp. 1/4 sec. cor.
80.17	Intersect N & S. line at cor. to secs. 26 & 35 from which West on true line bet. secs. 26 & 35
40.09	Set sandstone 20×9×4 in. 15 in. deep marked 1/4 on N. side & raised mound of stone for 1/4 sec. cor.
80.17	The cor. to secs. 26. 27. 34 & 35. Sand-rolling - Soil 2 rate Coal - No Timber -

Subdivisions T.42.S.R.1.W.

Chains	North bet. secs. 26 & 27
	Va. 15° 30' E.
40.00	Set Sandstone 16×9×7 in. 11 in. deep marked 1/4 on W. side & raised mound of stone for 1/4 sec. cor.
80.00	Set Sandstone 20×9×7 in. 15 in. deep notched 2 on E & S. edges & raised mound of stone for cor. to secs. 22.23.26 & 27
	Land broken - Soil 2d rate.
	Coal - No Timber -
	East on random line bet. secs. 23 & 26
	Va. 15° 30' E.
40.00	Set temp. 1/4 sec. cor.
80.16	Intersect N & S. line 17 lks. N. of cor. to secs. 23 & 26 from

BOOK-A-153

Salt Lake Meridian

Chains	which
	N. 89°53' W. on true line
	bet. secs. 23 & 26
40.08	Set Sandstone 20×9×4 in. 15 in. deep marked 1/4 on N. side & raised mound of stone for 1/4 sec. cor.
80.16	The cor. to secs. 22. 23. 26 & 27. Sand rolling - Soil 2 rate - Coal. — No Timber —

North bet. secs. 22 & 23

Va. 15°30' E.

40.00	Set Sandstone 15×10×4 in. 10 in. deep marked 1/4 on W. side & raised mound of stone for 1/4 sec cor.
80.00	Set Sandstone 15×10×6 in 10 in. deep notched 2 on E. & 3 on S. edges & raised mound of stone for cor. to secs 14. 15

Subdivisions 7.42.S. R.1.W.

Chains 22823.

Land rolling - Soil 2d rate
Coal. - No Timber. -

As the line East will strike the Gray Bluffs in less than 80.00 chs. I run East on true line bet. secs. 14 & 23

Va. 15° 30' E.

40.00 At foot of Bluffs bear N.W & S.E. set Sandstone 16x10x4 in. 11 in. deep marked 1/4 on N. side & raised mound of stone for 1/4 sec. cor.

Note: I abandon line here -
Land broken Soil 2d rate
Indications of coal -
No Timber. -

BOOK-A-153

Salt Lake Meridian

Chains	From the cor. to secs. 14. 15. 22 & 23.
	North bet. secs. 14 & 15
	Va. 15°. 30'. E.
40.00	Set Sandstone 16x10x4 in. 11
	in. deep marked 1/4 on W. side &
	raised mound of stone for 1/4 sec. cor.
	in mouth of hulch heads N.
Note:	I abandon line here -
	Land undulating Soil Erate
	No Timber -
	Mar 10th 1877. T. C. Bailey
	Mar 10th 1877 by J. G. Burrill
	From the cor. to secs. 33 & 34
	on the south boundary
	North bet. secs. 33 & 34
	Va. 15°. 30'. E.
1.00	East bank of Paria River
	runs S.W. heads N.W.

Subdivisions T. 42. S. R. 1. W.

Chains	
10.00	To avoid bluffs I offset West 7.00 chs. thence North 30.00 chs. Thence East 7.00 chs. to
40.00	On true line set sandstone 14×12×7 in. 9 in. deep marked 1/4 on W. side & raised mound of stone for 1/4 sec. cor.
	Continue on offset line & note the topography thereon
44.60	Fence bears E & W.
64.50	Divide between bluffs & lone Butte or hill
70.00	Deep Gully drains W.
74.00	" " " "
80.00	To point, Thence East 7.00 chs to
80.00	On true line mark sandstone in place 6×4×4 feet above ground notched 3 on E & 1 on S.

BOOK-A

Salt

Chains	
	so
	fo
	Sa
	So
	E
	bi
	De
9.00	Gu
40.00	Se
80.19	In
	se
	Th
	bi
40.10	Se
	in
	tr
	se

BOOK-A-153

Chains	sides & raised mound of stone for cor. to secs. 27. 28. 33 & 34
	Sand on true line & Bluffs
	Soil 3d rate — No Timber —
	East on random line bet. secs. 27 & 34
	Va. 15° 30' E.
	Descend N. side of Gulch to
9.00	Gulch heads N. E. cross it
40.00	Set temp. 1/4 sec. cor.
80.19	Intersect N & S. line at cor. to secs. 27 & 34 from which
	West on true line bet. secs. 27 & 34
40.10	Set Sandstone 16 x 10 x 5 in. 11 in. deep marked 1/4 on N. side & raised mound of stone for 1/4 sec. cor.

Subdivisions T. 42. S. R. 1. W.

Chains	
80.19	The cor. to secs. 27. 28. 33 & 34
	Sand broken & rocky
	Soil 3d rate - Soal indication
	No Timber - -
	North bet. secs. 27 & 28
	Va. 15° 30' E.
	Offset West 6.00 chs. thence
	North 15.00 chs. thence East
	6.00 chs. to
15.00	On true line in Gulch
	drains W. Ascend bluff
29.00	Top of same bears E & W.
40.00	Set Sandstone 16 x 12 x 6 in. 11
	in. deep marked 1/4 on W. side
	& raised mound of stone for
	1/4 sec. cor.
56.00	Water Pockets on line
75.00	Near top of Bluff bears E & W.

Salt Lake Meridian

Chains	build mound of stone for back sight —
10.00	Mark Red Sandstone in place 8×4×2 feet above ground 3 on E & 2 notches on S. sides & raised mound of stone on the top of it for cor. to secs. 21, 22, 27 & 28
	Land broken & rocky
	Soil 2 rate. Indications of Coal
	No Timber —
	East on random line
	bet. secs. 22 & 27
	Va. 15°. 30'. E.
	Along S. side of cañon.
40.00	Set temp. 1/4 sec. cor.
80.23	Intersect N & S. line 17 lks. S. of cor. to secs. 22 & 27 from which

Subdivisions T.42. S.R.1.W.

Chains	
	S.89°.53'.W. on true line
	bet. secs. 22 & 27
40.12	Set sandstone 16×9×8 in. 11 in.
	deep marked 1/4 on N. side &
	raised mound of stone for 1/4
	sec. cor.
80.23	The cor. to secs. 21.22.27 & 28.
	Land broken & rocky. Soil 2 rate
	Coal indications - No Timber -

North bet. secs. 21 & 22

Va. 15°.30'.E.

5.00	Bottom of Cañon drains W.
8.00	Top of same
15.00	Head of Deep Ravine drains
	N.E. 10.00 chs. then joins one from
	the N. & drains S.
	Coal vein in Ravines
40.00	Deposit small stone marked

Salt Lake Meridian

chains	with a cross (+) in mound of earth from 4 pits each 24 x 12 x 12 in for 1/4 sec. cor.
57.50	Gulch drains S.W.
60.50	" " S.W.
80.00	Set Soapstone 13 x 8 x 7 in. 8 in. deep notched 3 on E & S. edges & raised mound of stone for cor. to secs. 15. 16. 21 & 22
	Land broken & rocky. Soil 3 Gate Coal -- No Timber -
	East on random line bet. secs. 15 & 22
	Va. 15° 30' E.
40.00	Set temp. 1/4 sec. cor.
80.17	Intersect N. & S. line at cor. to secs. 15 & 22 from which
	West on true line

Subdivisions T. 42. S. R. 1. W.

Chains	Bet. secs. 15 & 22
40.09	Set Sandstone 16×10×4 in. 11 in. deep marked 1/4 on N. side & raised mound of stone for 1/4 sec.
80.17	The cor. to secs. 15. 16. 21. & 22 Land rolling - Soil 2 Rate Coal indications - No Timber -

---

North bet. secs. 15 & 16

Va. 15°. 30'. E.

15.00	Set Scale Rock 13×9×6 in. 8 in. deep marked 1/4 on W. side & W. C. & raised mound of stone for witness 1/4 sec. cor.; on account of the Grey Bluffs I offset West 22.00 chs. thence North 65.00 chs. to point 22.00 chs. West of
80.00	The true cor. which falling in

BOOK-A-153

Salt Lake Meridian

Chains | Bluffs is not set, therefore at the point 22.00 chs west of true cor. point I mark a Shale Rock in place 2½×2×1½ feet above ground 3 notches on E & 4 on S. sides & W.C. & raise mound of stone for witness cor. to secs. 9.10.15 & 16

Sand broken & rocky -

Soil Gate - Coal -

No Timber -

North bet. secs. 9 & 10

Va. 15° 30' E

40.00 --- To avoid bluffs I offset 30. chs. W. thence at 40. chs to set sandstone 18×12×9, 12 in deep, marked ¼ W.C. & raised mound of stones for witness ¼ Sec. cor. 30. chs. W. of true cor. point; continue North on offset line

80.00 chs. to point 30.00 chs. West of

80.00 The true cor. falling in bluffs cannot be set, therefore at the point 30.00 chs. West I mark

Subdivisions T. 42. S. R. 1. W.

Chains Sandstone in place 2½ × 2 × 1 foot above ground 3 notches on E & 5 on S. edge & W. C. & raise mound of stone for witness cor. to secs. 3. 4. 9 & 10 at foot of Gray Bluffs bearing N. W & S. E.

Land rocky bluffs -

Soil 3° date - No Timber -

Note: I abandon line here -

Mar 10th 1877 J. G. Burrill

Mar 12th 1877 by T. C. Bailey

From the cor. to secs. 32 & 33 on south boundary

North bet. secs. 32 & 33

Va. 15° 30' E.

5.00 Low Ridge bears E & W. monument of rocks 10.00 chs. East

16.00 Road bears E & W.

BOOK-A-153

Salt Lake Meridian

Chains	
25.00.	Wash drains E.
40.00	Set Sandstone 18×10×6 in. 12 in. deep marked 1/4 on W. side raised mound of earth from 4 pits each 24×12×12 in. for 1/4 sec. cor.
47.40	Foot of Bluffs, bears E & W. mark S. face of rock 29 | 28 / 32 | 33 W.C. for witness cor. to secs. 28.29.32 & 33 from which Adairsville bears East 40.00 chs.
50.00	Trace cor. falling in Bluffs is not set. Land S. part level, soil 1 rate N. part rocky bluffs, soil 3 rate No Timber —

East on random line bet. secs. 28 & 33

Va. 15° 30' E.

Subdivisions T.42 S. R.1 W.

Chains	
	From the witness cor. 32.60 chs. S. of true cor. point I offset East 20.00 chs. thence North 32.60 chs to
20.00	On true line, Set Quartzite 24x12 12.18 in. deep marked 4 notches on E & 1 on S. edges, W. C. & raised mound of stone for witness cor. to secs. 28.29.32 & 33.
29.00	Road bears N & S.
29.90	Ditch runs S.
34.80	Paria River 50 chs. wide runs S.E. heads N.E. Enter Bottom
40.00	Set temporary 1/4 sec. cor.
67.50	Wash drains S.W. leave Bottom bears N & S. Enter Bench
80.00	Intersect N & S. line at cor. to secs. 28 & 33 from which West on true line bet. secs. 28 & 33
40.00	Set Charred Cottonwood Post 48x4x4 in. 12 in. deep

BOOK-A-153

Salt Lake Meridian

Chains marked 1/4 S. on N. side for 1/4 sec. cor. from which
A Cottonwood 3 in. dia. bears S. 75 E. 40 lks. dist. marked 1/4 S B.T.
A White Sand Peak bears S. 89°45' W. about 50.00 chs. dist.

80.00 The cor. point to secs. 28. 29. 32 & 33.
Land mostly level bottom
Soil 1st & 2d rate -
No Timber -

North bet. secs. 28 & 29
Va. 15°30' E.
From witness cor. 20.00 chs.
East of true cor. I run North on offset line 40.00 ch. Thence West 20.00 chs. to

40.00 On true line at East foot of Bluffs bear N & S. set sand -

Subdivisions T. 42 S. R. 1 W.

		Chains
Chains	stone 20x12x12 in. 15 in. deep,	
	marked from W side for 1/4 sec. cor.	3.00
	Continue North on offset	3.00
	line from 20.00 chs. East of	7.50
	true line 80.00 chs. thence	12.00
	West 17.00 chs. to a point	24.50
	3.00 chs. East of	32.50
80.00	The true cor. falling in	
	Bluff is not set. Therefor	
	at the point 3.00 chs. East I	
	set Sandstone 20x16x6 in.	80.00
	in. deep notched 4 on E & 2 on S.	
	edges & W. C. raised mound of	
	stone for cor. to secs. 20. 21. 28 & 29	
	Land on offset level bottom	
	Pine 1st rate - No Timber -	
		47.00

East on random line
bet. secs. 21 & 28

BOOK-A-153

Salt Lake Meridian

Chains	Va. 15° 30' E.
3.00	Witness cor.
3.50	Paria River 50 lks. wide, runs S.
7.50	" " " " " " N.W.
12.00	" " " " " " S.W.
24.50	Road bears N & S.
32.50	Foot of Bluff bears N & S.
	Offset South 10.00 chs. Thence
	ascend gulch East 47.50 chs
	Thence North 10.00 chs. to
80.00	Intersect N & S line at cor. to
	secs. 21. 22. 27 & 28 from which
	West on true line
	bet. secs. 21 & 28
	with the offset line given
	going east & at
47.50	Mark Sandstone 3 x 2 x 2 feet
	above ground 1/4 on N. side
	& W.C. & raise mound of stone

Subdivisions T.42. S. R. 1. W.

Chains	
	for witness 1/4 sec. cor.
80.00	The cor. point to secs. 20. 21. 28 & 29
	S and W. part level bottom
	Soil 1st rate – E. part rocky
	& Bluffs. Soil 3rd rate –
	Indications of coal –
	No Timber. –
	North bet. secs. 20 & 21
	Va. 15° 30' E.
	From witness cor. 3.00 chs. E.
	of true cor. point I run North
	on Offset line 10.00 chs. thence
	West 3.00 chs. to
10.00	On true line
19.50	Paria River 50 lks. wide runs S.E.
39.00	" " " " " " S.W.
40.00	Set Sandstone 20×12×3 in. 15 in.
	deep marked 1/4 on W. side & raised

BOOK-A-153

Salt Lake Meridian

Chains	
	mound of earth from 4 pits each 24×12×12 in for ¼ sec cor. from which
	A Cottonwood 8 in. dia. bears N. 10° W. 40 lks. dist. Marked B.T.
41.00	Paria River 50 lks. wide runs S.E.
45.00	" " " " " " S.W.
57.00	" " " " " " E.
60.00	" " " " " " S.W.
70.00	Bluffs bear N.E. & S.W. Ascend
73.00	Top of Dome
80.00	Set Boulder 13×10×8 in. 8 in. above ground notched 4 on E & 3 on S. edges raised mound of stone for cor. to secs. 16, 17, 20 & 21
	Land mostly level, bottom
	Soil, Sandy
	Timber a few Cottonwoods

Subdivisions T. 42. S. R. 1. W.

Chains	
	East on random line
	bet. secs. 16 & 21
	Va. 15° 30' E.
2.50	Bear Bluff bears N & S. coal
	vein 2 feet thick in E. slope
	of same -
10.00	Paria River 50 lks. wide runs
	S. W. heads N.
15.00	Road bears N & S.
30.00	Ascend Black Hills bear N & S.
40.00	Set temp. 1/4 sec. cor.
79.90	Intersect N & S. line 35 lks.
	N. of cor. to secs. 16 & 21
	from which -
	N. 89° 45' W. on true line
	bet. secs. 16 & 21
39.95	Set Sandstone 20 x 16 x 4 in.
	15 in. deep, marked 1/4 on N.
	side raised mound of earth

BOOK-

Sub

Chains	
79.90	

BOOK-A-153

Salt Lake Meridian

Chains	from 4 pits, each 24×12×12 in for ¼ sec. cor.
79.30	The cor. to secs. 16.17.20 & 21
	S and W ½ level bottom
	E ½ broke Soil 1st & 2d rate
	No Timber. —

North bet. secs. 16 & 17

Va. 15°. 30' E.

2.50	Small Wash drains E.
4.50	Ravine drains E.
7.50	Knoll 50 lks. west
20.00	W. edge of Bottom bears N.E. & S.E.
40.00	Set Sandstone 12×11×8 in. 8 in. deep marked ¼ on W. side & raised mound of stone for ¼ sec. cor
60.00	Ridge bears S.W. & N.E.
80.50	Set Quartzite 20×12×4 in. 15 in. deep notched 4 on E & S. edges

Subdivisions T. 42. S. R. 1. W.

Chains	
	raised mound of stone for cor. to secs. 8. 9. 16 & 17 on Gravel Hill –
	Land broken – Soil 2d rate No Timber. –
	East on random line bet. secs. 9 & 16
	Va. 15°. 30'. E.
	Descend
10.00	Foot of Hill, Enter Bottom
	Bend of Paria River 50 lks. wide runs S. heads E.
23.50	Paria River 50 lks wide runs S. 85 W. heads N.
38.00	Leave Bottom & ascend Bench bears N. W. & S. E.
	Bench runs out 10.00 chs. S. E.
40.00	Set temp. 1/4 sec. cor.

BOOK-A-153

Salt Lake Meridian

	Chains	
	58.50	Near foot of Grey Bluffs 700 feet high bearing N.W. & S. and Intersect witness cor.
	80.00	The cor. point to secs. 9.10.15 & 16 from which West on true line bet. secs. 9 & 16
	40.00	Set Sandstone 16x10x4 in. 11 in. deep marked 1/4 on N. side & raised mound of stone for 1/4 sec. cor.
	80.00	The cor. to secs. 8.9.16 & 17 Land mostly level bottom Soil & Gate. No Timber

North bet. secs. 8 & 9
Va. 15°.30'. E.

Descend

	10.00	Canon drains E. & heads W. 30.00 chs. where it forks.

Subdivisions T.42. S. R. 1. W.

Chains	
	one heading N & the other south.
39.50	Gully drains N. E.
40.00	Set Sandstone 16×10×5 in. 11 in. deep marked 1/4 on W. side & raised mound of stone for 1/4 sec. cor. Thence offset E. 6.00 chs. Thence North 40.00 chs. to point 6.00 chs East of
80.00	The true cor. which falling in the bluffs cannot be set therefore at the point 6.00 chs. E. at foot of Bluffs bear N & S. 10° E. Set Sandstone 18×10×9 in. 12 in. deep notched 4 on E & 5 on S. edges & W.C. & raised mound of stone for witness cor. to secs. 4. 5. 8 & 9

BOOK

Salt

Chains	
	S
	N
	E
	be
6.00	Th
13.50	E
24.50	P
32.50	R
40.00	C
	se
	w
	[illegible]
	[illegible]
50.00	[illegible]
	o
80.00	T
	3.

BOOK-A-153

Salt Lake Meridian

Chains	Land broken, Soil 2d rate. No Timber.
	East on random line bet. secs. 4 & 9 Va. 15°.30'. E.
6.00	Witness cor.
13.50	Enter cultivated land bears N & S
24.50	Paria River 50 lks. wide runs S.E.
32.50	Road bears N & S.
40.00	On E. edge of Plowed land set temp. ¼ sec. cor. from which Peter Shirts' Old Stone House & Fort bears N. 37°.52'. W. about 25.00 chs. dist
50.00	Intersect witness cor. 30.00 chs. W. of
80.00	The true cor. point to secs. 3.4.9 & 10 from which

Subdivisions T.42. S.R.1.W.

Chains	
	West on true line bet. secs. 4 & 9
40.00	Set Sandstone 17×10×5 in. 11 in. deep marked ¼ on N. side & raised mound of stone for ¼ sec. cor.
80.00	The cor. point to secs. 4.5. 8 & 9 -
	Land mostly level bottom Soil 1st rate. No Timber
	North on random line bet. secs. 4 & 5
	Va. 15°.30'.E.
	From the witness cor. 6.00 chs. E. of true cor. I run North on offset line 23.00 chs. Thence West 6.00 chs. to
23.00	On true line at foot of hills

Salt Lake Meridian

Chains	Bend of River 2.00 chs. E. of line
40.00	Set temp. 1/4 sec. cor.
47.00	Paria River 40 lks. wide runs S.E.
50.00	" " " " " " S.W.
[illegible].00	" " " " " " S.E.
	N. end of fence 10.00 chs. E. on W. side of small cove.
[illegible]5.00	Paria River 40 lks. wide runs S.W.
[illegible].00	Intersect N. boundary of township at cor. to secs. 4 & 5 from which
	South on true line
	Bet. secs. 4 & 5
40.00	Set Sandstone 18×8×5 in. 12 in. deep marked 1/4 on W. side & raised mound of stone for 1/4 sec. cor.
80.00	The cor. to secs. 4 5. 8 & 9
	Land mostly bottom

Subdivisions T. 42. S. R. 1. W.

Chains	
	Soil Bate. No Timber River overflows its banks when the floods come. Mar 12th 1877 T. C. Bailey
	Mar 12th 1877 by J. G. Burrill from the cor. to secs. 31 & 32 on the south boundary North bet. secs. 31 & 32
	Va. 15° 30' E.
13.50	Wash drains N. E.
40.00	Set Charred Cedar Post 48×4×4 in. 12 in. deep marked 1/4 S. on W. side & raised mound of earth from 4 pits each 24×12×12 in for 1/4 sec. cor.
49.00	Wash drains N. E.
52.00	" " E.
54.50	" " S. E.

Salt Lake Meridian

Chains	
5.50	Wash drains S.W.
0.00	In Wash drains S.E. set Limestone 14×8×6 in. 9 in. deep notched 5 on E & 1 on S. edges & raised mound of stone for cor. to secs. 29. 30. 31 & 32
	Land level. Soil 1st rate No Timber. —

East on random line bet. secs. 29 & 32

Va. 15° 30' E.

12.00	Foot of steep Bluffs bear N.E & S.W. offset South 32.60 chs. Thence East 68.00 chs. to
80.00	Intersect N & S. line at witness cor. 32.60 chs. South of true cor. point to secs. 29 & 32 from which

Subdivisions T. 4 S. R. 1 W.

Chains	
	West on true line, with offset bet. secs. 29 & 32
40.00	Falling in Bluffs is not set therefore at 68.00 chs. set Quartzite 16×6×6 in. 11 in. deep marked 1/4 on N. side & W.C. & witness raised mound of stone for 1/4 sec. cor. being 28.00 chs. W. of true point
80.00	The cor. to secs. 29. 30. 31 & 32. Sand level. Soil Bate. No Timber.
	West on true line bet. secs. 30 & 31 Va. 13° 30' E.
40.00	Set temp. 1/4 sec. cor.
45.00	Wash drains S. E.
75.00	The witness cor. 5.00 chs. East

BOOK-A-153

Salt Lake Meridian

chains	of true point.
80.00	Intersection of W. boundary of township at cor. to secs. 30 & 31 from which
	East on true line
	bet. secs. 30 & 31
5.00	The witness cor.
[illegible]	Set Sandstone 20 x 12 x 6 in. 15 in. deep marked 1/4 on N. side raised mound of stone for 1/4 sec. cor.
80.00	The cor. to secs. 29. 30. 31 & 32.
	Land level - Soil 1st rate No Timber. —

North bet. secs. 29 & 30

Va. 15° 30' E.

2.50	Leave Wash heads N. E.
20.00	Foot of Bluffs bear E & W.
	further chaining on line

Subdivisions T.4.2. S.R.1.W.

Chains	in place being impractica-
	ble set Soapstone 20×5×8 in
	15 in. deep marked 1/4 on W.
	side & W.C. & raised mound
	of stone for witness 1/4 cor.
	Then measure West 20.00 chs.
	thence North 60.00 chs. thence
	East 20.00 chs to
80.00	At true cor. point, set
	Sandstone 11×10×6 in., 7 in.
	deep notched 5 on E. & 2 on S.
	edges & raised mound of stone
	for cor. to secs. 19.20.29 & 30
	Land broken - Soil 2 Rate
	Timber scattering Pine & Cedar

East on random line
bet. secs. 20 & 29
Va. 15° 30' E.

BOOK-A-153

Lt Lake Meridian

40.00 Set temp. 1/4 sec. cor.

70.00 Offset 10.00 chs. North Thence East 13.00 chs. Thence South 10.00 chs. to the witness cor. 3.00 chs. East of true cor. point of secs. 20.21.28 & 29 which makes intersection as follows

[illegible] Intersect N & S. line at cor. point to secs. 20.21.28 & 29 from which

West on true line, with the offsets, bet. secs. 20 & 29

10.00 Set Sandstone 10x10x6 in. 6 in. deep marked 1/4 on N. side & raised mound of stone for 1/4 sec. cor.

50.00 The cor. to secs. 19.20.29 & 30

Land broken Soil 2 Gate

Timber scattering Pine & Cedar.

Subdivisions T. 41. S. R. 1. W.

Chains	
	West on random line
	bet. secs. 19 & 30
	Va. 15° 30' E.
40.00	Set temp. 1/4 sec. cor.
61.00	Bottom of deep canon drains S. E.
70.32	Intersect W. boundary of
	township at cor. to secs. 19 & 30
	from which
	East on true line
	bet. secs. 19 & 30
40.32	Set sandstone 12 x 10 x 7 in. 8 in.
	deep marked 1/4 on N. side & raised
	mound of stone for 1/4 sec. cor.
80.32	The cor. to secs. 19. 20. 29 & 30
	Land broken, Soil 2 Rate
	Timber-Scattering Pine & Cedar

North bet. secs. 19 & 20

Va. 15° 30' E.

BOOK-A

Salt

Chains	
40.00	Set
	ma
	ma
80.00	Se
	dee
	& ra
	to s
	La
	Tim
	Ea
	bet
40.00	Se
80.36	In
	co
	N.
	bet
40.18	Set

Salt Lake Meridian

Chains	
40.00	Set Sandstone 16×11×5 in. 11 in. deep marked 1/4 on W. side & raised mound of stone for 1/4 sec. cor.
80.00	Set Sandstone 10×9×6 in. 6 in. deep notched 5 on E. & 3 on S. edges & raised mound of stone for cor. to secs. 17. 18. 19 & 20
	Land broken - Soil 2d rate - Timber scattering Pine & Cedar -
	East on random line bet. secs. 17 & 20
	Va. 15° 30' E.
40.00	Set temp. 1/4 sec. cor.
80.36	Intersect N & S. line 35 lks. N. of cor. to secs. 17 & 20 from which N. 89° 45' W. on true line bet. secs. 17 & 20
[illegible].18	Set Limestone 13×7×7 in. 8 in. deep

Subdivisions T. 42. S. R. 1. W.

Chains	
	marked 1/4 on N. side & raised mound of stone for 1/4 sec. cor.
80.36	The cor. to secs. 17. 18. 19 & 20. Land broken Soil Estate Timber. scattering Pine & Cedar
	West on random line bet. secs. 18 & 19
	Va. 15° 30' E.
40.00	Set temp. 1/4 sec. cor.
60.00	Further chaining being impracticable on account of broken nature of ground I cause a flag to be set at witness cor. 18.50 chs. W. of true cor. point & by triangulation ascertain the length of my line to be 98.90 chs intersecting said witness cor. Subtracting 18.50 chs would give

Salt Lake Meridian

Chains	
0.00	Intersecting W. boundary at cor. point to secs. 18 & 19 from which East on true line bet. secs. 18 & 19
0.40	Set Conglomerate 11×10×6 in. 7 in. deep marked 1/4 on N. side & raised mound of stone for 1/4 sec. cor.
80.40	The cor. to secs. ~~16~~ 17, 18, 19 & ~~24~~ 20 — Land broken — Soil 2 Rate Timber — scattering Pine & Cedar —

North bet. secs. 17 & 18

Va. 15° 30' E.

40.00	Set Sandstone 17×10×7 in. 10 in. deep marked 1/4 on W. side & raised mound of stone for 1/4 sec. cor.
80.00	Set conglomerate 20×10×7 in. 15 in. deep, notched 4 on S. & 5 on E. edges & raised mound of stone for cor. to secs.

Subdivisions 7.4 E. S. R. 1. W.

Chains	
	7.8.17 & 18
	Land broken, Soil 2 rate
	Timber - Scattering Pine & Cedar
	East on random line
	bet. secs. 8 & 17
	Va. 15° 30' E.
40.00	Set temp. 1/4 sec. cor.
80.00	Intersect N & S. line at cor. to
	secs. 8 & 17 from which
	West on true line
	bet. secs. 8 & 17
40.00	Set Quartzite 16 x 12 x 10 in. 11 in.
	deep marked 1/4 on N. side & raised
	mound of stone for 1/4 sec. cor.
80.00	The cor. to secs. 7.8.17 & 18
	Land broken, sloping N.
	Soil 2 rate - No Timber -
	Mar 12th J. G. Burrill

BOOK-A-153

Salt Lake Meridian

Mar 13th 1877 by T. Cr Bailey

Chains West on random line
bet. secs. 7 & 18

Va. 15° 30' E.

10.00 Set temp. 1/4 sec. cor.

0.00 Further chaining being impracticable on account of broken ground, set a flag at witness cor. 20.00 chs. W. of true cor. & ascertain by triangulation the length of my line to be 100.28 chs. – subtracting 20.00 chs. gives

0.28 Intersecting W. boundary of township at cor. point to secs. 7 & 18 from which
East on true line
bet. secs. 7 & 18

0.28 Set Sandstone 16×10×9 in. 11 in. deep marked 1/4 on N. side & raised mound of stone for 1/4 sec. cor.

Subdivisions T. 42. S. R. 1. W.

Chains	
80.28	The cor. to secs. 7. 8. 17 & 18.
	Sand broken, Soil 2d rate.
	Timber scattering Pine & Cedar
	North bet. secs. 7 & 8
	Va. 15° 30' E.
40.00	Set Slate Rock 16x10x7 in. 11 in. deep
	marked 1/4 on W. side & raised mound
	of stone for 1/4 sec. cor.
80.00	Set Sandstone 18x9x6 in. 12 in. deep
	notched 5 on E & S. edges & raised mound
	of stone for cor. to secs. 5. 6. 7 & 8
	Sand broken, Soil 2d rate -
	Timber - Scattering Pine & Cedar
	East on random line
	bet. secs. 5 & 8
	Va. 15° 30' E.
40.00	Set temp. 1/4 sec. cor.

BOOK-A

Salt L

Chains	
80.00	On a
	23.00
	23.00
	cor.
80.17	Inte
	to sec
	Wes
	bet.
40.09	Set
	mar
	of sto
80.17	The c
	San
	Tim
	Wes
	bet.
40.00	Set

BOOK-A-153

Salt Lake Meridian

Chains	
20.00	On account of broken ground I offset 23.00 chs. N. thence 26.17 chs. E. thence 23.00 S. to Witness cor. 6.00 chs. E. of true cor. point making at
50.17	Intersection of N & S. line at cor. point to secs. 4. 5. 8 & 9 from which
	West on true line
	bet. secs. 5 & 8
40.09	Set Sandstone 14×8×6 in. 9 in. deep marked 1/4 on N. side & raised mound of stone for 1/4 sec. cor.
50.17	The cor. to secs. 5. 6. 7 & 8 –
	Sand broken, Soil Ex rate
	Timber – Scattering Pine & Cedar
	West on random line
	bet. secs. 6 & 7
	Va. 15° 30' E.
40.00	Set temp. 1/4 sec. cor.

Subdivisions T. 42. S. R. 1. W.

Chains	
70.00	Further chaining being impracticable on account of broken ground I therefore cause a flag to be set at witness cor. 20.00 chs. W. of true cor. point & find by triangulation the length of my line to be 100.12 chs. subtracting 20.00 chs. gives
80.12	Intersecting W. boundary of township at cor. point to secs. 6 & 7 from which East on true line bet. secs. 6 & 7
40.12	set Sandstone 10×10×6 in. 6 in. deep marked 1/4 on N. side & raised mound of stone for 1/4 sec. cor.
80.12	The cor. to secs. 5. 6. 7 & 8 Land broken - Soil 2d rate Timber - scattering Cedar & Pine

BOOK-A-153

Chains	North on random line
	bet. secs. 5 & 6
	Va. 15° 30' E.
10.00	Set temp. 1/4 sec. cor.
6.00	On account of broken ground
	I offset 33.10 chs. E. thence 20.00 chs
	N. to witness cor. 33.10 chs. E. of true
	cor. point
0.00	Intersect N. boundary of town-
	ship at witness cor. point to secs 5 & 6
	from which
	South on true line
	bet. secs. 5 & 6
10.00	Set sandstone 16 x 10 x 10 in. 11 in.
	deep marked 1/4 on W. side & raised
	mound of stone for 1/4 sec. cor.
0.00	The cor. to secs. 5. 6. 7 & 8
	Sand broken soil 2d rate
	Timber scattering Pine & Cedar
	Mar 13th 1877 T. C. Bailey

General Description

The surveyed lands in this township embrace the bottoms along the Paria River. a portion of which is under cultivation, & the Town of Adairsville, in Sec. 33 containing about 50 inhabitants. which lands I return as agricultural —

Having found croppings of coal in the bluffs on either side of the river I return the following as coal lands viz:

W 3/4 of S. 5. all of Secs 6. 7. 8. 17. 18. 19. 29 & 30. W 3/4 of Sec 20. N. 1/2 of N 1/2 Sec 32 - E 1/2 Sec 9. E 1/2 Sec 16. S 1/2 S. 1/2 Sec 15. S.W. 1/4 Sec 14. E 1/2 & E 1/2 of N.W. 1/4 Sec 21 - N 1/2 & S.E. 1/4 of N.E. 1/4 & N.E. 1/4 of S.E. 1/4 of Sec 26 all of secs 22 - 26 - 26 27 - 34 - 35 = 36 - S 1/2 & N W 1/4 of Sec 23 & S. W. 1/4 Sec 24 —

BOOK-A-153

T. C. Bailey
U. S. Dep. Surveyor

153

BOOK-A-153

U. S. SURVEYOR GENERAL'S OFFIC

Salt Lake City, Utah, June 21st 187

The foregoing field notes of the survey of

North Boundary & Subdivisions

Township No. 4 2 S *Range No.* 1 West

Executed by Bailey & Russell

Under said *contract of the* 4th

day of Sept *187*6*, in the month o*

March *187*7*, having been critically examined, the necessary corrections and explanations made, the said field notes, and the surveys they describe, are hereby approved.*

Nathan Kimball

Surveyor General for Utah.

BOOK-A-15

BOOK-A-153

8d Examined by C.H. Cranwell. C.C.

Field Notes

Of The Survey of the South, East & North boundaries

Of Township 1/2 South, Range 2 West

Of The Salt Lake Meridian, Utah Territory

By

J. G. Burrill.

Under Joint Contract of Bailey & Burrill No 13 dated Sept. 4th 1876.

Survey Commenced March 2nd 1877

" Completed March 3rd 1877

BOOK-A-153

154

Township 42 South **R.** 2 West



South Boundary Tp. 42, S. R. 2 W.
BOOK-A-153 Salt Lake Meridian 45

ines, March 2nd 1874,
By J. G. Burrill,
From the established Corner
to Tps 42 & 43 S. Rs. 2 & 3 W.
Drew,
East on true line bet
Secs, 6 & 31,
Var, 15° 30' E
4,000 Set Limestone 18x10x4 in,
12 in, deep, marked 1/4 on
N. side & raised mound
stone for 1/4 Sec, Cor,
5,000 On edge of Buckskin Gulch
drains S.E. Set limestone
16x16x12 in, 10 in, deep,
marked 3 notches on E &
1 on Wedges, & raised
mound of stones for Cor,
to Secs, 5. 6. 31 & 32.
Land broken & rocky

South boundary Tp. 42 South

Chains	
	Soil 2nd rate,
	Timber Pine & Cedar,
	East on true line between Secs, 5 & 32,
	Var, 15° 30' E,
	I now cause a flag to be set on line on E, edge of Buckskin Gulch, and one in line North between Secs, 31 & 32, I now go to the last mentioned flag & run East on Offset line 15,00 Chs, thence South 15,00 Chs, to the flag on true line between Sections 5 & 32 at
15,00	On E, side of the Gulch,
40,00	Set limestone 17 x 10 x 4 in 11 in, deep, marked 1/4 on

BOOK-A-153

Range 2 West, Sixth Lake Meridian,

...ains	N, side, & raised mound
	of stones, for 1/4 Sec. Cor.
...0,00	Set limestone 20 x 18 x 9 in,
	15 in, deep, marked 4 notches
	on E, & 2 on W, edges & raised
	mound of stones, for Cor to Secs, 4, 5 32 & 33
	Land rolling,
	Soil 2nd rate, rocky,
	Timber, Cedar, pine
	& juniper

	East on true line between
	Secs, 4 & 33,
	Var. 15° 30' E,
...0,00	On ridge bears N.E. & S.W.
	Set limestone 20 x 15 x 9 in,
	15 in, deep, marked 1/4 on
	N, side, & raised mound
	of stones for 1/4 Sec. Cor.

South boundary Tp. 42. South

Chains	
30,00	Set limestone 18×10×10 in, 12 in, deep, marked 3 notches on E, & 3 on N, edges & raised mound of stones for Cor, to Secs, 3, 4, 33 & 34, Land rolling, Soil 2nd rate, Timber, Cedar & pine.
	East on true line between Secs, 3 & 34 Var, 15° 30' E,
27,00	Gulch drains S.E.
40,00	Set limestone 16×10×8 in, 10 in, deep, marked 1/4 on N, side, & raised mound of stones, for 1/4 Sec. Cor,
71,00	Road bears N.E. & S.W.
80,00	Set limestone 18×10×4 in, 12 in, deep, marked 2 notches

BOOK-A

Range

	on
	m
	Se
	L
	S
	T
	E
22,00	Gu
40,00	Se
	m
	ra
	1/4
80,00	Se
	de
	&
	of

BOOK-A-153

Range 2 West Salt Lake Meridian

on E, & 1 on W, edges, & raised mound of stones, for Cor, to Secs, 2, 3, 34 & 35,
Land rolling & rocky,
Soil Sandy,
Timber, Cedar & pine,

East on true line between Secs. 2 & 35,
Var, 15° 30' E,

22,00 Gulch draining S. E,
40,00 Set Limestone 14 x 10 x 9 in. 10 in. deep, marked 1/4 on N. side & raised mound of stones for 1/4 Sec, Cor,
80,00 Set limestone 18 x 11 x 9 in, 12 in, deep, marked 1 notch on E, & 5 on W, edges & raised mound of stones for Cor, to Secs, 1, 2, 35 & 36,

Sonch boundary Tp. 42 S. Range

Chains	
	Land rolling & rocky,
	Soil 2nd rate
	Timber, Cedar & pine
	East on true line between Secs. 1 & 36,
	Var. 15° 30' E.
	Descend,
40,00	Set Limestone 15 x 10 x 4 in. 10 in. deep, marked 1/4 on N. side & raised mound of stones for 1/4 Sec. Cor.
80,00	Set limestone 24 x 10 x 9 in. 18 in. deep, marked 6 notches on N.E.S. & Wedges for Cor. to Tps. 42 & 43 S. Rs. 1 & 2 W.
	Land E. slope rocky,
	Soil 2nd rate,
	Timber, Cedar & pine,

	Ut. Salt Lake Meridian
chains	From the established Corner to Tps. 42 & 43 S. R. 1 & 2 W.
	Iron,
	North on range line
	between Secs. 31 & 36,
	Var. 15° 30' E.
	Descend along E. slope,
40,00	Set sandstone 20 x 9 x 7/10 in. 15 in. deep, marked 1/4 on W. side & raised mound of stones for 1/4 Sec. Cor.
48,00	Gulch drains N.E.
	Offset East 5,00 chs.
	Thence North on offset line 32,00 chs. to point — 5,00 chs. East of true Cor. where I marked rocky ledge 5 notches N. & 1 S. W. C. & raised mound of stones, for Witness corner to Secs. 25, 30, 31, & 36, from which,

East boundary of 42 S. Range

Chains		
	A pine 12 in. dia. bears N. 85 E. 75 lks. dist. marked S. 30, T. 42 S. R. 1 W. B.T. Land broken & rocky Soil 3rd rate, Timber, scattering cedar,	
	North between Secs. 25 & 30, Var. 15° 30' E.	40.00
40.00	Continue on Offset line Set sandstone 16 x 10 x 4. 11 in. deep. marked 1/4 N.C. on W. side & raised mound of stones for witness 1/4 Sec. cor. 5.00 chs. E. of true cor. 80.00 chs. Thence West 5.00 chs to a point	80.00
80.00	on true line, Set Sandstone 16 x 10 x 5 in, 10 in, deep, marked 2 Notches North & 2 S. edges raised mound of stones for Cor. to Secs. 19, 24, 25, & 30, Land rocky & steep, Soil 3rd rate,	

7 W. Salt Lake Meridian,

Chains	No timber
	North between Secs, 19 & 24,
	Var, 15° 30' E.
	The line being impracticable
	in place I offset W. 20.00 chs.
	Thence N. on offset line 40. chs. to
40.00	set Sandstone 15 x 12 x 9.10 in. deep, marked
	1/4 W.C. on W. side. & raised mound of stones
	for witness 1/4 sec. cor. 20. chs. W. of true cor.
	Thence N. to 80. chs. thence E. 1.50 chs. to
	point 18.50 chs. West of
80.00	The true Cor. which falling in
	Red bluffs being N. & S. is not
	set. Therefore at the point
	18.50 chs. W. I set Limestone
	18 x 14 x 4 in. 12 in. deep. marked
	3 notches on N. & 3 on S. edges
	W.C. & raised mound of
	stones for Witness cor. to Secs.
	13, 18, 19, & 24 from which,
	A pine 8 in. dia. bears N.

East boundary Tp. 42 S. Range

Chains, 40 lks. dist. marked S. 1
T. 42 S. R. 2 W. W. C. B. 9.
Note; The true 1/4 Sec. Cor. falling
in bluffs is not set.
Land broken & rocky
Soil 3rd rate
Timber, a few cedars.
March 2nd 1877.

March 3d 1877
North between Secs. 13 & 18
Var. 15° 30' E.
The line being impracticable
in place I offset W. 20,00 ch
Thence N. on offset line 40. chs. to
40.00 set Sandstone 16 x 11 x 4. 11 in. deep marked 1/4 W.C.
W. side, & raised mound of stones for witness 1/4
Cor. 20 chs. W. of true cor. Thence N. 80. chs. to
a point 20.00 chs. West of
80,00 The true cor. which falling
in the red bluffs bearing
N. & S. is not set, therefore
at this point, 20,00 chs. W.

2 West Salt Lake Meridian.

I mark a Sandstone 12 x 10 x 10 ft. above ground 2 notches on N. & S. sides. M.C. & raised mound of stones for Witness corner to Secs. 7, 12, 13 & 18.

Note; The true 1/4 Sec. Cor. falling in the bluffs is not set, Land rocky, West slope, Soil Gravelly, No timber,

North between Secs. 7 & 12, Var. 15° 30' E,

Continue on offset line to set Sandstone 18 x 9 x 4. 12 in. deep. Marked 1/4 S.C. on N. side & raised mound of stones for Witness 1/4 Sec. Cor. 20. lks. N. of true cor. Continue N. to 80. chs. thence E. 280. chs. to on true line, Mark a Sandstone in place 4 x 3 x 2 ft. above ground 1 notch on N. & S. edges, & raised mound of stones for Cor. to Secs. 1. 6. 7 & 12.

East boundary Sp. 42 S. Rng

Chains from which,

A pine 9 in. dia. bears N. 80 E. 60 lks. dist. marked S. C. T. 42 S. R. 1 W. B. T.

Note: The 1/4 Sec. Cor. falls in bluffs is not set.

Land rocky W. slope.

Soil 3rd rate.

No Timber.

North between Secs. 1 & 6,

Var. 15° 30' E.

Along W. slope.

40,00 Set Sandstone 16 x 10 x 4 in. 10 in. marked 1/4 on W. side & raised mound of stones for 1/4 Sec. Cor. leave bluffs bear off N. E.

80,00 Set Sandstone 18 x 12 x 8 in.

2 West, Salt Lake Meridian

bains.	12 in. deep, marked 6 notches on N. E. S. & W. edges & rained mound of stones for Cor. to Tps. 41 & 42 S. Rs. 1 & 2 W. on E. side of House Rock Valley. Land rocky broken. Soil 2nd rate. Timber, a few cedars.

From the Cor. to Tps. 41 & 42 S. Rs. 1 & 2 West, I run West on random line between said townships, the Variation being 15° 30' E. by Burts improved Solar Compass setting temporary half mile & mile Corners at every 40,00 & 80,00 chs. I find the length of the line to be 5 miles 79 Chs. & 50 lks. & the falling to

North boundary Tp. 42 South, Range 2 West.

	be 96 lks, North of the
	township corner, The correction
	for the true line will therefore
	be 16 lks, S. per mile & the
	bearing N, 89, 53 E.
	From the cor. to Tps. 41
	& 42 S, Rs. 2 & 3 W, I run,
	N, 89, 53. E. on true line
	between Secs. 6 & 31
	Var. 15°30' E.
8,50	Wash drains S.E.
36,30	" " "
39,50	Set Sandstone 14x10x6 in,
	10 in, deep, marked 1/4 on
	N. side, & raised mound
	of earth from 4 pits each
	24x12x12 in, for 1/4 Sec. C
55,00	Wash drains S.W.
79,50	Set charred cedar post
	48x4x4 in, 12 in. deep

BOOK-A

	ma
	on
	of a
	x 12,
	31, &
	La
	So
	Tim
	N.
	5 &
40,00	Set
	deep
	& ra
	from
	for
47,00	Wa
57,00	Ra

BOOK-A-153

Range 1 West, Salt Lake Meridian

marked 5 notches on E, & 1
on W, sides & raised mound
of earth from 4 pits each 24
x 12 x 12 in, for cor, to Secs, 5. 6.
31, & 32,
Land nearly level,
Soil Private,
Timber, A few cedars,

---

on true line
N. 89, 53 E, between Secs,
5 & 32,
Var, 15° 30' E,
Set Sandstone 14 x 8 x 3 in, 10 in,
deep, marked 1/4 on N, side,
& raised mound of earth
from 4 pits, each 24 x 12 x 12 in,
for 1/4 Sec. Cor,
Wash drains S. E.
Road bears N. E. & S. W.

North boundary Tp. 42 S. Range

Chains	
80,00	Set a charred cedar post 48 x 4 x 4 in, 12 in, deep, marked 4 notches on E, & 2 on W, edges & raised mound of earth from 4 pits each 24 x 12 x 12 in, for Cor, to Secs, 4, 5, 32 & 33, Land level, Soil 1st rate, No Timber,
	on true line N, 89,53 E, between Secs, 4 & 33, Var, 15° 30' E,
40,00	Set charred cedar post 48 x 4 x 4 in, 12 in, deep, marked 1/4 S on N, side, & raised mound of earth from 4 pits each 24 x 12 x 12 in, for 1/4 Sec, Cor,
67.70	Road bears N.E. & S.W.

BOOK-A

West

Chains	
80,00	Set a
	x 4 in
	notc
	& ra
	4 pi
	Cor,
	La
	p
	N, 89
40,00	Set
	in, d
	& ra
	for
	two
80,00	Set

BOOK-A-153

West Salt Lake Meridian

ains 0,00	Set charred cedar post, 48 x 4 x 4 in, 12 in, deep, marked 3 notches on E, & 3, on W, edges & raised mound of earth from 4 pits each 24 x 12 x 12 in, for Cor, to Secs, 3, 4, 33, & 34 Land level, Soil Prairie, No Timber,
	on true line N, 89,53 E, between Secs, 3 & 34, Var, 15°30' E,
0,00	Set Sandstone 19, x 15 x 3 in, 13 in, deep, marked 1/4 on N, side, & raised mound of stones for 1/4 Sec, Cor, in Gap between two hills,
0,00	Set Sandstone 16 x 12 x 2 in, 10 in,

North Boundary Tp. 42 S. R[illegible]e

Chains	deep, marked 2 notches E & 4 on W. edges, & raised mound of earth from 4 pits each 24 x 12 x 12 in, for Cor. to Secs. 2, 3, 34, & 35.
	Land level,
	Soil 1st rate,
	No timber,
	N. 89.53 E. on true line between Secs. 2 & 35.
	Var. 15° 30' E.
38,00	Enter cedars N. & S.
40,00	Set Charred cedar post 48 x 4 x 4 in 12 in. deep, marked 1/4 S. on N. side, & raised mound of earth from 4 pits each 24 x 12 x 12 in for 1/4 Sec. Cor.
80,00	Set Sandstone 30 x 14 x 3 in

BOO[illegible]

2 West, [illegible]

Chains	21 in. [illegible] E. & [illegible] mou[illegible] Secs. [illegible] A [illegible] 45 [illegible] S. 2[illegible] A [illegible] 50 E. [illegible] 36, [illegible] Lan[illegible] So[illegible] Tim[illegible]
	N. [illegible] be[illegible]
[illegible]00	Wa[illegible]
[illegible]50	San[illegible]

BOOK-A-153

2 West, Salt Lake Meridian

21 in. deep, marked 1 notch on E, & 3 on W, edges & raised mound of stones for Cor. to Secs. 1, 2, 35 & 36, from which,

A cedar 12 in. dia. bears S. 45 W. 40 lks. dist. marked S. 2. T. 42 S. R. 2 W. B. T.

A cedar 15 in. dia. bears N. 50 E. 35 lks. dist. marked S. 36. T. 41 S. R. 2 W. B. T.

Land undulating.

Soil 1st rate.

Timber. Cedar on E 1/2.

N. 89° 35' E. on true line between Secs. 1 & 36.

Var. 15° 30' E.

Wash drains S. E.

Sandstone ledge bears N. W.

Week Boundary Ips. 42 South, Range 2

Chains	& S.E. & leave Timber,
40,00	Set Sandstone 13x8x6 in
	9 in. deep, marked 1/4 on
	N. side, & raised mound
	of stones for 1/4 Sec. Cor.
45,00	Head of Gully, drains S.
46,00	Road bears N. & S. in
	flat forming the N. end
	of House rock Valley
80,00	The cor. to Ips. 41 & 42 S.
	Rs. 1 & 2 W.
	Land rolling.
	Soil 1st & 2nd rate,
	Timber, Cedar on W. part
	March 3rd 1844.
	J. G. Burrill,
	U. S. Deputy Surveyor.

BOOK-A

No C

& app

dins

BOOK-A-153

Range 2 West, Salt Lake Meridian

Notes, For General Description & approval see end of Sub-division Notes of this Tp.

UK-A-153

F

comp 177

Copied J.H.M.
& compared

Field Notes
of the
Subdivision of
Township 42 South Range 2 West
of
Salt Lake Meridian
Utah Territory
as surveyed by
Bailey & Burrill
under joint contract Bailey & Burrill
No. 73 - dated Sept 4th 1876

Survey commenced Mar 3rd 1877
" completed " 6th "

Subdivisions T. 42. S. R. 2. W.

Chains	
	Mar 3d 1877 by T. C. Bailey
	From the cor. to secs. 35 & 36
	on the south boundary of the
	township
	North Set. secs. 35 & 36
	Va. 15° 30' E.
20.00	Gulch drains N. E.
40.00	Set Limestone 16×10×8 in 11
	in deep marked 1/4 on N.
	side & raised mound of stone
	for 1/4 sec. cor.
48.00	Gulch drains S. E.
68.00	" " E.
80.00	Set Limestone 18×10×4 in
	12 in deep notched 1 on E & S.
	edges & raised mound of stone
	for cor. to secs. 25. 26. 35 & 36
	Land rolling, soil 2d rate
	Timber Cedar & Pine –

Sal

Chain
21.00
40.00
55.00
80.00
40.00

Salt Lake Meridian

Chains	East on random line
	bet. secs. 25 & 36
	Va. 5°30' E.
21.00	Gulch drains N.E. Ascend
40.00	Set temp. 4 sec. cor.
55.00	Ridge bears N.E. & S.W.
	From this point I cause a
	flag to be set at the witness
	cor. 5.00 chs. east of the corner
	point & by triangulation I find
	the distance to be 20.00 chs.
	east, which gives
80.00	To intersection of the true cor.
	point to secs. 25 & 36 on the
	east boundary from which
	West on true line
	bet. secs. 25 & 36
40.00	Set Limestone 18x10x5 in 12
	in deep marked point.

Subdivisions T. 42. S. R. 2. W.

Chains	side & raised mound of stone for ¼ sec. cor.	Chai
82.00	The cor. to secs. 25.26.35 & 36.	
	Land broken E. slope	
	Soil 2d rate.	
	Timber scattering cedar & pine	14.0
		40.
	North bet. secs. 25 & 26	49.
	Vu. 15.30 E.	60.
38.00	Gulch drains N. E.	
40.00	Set Limestone 16×10×4 in. 11 in. deep	80.
	marked ¼ on W. side & raised	
	mound of stone for ¼ sec. cor.	
49.00	Road bears N. E. & S. W.	
80.00	Set Limestone 18×9×7 in. 12 in.	
	deep notched 1 on E. & 2 on S. edges	40.0
	& raised mound of stone for	
	cor. to secs. 23.24.25 & 26	
	Land broken soil 2d rate	80.1

W. Salt Lake Meridian

of	Chains	Timber Cedar & Pine
5		
5 & 36		East on random line
		Pt. secs. 24 & 25
		Va. 5.30 E.
line	14.00	Road bears N.E. & S.W. Descend
	40.00	Set temp. 1/4 sec. cor.
	49.00	Gulch drains N.E.
	60.10	Intersect at witness cor. 20.00 chs west of
deep	80.10	The true cor. point to secs. 24 & 25 on east boundary of the township from which
		West on true line
in.		Pt. secs. 24 & 25
edges	40.05	Set Sandstone 15x10x5 in 10 in deep marked 1/4 on N. side & cor raised mound of stone for 1/4 sec
	80.10	The cor. to secs. 23. 24. 25 & 26

182

Subdivision 1 & 2. S. R. 2 W.

Chains	Land, broken & rocky Oil 2 Mile Timber, Spruce Cedar & Pine.	Sa Chain
	North Lat. secs. 23 & 24. Var. 15° 30 E.	
40.00	Set Limestone 20 × 9 × 7 ins. 16 in. deep marked ¼ on W. side & raised mound of stone for ¼ sec. cor.	10.00
46.00	Gulch drains N. E.	
80.00	Mark Limestone in place 24 × 20 × 12 in. above ground notches E & 3 on S. Agn. & raised mound of stone for cor. to secs. 13. 14. 23 & 24 from which	28.9 30.0 32.0
	A Cedar 7 in. dia. bears S. 60 W. 56 lks. dist. marked S. 23. 7. 4 2. S. R. 2 W. B.T.	40.0 61.5
	A Cedar 7 in. dia. bears N. 45° W. 6 lks. dist. marked S. 14. B.T.	

Salt Lake Meridian

Chains	Land broken E. slope
	Soil 2 rate
	Timber Cedar & Pine
	East on random line
	Pt. secs. 13 & 24
	Va. 15.30 E.
	Descend
10.00	Foot of Buckskin Plateau
	bears N & S. Enter House Rock
	Valley
28.90	Road bears N & S.
30.00	Wash drains S. E.
32.00	" " S.
40.00	Set temp. 1/4 sec. cor.
61.50	Foot of Bluffs bear N & S. on E.
	side House Rock Valley & inter-
	sect at the witness cor. 18.50.
	chs. W. of

Subdivisions T. 42 S. R. 2 W.

Chains		Chains
80.00	The true cor. to secs. 13 & 24 on east boundary of township from which first on true line bet. secs. 13 & 24	79.00
		80.00
40.00	Set Limestone 15×12×12 in 10 in deep marked ¼ on W. side & raised mound of earth from 4 pits each 24×12×12 in for ¼ sec. cor.	
80.00	The cor. to secs. 13. 14. 23 & 24 Land rolling - soil 1st & 2d rate Timber - a few Cedar & Pines.	
	North bet. secs. 13 & 14 Va. 15° 30' E.	
10.00	Gulch drains E.	
40.00	Set Limestone 15×10×5 in 10 in deep marked ¼ on W. side & raised mound of earth from 4 pits each 24×12×12 in for ¼ sec. cor.	0.75
		20.00

Salt Lake Meridian

Chains	
79.00	Gulch drains N. E.
80.00	Set Limestone 20 x 12 x 4 in 15 in deep notched 1 on E & 4 on S. edges raised mound of stone for cor. to secs. 11, 12, 13 & 14 from which
	A Pine 20 in. dia. bears N. 55° W. 106 lks. dist. marked S. 11. T. 42. S. R. 2. W. B. T.
	A Cedar 4 in. dia. bears S. 62° W. 160 lks. dist. marked S. 14. B. T.
	Land, broken. Soil Rate Timber Cedar

East on random line
Pt. secs. 12 & 13
Va. 15° 30' E.

0.75	Gulch drains N. E.
20.00	Foot of mountains bear N & S.
	Enter House Rock Valley

Subdivisions T. 4 S. R. 2 W.

Chains		Ta
32.00	Hash drains S.	Chain
36.00	Road bears N & S.	
40.00	Set temp. 1/4 sec. cor.	
46.50	Hash drains S.	
60.00	Intersect at witness cor.	
	20.00 chs west of	4.50
80.00	The true cor. point to secs. 12 & 13	12.5
	on the E. boundary of the town-	24.5
	ship from which	26.0
	West on true line	40.0
	bet. secs. 12 & 13	
40.00	Set Sandstone 20 x 14 x 4 in 15	
	in. deep marked 1/4 on N. side	
	& raised mound of earth from	
	4 pits each 24 x 12 x 12 in for 1/4 sec.	
	cor. from which	
	A Cedar 7 in. dia. bears S. 80 E.	75.4
	35 lks. dist. marked 1/4 S. B.T.	80.0
80.00	The cor. to secs. 11, 12, 13 & 14.	

Salt Lake Meridian 187

Chains	Land rolling Soil 1st & 2d rate No Timber
	North Bt. secs. 11 & 12 Va. 15° 30' E.
4.50	Wash drains E.
12.50	" " "
24.50	" " N. E.
26.00	Deep rocky gulch drains S. E.
40.00	Set Limestone 36 x 15 x 5 in 25 in deep, marked 1/4 on W. side & raised mound of stone for 1/4 sec. cor. from which I Cedar 4 in. dia. bears S. 32. E. 240 lks. dist. marked 1/4 S. B.T.
75.40	Gulch drains E.
80.00	Set Limestone 30 x 20 x 5 in 20 in. deep notched 1 on E & 5 on S.

Sub divisions T. 42. S. R. 2. W.

Chains	edges for cor. to secs. 12. 11 & 12
	from which
	A Cedar 4 in. dia. bears S. 85. W.
	30 lks. dist. marked S. 4. T. 42
	S. R. 2. W. B. T.
	Land broken E. slope
	Soil 2d rate rocky
	Timber Cedar & Pine
	East on random line
	bet. secs. 1 & 12
	Va. 15° 30' E.
	Descend
20.00	Ravine drains S. E.
30.00	Bluffs bears N & S.
40.00	Set temp. ¼ sec. cor.
	Enter Valley
42.00	Wash drains S.
43.50	Road bears N & S.

Salt Lake Meridian 159

Chains	
77.00	Foot of Bluffs ascend to
80.50	Intersect east boundary of
	township 7 lks. N. of cor. to
	secs. 1 & 12 from which
	N. 89° 53' W. on true line
	bet. secs. 1 & 12
40.25	Set Limestone 18×14×3 in 12 in
	deep marked 1/4 on N. side & raised
	mound of stone for 1/4 sec. cor.
	from which
	A Cedar 20 in. dia. bears East
	165 lks. dist. marked 1/4 S. B.T.
80.50	The cor. to secs. 1. 2. 11 & 12
	Land W. 1/2 broken. Soil 2 rate
	E. 1/2 mostly level. Soil 3 rate
	Timber Cedar

North on random line
bet. secs. 1 & 2

Subdivision, T. 42. S. R. 2. W.

Chains		Sa
1.15	Wash drains E.	Chain
11.20	" " "	
27.65	Ravine drains S. follow it N. to	
35.65	Leave it heads N. W.	
40.00	Set temp. ¼ sec. cor.	
79.26	Intersect N. boundary of town	10.00
	ship 35 lks. W. of cor. to secs. 1 & 2	40.00
	from which	
	South 00°15' West on true line	
	pt. secs. 1 & 2	49.0
39.26	Set Limestone 16×10×5 in 10 in	80.00
	deep marked ¼ on W. side &	
	raised mound of stone for ¼	
	sec. cor.	
79.26	The cor. to secs. 1. 2. 11 & 12	
	Land broken & rocky	
	Soil 2 rate.	
	Timber Cedar & Pine	
	March 3rd 1877 T. C. Bailey	

	Chains	
		Mch 5th 1877 by J. G. Burrill
		from the cor. to secs. ~~[illegible]~~ 34 & 35 on the
to		south boundary of the township
		North bet. secs. 34 & 35
		Va. 15°30' E.
in	10.00	Road bears N.E. & S.W.
1 & 2	40.00	Set Limestone 16 x 11 x 10 in. 11 in.
		deep marked 1/4 on W. side & raised
		a mound of stone for 1/4 sec. cor.
	49.00	Hatch drains N.E.
in	80.00	Set Limestone 16 x 10 x 5 in. 11 in. deep
		notched 2 on E & 1 on S. edge for cor. to
4		secs. 26, 27, 34 & 35.
		Land broken & rocky
		Soil Sandy.
		Timber Cedar & Pine

East on random line
bet. secs. 26 & 35

Subdivision [illegible] S. R. 2 W.

Chains		Ch.
	[illegible] 15.30 E.	
36.00	Gulch drains N. E.	
40.00	Set lump [illegible] cor.	55.00
[illegible]	Road [illegible] N. E. & S. W.	64.00
80.10	Intersect N & S line at the cor. to secs. ~~26 & 35~~ 25 26 35 & 36 from which West on true line pt. secs. 26 & 35	80.00
40.05	Set Limestone 18 x 9 x 6 in. 12 in. deep marked [illegible] on N. side raised mound of stone for [illegible] sec. cor.	
80.10	The cor. to secs. 26. 27. 34 & 35 [illegible] Soil 2 rate Timber Cedar & Pine	
		21.00
	North pt. secs. 26 & 27	40.00
	Var. 15° 30' E.	79.90
18.00	Gulch drains N. W.	
40.00	Set Limestone 18 x 10 x 4 in. 12 in. de	

Salt Lake Meridian

Chains	
	marked 2 on N. side raised mound of stone for 1/4 sec. cor.
55.00	Gulch drains N. E.
64.00	" " E.
80.00	Set Pines lone 16 x 8 x 8 in 11 in. deep notched 2 on E & S. edges raised mound of stone for cor. to secs 22.23.26 & 27
	Land rolling, Soil 2 Rate Timber Cedar & Pine

East on random line
bet. secs. 23 & 26.
Var. 15° 30' E.

21.00	Gulch drains N. E.
40.00	Set temp 1/4 sec. cor.
79.90	Intersect N & S. line 7 lks. S. of cor. to secs. 23.24.25 & 26 from which S. 89° 53' W. on true line

	Chi[illegible] secs. 25 & 26	
[illegible]	Set Dimension stones [illegible] in.	
	[illegible]	
	ground of stone for 4 secs. ea.	
77.00	Chicago B secs. 22. 23. 26 & 27.	
	Rail setting rocky	
	Set 2 [illegible]	
	[illegible]	

North [illegible] secs. 22 & 23

Nov. 15. 308.

110.00	Set Dimension stone 16 × 10 × 5 in. 11 in. [illegible] ground of stone	
	deep [illegible] notched [illegible] edges for	10.
	4 secs. ea.	20.
112.00	[illegible] No. 6.	40.
80.00	On east slope of Ridge [illegible]	80.
	Dimension stones 24 × 7 × 7 in. [illegible] & [illegible] ground of stone	
	notched 2 ends & 3 [illegible] edges for ea.	
	[illegible] secs. 22 & 23 [illegible]	

Salt Lake Meridian 195

	Chains	
		Cedar 10 in. dia. bears S. 45 E.
		72 ths dist. marked S. 23. 18. 7.
		Cedar 6 in. dia. bears S. 83. W. 55 L.
		6 ths dist. marked S. 22. 7. 42. 5.
		11. 2. 11. 5.
		Land broken & rocky, Soil Grate.
		Timber Cedar & Pine —
		East on random line
		Pt. secs. 14 & 23
		Ther. 15° 30' E.
		Descend
	10.00	Ravine drains N. E.
	20.00	" " "
	40.00	Set temp. to sec. cor.
	80.00	Intersect N & S. line at the cor.
		to secs. ~~14 & 23~~ 13. 14. 23 & 24 from which
		West on true line
		Pt. secs. 14 & 23.

Subdivision [illegible]

Chains		Chains
40.00	Set Limestone 16 x 10 x 6 in. [illegible] deep marked [illegible] side raised mound of stone [illegible] sec. cor. [illegible]	80.
	A Cedar [illegible] diam. [illegible]	
	[illegible] marked [illegible]	
80.00	The cor. B sec. [illegible]	
	Land [illegible]	
	[illegible]	
	[illegible] Cedar & Pine	
	North [illegible] sec. 14 & 15	
	Ch. 15.30 E.	
12.00	Ravine trains N. E.	
25.00	" " S. E.	
40.00	Set Limestone 15 x 10 x 6 in. 10 in. deep marked [illegible] side raised mound of stone for [illegible] sec. cor.	10. 20. 25.

BOOK-A-153

[illegible] 197

Chains	
80.00	[illegible] 24 x 8 [illegible]
	[illegible] S. edge [illegible]
	[illegible]
	[illegible]
	[illegible] bears N. 66.
	E. 164 lks. dist. marked S. 11.
	[illegible] S. R. 2. W. [illegible]
	[illegible] bears S. 35.
	W. 232 lks. dist. marked S. 15
	[illegible]
	[illegible]
	[illegible]
	[illegible]
	[illegible]
	Va. 15. 30. E.
10.50	[illegible] chains N. [illegible] E.
20.00	" " "
25.00	" " "

Subdivision 198 [illegible] S. R. 2. W.

Chains		Chan
40.00	Set temp. [illegible]	
55.00	Gulch drain S. 80. E.	
80.00	Intersect [illegible] line at the cor. to secs. 11.12.13 & 14 from which [illegible]	40.0
40.00	Set limestone [illegible] in deep marked by [illegible] side [illegible] from which [illegible]	80.0
	A Pine 12 in. dia. bears N. 80. E. 30 lks. dist.	
	A Pine 10 in. dia. bears South 13 lks. dist. both trees marked [illegible]	
70.00	The cor. to secs. 10.11.14 & 15 Land broken rocky Soil [illegible] Timber [illegible] Pine	40.0
		80.5

BOOK-A-153

Chains	North bet. secs. 10 & 11
	Va. 15° 30' E.
40.00	Set Charred Cedar Stake 4 x 4 x 4 in 12 in deep marked ¼ S. on W. side & raised mound of earth from 4 pits each 24 x 12 x 12 in. for ¼ sec. cor.
80.00	Set Red Sandstone 25 x 8 x 3 in 18 in deep notched 2 on E & 5 on S. edges & raised mound of earth from 4 pits each 24 x 12 x 12 in for cor. to secs. 2, 3, 10 & 11
	Land level. Soil Plate Timber scattering Cedar & Pine
	East on random line bet. secs. 3 & 11
	Va. 15° 30' E.
40.00	Set temp. ¼ sec. cor.
80.50	Intersect N & S line 35 lks. N.

Chains	Notes	Chains
	1.2.11 & 12	
	Cor. to secs. ~~2 & 11~~ from which	
	N. 89° 45' W. on true line	
	Pt. secs. 2 & 11	40.00
40.25	Set blazed Cedar Post 4 & 4 in. 12 in. deep marked 4 S. on	
	N. side & raised mound of earth	
	from 4 pits each 24 x 12 x 12 in. for 1/4	
	sec. cor.	80.00
80.50	The cor. to secs. 2, 3, 10 & 11.	
	Land level Soil Gate	
	Timber some Cedar & Pine	
	North on random line	
	Pt. secs. 2 & 3	
	Ch. 15, 30 L.	
40.00	Set temp. 1/4 sec. cor.	
80.00	Intersect N. boundary of	
	the township 30 lks. W. of the	30.00
	cor. to secs. 2 & 3 from which	40.00

Salt Lake Meridian 201

Chains	S.E. 21 W. on true line
	Al. secs. 2 & 3
40.00	Pet. Charred Cedar Post
	4 x 4 x 12 in. deep marked
	in S. on W. side raised mound
	of earth from 4 pits each 24 x 12 x 12
	in. for ¼ sec. cor.
80.00	The cor. to secs. 2, 3, 10 & 11
	Land level - Soil 1st rate
	No Timber
	Mar 5th 1877 J. G. Burrill

Mar 5th 1877 by T. C. Bailey

Tas. on the cor. to secs. 33 & 34

on south boundary of township

North bet. secs. 33 & 34

Va. 15.30 E.

30.00	Gulch drains N.E.
40.00	Pet. Limestone 24 x 9 x 6 in. 18

702

[illegible]

[illegible]

[illegible]

[illegible]

70.00 [illegible]

80.00 [illegible]

[illegible]

[illegible]

[illegible]

[illegible]

[illegible]

[illegible]

[illegible]

[illegible]

5.00 [illegible]

18.00 [illegible]

36.00 " " "

44.00 [illegible]

79.80 [illegible]

Last Lake Meridian

Chains	
	26.27 34 + 35
	S. of cor. to secs. ~~27 & 34~~ from which
	S. 89° 53' W. on true line
	Cor. to secs. 27 & 34
39.93	Pet. Limestone 16 x 10 x 11 in. 11 in.
	deep marked 1/4 on N. side &
	raised mound of stone for 1/4 sec.
	cor.
79.86	The cor. to secs. 27, 28, 33 & 34
	Land rolling. Soil 2 rate
	Timber: Cedar & Pine

North Cor. secs. 27 & 28

Va. 15° 30' E.

36.00	Ravine drains N.W.
40.00	Pet. Limestone 20 x 11 x 8 in. 15 in.
	deep marked 1/4 on W. side & raised
	mound of stone for 1/4 sec. cor.
80.00	Pet. Limestone 18 x 9 x 6 in. 12 in.
	deep notched 3 on E & 2 on S. edges

Subdivisions [illegible]

Chains	Raised mound of stones for cor. to secs. 21, 22, 27 & 28. Land broken & rocky. Will Bate Timber Pine & Cedar	Chai 79.9
	East on random line	
	Pt. secs. 22 & 27	32.0
	Ave. 15° 30' E.	40.0
28.00	Gulch drains N.E.	
40.00	On Ridge bars N.E. & S.W. set temp. 1/4 sec. cor.	
54.00	Gulch drains N.E.	54.0
79.94	Intersect N & S. line 35 lks. S. of cor. to secs. 22 23 26 & 27 ~~[illegible]~~ from which S. 89° 45' W. on true line Pt. secs. 22 & 27	80.0
3[illegible].97	Set Limestone 18×10×3 ins. 12 ins. deep marked [illegible] N. side & raised mound of stone for 1/4 sec. cor.	

Lift Lake Meridian

Chains	
79.94	The cor. to secs. 21.22.27 & 28
	Land rolling Soil 2 rate
	Timber Cedar & Pine
	North bet. secs. 21 & 22
	Va. 15°.30'.E.
32.00	Gulch drains N.E.
40.00	Set Limestone 20×9×7 in. 15 in. deep marked ¼ on W. side & raised mound of stone for ¼ sec. cor.
54.00	Ravine drains N.E.
80.00	Set Charred Cedar Post 48×4×4 in. 12 in. deep notched 3 on E & S. side & raised mound of earth from 4 pits each 24×12×12 in. for cor. to secs. 15.16.21 & 22
	Land rolling Soil 2 rate
	Timber Cedar & Pine

Subdivisions [illegible]

Chains	Test on random line	Chain
	Pt. secs. 15 & 22.	
	Ne. 15. 30 L.	
32.00	Rocky Ledge bears N & S.	
40.00	Set temp. [illegible]	
51.50	Ravine drains N.	40.00
63.50	" " "	
75.00	Ridge bears N & S.	
80.00	Intersect N & S. line at cor. to secs. ~~15 & 22~~ 14 15 22 + 23 from which	
	West on true line	80.0
	Pt. secs. 15 & 22	
40.00	Set Limestone 14 x 10 x 5 in 9 in deep marked 1/4 on N. side & raised mound stone for 1/4 sec. cor. from which	
	A Cedar 7 in dia. bears North 72 lks. dist. marked 1/4 S. D. T.	
80.00	The cor. to secs. 15. 16. 21 & 22.	
	Land rolling N. slope rocky	

BOOK-A-153

Salt Lake Meridian

Chains	Point & Note
	Thinks Cedar & Pine —
	North Tot. Secs. 15 & 16
	Tw. 15 S. 30 E.
40.00	Set Charred Cedar Post 48 x 4 x 4 in. 12 in. deep marked 1/4 S. on W. side & raised mound of earth from 4 pits each 24 x 12 x 12 in. for 1/4 sec. cor.
80.00	Set Pine stone 22 x 18 x 2 in. 16 in. deep notched 3 on E & 4 on S. edges & raised mound of stone for cor. to secs. 9. 10. 15 & 16 from which
	A Cedar 8 in. dia. bears S. 77 W. 136 lks. dist. marked S. 15 T. 4 E. S. R. 2 W. B. T.
	A Cedar 8 in. dia. bears N. 10 W.

[illegible] R. 2. W.

Chains		Chains
	Methodist marked S. 9. B.T.	
	Land gentle A. slope	
	Soil Gale, Timber Cedar & Pine	
	East on random line	40.00
	bet. secs. 10 & 15	
	Var. 15° 30' E.	
40.00	Set temp. 1/4 sec. cor.	72.10
80.00	Intersect N & S. line at cor. to	74.25
	secs. 10 & 15 from which	80.00
	West on true line	
	bet. secs. 10 & 15	
40.00	Set Limestone 18 x 14 x 4 in. 12 in. deep	
	marked 1/4 on N. side & raised mound	
	Stone 1/4 sec. cor. from which	
	Cedar 4 in. dia. bears S. 15 W. 50	
	Th. dist. marked 1/4 S. B.T.	
80.00	The cor. to secs. 9. 10. 15 & 16	
	Land undulating Soil Gale	

Salt Lake Meridian

209

Chains fine grass Timber Cedar & Pine

South Lat. secs. 9 & 10
Va. 15° 30' E.

40.00 Pet Limestone 12×10×6 in 8 in deep marked 1 on W. side raised mound fearth from 4 pits each 24×12×12 in for 1/4 sec cor.

72.10 Low Ridge bears E & W.

74.25 Wash drains S. E.

80.00 Pet Sandstone 16×15×3 in, 11 in deep notched 3 on E & 5 on S. edges raised mound of stone for cor. to secs. 3. 4. 9 & 10 from which

A Cedar 12 in. dia. bears N. 1 E. 40 lks dist. marked S. 3 T. 4 2. S. R. 2 W. B. T.

A Cedar 9 in. dia. bears N. 15 W. 15 lks. dist. marked S. 4 B. T.

Sand rolling. Soil 2 Vale

Timber Cedar & Pine

Salt Lake Meridian

Chains	North on random line
	bet. secs. 3 & 4
	Ave. 15°. 30'. E.
40.00	Set temp. 1/4 sec. cor.
80.04	Intersect north boundary of
	township 70 ths. W. of cor. to secs. 3 & 4
	from which
	S.0°. 30'. W. on true line
	bet. secs. 3 & 4
40.04	Set Limestone 14 x 10 x 4 in. 9 in.
	deep marked 1/4 on W. side & raised
	mound of earth from 4 pits each
	24 x 12 x 12 in. for 1/4 sec. cor.
80.04	The cor. to secs. 3, 4, 9 & 10
	Land level - Soil Water -
	No. timber -
	Mar 5th 1877 T. C. Bailey

Subdivisions T. 4 S. R. 2 W.

Chains	Mar. 6th 1877 by J. G. Burrill	Chains
	From the cor. to secs. 32 & 33	40.00
	on the south boundary of town	40.50
	ship I run	80.06
	North bet. secs. 32 & 33	
	Lat. 15° 30' E.	
28.00	Hale to rains N.	
40.00	Set Limestone 16 x 10 x 4 in 11	40.03
	in deep marked 4 on W. side	
	& raised mound of stone for ¼ sec. cor.	
80.00	Set Limestone 20 x 9 x 5 in 15	80.06
	in deep notched 4 on E & 1 on S.	
	edges & raised mound of stone	
	for cor. to secs. 28. 29. 32 & 33	
	Land rolling rocky -	
	Soil Dark Timber Cedar & Pine	
		25.00
	East on random line	40.00
	bet. secs. 28 & 33	

Salt Lake, Meridian

Chains	Var. 15°.30' E.
40.00	Set temp. ¼ sec. cor.
40.50	Ravine drains N.W.
80.06	Intersect N & S. line at the cor. to secs. 28 & 33 from which West on true line bet. secs. 28 & 33
40.03	Set Limestone 18×10×6 in. 12 in. deep marked ¼ on N. side & raised mound of stone for ¼ sec. cor.
80.06	The cor. to secs. 28.29.32 & 33. Land rolling & rocky Soil 2 rate Timber Cedar & Pine

North bet. secs. 28 & 29
Va. 15°.30' E.

25.00	Wash drains N.W.
40.00	Set Limestone 16×9×5 in. 11 in. deep marked ¼ on W. side & raised

Subdivisions [illegible] Sec. [illegible]

Chains		Chains
	mound of stones for 1/4 sec. cor.	40.04
53.00	Ravine drains N.W.	
80.00	Set Limestone 24 x 18 x 14 in 18 in deep notched 4 on E & 2 on S. edges & raised mound of stones for cor. to secs. 20 21 28 & 29 Land undulating soil 2 rate good grass. Timber, Cedar & Pine	80.08
	East on random line bet. secs. 21 & 28	14.00
	Var. 15° 30' E.	38.00
10.00	Ravine [illegible] N.W.	
40.00	Set temp. 1/4 sec. cor.	40.00
80.08	Intersect N & S. line 35 lks. S. of cor. to secs. 21 & 28 from which S. 87° 45' W. on true line bet. secs. 21 & 28	80.00

Salt Lake Meridian

Chains	
40.04	Set Limestone 18×11×10 in. 12 in. deep marked ¼ on N. side & raised mound of stone for ¼ sec. cor.
80.08	The cor. to sec. 20.21.28 & 29 Land, rolling, Soil 2 Rate Timber, Cedar & Pine.

North

Cor. sec. 20 & 21

Va. 15° 30' E.

14.00	Ravine drains N.W.
38.00	Leave timber & enter sage brush flat bears N.E. & S.W.
40.00	Set Limestone 18×9×9 in. 12 in. deep marked ¼ on W. side & raised mound of stone for ¼ sec. cor.
80.00	Set Charred Cedar Post 48×4×4 in. 12 in. deep raised mound of earth from 4 pits each 24×12×12 in. &

Subdivisions [illegible] S. R. 2 W.

Chains		Chains
	marked [illegible] S. sides	
	~~[illegible]~~	
	~~[illegible]~~	40.00
	~~[illegible]~~ from which	
	A Cedar [illegible] bears S. 63 E.	
	310 lks. dist. marked S. 21 T.	
	[illegible] S. R. 2 W. B. T.	
	Land nearly level, Soil Fate	80.00
	Timber Pine & Cedar on S. part.	
	East on random line	
	bet. secs. 16 & 21	
	Var. 15° 30' E.	
15.00	Enter timber bench bears N. E. & S. W.	40.00
38.00	Ravine drains N.	
40.00	Set temp. [illegible] sec. cor.	
63.50	Ravine drains N.	
80.00	Intersect N & S. line at	
	cor. to secs. 16 & 21 from which	

Salt Lake Meridian

Chains	
	West on true line
	bet. secs. 16 & 21
40.00	Set Limestone 14×9×5 in 9 in deep
	marked 1/4 on N. side raised mound
	of stone for 1/4 sec. cor. from which
	A Cedar 8 in. dia. bears North 100
	lks. dist. marked 1/4 S. B. T.
80.00	The cor. to secs. 16, 17, 20 & 21
	Land undulating Soil Drift
	Timber Cedar & Pine

North bet. secs. 16 & 17
Ra. 13°. 30'. E.

40.00	Set Charred Cedar Post 48×4
	×4 in. 12 in deep marked 1/4 S. on
	N. side raised mound of earth
	from 4 pits each 24×12×12 in for 1/4 sec. cor.
	from which
	A Cedar 12 in. dia. bears S. 50. E.

Subdivisions T. 42 S. R. 2 W.

Chains		Chains
	25 lks. dist. marked 4 S. R. T.	
80.00	Tel. Charred Cedar Post 4 x 4 x 4 in. 12 in. deep marked 4 notches on E. & S. sides & raised mound of earth from 4 pits each 4 x 12 x 12 in. for cor. to secs. 8. 9. 16 & 17 from which A Cedar 10 in. dia. bears N. 72 E. 20 lks. dist. marked S. 9. T. 42 S. R. 2 W. B. 1.	40.00
	Land level Soil Bats Timber Afro Cedars	80.00
	East on random line bet. secs. 9 & 16 Va. 15° 30' E.	
40.00	Tel. Comp. 4 x 4 x 4 cor.	40.00
45.00	Leave flat & enter Timber bears N. E & S. W.	
80.00	Intersect N & S. line at	54.00

Salt Lake Meridian

Chains	
	cor. to secs. 9 & 16 from which
	West on true line
	bet. secs. 9 & 16
40.00	Set Sandstone 16x14x4 in. 11 in.
	deep marked ¼ on N. side & raised
	mound of earth from 4 pits each 24
	x12x12 in for ¼ sec cor. from which
	A Cedar 9 in. dia. bears South 65
	lbs. dist. marked ¼ S. B. T.
80.00	The cor. to secs. 8. 9. 16 & 17
	Land undulating, Soil 1st & 2d rate
	Timber Cedar on E ½

North bet. secs. 8 & 9

Va. 15° 30' E.

40.00	Deposit small rocks in mound
	of earth from 4 pits each 24x12x12 in for
	¼ sec. cor.
54.00	Road bears N.E. & S.W.

Chains		Chains
80.00	Set Charred Cedar Post 4 x 4 in. 12 in. deep marked 4 notches on E & S on S. side & raised mound of earth from 4 pits each 24 x 12 x 12 in. for cor. to secs. 45. 8 & 9	40.00
	Land level. Soil 1st Rate. No Timber	80.00
	Test on random line bet. secs. 4 & 9 Va. 15°30' E.	
10.00	Road bears N. E. & S. W.	
40.00	Set temp. 1/4 sec. cor.	15.00
62.70	Wash drains S. E.	40.00
64.50	" (same) " N. E.	45.50
67.00	" (") " S. E.	80.08
80.00	Intersect N & S. line at the cor. to secs. 4 & 9 from which Test on true line	

Salt Lake Meridian

Chains	Pt. secs. 4 & 7
40.00	Set Charred Cedar Post 4 & 4 x 4 in. 12 in. deep marked 1/4 S. on N. side. Raised mound of earth from 4 pits each 24 x 12 x 12 in. for 1/4 sec. cor.
80.00	The cor. to secs. 4. 5. 8 & 9.
	Land level. Soil Vale
	No Timber.

North on random line
Pt. secs. 4 & 5
Va. 13. 30. E.

15.00	Wash drains S. E.
40.00	Set temp. 1/4 sec. cor.
45.50	Road bears E & W
80.08	Intersect north boundary of township 140 lks. W. of cor. to secs. 4 & 5 from which S. 1° 0' W. on true line.

722

Subdivisions		Chains	
Chains	bet. secs. [illegible]		
40.08	Set Charred Cedar Post		
	[illegible] in deep marked	15.00	
	¼ S. on W. side & raised mound		
	of earth from 4 pits each 24 x 12 x 12		
	in for ¼ sec. cor.		
80.08	The cor. to secs. 4 & 5 & 8 & 9		
	Land level. Soil Fate		
	No Timber		
	Mar 6th 1877 J. G. Burrill		
	Mar 6th 1877 by T. C. Bailey	39.00	
	from the cor. to secs. 31 & 32 on	40.00	
	south boundary of township		
	North bet. secs. 31 & 32		
	Va. 15°. 30'. E.		
	From a point on E. side		
Camp	15.00 east of [illegible] sec. 56, 37 and 32		
	of Buckskin Gulch on line	80.00	
	bet. secs. 5 & 32 I run		



Salt Lake Meridian

Chains	
	North on an offset line 15.
	00 chs thence 15.00 chs West to
15.00	On true line on N. side of the
	Gulch where I set a limestone
	16×14×4 in. 11 in. deep marked
	5 notches on E & 1 on W. edges &
	W. C. Raised mound of stone
	for witness cor. to secs 5, 6, 31 & 32
	from which
	A Pine 7 in. dia. bears S. 75 W. 84 lks
	dist. marked W. C. S. 31. T. 42. S. R. 2 W.
	B. T.
39.00	Small Ravine drains N. W.
40.00	Set Limestone 16×10×5 in. 11 in. deep
	marked 1/4 on W. side Raised mound
	of stone for 1/4 sec. cor. from which
	A Cedar 12 in. dia. bears S. 45 E. 75 lks
	dist. marked 1/4 S. B. T.
80.00	Set Limestone 18×14×4 in. 12 in. deep
	notched 5 on E & 1 on S. edges for cor. to secs.

Subdivision Tp. 2 S. R. 2 W.

Chains	29.30.31 Ds. from which	Chains 79.90	
	A Cedar line tree, bars N. 10 E.		
	10 lks. dist. marked S. 29 W.		
	1.2. S. R. 2. W. B.		
	Land undulating Soil Brat		
	Timber = Cedar & Pine -		
	East on random line	40.00	
	bet. secs. 29 & 32	60.00	
	Va. 15°. 30. E.	75.00	
40.00	Set temp. 1/4 sec. cor.	80.00	
46.00	Ravine drains N. W.		
79.90	Intersect N & S. line 17 lks		
	S. of cor. to secs. 29 & 32 from which		
	S. 89°. 53. W. on true line		
	bet. secs. 29 & 32	40.00	
29.95	Set Limestone 16 x 10 x 4 ins. 11		
	in deep marked 1/4 on N. side		
	& raised mound of stones for 1/4 sec. cor.		

[illegible] Lake Meridian

Chains	
79.90	The cor. to secs. 29. 30. 31 & 32
	Land undulating Soil Grate
	Timber Cedar & Pine
	West on random line
	bet. secs. 30 & 31
	Va. 15° 30' E.
40.00	Set temp. 1/4 sec. cor.
60.00	Enter flat & leave timber bears N.E. & S.W.
75.00	Leave " & ascend
80.00	Intersect west boundary of the
	township at cor. to secs 30 & 31
	from which
	East on true line
	bet. secs. 30 & 31
40.00	Set Limestone 20 x 14 x 6 in. 15
	in. deep marked 1/4 on N. side &
	raised mound of stone for 1/4
	sec. cor. from which

Chains for cor. to secs. 19.20.29 & 30 –
Land rolling. Soil Grate
Timber – Cedar & Pine –

East on random line
bet. secs. 20 & 29
Va. 15° 30' E.

40.00 Set temp. 1/4 sec. cor.
42.00 Ravine drains N. E.
79.94 Intersect N & S. line 35 lks. S. of
cor. to secs. 20 & 29 from which
S. 89° 45' W. on true line
bet. secs. 20 & 29
59.97 Set Limestone 15 x 10 x 5 in 10 in
deep marked 1/4 on N. side & raised
mound of stone for 1/4 sec. cor.
79.94 The cor. to secs. 19.20.29 & 30
Land rolling & rocky, Soil Grate
Timber – Cedar & Pine –

Subdivision, T. 42 S. R. 2 W.

Chains		Chains	
	West on random line		
	bet. secs. 19 & 30		
	Va. 15° 30'	12.00	Se
		40.00	
10.00	Leave timber & enter flat	40.00	[illegible]
40.00	Set temp. in sec. cor.		[illegible]
75.00	Enter timber & leave flat ascend		[illegible]
79.76	Intersect west boundary of		[illegible]
	township 16 ths. S. of cor. to secs.		[illegible]
	19 & 30 from which	50.00	[illegible]
	S 89° 53' E. on true line	73.00	Se
	bet. secs. 19 & 30	80.00	[illegible]
39.76	Set sandstone 15 x 10 x 5 in. 10		[illegible]
	in. deep marked ¼ on N. side		[illegible]
	& raised mound of earth from 4		[illegible]
	pits each 24 x 12 x 12 in. for ¼ sec. cor.		[illegible]
79.76	The cor. to secs. 19, 20, 29 & 30		[illegible]
	Land undulating. Soil Brite		
	Timber, a few bedars.		[illegible]

Salt Lake Meridian

Chains	North, Pt. secs. 17 & 20
	Lat. 15° 30' E.
12.00	Lean timber venter flat, bears N.E. & S.W.
40.00	
40.00	Pit, Sandstone 24×10×4 in. 18 in. deep marked ¼ on W. side raised mound of stones for ¼ sec. cor. from which A Cedar 18 in. dia. bears North 230 lks. dist. marked ¼ S.B.T.
50.00	Ridge bears S.W. enter timber
73.00	Lean timber venter flat bears S.W.
80.00	Pit, Charred Cedar Post 48×4×4 in. 12 in. deep raised mound of earth from 4 pits each 24×12×12 in. for cor. to secs. 17. 18. 19 & 20
	Land rolling — Soil Plate — Timber — Cedar & Pine —

East on random line
Pt. secs. 17 & 20

530

Subdivisions [illegible] S. [illegible] W.

Chains	Tie No. 30.	Chains
15.00	Enter timber bears N.E. & S.W.	
35.00	Ridge bears N.E. & S.W.	
40.00	Set tie for [illegible] sec. cor.	
50.00	Leave timber bears N.E. & S.W.	
80.40	Intersect N & S. line 35 lks.	40.00
	N. of cor. to secs. 17 & 20 from which	58.00
	N. 89.45 W. on true line	76.00
	bet. secs. 17 & 20	78.90
40.20	Set Charred Cedar Post 4 ft	
	4 x 4 in. 12 in. deep marked 1/4 S.	
	on N. side & raised mound of earth	
	from 4 pits each 24 x 12 x 12 in. for 1/4	
	sec. cor. from which	38.90
	A Cedar 10 in. dia. bears West	
	40 lks. dist. marked 1/4 S. B. T.	
80.40	The cor. to secs. 17. 18. 19 & 20	
	Land undulating	78.90
	Soil 1st & 2d rate — Timber Cedar	

W. Salt Lake Meridian

	Chains	
		1 Pine on middle part –
S.W.		
		West on random line
		bet. secs. 18 & 19
S.W.		Va. 15°.30'.E.
lks.	40.00	Set temp. 1/4 sec. cor.
which	58.00	Road bears N.E. & S.W.
	76.00	Wash drains S.
	78.90	Intersect west boundary of town-
48x		ship 35 lks. N. of cor. to secs. 18 & 19
d 1/4 S.		from which
of earth		N. 89°.45'.E. on true line
for 1/4		bet. secs. 18 & 19
	38.90	Set Charred Cedar Post 48x4x4 in.
west		12 in. deep marked 1/4 S. on N. side &
S.W.		raised mound of earth from 4 pits
		each 24x12x12 in. for 1/4 sec. cor.
	78.90	The cor. to secs. 17.18.19 & 20 –
Cedar		Land nearly level – Soil Rate

Lab. [illegible] 237 [illegible] 2 S. R. 2 W.

Chains	No Timber
	North Set. secs. 17 & 18
	Va. 15° 30' E.
25.50	Road bears N.E. & S.W.
40.00	Set Charred Cedar Post 48 x 4 x 4 in. 12 in. deep marked 1/4 S. on W. side & raised mound of earth from 4 pits each 24 x 12 x 12 in for 1/4 sec. cor.
80.00	Set Charred Cedar Post 48 x 4 x 4 in. 12 in. deep notched 5 on E & 3 on S. edges & raised mound of earth from 4 pits each 24 x 12 x 12 in for cor. to secs. 7, 8, 17 & 18
	Land nearly level, Soil Bate
	No Timber

Chains
40.00
54.50
80.00
40.00
80.00

Salt Lake Meridian

Chains	East on random line
	Pt. secs. 8 & 17
	Va. 15° 30' E.
40.00	Set temp. 1/4 sec. cor.
54.50	Road bears N. E. & S. W.
80.00	Intersect N & S. line at cor.
	to secs. 8 & 17 from which
	West on true line
	Pt. secs. 8 & 17
40.00	Set Charred Cedar Post 48 x 4 x 4
	in. 12 in. deep marked 1/4 S. on N.
	side & raised mound of earth
	from 4 pits, each 24 x 12 x 12 in. for 1/4 sec. cor.
	from which
	A Cedar 8 in. dia. bears N. 30 W.
	266 lks. dist. marked 1/4 S. B. T.
80.00	The cor. to secs. 7, 8, 17 & 18
	Land nearly level - Port Bate.
	No Timber.

Subdivision 7 & 2 S. R. 2 W.

Chains		Chains
	West on random line bet. secs. 7 & 18 Va. 13° 30' E.	0.00
40.00	Set temp. ¼ sec. cor.	
77.80	Intersect west boundary of township 70 lks. N. of cor. to secs. 7 & 18 from which N. 89° 30' E. on true line bet. secs. 7 & 18	80.00
37.80	Set Charred Cedar Post 48 x 4 x 4 in. 12 in. deep marked ¼ S. on N. side & raised mound of earth from 4 pits each 24 x 12 x 12 in. for ¼ sec. cor.	
77.50	The cor. to secs. 7. 8. 17 & 18	
	Land level - Soil Rate	40.00
	No Timber -	80.00

North bet. secs. 7 & 8
Va. 13° 30' E.

Salt Lake Meridian

Chains	
0.00	Set Charred Cedar Post 48x4x4 in. 12 in. deep marked 1/4 on W. side & raised mound of earth from 4 pits each 24x12x12 in. for 1/4 sec. cor.
80.00	Set Charred Cedar Post 48x4x4 in. 12 in. deep notched 5 on E & S. edges & raised mound of earth from 4 pits each 24x12x12 in. for cor. Secs. 5, 6, 7 & 8.
	Land Level Soil Water Timber a few Cedars
	East on random line bet. secs. 5 & 8
	Var. 15° 30' E.
40.00	Set temp. 1/4 sec. cor.
80.00	Intersect N & S. line at cor. to secs. 5 & 8 from which West on true line bet. secs. 5 & 8

736

Subdivision 842 S. R. 2 W. Ta

Chains		Chains
40.00	Set Charred Cedar Post 48 x 4 x 4 in. 12 in. deep marked 1/4 S. on N. side & raised mound of earth from 4 pits each 24 x 12 x 12 in. for 1/4 sec. cor.	37.30
80.00	The cor. to secs. 5. 6. 7 & 8	37.30
	Land level	
	Soil Gate	
	No Timber	
	West on random line	
	bet. secs. 6 & 7	
	Va. 15° 30' E.	
8.00	Road bears N. E. & S. W.	3.75
40.00	Set temp. 1/4 sec. cor.	40.00
77.30	Intersect west boundary of	51.00
	township 20 lks. S. of cor. to secs.	50.10
	6 & 7 from which	
	S. 89° 51' E. on true line	

N. Salt Lake Meridian

t 48x4	Chains	bet. secs. 6 & 7
1/4 S. on	37.30	Set Charred Cedar Post 48x4x4
earth		in. 12 in. deep marked 1/4 S. on N. side
in. for		& raised mound of earth from 4 pits
		each 24x12x12 in. for 1/4 sec. cor.
	37.30	The cor. to secs. 5.6.7 & 8
		Land level.
		Soil 1st Rate
		Timber a few Cedars.
		North on random line
		bet. secs. 5 & 6
		Va. 15°.30'.E.
	3.75	Road bears N.E. & S.W.
	40.00	Set temp. 1/4 sec. cor.
ny of	51.00	Old Road bears N.E. & S.W.
to secs	80.10	Intersect north boundary of
		township 190 west of cor. to secs. 5
		& 6 from which

738

Subdivision T. 42 S. R. 2 W.

Chains	S. 1° 2' W. on true line
	bet. secs. 5 & 6
40.10	Pet. Sandstone 16 x 4 x 3 in. 11 in. deep marked ¼ on W. side & mis. mound of Gypsum for ¼ sec. cor.
80.10	The cor. to secs. 5. 6. 7 & 8
	Land, level. Soil Rate. Timber a few Cedars.
	Mar 6th 1877 T. C. Bailey

General Description

The lands in this township embrace the timbered plateau on the N. slope of the Buckskin Mountains, a portion of Kimball Valley & the small Valley of "House Rock".

The lands are agricultural

T. C. Bailey
U. S. Dep. Survey

U. S.

Salt

The f

S. C

Townsh

Execut

Under

day of

Mar

examin

planati

surveys

BOOK-A-153

739

U. S. SURVEYOR GENERAL'S OFFICE,

Salt Lake City, Utah, June 21st 187 7

The foregoing field notes of the survey of the S. E. & N. Boundaries & Subdivisions

Township No. 42 S. Range No. 2 W.

Executed by Bailey & Bissell

Under Joint contract of the 4th

day of September 187 6, in the month of

March 187 7, having been critically examined, the necessary corrections and explanations made, the said field notes, and the surveys they describe, are hereby approved.

Nathan Kimball

Surveyor General for Utah.

242 240-241 Blank

639.04
640.00
632.80
626.78
620.34
627.65
[illegible]
[illegible]
[illegible]
[illegible]
[illegible]
6982.95
16
22982.95

- 12.35
- 19.66
- 18.22
- 6.20
- .96
52.39
7.62
44.77
6.24
51.01

+.74
48
16
~~1.12~~
~~1.14~~
7.62

23000
44.77
22995.23

23040.00
50.91
22989.14

52.39
3.02
3.02
58.43
1.38
57.05

+74
48
16
1.38

23040.
[illegible]
22982.95

+10
10
50
10
4
8
6
40
10
1.88

74
10
14
6
10
6
2.70
2.20
1.10
.24
7.44
1.88
5.56

4600000
5.56
39.74[illegible]

9d

21

9d Examined by C. H. Cranwell. C. C.

Field Notes
of the
Survey of the
West, East & North
Boundaries
of
Township 4½ South
Range 3 West
of the
Salt Lake Meridian
Utah Territory
by
J. C. Burrill
under joint contract of
Bailey & Burrill
No. 73 dated Sept. 4th 1876.

Surveyed Febr. 26th & 27th 1877.

60

BOOK-A-153

Township 42 South R. 3. West



West boundary T. 42 S. R. 3 W.
Salt Lake Meridian 245

Chains

Febr. 26th 1877 by J. G. Burrill

Found the established cor to T. 42 & 43 S. R. 3 & 4 W. 2 mm

North between secs 31 & 36
Var. 15°30' E.

4.50 Descend gully

40.00 Set sandstone 18 x 10 x 6 in. 13 in deep marked 1/4 on N. side & raised mound of earth from 4 pits each 24 x 12 x 12 in for 1/4 sec. cor.

42.15 Road bears E & W.

50.00 Low ridge bears E & W.

80.00 Set sandstone 18 x 11 x 3 in 13 in. deep notched 1 S & 5 N. and raised mound of earth from 4 pits each 24 x 12 x 12 in

West boundary of T. 44 S. R. 3 W.

246

Chains		Chains
	for cor to secs 25 30 31 & 36	80.00
	Land level	
	Soil 1st rate	
	Timber scattering cedar	
	North between secs 25 & 30	
	Var 15° 30' E	
13.10	Enter hilly ground and leave telegraph Feat bears N.E & S.W.	
40.00	Set sandstone 18 x 11 x 10 in., 13 in. deep marked 1/4 on W side, with mound of stone for 1/4 sec cr from which	40.00
	A cedar 1½ in. dia bears N.80 W 65 lks dist marked 1/4 S.B.T.	
45.00	Wash drains S.W.	
49.00	Ridge bears N.E & S.W.	
57.50	Wash drains N.W.	
61.50	N.W. point of ridge	

Salt Lake Meridian

BOOK-A-153

249

Chains	
80.00	Set sandstone 20 x 12 x 5 in. 15 in. deep notched 4 N & 2 S, with mound of stone for cor. to secs 19, 24, 25 & 30. Land mostly broken Soil 2nd rate Timber cedar.
	North between secs 19 & 24 Var. 15° 20' E.
40.00	Set sandstone 20 x 10 x 5 in 15 in. deep marked 1/4 on W. side, with mound of stone for 1/4 sec. cor at foot of bluffs bears E & W. Land broken Soil 2nd rate Timber cedar. Note: Abandon line here Febr. 26th 1877 J. G. Cornell

East Boundary of T 42 S R 3 W

248

Chains	Febr. 27th 1877 by J. G. Barnes	Chains
	Trow the cor. to T. 42 & 43 S. R. 2 & 3 W. 2 mn	
	North between secs. 31 & 36	40.00
	Var. 15° 30 E.	
2.00	Gulch drains N. E.	
40.00	Set limestone 15 x 10 x 5 in 10 in. deep marked 1/4 on W. side with mound of stone for 1/4 sec. cor.	80.00
55.00	Buckskin gulch drains S. E.	
80.00	Limestone 20 x 15 x 4 in 15 in. deep notched 5 N & 1 S. with mound of stone for cor. to secs. 25. 30. 31 & 36 on E slope of ridge	
	Land broken	
	Soil 2nd rate	
	Timber [illegible] price	

Chains	
	North between secs 25 & 30
	Var. 15°30 E.
	Along timbered E. slope
40.00	Set limestones 14 x 10 x 5 in 9 in deep marked 1/4 on W. side with mound of stone for 1/4 sec. cor.
80.00	Set sandstone 20 x 15 x 2 in 15 in deep notched 4 N. & 2 S. with mound of stone for cor. to secs 19, 24, 25 & 30 from which
	A cedar 12 in. dia bears N. 20 E. 56 lks dist marked S. 19 5 42 S. R 2 W. B. T.
	A cedar 12 in dia bears N. 43 W. 90 lks dist marked S 24 B. T.
	Land E. slope of ridge
	Soil 2nd rate
	Timber cedar.

Ear 250 Boundary of T. 42 S R. 3 W

Chains	North between secs 19 & 24 Var. 15°30' E.	
4.00	Ridge bears N.E & S.W.	
30.00	Leave timber & enter flat bears E & W.	
40.00	Set sandstone 20 x 10 x 4 in 15 deep marked 1/4 on W. side with mound of stone for 1/4 sec	40.00
44.00	Wash drains S.W.	
67.70	Road bears N E & S W.	
80.00	Set sandstone 24 x 12 x 3 in 18 deep notched 3 N. & S., with mound of stone for cor. to secs. 13, 18, 19 & 24 from which A cedar 12 in dia bears S 10 E 45 lks dist marked S 19 T. 42 S R 3 W. B.T. A cedar 8 in. dia bears N 10 W. 100 lks dist marked S 13 T 42 S R 3 W. B.T.	80.00

Land rolling
Soil 1st rate
Timber cedar on S 30 chs.

North between secs. 13 & 18
Var. 15°30' E.

40.00 Drove charred cedar post 48 x 4 x 4 in marked 1/4 on W. side 12 in deep in mound of earth raised from 4 pits each 24 x 14 x 12 in for 1/4 sec. cor.

80.00 Set limestone 15 x 10 x 5 in 10 in deep notched 2 N & 4 S, and raised mound of earth from 4 pits each 24 x 12 x 12 in for cor to secs 7. 12 13 & 18
Land rolling
Soil 2nd rate
Timber cedar

East 752 Boundary of T. 42 S R 3 W

Chains	North between secs 7 & 12 Var. 15° 30' E.	Chains
39.00	Wash drains N.W.	5.00
40.00	Set charred cedar post 48 x 4 x 4 in 12 in deep marked ¼ on W side and raised mound of earth from 4 pits each 24 x 12 x 12 in for ¼ sec. cor.	9.70 40.00
45.25	Road bears N 60 E & S 60 W.	
80.00	Set limestone 16 x 10 x 10 in 10 in deep notched 1 N & 5 S and raised mound of earth from 4 pits each 24 x 12 x 12 in for cor. to secs 1. 6. 7 & 12	46.80 69.00 78.10 80.00
	Land nearly level	
	Soil 1st rate	
	Timber scattering cedar.	

Chains	
	North between secs 1 & 6
	Var. 15°30' E.
5.00	Wash drains S 60 W.
9.70	Old Paria Road bears N. E & S. W.
40.00	Set sandstone 12 x 10 x 5 in 8 in. deep marked 1/4 on W. side, with mound of stone for 1/4 sec. cor
46.80	Wash drains E
69.00	" " "
78.10	" " "
80.00	Set sandstone 20 x 14 x 10 in 15 in deep notched 6 N, S, E & W for cor to townships 41 & 42 South Ranges 2 & 3 W.
	Land nearly level. Soil 1st rate. Timber scattering cedar.

North Boundary of T. 42 S. R. 3 W.

Chains	The N.W. cor. of this T. not being set, therefore from the cor to T. 41 & 42 S., R. 2 & 3 W. [illegible]
	West on true line between secs 1 & 36
	Var. 15° 30 E.
35.00	Foot of long red bottle
40.00	In E. slope red bottle set Sandstone 12 × 8 × 6 in 8 in deep marked ¼ on N side with mound of stone for ¼ sec
	Note: Abandon line here
	Land mostly level
	Soil 1st rate.
	Timber scattering cedar
	Febr. 27th 1877.
	J. G. Burrill

For General Descriptions & approval see end of subdivisions notes of this Township.

BOOK-A-153

257

U. S. SURVEYOR GENERAL'S OFFICE,

Salt Lake City, Utah, June 21st 1877

The foregoing field notes of the survey of Exteriors (W. & N. boundaries) Township No. 42 S Range No. 3 W. Executed by Bailey & Burrill Under Joint contract of the 4th day of September 1876, in the month of Febuary 1877, having been critically examined, the necessary corrections and explanations made, the said field notes, and the surveys they describe, are hereby approved.

Rolvan Kimball

Surveyor General for Utah.

BOOK-A-153 9

10d Examined by C. H. Cranwell - C. C.

Field Notes
of the
Survey of the
Subdivision lines of
Township 42 South
Range 3 West
of the
Salt Lake Meridian
Utah Territory
by
Bailey & Burrill
under joint contract of
Bailey & Burrill
N. 73
dated September 4th 1876

Survey commenced Tur. 27th 1877
" completed March 1st 1877

22

BOOK-A-133

Subdivision lines of T. 42 S R 3 W

Salt Lake Meridian 263

Chains	
	Survey commenced
	Febr. 27th 1877 by T. C. Bailey
	From the established cor. to
	secs. 35 & 36 on S. boundary of
	Township 2 run
	North bet. secs 35 & 36
	Var 15° 30' E
40.00	Set limestone 15 x 10 x 5 in. 10 in
	deep marked 1/4 on W. side, with
	mound of stone for 1/4 sec. cor.
80.00	Set limestone 15 x 10 x 5 in
	10 in deep marked 1 notch
	on S & E edges and raised
	mound of earth from 4 pits
	each 24' x 12 x 12 in for cor to
	secs 25, 26, 35 & 36
	Land rolling
	Soil 2nd rate rocky
	Timber cedar & pine

264

Subdivision lines of T. 42 S R W

Chain		Chain
	East on a random line between secs 25 & 36 Var 15° 30' E.	34.
40.00	Set temporary 1/4 sec. cor.	
50.00	Cuchillas gulch drain S.E.	40.
70.00	Ridge bears N & S ascend to	
80.00	Intersect E. boundary of Tp at cor to secs 25 & 36 from which	
	West on true line between secs 25 & 36	62.
40.00	Set limestone 15 x 10 x 5 in 10 in. deep marked 1/4 on N. side with pyramid of stone for 1/4 sec.	80.
80.00	The cor. to secs 25, 26 35 & 36 land broken	
	Soil 2nd rate rocky	
	Timber Cedar & pine	

W. Gate Lake Meridian

Chains	
	North between secs 25 & 26
	Var. 15° 30 E.
34.00	Ravine drains N E
	leave timber
40.00	Set limestone 14 x 8 x 6 in.
	9 in. deep marked 1/4 on W side
	and raised mound of earth
	from 4 pits each 24 x 12 x 12
	for 1/4 sec. cor. in bottom
	of Pinchskin gulch drains S.E.
62.00	Road bears N.E. & S.W.
80.00	Set Wash boulder 14 x 10 x 6 in.
	9 in deep marked 2 notches
	on N & 1 on E. edges and
	raised mound of earth from
	4 pits each 24 x 12 x 12 in.
	for cor. to secs. 23, 24, 25 & 26
	Land rolling
	Soil 2nd rate gravelly
	Timber cedar & pine on E 1/2

Subdivision lines of T. 42 S R 3 Or.

Chains		Chain
	East on a random line between secs 24 & 25 var. 15° 30' E.	
14.50	Road bears N E & S W.	
33.50	Wash drains S.W.	
40.00	Set temporary 1/4 sec. cor.	
60.00	Enter cedars bear N.E. & S.W.	30.0
75.00	Ridge bears N E. & S W.	36.
80.00	Intersect E boundary of Tp at cor. to secs. 24 & 25 from which	40.
	West on true line between secs 24 & 25	
40.00	Deposited small stone marked with a cross (+) in mound of earth raised from 4 pits each 24 x 12 x 12 in for 1/4 sec. cor.	55.0
80.00	The cor to secs 23, 24 25 & 26	80.0
	Land rolling	

Chains	
	Soil [illegible]
	[illegible]
	North between secs 23 & 24
	Var. 5°30 E.
	Along W. slope
30.00	Ravine drains S.W.
36.70	" " "
40.00	Set limestone 18 x 10 x 7 in 13 in. deep marked 1/4 on W. side with mound of stones for 1/4 sec. cor. from which
	A cedar 6 in. dia bears S 10° W. 56 lks dist marked 1/4 S. B. T.
55.00	Ravine drains S.W., thence along E. slope
80.00	Set sandstone 14 x 12 x 7 in 9 in deep marked 1 notch on E.

Subdivision lines of T. 42 S. | R. 3

Chains		Chains
	& 3 on S. edges and raised mound of earth from 4 pits each 24 x 12 x 12 in for cor to secs 13 14 23 & 24.	80.00
	Land rolling.	
	Soil 2nd rate gravelly.	
	Timber [illegible] Cedars.	
	East on a random line between secs 13 & 24 Var. 15° 30' E.	
40.00	Set temporary 1/4 sec. cor.	37.00
50.00	Ridge bears NE & SW.	40.00
80.00	Intersect E. boundary of Tp. at cor. to secs 13 & 24 from which.	
	West on true line	53.00
	between secs 13 & 24	80.00
40.00	Set sandstone 20 x 16 x 3 in 15 in deep marked 1/4 on N.	

Chains	
	side & raised mound of earth from 4 pits each 24 x 12 x 12 in for 1/4 sec. cor.
80.00	The cor. to secs 13 14, 23 & 24
	Land undulating
	Soil 1st rate
	Timber some cedar on E. part.

North between secs 13 & 14
Var. 15° 30' E.

37.00	Ravine drains W.
40.00	Deposited small rock marked with a cross (+) in mound of earth raised from 4 pits each 24 x 12 x 12 in for 1/4 sec. cor.
53.00	Road bears N.E. & S.W.
80.00	Set charred cedar post 48 x 4 x 4 in. 12 in deep marked 1 notch on E & 4 on Sledge in

Subdivision lines of T. 42 S. R 3 W.

Chains	mound of earth raised from 4 pits each 24 x 12 x 12 in for cor to secs 11, 12, 13 & 14	
	Land mostly level	
	Soil 1st rate	80.00
	Timber [illegible] cedar in ravine	
	East on a random line between secs 12 & 13	
	Var. 15° 30' E.	
9.25	Road bears N.E. & S.W.	
40.00	Set temporary 1/4 sec. cor.	
65.00	Wash drains S.E.	
80.00	Intersect E. boundary of township 35 lks S. of cor to secs 11 & 12	
	from which	
	S 89° 45' W. no. true line between secs 12 & 13	10.00
40.00	Set charred cedar post	39.0

Salt Lake Meridian — 24/1

	48 x 4 x 4 in. 12 in. deep marked
	1/4 S. on N. side in mound of earth
	raised from 4 pits each 24 x 12
	x 12 in. for 4 [illegible]
80.00	The Cor to secs 11, 12, 13 & 14
	Land level
	Soil 1st rate
	Timber scattering cedar.
	Note Abandon line here
	on account of bluffs
	Febr. 27th 1877
	T. C. Bailey
	Febr. 28th 1877
	by J. G. Burrill
	North between secs 34 & 35
	Var. 15° 30 E
10.00	Leave rolling cedar bench
	enter flat bears N E & S W.
39.00	Wash drains N.E.

Subdivision lines of T. 42 S.

Chains		Chains
40.00	Set limestone 20 x 18 x 3 in. 15 in deep marked 1/4 on W. side and raised mound of earth from 4 pits each 24 x 12 x 12 in. for 1/4 sec. cor.	20.00
		40.0
		47.0
67.00	Road bears N E & S W.	
80.00	Set limestone 15 x 10 x 6 in 10 in. deep marked 2 notches on & 1 on S. edges and raised mound of earth from 4 pits each 24 x 12 x 12 in for cor to secs 26, 27, 34 & 35	80.1
	Land mostly level	
	Soil 1st & 2nd rate	
	Timber cedar on S. 30 chs	40.0
	East on a random line between secs 26 & 35 Var. 15° 30' E.	80.10
17.00	Road bears N E & S W.	

BOOK A-153 R-3 W. Salt Lake Meridian 273

Chains	
20.00	Red Knoll 100 lks S. of line
40.00	Set temporary ¼ sec. cor.
47.00	Gulch drains N.E. leave feet enter timber bears N.E. & S.W.
80.10	Intersect N & S line at cor to secs 25, 26, 35 & 36. from which
	West on true line between secs 26 & 35
40.05	Set red sandstone 24 x 9 x 3 in 18 in. deep marked ¼ on N side and raised mound of earth from 4 pits each 24 x 12 x 12 in for ¼ sec. cor.
80.10	The cor to secs 26, 27, 34 & 35.
	Land mostly level Soil 1st rate.

Subdivision lines of T. 42 S

Chain	Timber cedar and pine on E part	Chain
	North between secs 26 & 27	39.5
	Var. 15° 30 E.	40.0
16.50	Wash drains E.	
17.30	" " "	
40.00	Deposited small piece of flint (too hard to mark) in mound of earth raised from 4 pits each 24 x 12 x 12 in for 1/4 sec. cor.	45.0
		50.0
		60.0
41.50	Wash drains E.	65.0
80.00	Set charred cedar post 48 x 4 x 4 in 12 in. deep notched 2 on E & S. edges in mound of earth raised from 4 pits each 24 x 12 x 12 in for cor to secs 22, 23, 26 & 27	80.0
	Land level, soil 1st rate	40.0
	Too timber	

BOOK A-155

T. 3 N. Salt Lake Meridian

Chains	
	East on a random line between secs 23 & 26 Var. 15°30' E.
39.50	Wash mon. S.C.
40.00	Set temporary 1/4 sec. cor. at junction of two washes one heads N.W. the other S.E.
	accend wash to
45.00	Wash heads N.
57.00	" drains S.
60.00	leave flat accend to
65.00	Top of bench mon N & S.
80.00	intersect N & S line at cor to secs 23, 24, 25 & 26 from which
	West on true line between secs 23 & 26
40.00	Set sandstone 14 x 10 x 6 in 9 in deep marked 1/4 on N. side and mound of

Subdivision lines of T. 42 S

Chains	earth from 4 pits each 24 x 12 x 12 in. for 4 sec. cor.	
80.00	The cor. to secs 22 23 26 & 27	
	Land rolling	
	Soil 1st rate	
	No timber	
	North between 22 & 23	34
	Var. 15° 30' E.	40
40.00	Deposited small piece of flint too hard to mark in mound of earth raised from 4 pits each 24 x 12 x 12 in for 1/4 sec. cor.	48
		70
		80
80.00	Set sandstone 12 x 12 x 8 in. 8 in. deep notched 3 in. E & 3 on S. edges and raised mound of earth from 4 pits each 24 x 12 x 12 in for cor. to secs 14, 15, 22 & 23	40

Land level
Soil 1st rate
No timber

East on random line
between secs 14 & 23
Var. 15° 30' E.

34.00	Wash drains S.
40.00	Set temporary 1/4 sec. cor.
48.00	Ascend bench leave flat
70.00	Cedar ridge [illegible]
80.00	Intersect N & S line at cor. to secs 13, 14, 23 & 24 from which

West on true line
between secs 14 & 23

40.00	Set sandstone 20 x 10 x 4 in 15 in. deep marked 1/4 on N. side and raised mound of earth from 4 pits each

Subdivision lines of T. 42 S R 30

		Chai
Chains 80.00	24 x 12 x 12 in for 1/4 sec. cor. The cor. to secs 14, 15, 22 & 23 Land E 2 broken soil 2nd rate, Balance undulating 1st rate. Timber Cedar on E 2.	80.0
	North between secs 14 & 15 Var. 15° 30' E.	
3.60	Road bears N E & S W.	
4.60	" " " "	
16.00	" " " "	
40.00	Set Sandstone 14 x 8 x 5 in 9 in deep marked 1/4 on W. side and raised a mound of earth from 4 pits each 24 x 12 x 12 in for 1/4 sec. cor.	20.
	from which	
	A cedar 3 in. dia bears S 8° E	25.
	15 lks dist marked 1/4 S. B.T.	30.5
60.00	Enter breaks bear N E & S W	

Salt Lake Meridian

Chains	
80.00	Set sandstone 19 x 15 x 3 in 14 in deep notched 2 on E & 4 on S edges, with mound of stone for cor. to secs. 10. 11. 14 & 15 from which A cedar 6 in dia bears S 89 E 75 lks dist. marked S. 14 T. 42 S. R 3 W. B. T. Land level & broken Soil 1st rate No timber
	East on a random line between secs 11 & 14 Var. 15° 30' E.
20.00	Leave breaks enter low flat bears N & S.
25.50	Trail bears N & S.
30.50	Buckskin Gulch drains S. heads N 40° W.

Subdivision lines of T 42 S

Chains	
40.00	Set temporary 1/4 sec. cor.
71.80	Road bears N E & S W.
80.00	Intersect N & S line 35 M. S. of cor. to secs. 11, 12, 13 & 14 from which
	S 89° 45' W. on true line between secs 11 & 14
40.00	Set sandstone 12 x 11 x 3 in 8 in. deep marked 1/4 on N. side and raised a mound of earth from 4 pits each 24 x 12 x 12 in. for 1/4 sec. cor.
80.00	The cor. to secs 10, 11, 14 & 15.
	Land mostly level
	Soil 1st rate
	No timber.
	Note: Abandon line here.
	Febr. 28th 1877 J. G. Burrill

R 3 W. Salt Lake Meridian

Chains	
	Febr. 28th 1877
	by J. C. Bailey
	North between secs 33 & 34
	Var. 15° 30' E.
10.00	Butte on line
30.00	Ridge bears N E & S W.
40.00	Set sandstone 20 x 16 x 2 in 15 in deep marked 1/4 on W. side with mound of stone for 1/4 sec. cor.
55.50	Wash drains N.E.
58.50	" " "
73.50	Old Road bears N E & S W.
80.00	Set sandstone 22 x 18 x 2 in 15 in deep notched 3 on E & 1 on S. edges and raised a mound of earth from 4 pits each 24 x 12 x 12 in for cor to secs 27, 28 33 & 34 —

Subdivision line of T. 42 S.

Chains	
	Land level
	Soil 1st rate
	Timber a few cedars on E ½
	East on a random line between secs 27 & 34 Var. 15° 30' E.
6.00	Road bears N E & S W.
40.00	Set temporary ¼ sec. cor.
41.00	Wash drains N E.
80.04	Intersect N & S line 16 lks S. of cor. to 26. 27. 34 & 35 from which S. 89° 53' W. on true line between secs 27 & 34
40.02	Deposited small stone marked with a cross (+) in mound of earth raised from 4 pits each 24 x 12 x 12 in. for ¼ sec.

R. 3 W. Salt Lake Meridian

Chains	
80.04	The cor. to secs 27, 28, 33 & 34
	Land nearly level
	Soil 1st rate
	No timber
	North between secs 27 & 28
	Var. 15° 30' E.
14.00	Small knoll 50 lks W. of line
26.50	Wash drains E. leave flat enter broken clay hills —
40.00	Set charred cedar post 48 x 4 x 4 in 12 in deep marked 1/4 S. on W. side in mound of earth raised from 4 pits each 24 x 12 x 12 in. for 1/4 sec. cor. from which
	A cedar 12 indiae bears S 45° W 45 lks dist. marked 1/4 S. B. T.

Subdivision lines of T. 42 S.

Chains		Chains
80.00	Set sandstone 16 x 12 x 3 in	40.00
	6 in deep marked 3 notches	60.00
	on E & ½ on S. edges with mound	80.00
	of stone for cor to secs 21,	
	22, 27 & 28	
	Brow which	
	1 pine 8 in. dia bears	
	N 89° E 1/0 lks dist marked	40.00
	S 22 T. 42 S R 3 W B.T.	
	Land rolling	
	Soil 2nd rate	
	Timber cedar & pine.	80.00
	East on sandstone line	
	between secs 22 & 27	
	Var 15° 30' E.	
20.00	Leave clay hills & enter flat bears	
	N.E. & S.W.	
33.50	Road bears N.E. & S.W.	

R 3 W. Salt Lake Meridian

Chains	
40.00	Set temporary 1/4 sec. cor.
60.00	Wash drains S.E.
80.00	Intersect N & S. line 10 lks S. of cor. to secs 22, 23, 26 & 27 from which S 89° 56' W. on true line bet. secs 22 & 27
40.00	Deposited small stone marked with a cross + in mound of earth raised from + pits each in 24 x 12 x 12 in for 1/4 sec. cor.
80.00	The cor. to secs 21, 22, 27 & 28
	Land mostly level. —
	Soil 1st rate.
	No timber.

North between secs 21 & 22
Var. 15° 30' E

Subdivision lines of T. 42 S. R. 3 W.

Chains		Chains
35.00	Leave clay hills enter flat bears E & W.	
40.00	Set sandstone [illegible] in. 6 in. deep marked 1/4 on W. side and raised mound of earth from 4 pits each 24 x 12 x 12 in for 1/4 sec. cor.	
41.70	Wash drains E.	
57.40	Road bears N.E. & S.W.	
67.00	Trail to Leap Springs bears N.E. & S.W. enter clay hills	24.50
75.00	Wash drains S.E.	40.00
80.00	Set rod sandstone 20 x 10 x 8 in. 15 in. deep notched 3 on E & S. edges, with mound of stone for cor to secs 15, 16 21 & 22 from which A cedar 6 in. dia. bears N.W.	47.50 68.50 77.50 80.00

BOOK-A-153

Chains	
	15 lks. dist. marked 4/16
	T. 42 S. R. 3 W. B. T.
	Land middle East level, soil 1st rate.
	Balance broken
	Soil 2nd rate
	Timber a few cedar
	East on a random line between secs 15 & 22
	Var. 15° 30' E.
24.50	Wash drains S.
40.00	Set temp. 4 sec. cor. at E. foot of clay hills bear N. & S.
47.50	Road bears N E & S W.
68.50	" " " "
77.50	" " " "
80.00	Intersect N. & S. line

Subdivision Lines 7.42.S. R.3.W.

Chains	
	at Cor. to secs 14, 15, 22 & 23 from which
	West on true line
	between 15 & 22
40.00	Set sandstone 20 x 12 x 3 in 18 deep marked 1/4 on N. side with Proved 1 stone for 4 sec. cor.
80.00	The cor. to secs 15, 16, 21 & 22.
	Land E ½ level
	Soil 1st rate
	W ½ broken soil 2nd rate
	Timber cedar on W. ½
	North between secs 15 & 16
	Var. 15° 30' E.
	Over broken clay hills to
40.00	Set sandstone 12 x 12 x

Sa

Chains
50.00
60.00
80.00
26.50

BOOK-A-153

Salt Lake Meridian

Chains	8 in. deep marked 1/4 on W. side, with mound of stone for 1/4 sec. cor.
50.00	Rocky butte about 10 chs E.
60.00	" edge bears E & W.
80.00	Set charred cedar post 48 x 4 x 4 in. 12 in deep notched 3 on E & 4 on S. sides in mound of earth raised from 4 pits each 24 x 12 x 12 in for cor to secs 9. 10. 15 & 16
	Land broken
	Soil 2nd rate
	Timber cedar & pine
	East on a random line between secs 10 & 15
	Var. 15° 30. E
26.50	Leave bench descend into

290

Subdivision lines of T. 42 S R. 3 W.

Chains		Chai
	rocky breaks near N.W. & S.E.	80.0
28.50	Deep wash drains S.E.	
38.00	Sharp short point of white ledge where there is good indications of mineral lodes	Note
40.00	Set temporary 1/4 sec. cor.	
57.00	Wash drains S.W.	
80.00	Intersect N. & S. line 35 lks S. of cor to secs 10, 11, 14 & 15 from which S. 89°45 W. on true line between secs 10 & 15	10.50
40.00	Set sandstone 14 x 14 x 2 in. 9 in. deep marked 1/4 on N side, with mound of stone for 1/4 sec. cor. from which A pine 10 in. dia. bears N 65° E. 60 lks dist marked 1/4 S. B. T.	27.70 40.00

Salt Lake Meridian

Chains	
80.00	The cor to secs 9. 10. 15 & 16
	Land mostly broken
	Soil 2nd rate
	Timber cedar & pine
Note:	Abandon line here.
	Febr. 28th 1877. T. C. Bailey

March 1st 1877

by J. S. Burrill

North between secs 32 & 33

Var: 15° 30' E.

10.50	Wash drains S.W.
27.70	Road bears N.E. & S.W.
40.00	Set limestone 14 x 10 x 5 in.
	9 in. deep marked 1/4 on W.
	side and raised mound of
	stone for 1/4 sec cor.
	from which
	A cedar 12 in dia bears N. 40° W.

Subdivision lines of T. 42 S. R. 3 W.

Chains	134 lks. dist. marked S. 3 B. T.	Chain
45.00	Leave feat enter broken clay hill near S & W.	
70.00	Ravine drains S E.	40.00
80.00	Set rd sandstone 36 x 15 x 7 in 27 in deep marked + notches on E. & on S. edges, with mound of stone for cor to secs 28, 29, 32 & 33 from which	65.00
	A pine 10 in dia bears S 88° W 70 lks. dist. marked S 32 T. 42 S R 3 W. B. T.	79.70
	Land S ½ level	
	Soil 1st rate	
	N ½ broken soil 2nd rate	
	Timber cedar & pine on N ½	39.85

Salt Lake Meridian

Chains	
	East on a random line between secs 28 & 33 Var. 15° 30' E.
40.00	Set temporary ¼ sec. cor.
65.00	Leave clay hills enter flat bears N.E. & S.W.
79.70	Intersect N & S line 50 lks. S. of cor. to secs 27 28 33 & 34 from which S 89° 39' W. on true line between secs 28 & 33
39.85	Set sandstone 18 x 16 x 2 in 12 in deep marked ¼ on N. side and raised a mound of earth from 4 pits each 24 [illegible] for ¼ sec cor from which A Pine 24 in. dia. bears N 30° W. 88 lks dist.

Subdivision lines of T. 42 S. 29

Chains	
	marked 4 S. x 3. T.
19.70	The cor. to secs 28, 29, 32 & 33 —
	Land rolling
	Soil 1st & 2nd rate.
	Timber cedar & pine.

North between secs 28 & 29

Var. 15° 30' E.

0.50	Rock ledge bears N.W. & S.E.
40.00	Set charred cedar post 48 x 4 x 4 in 12 in. deep marked 1/4 S on W. side in mound of earth raised from 4 pits each 24 x 12 x 12 in for 1/4 s.c. cor.
60.00	Leave clay hills enter flat bears N.E. & S.W.
80.00	Set charred cedar post 48 x 4 x 4 in, 12 in deep, notched 4 in E & 2 in S edges, in mound

R. 3 W. Salt Lake Meridian

Chains	of earth raised from 4 pits each 24 x 12 x 12 in for cor to secs 20, 21, 28 & 29. Land S. 60 chs broken soil 2nd rate Balance level soil 1st rate Timber cedar & pine
	East on a random line between secs 21 & 28 Var. 15°30' E
16.50	Wash drains N E.
37.50	" " "
40.00	Set temporary ¼ sec. cor. enter clay hills bear N E & S W
80.00	Intersect N & S line at cor. to secs 21 22, 27 & 28 from which West on true line

Subdivision lines of T. 42 S.

Chains	
	between secs 21 & 28
40.00	Gel sandstone slab 15 x 5 x 2 in 10 in deep marked 4 on N. side and raised mound of earth from 4 pits each 24 x 12 x 12 in for ¼ sec. cor.
80.00	The cor. to secs 20. 21. 28 & 29.
	Land rolling
	Soil 1st & 2nd rate
	Timber cedar & pine
	North between secs 20 & 21
	Var. 15° 30 E.
3.30	Wash drains N.E.
7.90	Road bears N.E. & S.W. in wash drains N.E.
35.50	Deep wash drains S.E.
40.00	Deposited small rock marked with a cross (+) in mound

R. 3. W. Salt Lake Meridian — 297

Chains	
	of earth raised from 4 pits each 24 x 12 x 12 in for 1/4 sec cor.
45.00	Foot of small red hills bear N.W. & N.E.
49.50	Wash drains S.E.
60.50	Wash drains S.W.
77.50	Red sand ledge bears N.W. & S.E.
80.00	Set sandstone 18 x 13 x 9 in 13 in. deep, marked 4 notches on E & 3 on S. edges, with mound of stone for cor to sec 16, 17, 20 & 21
	from which
	A cedar 36 in. dia. bears S 30° E 40 lks dist marked S 21 T 42 S R 3 W B.T.
	A cedar 15 in. dia. bears S 80° W. 4 lks dist marked S 20 B.T.
	Land S 1/2 level, soil 1st rate
	N 1/2 broken, soil 2nd rate

Subdivision lines of T. 42 S. 298

Chains	Timber Cedar & pine.	
	East on a random line between secs 16 & 21 Var. 15° 30' E.	
40.00	Set temporary 1/4 sec. cor.	
52.00	Trail bears N.W. & S.E.	
53.00	Leap spring wash drains S.E.	3.50
80.50	Intersect N. & S. line at cor. to secs 15, 16, 21 & 22	23.75
	from which	30.00
	West on true line between secs 16 & 21	38.50
		40.00
40.25	Set sandstone 5 x 13 x 4 in 10 in. deep marked 1/4 on N. side & raised mound of earth from 4 pits each 24 x 12 x 12 in for 1/4 sec. cor.	
80.50	The cor. to secs 16, 17, 2[illegible]	

R 3 W. Salt Lake Meridian

& 21
Land broken
Soil 2nd rate
Timber cedar & pinon

North between secs 16 & 17
Var. 15° 30' E.

3.50 Top of ledge bears E. & W.
descend -
23.75 Gulch drains E.
30.00 Wash drains S E.
38.50 " " "
40.00 On top of white sandstone ledge bears E & W. set sandstone 20 x 20 x 6 in. 15 in. deep marked 1/4 on W side with mound of stone for 1/4 sec. cor. from which
A cedar 20 in. dia bears

500

Subdivision line of T. 42 S.

Chains		R.
	S. 80 E. 22 lks ~~lks~~ dist marked 4 S. [illegible]	Chains
48.00	Leap spring wash drains E. thence E. 5.00 chs to leap spring	14.00
		36.50
55.00	Enter boulder flat	40.00
70.00	Top of bare clay peak	bnc
80.00	Set sandstone 12 x 8 x 5 in 8 in deep notched 4 on E. & S. edges, with mound of stone for cor. to secs 8, 9, 16 & 17 from which	79.40
	A pine 3 in diam bears S. 60° W. 50 lks dist marked S 17, T. 42 S. R. 3 W. B. T.	39.70
	Land broken	
	Soil 2nd rate	
	Timber cedar & pine	

R. 3 W. — Salt Lake Meridian

Chains	
	East on a random line between secs 9 & 16
	Var. 15° 30' E.
14.00	Wash drains S E.
36.50	" " "
40.00	Leave broken ground, enter
bench	flat bears N & S. Set temporary 1/4 sec. cor.
79.40	Intersect N. & S. line 70 lks N. of cor. to secs 9, 10, 15 & 16 from which
	N. 89° 30' W on true line between secs 9 & 16
39.70	Set sandstone 39 x 9 x 7 in. 27 in deep marked 1/4 on N. side, with mound of stone for 1/4 sec. cor. from which
	A cedar 10 in. dia. bears S. 15 E. 140 lks. dist. marked

Subdivision lines of T. 42 S. | R

Chains		Chains
40.40	1/4 S. B. T.	
	The cor. to secs 8, 9, 16 & 17	48.70
	Land W ½ broken	50.00
	Soil 2nd rate	52.5
	E ½ level soil 1st rate	
	Timber cedar & pine	70.00
	Note: Abandon line here	
	March 1st 1877.	80.00
	J. G. Burrill	
	March 1st 1877	
	by T. C. Bailey	
	North between secs 31 & 32	
	Var. 15° 30' E.	
37.00	E. point of low ridge	
40.00	Set sandstone 16 x 12 x 10 in	
	10 in. deep marked 1/4 on W.	
	side, with mound of stone	

R 3 W. Salt Lake Meridian

Chains	
	for 1/4 sec. cor. on S. side of Telegraph Plat.
48.70	Wash drains E.
50.00	" " S.E.
52.50	" " "
70.00	Clay hill bears E & N.W. 12 lks.
80.00	Cor W. slope of foot hill set sandstone 18 x 12 x 8 in. 13 in. deep notched 5 on E. & 1 on S. edges and raised mound of earth from 4 pits each 24 x 12 x 12 in. for cor to secs. 29. 30. 31 & 32 from which
	A cedar 14 in. dia bears S 19 W. 90 lks dist marked S 31, S 42 S R 3 W. B. T.
	A cedar 12 in. dia bears

Subdivision lines of T. 42 S

Chains		Chain
	S. 29° E. 98 lks dist marked	
	S. 32 B.T.	40.2
	Land nearly level	
	Soil 1st rate	
	Timber scattering cedar.	
	Exit on a random line	
	between secs 20 & 32	80.5
	Var. 15° 30 E.	
10.00	Ridge bears NE & SW.	
12.00	Head of wash drains SE.	
16.00	Wash drains S.	
21.00	" " "	
40.00	Set temporary 1/4 sec. cor.	
79.00	Wash drains SE.	
80.50	Intersect N & S line 35 lks	5.00
	S. of cor to secs 28, 29,	
	32 & 33 from which	32.2
	S. 89° 45' W. on true line	40.00

R. 3 W. Salt Lake Meridian

Chains	
	between secs 29 & 32
40.25	Set sandstone 16 x 6 x 3 in. 10 in. deep marked 1/4 on N. side, with mound of stone for 1/4 sec. cor. from which
	A cedar 10 in. dia. bears S. 20 W. 45 lks dist marked 1/4 S. B. T.
80.52	The cor. to secs 29, 30, 31 & 32
	Land broken
	Soil 2nd rate
	Timber cedar & pine.
	West on a random line between secs 30 & 31
	Var. 15° 30' E.
5.00	Leave hills bears N & S enter Telegraph Flat.
32.20	Road bears N.E. & S.W.
40.00	Set temporary 1/4 sec. cor.

Subdivision lines of T. 42 S. R

Chains		Chains
80.24	Intersect W. boundary of Tp	15.50
	1/4 cts T. of cor. to secs	
	30 & 31 from which	31.50
	T. 89° 53 E on true line	
	between secs 30 & 31	40.00
40.24	Set charred cedar post	
	48 x 4 x 4 in 12 in deep	
	Marked 1/4 S. on N. side in mound of earth	
	raised from 4 pits each	
	24 x 12 x 12 in for 1/4 sec. cor.	
80.24	The cor to secs 29. 30.	
	31 & 32	
	Land level	56.50
	Soil 1st rate	80.00
	Timber pine & cedar.	
	North between secs 29 & 30	
	Var. 15° 30 E.	
5.50	Wash drains W.	

R 3 W. Salt Lake Meridian

Chains	
15.50	Wash drains W. & enter bench leave broken hills
31.50	Road to Paria bears N.E. & & S.W. in hollow drains S.W.
40.00	Set sandstone 16 x 12 x 5 in 10 in deep mo ded 1/4 on W. side and raised a mound of earth from 4 pits each 24 x 12 x 12 in. for 1/4 sec. c.r. from which A pine 5 in. dia. bears S 85 W. 18 lks dist marked 1/4 S. B. T.
56.50	Low ridge bears N.E. & S.W.
80.00	Set sandstone 12 x 12 x 4 in. 8 in. deep notched 5 on E. & 2 on S. edges with mound of stone for cor. to secs. 19.20.29 & 30 from which A cedar 14 in. dia. bears N. 80 W. 15 lks dist marked S 19 T. 42 S.

Subdivision lines of T. 42 S.

Chains		R
	R. 3 W. B. T.	Chains
	A cedar 12 in. dia. bears S 80 W	
	5 lks dist marked S. 30 B. T.	40.20
	Land nearly level	
	Soil 1st rate	
	Timber cedar & pine.	
	East on a random line between secs 20 & 29	80.40
	Var 5° 30 E.	
13.00	Gulch drains N.E.	
17.00	" " "	
40.00	S of temporary 1/4 sec. cor.	
49.00	Leave cedar bench bears N.E. & S.W.	
68.50	Paria Road bears N.E. & S.W.	
80.40	Intersect N. & S. line 35 lks	400
	S. of cor. to secs 20, 21,	620
	28 & 29 from which	80

R 3 W. Salt Lake Meridian

Chains	
	S. 89° 45' W. on true line between secs 20 & 29
40.20	Set charred cedar post 48 x 4 x 4 in 12 in. deep marked 1/4 S. on N. side in mound of earth raised from 4 pits each 24 x 12 x 12 in for 1/4 sec cor.
80.40	The cor. to secs 19. 20. 29 & 30.
	Land broken
	Soil 1st rate
	Timber scattering cedar.
	West on a random line between secs 19 & 30 Var. 15° 30' E.
40.00	Set temporary 1/4 sec. cor.
62.00	Wash drains N.E.
80.00	Intersect W. boundary

Subdivision lines of T. 42 S. R.

Chains		Chains
	of township at cor to secs 19 & 30 from which	
	East on true line between secs 19 & 30	
40.00	Set sandstone 24 x 14 x 8 in 18 in deep marked ¼ on N. side with mound of stone for ¼ sec. cor.	79.10
80.00	The cor. to secs 19, 20 29 & 30	80.00
	Land level	
	Soil 1st rate	
	Timber pine & cedar.	
	North between secs 19 & 20 Var 15° 30' E.	
28.30	Wash drains E.	
40.00	Set sandstone 16 x 10 x 4 in 10 in. deep marked ¼ on W side	

R. 3 W. Salt Lake Meridian

Chains	
	and raised mound of earth from 4 pits each 24 x 12 x 12 in for ¼ sec. cor.
	from which
	A cedar 14 in. dia. bears East 27 lks dist
	" " 10 " " " West 5 " "
	Both trees marked ¼ S. B. T.
79.10	Wash drains S.E.
80.00	Set sandstone 15 x 9 x 5 in. 10 in. deep notched 5 on E & 3 on S. edges and raised mound of earth from 4 pits each 24 x 12 x 12 in for cor to secs 17, 18, 19 & 20
	Land level
	Soil 1st rate
	Timber scattering cedar & pine

East on a random line between secs 17 & 20
Var. 15° 30 E.

317 3rd

Subdivision lines of T. 42 S.

Chains		Chai
2.00	[illegible] branch in deep.	
	Wash drains S.E.	
38.00	Wash drains S.	
40.00	Set temporary 1/4 sec. cor.	
50.00	Ledge bears N.E. & S.W.	
80.00	Intersect N & S line at cor.	23.0
	to secs 16, 17, 20 & 21	
	from which	40.0
	[illegible] on a true line	
	between secs 17 & 20	
40.00	Set sandstone 17x6x6 in	
	13 in deep, marked 1/4 on N.	
	side and raised mound of	
	earth from 4 pits each 24x12	
	12 in for 1/4 sec. cor.	
80.00	The cor. to secs 17, 18, 19 & 20	
	Land nearly level	
	Soil 1st rate	
	Timber scattering cedar & pine	

Chains	
	The W. boundary of T. not being run therefore I run West on true line between secs. 18 & 19 Var 15° 30 E.
23.00	Foot of perpendicular ledge bears N & S.
40.00	True ¼ sec cor falling in bluffs cannot be set therefore at 23.00 chs set charred cedar post 48 x 4 x 4 in 12 in. deep marked ¼ S.W.C. on N. side in mound of earth raised from 4 pits each 24 x 12 x 12 in for witness ¼ sec. cor.
	Note: Abandon line here. Land broken Soil 2nd rate Timber some cedar

B14

Subdivision lines of T. 47 S. R 3

Chains		Chains
	North between secs 17 & 18	
	Var. 15° 30 E.	
12.00	Spring branch drains S.E.	
40.00	Set charred cedar post	40.00
	48 x 4 x 4 in 12 in deep	80.10
	Marked 1/4 S. on W. side in mound of	Cor.
	earth raised from 4 pits each	
	24 x 12 x 12 in for 1/4 sec cor.	
79.00	Wash drains S.E.	
80.00	Set charred cedar post	40.05
	48 x 4 x 4 in. 12 in deep	
	Notched 5 on E & 4 on S. edges in mound of earth	
	raised from 4 pits each 24 x 12	
	x 12 in for cor to secs 7. 8. 17	80.10
	& 18	
	Land undulating	
	Soil 1st rate	
	Timber scattering cedar & pine	

R 3 W. Salt Lake Meridian

8 Chains East on standard line between secs 8 & 17
Var. 5° 30' E.

40.00 Set temporary 1/4 sec cor.

80.10 Intersect N. & S. line 20 lks E. of cor to secs 8, 9, 16 & 17.
From which
S. 89° 57' W. true line between secs 8 & 17
40.05 Set sandstone 13 x 8 x 5 in. 8 in. deep marked 1/4 on N. side, with mounds of stone for the cor.

80.10 The cor to secs 7, 8, 17 & 18
Land broken
Soil 2nd rate
Timber scattering
Cedar & pine.

Subdivision lines of T. 42 S. R. 3 (

Chains		Chains
	West on true line between secs 7 & 18 Var. 15°30' E.	53.00
1.00	Wash drains S.E.	80.00
20.00	Foot of bluffs bear N. & S.	
40.00	Set sandstone 12 x 12 x 12 in 8 in deep marked 1/4 on N. side, with mound of stone for 1/4 sec cor.	
	Note: Abandon line here. Land broken Soil 2nd rate Timber scattering cedar	
	North between secs 7 & 8 Var. 15°30' E.	
40.00	Set sandstone 12 x 10 x 7 in 8 in deep marked 1/4 on W side and raised a mound of	

Chains earth from 4 pits each 24 x 12 x 12 in for 1/4 sec. cor.

53.00 Foot of bluffs bear N.E. & S.W.

80.00 True cor. falling in bluffs cannot be set therefore at 53.00 chs set sandstone 12 x 9 x 6 in. 8 in. deep marked 5 notches on E. & S. edges & W. C., with mound of stone for witness cor. to secs 5, 6, 7 & 8

Land broken

Soil 2nd rate

Timber scattering cedar & pine.

Note: Abandon line here March 1st 1877

T. C. Bailey

Subdivision lines of T. 42 S. R. 3

General Description

The surveyed lands in this township embrace a portion of Kimball Valley, a part of the cedar & pine timber on the north end of the Buckskin Plateau - a portion of Telegraph Feat and some low clay hills containing Gypsum which I return as Gypsum lands as follows viz: Sec 15; N. ½ of N.W. ¼ & W ½ of S.W. ¼ of Sec 16; E ½ of Sec 17; E. ½ of N.E. ¼ Sec 20; W ½ of N.W ¼ & S.E. ¼ of S.E. ¼ sec. 21; W ½ of S.W ¼ Sec. 22; W ½ of N.W ¼ sec. 27; N ½ sec 30; S.E. ¼ secs 29; N ½ of N.E ¼ sec 32

R 3 W. Salt Lake Meridian 319

N½ of N.W. ¼ Sec. 33 and all of secs 28 except the N½ of N.W. ¼ as shown on the plat.

The balance I return as timber and agricultural land —

F. C. Bailey
Dep. Surveyor.

320-321 Blank 321

BOOK-A-153

BOO

11a 6

U. S. SURVEYOR GENERAL'S OFFICE,

Salt Lake City, Utah, June 21st 1877

The foregoing field notes of the survey of the Subdivision lines of Township No. 42 S. Range No. 3 West Executed by Bailey & Burrill Under joint contract of the 4th day of September 1876, in the month of Feb'y & March 1877, having been critically examined, the necessary corrections and explanations made, the said field notes, and the surveys they describe, are hereby approved.

Nathan Kimball

Surveyor General for Utah.

11d Examined by C. H. Cranwell. C. C.

Field Notes
of the
Survey of the
Subdivision lines of
Township 42 South
Range 4 West
of the
Salt Lake Meridian
by
J. G. Burrill
under joint contract of
Bailey & Burrill
No 73
dated September 4th 1876.

Surveyed Febr. 27th 1877.

BOOK-A-153

324

Township 42 South R. 11 West

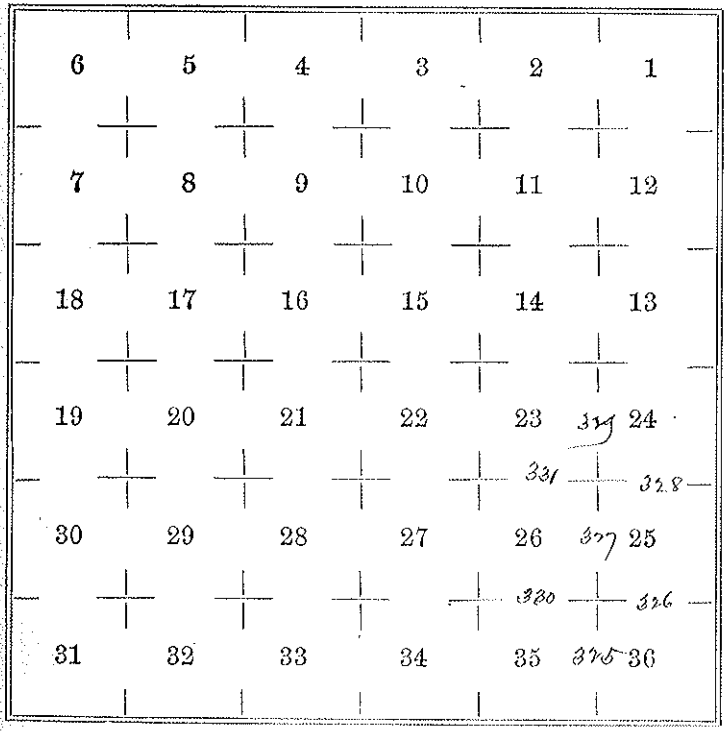

BOOK-A-153

Subdivisional lines of T. 42 S. R 4 W.
Salt Lake Meridian

525

Survey commenced Febr. 27th 1877
by D. E. Burrill

Runs the cor to secs 35 & 36
on S. boundary of township
2 mls

North between secs 35 & 36
Var 15° 30' E.

23.00 Mark drains N. 80° E.

40.00 Set Charred cedar post 48 x
4 x 4 in 12 in deep marked
1/4 on W. side in mound of earth
raised from 4 pits each 24 x 12
x 12 in for 1/4 sec. cor.

57.50 Mark drains S 80° E

80.00 Set sandstone 18 x 10 x 10 in 12
in deep marked 1 notch on S &
E edges & raised mound of
earth from 4 pits each
24 x 12 x 12 in for cor to secs
25, 26, 35 & 36

Subdivisional lines of T. 42 S. R 4 W.

Chains		Chains
	from which	
	A cedar 11 in. dia. bears	
	N 10° W. 65 lks dist. marked	40.00
	S. 26 T. 42 S. R 4 W. M. T.	
	Land level	
	Soil, [illegible]	
	Timber Cedar	
	East on random line	80.00
	between secs 25 & 36	
	Var. 15° 30' E.	
	Through Telegraph Road	
15.00	Old Indian Fort 50 links	
40.00	Set temporary 1/4 sec cor	
38.00	Wash drains S. W.	
75.00	Old Indian Fort on low ridge	
	& a lone cedar in line.	40.00
80.00	Intersect E. boundary of T.	
	at cor to secs 25 & 36	
	from which	80.00

BOOK-A-153

Salt Lake Meridian 37

Chains	
	West on true line between secs 25 & 36
40.00	Set sandstone 16 x 10 x 3 in. 10 in deep marked 1/4 on N. side, with mound of stones for 1/4 sec. cor. from which A cedar 15 in. dia. bears West 150 lks dist marked 1/4 S. B.T.
80.00	The cor. to secs 25, 26 35 & 36 Land level Soil 1st rate No timber

North between secs 25 & 26
Var 15° 30' E.

40.00	Set sandstone 16 x 10 x 4 in. 11 in deep marked 1/4 on W. side, with mound of stones for 1/4 sec. cor.
80.00	Set sandstone 16 x 10 x 5 in

Subdivision lines of T. 47 S. R 4 W.

Chains		Chains
	11 in deep marked, notch on E & 7 on S. edges with mound of stones for cor. to secs 23, 24, 25 & 26	80.00
	Land S ½ level N ½ broken	
	Soil [illegible]	
	Timber cedar on N ½	
	East on a random line between secs 24 & 25 Var. 15° 30' E.	
18.00	Wash drains S. E.	40.00
40.00	Set temporary ¼ sec. cor.	
80.00	Intersect E boundary of township at cor to secs 24 & 25 from which	
	West on true line between secs 24 & 25	
40.00	Set sandstone 12 x 12 x 5 in	

Salt Lake Meridian 329

Chains	8 in deep marked 1/4 on N side, with mound of stone for 1/4 sec cor.
80.00	The cor to secs 23. 24. 25 & 26 —
	Land broken
	Soil 1st rate
	Timber cedar & pine
	North between 23 & 24
	Var. 15° 30' E.
40.00	Near foot of bluff bears E & W.
	Set sandstone 12 x 12 x 7 in
	8 in deep marked 1/4 on W. side, with mound of stone for 1/4 sec. cor.
	Note: 3 abandon lines here.
	Land broken Soil 2nd rate
	Timber cedar & pine

Subdivision lines of T. 42 S. R 40 W

Chains		Chains
	As it is impracticable on account of the uncertainty to run the line between secs 34 & 35 therefore from ~~from~~ the cor. to secs 25 & 26 35 & 36 I run	
	West on true line between secs 26 & 35	
	Var. 15° 30' E.	
40.00	Set sandstone 13 x 10 x 7 in 8 in deep marked 1/4 on N side, with mound of stone for 1/4 sec. cor.	15.00
		40.00
55.00	Foot of bluffs bear N & S	
80.00	The true cor. falling in bluffs cannot be established therefore at 5500 chains I set sandstone 18 x 6 x 5 in. 12 in. deep marked 2 notches on E & 1 on S. edges & W C., with mound of stones	

Chains	for Witness cor. to secs 26, 27, 34 & 35. Land mostly level Soil 1st rate Timber cedar on W. 15 chs
	From the cor to secs 23, 24, 25 & 26 7 mn West on true line between secs 23 & 26 Var 15° 30 E.
1500	Wash drains S.E.
4000	In sandstone 12 x 12 x 7 in 8 in deep marked ¼ on S. side, with mound of stone for ¼ sec cor. at foot of bluff bears N & S. Note On account of the red bluffs I abandon the further survey

Subdivision lines of T. 42 S. R 4 W
Salt Lake Meridian

of this township
Land mostly level
Soil st rate
Timber Cedar & Pine.

General Description

The small surveyed portion of this township embraces what is called "Telegraph Flat" and the cedar & pine timber bordering thereon. The lands are agricultural.
Febr. 27th 1877

J. G. Burrill
U. S. Dep. Surveyor

B

U. S

Sa

The

Town

Exec

Unde

day o

Fe

exam

plana

surve

BOOK-A-153

382

U. S. SURVEYOR GENERAL'S OFFICE.

Salt Lake City, Utah, June 21st 1877

The foregoing field notes of the survey of The Subdivisions of Township No. 42 S. Range No. 4 W. Executed by Bailey & Burrill Under Joint — contract of the 4th day of September 1876, in the month of February 1877, having been critically examined, the necessary corrections and explanations made, the said field notes, and the surveys they describe, are hereby approved.

Nathan Kimball

Surveyor General for Utah.

BOOK-A-153 335

12d Examined by C. H. Cranwell & C. C.
Compared

Field Notes
of the
East Boundary
Township 42 South Range 5 West
Salt Lake Meridian
Utah Territory
as surveyed by
J. G. Burrill
under joint contract Bailey & Burrill
No. 73 – dated Sept 4th 1876.

Survey commenced Feb 10th 1877
" completed " " "

63

335 A

BOOK-A-153

Township 43 South R. 5 West

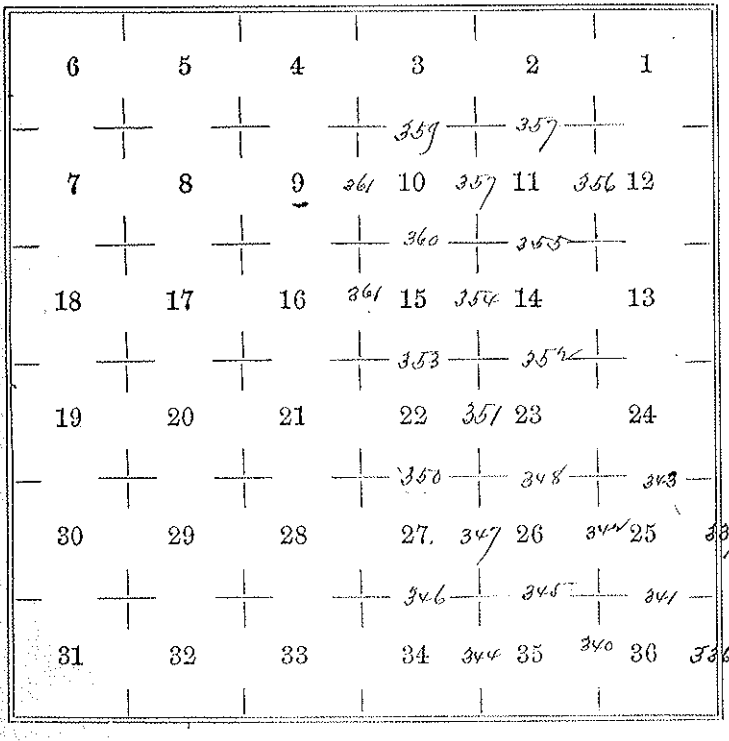

East Boundary T. 42 S. R. 5 W. | Salt

Chains	Feb 10th 1877 by J. G. Burrill	Chains	
	From the cor. to Township 42 &	27.50	D
	43 south Ranges 4 & 5 west es-	40.00	On
	tablished by me on the 8th inst.		10x
	North bet. secs. 31 & 36.		wa
	Va. 15. 30 E.	Note:	The
40.00	Set Sandstone 13x8x7 in. 8 in.		Blu
	deep marked 1/4 on W. side &		Lan
	raised mound of stone for 1/4		Tim
	sec. cor.	Note:	For
80.00	Set Sandstone 15x7x6 in. 8 in.		pro
	deep notched 1 on S. & 5 on N. edge		no
	raised mound of stone for cor.		Fe
	Bs secs. 25, 30, 31 & 36 –		
	Land mostly level plateau		
	Soil Grate –		
	Timber scattering Pine & Cedar		
	North bet. secs. 25 & 30		

337

Salt Lake Meridian

Chains	Va. 15° 30' E.
27.50	Descend
40.00	On N.W. slope set sandstone 13 x 10 x 5 in. 8 in. deep marked 1/4 on W. side raised mound of stone for 1/4 sec. cor.
Note:	The line North falling in abrupt Bluffs I discontinue it here. Land undulating. Soil 2d rate Timber Pine & Cedar
Note:	For General Description & approval see end of subdivision notes of this township.

Feb 10th 1877 J. G. Burrill
U. S. Dep. Surveyor

BOOK-A-153

Field Notes
of the
Subdivisions of
Townships 2 South Range 5 West
Salt Lake Meridian
Utah Territory
as surveyed by
Bailey & Burrill
under joint contract of Bailey & Burrill
No. 73. - dated Sept 14th 1876

Survey commenced Feb 12th 1877
" completed " 12th "

340

Subdivisions T. 42 S. R. 5. W. [illegible]

Chains	Feb 12th 1877 by J. G. Burnett	[illegible]
	from the cor. to secs 35 & 36 on	
	south boundary of the townsh[illegible]	
	North, bet. secs. 35 & 36	
	Va. 15° 30' E.	
35.60	Wood Road bears E & W.	[illegible].00
40.00	Set Sandstone 18 x 15 x 5 in. [illegible]	[illegible].50
	in. deep marked 1/4 on W. [illegible]	[illegible].00
	& raised mound of stone for 1/4 sec	[illegible].00
43.00	Enter cañon flat & meadows head[illegible]	[illegible].00
53.50	Road bears E & W. 3 springs on S. [illegible]	
	of same, leave meadow & enter hill[illegible]	
80.00	Set Sandstone 18 x 8 x 5 in. 12 in. d[illegible]	
	notched 1 on E & S. edges & raised [illegible]	[illegible].00
	of stone for cor. to secs. 25, 26, 35 & 36	
	from which	
	A Cedar 10 in. dia. bears S. 10 E. [illegible]	
	lks. dist. marked S. 36. 742 S. R.	[illegible].00
	Land undulating along lin[illegible]	

Salt Lake Meridian

Soil Bate – No Timber

East on random line
bet. secs. 25 & 36
Va. 15°. 30' E.

3.00 Enter canon flat bears N.E. & S.W.
4.50 Road " "
5.00 Enter Hills " "
0.00 Set temp. 1/4 sec. cor.
.00 Intersect east boundary of township at cor. to secs. 25 & 36 from which
West on true line
bet. secs. 25 & 36
.00 Set Sandstone 18 x 6 x 5 in. 12 in. deep marked 1/4 on N. side & raised mound of earth from 4 pits each 24 x 12 x 12 in. for 1/4 sec. cor.
.00 The cor. to secs. 25. 26. 35 & 36
Sand undulating, Soil Bate

Subdivisions T. 42 S. R. 5 W.

Chains	Timber a few Cedar & Pine.
	North bet. secs. 25 & 26
	Var. 15° 30' E.
	Ascend
35.00	Foot of Steep Bluffs bear E & W. further chaining on line being impracticable I therefore here set Charred Cedar Post 48×4×4 in. 12 in. deep marked 1/4 S. W. C. on W. side & raised mound of earth from 4 pits each 24×12×12 in. for witness 1/4 sec. cor. Thence West 57.00 chs. Thence North 60.00 chs. thence
should read 57.20 Camp	East 57.00 chs. Thence S. 15.00 chs to
80.00	The true cor. point where I set Charred Cedar Post 48×4×4 in. 12 in. deep notched 1 on E & 2 on edges & raised mound of earth

Salt

Chains
40.00
Note:

Salt Lake Meridian

Chains from 4 pits each 24×12×12 in. for cor. to secs. 23. 24. 25 & 26.
Land mostly broken along hill.
Soil 2° & 3° rate
Timber Scattering Cedar & Pine

North bet. secs. 23 & 24
Va. 15° 30' E.

40.00 Set Charred Cedar Post 4 8×4×4 in. 12 in. deep marked 1/4 S. on W. side & raised mound of earth from 4 pits each 24×12×12 in. for 1/4 sec. cor.

Note: On account of the broken & Bluffs East & North I abandon line here.
Land broken. Soil 2° rate.
Timber Scattering Pine & Cedar

From the cor. to secs. 34 & 35 on the south boundary

344

Subdivisions 1 & 2, S. R. 5 W.

Chains	North bet. secs. 34 & 35
	Va. 15° 30' E.
	Line in place being impracticable I begin at point 8 chs. East of the witness cor. to secs. 34 & 35 23.00 chs. E. of true cor. point & run North on offset line 80.00 chs. then West 12.00 chs. to point 11.00 chs. E. of
80.00	(the true cor. point) at foot of Steep Bluff, bear N.W. & S.E. Set sandstone Metate 19 x 10 x 5 in. 12 in. deep, notched 2 on E. & 1 on S. edges & W.C. & raised mound of stone for witness cor. to secs. 26, 27, 34 & 35.
	Land broken along line Soil 2 rate.
	Timber scattering Cedar & Pine.

Salt

Chains
11.00
12.50
39.85
40.00
51.25
60.00
70.00
80.00
10.00

Salt Lake Meridian

Chains	
	East on random line
	bet. secs. 26 & 35
	Va. 15°30' E.
11.00	The witness cor. at foot of Bluffs
	bears N.W. & S.E. point of begining
12.50	Enter canon flat.
39.85	Road bears N.W. & S.E.
40.00	Set temp. 1/4 sec. cor.
51.25	Enter Hills bear N.E. & S.W.
60.00	Head of Hollow drains N.
70.00	Ridge bears N.E. & S.W.
80.00	Intersect N & S line et. cor. to
	secs. 26 & 35 from which
	Mst. on true line
	bet. secs. 26 & 35
40.00	Set Sandstone 13 x 7 x 6 in. 8 in.
	deep marked 1/4 on N. side &
	raised mound of earth from
	4 pits each 24 x 12 x 12 in. for 1/4 sec. cor.

346

Subdivisions T. 42. S. R. 5. W.

Chains	The place for cor. to secs. 26. 27. 34 & 35.
1.00	Land undulating except in flat
	Soil 1st & 2d rate
	Timber, Pine & Cedar in hills

Note. It being impracticable on account of the broken ground to ~~the~~ establish the line in the regular order therefore I run West on true line bet. secs. 27 & 34

Va. 15° 30' E.

The line in place being impracticable I offset from the witness cor. 11.00 chs. East from cor. point of secs. 26. 27. 34 & 35. ~~Thence~~ North 40.00 chs. thence West 51.00 chs. thence South 40.00 chs. to

BOOK

Salt

Chains	
40.00	

Note:

0.00

Salt Lake Meridian

Chains	
40.00	on line in place, set Charred Cedar Post 48×4×4 in. 12 in. deep marked 1/4 S. on N. side & raised mound of earth from 4 pits each 24×12×12 in. for 1/4 sec. cor.
Note:	On account of broken ground I abandon line here Land undulating Soil 1st & 2nd rate, Timber - Cedar in hills

---

From the witness cor. to secs. 26.27.34 & 35

North bet. secs. 26 & 27

Va. 15°30' E.

From the W.C. cor. 11.00 chs. East of true cor. North on offset line 40.00 chs. thence West 11.00 chs. to

0.00	on line in place set Sandstone

348

Subdivisions T. 42 S. R. 3 W.

Chains		Chains
	14 x 8 x 6 in. 9 in. deep marked 1/4 on	
	the side & raised mound of earth	80.20
	from 4 pits each 24 x 12 x 12 in. for	
	1/4 sec. cor. thence North on line in place	
80.00	Set Sandstone 20 x 12 x 12 in. 15 in. deep	
	notched 2 on E & S. edges & raised	40.00
	mound of earth from 4 pits each	
	24 x 12 x 12 in. for cor. to secs. 22, 23, 26 & 27	
	Land level - Soil 1° Rate	
	No Timber -	
	East on random line	80.20
	b.t. secs. 23 & 26	
	Va. 15° 30' E.	
15.75	Road bears N & S.	
22.00	Foot of Hills bear N.E. & S.W.	
23.00	Foot of high perpendicular	Note:
	ledge, offset North 15.00 chs.	
	Thence East 57.20 chs. Thence	

Salt Lake Meridian

Chains	
	South 15.00 chs. to
80.20	Intersect N & S. line at cor. to secs. 23.24.25 & 26 ~~23 & 26~~ from which West on true line bet. secs. 23 & 26
40.00	falling in broken ground cannot be set therefore at 57.20 chs marked ledge of sandstone bears N & S. 1/4 & W.C. & raised mound of stone for witness 1/4 sec. cor.
80.20	The cor. to secs. 22.23.26 & 27. Land on flat level in hills broken Soil 1st rate & 2d rate Timber scattering cedar in hills

---

Note: It being impracticable to establish the line bet. secs. 22 & 27 in the regular order

Subdivision T. 42. S. R. 5. W.

Chains		Sal Chains
	therefore from the cor. to secs. 22. 23. 26 & 27	
	West on true line bet. secs. 22 & 27	40.00
	Va. 15° 30' E.	
11.00	Foot of high perpendicular ledge bears N & S.	58.00
40.00	Falling in broken ground cannot be set therefore 11.00 chs. marked ledge of sandstone 30 feet high bearing N & S. 1/4 W.C. for witness 1/4 sec.	73.00
		80.00
Note:	I abandon line here. Land level & broken Soil 1 & 2 rate - Timber - Scattering Pine & Cedar in hills -	
	From the cor. to secs. 22 & 23	

Salt Lake Meridian

Chains	North bet. secs. 22 & 23
	Va. 15°. 30'. E.
40.00	Set Sandstone 25×10×3 in. 18 in. deep marked 1/4 on W. side & raised mound of earth from 4 pits each 24×12×12 in. for 1/4 sec. cor.
58.00	Road bears N. 5° W. & S. 10°. E.
73.00	Most W. point of perpendicular ledge, 7 lks. East trends N.E. & S.E.
80.00	Set Sandstone 15×10×4 in. 10 in. deep notched 2 on E & S. edges & raised mound of earth from 4 pits each 24×12×12 in. for cor. to secs. 14. 15. 22 & 23

Land level, Soil 1st rate

No Timber

Feb 12th 1877 J. G. Burrill

" 12th 1877 by T. C. Bailey

The cor. to secs. 13. 14. 23 & 24 not being established on account

Subdivisions T.42 S. R. 5 W.

Chains	of mountains therefore I run East on true line bet. secs. 14 & 23 Va. 15° 30' E.
1.36	Foot of Bluffs bear N.E. & S.E.
40.00	Falls in Bluffs cannot be set therefore at 1.36 chs. marked ledge of sandstone 100 feet high ¼ W.C. for witness ¼ sec. cor.
Note:	I abandon line here. Land mostly mountainous Soil 1st & 2d rate. Timber scattering Cedar in mountains.

It being impracticable on account of the mountains to establish the line bet. secs. 15 & 22 in the regular order

Salt Lake Meridian

Chains	therefore from the cor. to secs. 14.15.22 & 23 I run West on true line. bet. secs. 15 & 22
	Va. 15°30'E.
2.30	Road bears N & S.
35.00	Foot of Hills bear N & S.
40.00	Falling in Bluffs cannot be set therefore at 35.00 chs. set Sandstone 14x6x6 in 9 in. deep marked 1/4 on N. side & W.C. & raised mound of earth from 4 pits each 24x12x12 in. for witness 1/4 sec. cor.
	Land mostly level
	Soil Bate - No Timber -

From the cor. to secs. 14.15.22 & 23
North bet. secs. 14 & 15

Subdivisions T. 42. S. R. 5. W.

Chains	Va. 15° 30' E.
22.50	Road bears N.E. & S.W.
40.00	Set Sandstone 16x8x4 in. 11 in. deep marked 1/4 on W. side & raised mound of earth from 4 pits each 24x12x12 in. for 1/4 sec. cor.
80.00	Set Sandstone 24x16x6 in. 18 in. deep notched 2 on E. & 4 on S. edge & raised mound of earth from 4 pits each 24x12x12 in. for cor. to secs. 10. 11. 14 & 15.

Land mostly level.
Soil Rate -
No Timber -

The cor. to secs. 11. 12. 13 & 14 not having been established in the regular order on account

BOO

Sal

Chains
21.30
30.00
40.00
80.00

Salt Lake Meridian

Chains

of the mountains I therefore run
East on true line
bet. secs. 11 & 14
Var. 15° 30' E.

21.30 Road, bears N. & S.

30.00 Foot of Hills, bar. N. E. & S. W.

40.00 Set Sandstone 12 x 8 x 6 ins. 8 ins.
deep, marked 1/4 on N. side &
raised mound of stone for 1/4
sec. cor.

80.00 Set Charred Cedar Post
4 x 4 x 44 ins. 12 ins. deep, marked
1 notch on E. & 4 on S. sides, raised
mound of earth from 4 pits, each
24 x 12 x 12 ins. for cor. to secs. 11, 12, 13 & 14
Sandy Level & undulating.
Soil 2nd rate.
Timber scattering Pine & Cedar

Subdivision 7.4.2.S. R.5.W. Tal

Chains	North bt. secs. 11 & 12	Chains
	Va. 15° 30' E.	35.00
40.00	Set Charred Cedar Post 48 x 4 x 4 in. 12 in. deep marked 1/4 S. on W. side & raised mound of earth from 4 pits each 24 x 12 x 12 in. for 1/4 sec. cor.	40.00
45.75	Gulch drains S.W.	80.00
75.50	" " "	
80.00	Set Charred Cedar Post 48 x 4 x 4 in. 12 in. deep marked 1 notch on E & 5 on S. sides & raised mound of earth from 4 pits each 24 x 12 x 12 in. for cor. to secs. 1.2.11 & 12	
	Land rolling Soil 2 Rate	
	Timber Scattering Pine & Cedar	
	From cor. to secs. 10.11.14 & 15	
	North bt. secs. 10 & 11	

Salt Lake Meridian 357

Chains	Va. 15°30' E.
35.00	Foot of Hills bear N.E. & S.W.
40.00	Set Charred Cedar Post 48×4×4 in. 12 in. deep marked 1/4 S. on W. side & raised mound of earth from 4 pits each 24×12×12 in. for 1/4 sec cor.
80.00	Set Charred Cedar Post 48×4×4 in. 12 in. deep marked 2 notches on E & 5 on S. edges & raised mound of earth from 4 pits each 24×12×12 in for cor. to secs. 2, 3, 10 & 11
	Land rolling & level.
	Soil 1st & 2d rate
	Timber scattering Pine & Cedar

East on random line bet. secs. 2 & 11

Va. 15°30' E.

BOOK

Subdivisions 1.4.2. S. R. 5. W. Salt

Chains		Chains
14.00	Enter flat bars N & S.	
28.00	Road bars N & S.	
33.25	Enter Hills bar N & S.	
40.00	Set temp. 1/4 sec. cor.	
[illegible]	Intersect N & S. line 35 lks. of cor. to secs. ~~2 & 11~~ 12 11 12 from which N 89.45 E ~~[illegible]~~ on true line. Lt. secs. 2 & 11	29.00
		40.00
40.25	Set Charred Cedar Post 4 8 x 4 x 4 in. 12 in. deep marked 1/4 S. on N. side & raised mound of earth from 4 pits each 24 x 12 x 12 in. for 1/4 sec. cor.	Note:
80.50	The cor. to secs. 2, 3, 10 & 11. Land mostly rolling Soil 2d rate. Timber - Scattering Pine & Cedar.	Note:

Note: The cor. to secs. 3, 4, 9 & 10 falling in the mountains will not be

Chains set therefore from the cor. to secs. ~~3 & 10~~ 2.3.10 & 11
West on true line
bet. secs. 3 & 10
Va. 15°.30' E.

29.00 Foot of 8 Bluffs bear N.E. & S.W.

40.00 Set Sandstone 11x10x8 in. 7 in. deep marked 1/4 on N. side & raised mound of stone for 1/4 sec. cor.

Note: I abandon line here -
Sand rolling - Soil 2 Rate -
No Timber -

Note: The cor. to secs. 9.10.15 & 16 not being established in the regular order on account of the mountains therefore from the cor. to secs. ~~10 & 15~~ 10.11.14 & 15
I run
West on true line

Subdivisions T. 42 S. R. 5 W.

Chains	Bet. secs. 10 & 15
	Va. 15° 30' E.
0.15	Gully drains S.
12.00	Foot of Hills bear N. E. & S. W.
15.00	Further chaining on line being impracticable I here set sandstone 14×10×6 in. 9 in. deep marked ¼ on N. side & W. C. & raised mound of stone for witness ¼ sec. cor. thence offset south 20.00 chs. thence west 65.00 chs. thence North 20.00 chs. to
80.00	The true cor. point. set sandstone 11×11×7 in. 7 in. deep notched 3 on E. & 4 on S. edges for cor. to sec. 9.10.15 & 16
	Land mostly rolling. Soil 2d rate.

BOOK

Salt

Chains

40.00

Note:

Salt Lake Meridian 361

Chains	No Timber —
	The cor. to secs. 15, 16, 21 & 22 not being established therefore from the cor. to secs. 9, 10, 15 & 16 South bet. secs. 15 & 16 Va. 15° 30' E.
40.00	Set Sandstone 11 x 11 x 5 in. 7 in. deep marked 1/4 on W. side raised mound of stone for 1/4 sec. cor.
Note:	I abandon line here - Sand rolling - Soil Ed rate No Timber -
	From the cor. to secs. 9, 10, 15 & 16 I run North bet. secs. 9 & 10 Va. 15° 30' E.

Subdivision T. 42. S. R. 5. W.

Chains

40.00 At foot of White Bluffs bear N. E. & S. W. set Sandstone 11 x 7 in. 7 in. deep marked 1/4 on W side & raise mound of stone for 1/4 sec. cor.

Note: I abandon line here. Land mostly rolling Soil 2 Bale, No Timber — Feb 12th 1877 T. C. Bailey

General Description.

The surveyed portion of this township consists mostly of 1st Class Canon bottom & meadow lands.

Those lying in sec. 35 are mostly claimed by various settlers.

T. C. Bailey
U. S. Dep. Surveyor

BOOK-A-153

368

U. S. SURVEYOR GENERAL'S OFFICE,

Salt Lake City, Utah, June 21st 1877

The foregoing field notes of the survey of the Extensions & Subdivisions of Township No. 42 S. Range No. 3 West Executed by Bailey & Barnes Under Joint contract of the 4th day of September 1876, in the month of February 1877, having been critically examined, the necessary corrections and explanations made, the said field notes, and the surveys they describe, are hereby approved.

Nathan Kimball

Surveyor General for Utah.

BOOK-A-153 13 369

Examined by C. H. Cranwell C. C.

Field Notes
of the
Exterior (North Boundary)
Township 4 S South Range 10 West
Salt Lake Meridian
Utah Territory
as surveyed by
J. G. Burrill
under joint contract Bailey Burrill
No. 13 - dated Sept 4th 1876

Survey commenced Mar. 26th 1877
" completed " " "

100

BOOK-A-153

367A

Township 42 South **R.** 10, West



North Boundary T. 42 S. R. 10 W. Sal

Chains	March 26th 1877 by J. G. Burrill	Chains
	The cor. to T. 41 & 42 S. R. 9 & 10 W.	
	not being established I run	
	East on true line	Note:
	bet. secs. 6 & 31	
	Va. 16° 00' E.	
Note:	The line in place being	
	impracticable on account of	
	mountains therefore from	
	the witness cor. situated 37.50	
	chs. S. of the cor. point to T. 41 &	
	42 S. R. 10 & 11 W. I measure South	
	19.20 chs. Thence S. 76° 15' E. 25.70	10.00
	Thence N. 78° E. 40.00 chs. Thence E.	
	15.91 chs. Thence N. 9.99 chs. Thence	12.00
	E. 5.50 chs. Thence S. 77° 30' E. 46	15.20
	chs. Thence N. 45.50 chs. to a	18.50
	point 10.00 chs. E. of	
80.00	Where I set sandstone 15 & 8	25.00
	in. 10 in. deep marked 5 notch	40.00

Salt Lake Meridian

Chains on E. & W. on W. edge is & W. C. raised mound of stone for witness cor. to secs. 5.6.31 & 32

Note: The ¼ sec. cor. falling in the mountains is not set. Land on line in place mountainous. Soil 2d rate. Timber, Pine & Cedar in mountains.

East on true line bet. secs. 5 & 32

Va. 16°00'E.

10.00 The witness cor. to secs. 5.6.11 & 12 on north boundary.

12.00 Road bears N & S.

15.20 Ditch drains S.

18.50 North Fork of Rio Virgin 50 lks. wide 12 in. deep runs south.

25.00 Foot of steep mountains bear N & S.

40.00 Falling in ledge breaks cannot

370

North Boundary 42 S. R. 10 W. Salt

Chains	be set, therefore at 25.00 chs. set sandstone 18x12 4 in. 12 in. deep marked ¼ on N. side & W.C. & raised mound of stone for witness ¼ sec. cor.	Note:
	To avoid broken ground at 25.00 chs. I measure South 10.00 chs. Thence East 55.00 chs. Thence North 10.00 chs. to	
80.00	The true cor. point set sandstone 10x10x7 in. 6 in. deep notched 4 on E & 2 on W. edges & raised mound of stone for cor. to secs. 4. 5. 32 & 33.	
	Land broken in mountains	
	Level in bottoms	
	Soil 1st & 2d rate.	
	Timber, Pine & Cedar in mountains	
Note:	I abandon line here	
	Mch. 26th 1877 J. G. Burrill	

BOOK-A-153

Salt Lake Meridian

Note: For General Description & Approval see end of subdivision note of this township –

BOOK-A-153 14 375

Examined by C. H. Cramwell. C. C.

Field Notes
of the
Subdivisions of
Township 4 South Range 10 West
Salt Lake Meridian
Utah Territory
as surveyed by
T. C. Bailey
under joint contract Bailey & Burrill
No. 73 — dated Sept 4th 1876

Survey commenced Mch. 26th 1877
" completed " " "

Subdivision of 42 S. R. 10 W. Salt

Chains	Mch. 26th 1877 by T. C. Bailey	Chains
Note:	No survey having been made of the E & S. parts of this township therefore I run East on true line bet. secs. 6 & 7 Va. 16°00' E.	
Note:	The line in place being impracticable on account of mountains therefor I measure North 23.30 chs. Thence S. 7 E. 15 E. 25.70 chs. Thence N. 78° E 40.00 chs. Thence E. 15.91 chs. Thence S. 8.00 chs. to a point 17.51 chs. N. of	17.50
80.00	The cor. point to secs. 5.6.7 & 8 where I marked a sandstone in place 24 x 24 x 20 in. above ground 5 notches on E & S. edges & W. C. & raised mound of stone for witness cor. to secs. 5.6.7 & 8	21.81
		25.51
		29.40
		35.40
		35.50
Note:	The 1/4 sec. cor. falling in the	37.50

Chains	mountains is not set.
	Land level in bottom
	Soil Rate
	No Timber —
	North on random line
	bet. secs. 5 & 6
	Va. 16° 00' E.
17.50	The witness cor. to secs. 5.6.7 & 8 on S. side of Fence & foot mountains bears E & W. Enter cultivated field —
21.81	Fence bears E & W. Leave field
25.51	Rio Virgin 150 lks wide 10 in. deep runs S.W.
29.40	Fence bears N.E. & S.W. Enter cultivated field
35.40	Fence bears E & W. Enter Street
35.50	Ditch drains W.
37.50	Foot of Bluffs bear N.E. & S.W.

Subdivisions T. 42 S. R. 10 W.

Chains	Thence East 5.50 chs. thence S. 77.30 E. 4.60 chs thence N. 45.50 chs. to a point 10.00 chs. East of	Chains
80.00	Intersect N. boundary at witness cor. to secs. 5 & 6 from which South on true line with offsets bet. secs. 5 & 6	Note:
40.00	Falling in mountains cannot be set, therefore at	
42.50	On line in place set sandstone 15×10×4 in. 10 in. deep marked 1/4 N.C. on W. side & raised mound of stone for witness 1/4 sec. cor.	80.00
80.00	The cor. to secs. 5. 6. 7 & 8 Land level in bottom Soil Gate. No Timber	Note:

Note: The cor. to secs. 4. 5. 8 & 9 not being set from East on true line

BOOK-A-153

Salt Lake Meridian

Chains	bet. secs. 5 & 8
	Va. 16°00' E.
Note:	The line in place being impracticable therefore from the witness cor. 17.51 chs. N. of true cor. point of secs. 5.6.7 & 8 I measure N. 7.99 chs. thence E. 5.00 chs. on S. side of Northup lane (3 houses on N. side & 1 on S. side) thence S. 77°30' E. 76.00 chs. thence E. 0.30 chs. thence S. 19.05 chs. to
80.00	The true cor. point mark sandstone in place 18x12x7 feet above ground with a cross (+) at cor. point & 4 notches on E & 5 on S. edges & raised mound of stone on top of same for cor. to secs. 4.5.8 & 9.
Note:	The ¼ sec. cor. falling in the mountains is not set.
	Land in bottom level
	Soil 1st Fate.

Subdivisions T. 42. S. R. 10. W. Sal

Chains		Chains
	Timber Cedar & Pine in mountains	8.50
	South bet. secs. 8 & 9	14.25
	Va. 16°00' E.	
Note:	It being impracticable to chain	30.00
	this line I measure a base of 40.00	31.00
	chs. E. & establish 1/4 sec. cor. by triangulation by lining in a flag from both ends of base simultaneously.	
	my angle at E. end of base being 45°	
40.00	Set Sandstone 13×10×5 in. 8 in. deep	80.00
	marked 1/4 on W. side & raised mound of stone for 1/4 sec. cor.	
Note:	I abandon line here	
	Land mountainous Soil 2 rate	40.00
	Timber - Scattering Pine & Cedar	
	From the cor. to secs. 4. 5. 8 & 9	
	North on random line	
	bet. secs. 4 & 5	80.00

Salt Lake Meridian

Chains	Va. 16°00' E.
8.50	Ravine drains N.W.
14.25	East Fork Rio Virgen 50 lks wide 12 in. deep runs N.W.
30.00	Road bears S.E. & westerly
31.00	Foot of mountains, further chaining on line being impracticable I measure S. 11.95 chs. Thence N. 77.30 W. 56.34 chs. Thence N. 38.76 chs. Thence E. 55.00 chs. Thence N. 10.00 chs to
80.00	Intersect N. boundary at cor. to secs. 4 & 5 from which South on true line bet. secs. 4 & 5
40.00	Falling in bluff breaks not set therefore at 49 chains I Set Sandstone 18 x 10 x 6 in. 12 in. deep marked 1/4 on W. side & W.C. witness & raised mound of stone for 1/4 sec. cor.
80.00	The cor. to secs. 4. 5. 8 & 9

BOOK

Subdivisions T. 42 S. R. 10 W.

		Chains
Chains	Land level in bottom mostly mountainous, Soil 2 rate	54.50
	Timber Pine & Cedar in mountains	58.00
Note:	The cor. to secs. 3. 4. 9 & 10 not being set I run	62.50
	East on line	63.00
	bet. secs. 4 & 9	64.50
	Va. 16°00' E.	66.00
		66.50
2.00	Ravine drains N.W.	69.25
5.60	Wood Road bears N.W. & S.E.	70.50
24.50	Rock walled Spring 100 lks. S. of line runs N.	74.50
		76.50
25.30	Spring Branch runs N.	80.00
40.00	Set Sandstone 20 x 10 x 4 in. 15 in. deep marked 1/4 on N. side & raised mound of stone for 1/4 sec. cor. from which a Cabin on N. side of enclosed field bears N. 20° E. 7.50 chs.	

Salt Lake Meridian

Chains	
54.50	Rio Virgen 50 lks. wide 10 in. deep runs N.W.
58.00	Fence bears N & S.E. enter Orchards & Shonesburg settlement
62.50	Fence bears N.W & S.E.
63.00	S.W. cor. of Cabin on line
64.50	Fence bears N.W & S.E.
66.00	" " " "
66.50	Cabin 1.50 chs. N. of line
69.25	Fence bears N. 26° W. & S. 26° E. enter street
70.50	" " " " " Orchard
74.50	" " " "
76.50	" " " "
80.00	On N. side of Rio Virgen set sandstone 12 x 9 x 6 in. 8 in. deep notched 3 on E & 5 on S. edges & raised mound of stone for cor. to sess. 3.4.9 & 10 Land mostly level, Soil 1st Rate Timber a few Cedar in hills —

Subdivision, T. 42. S. R. 10. W.

Chains	Sixth bet. secs. 9 & 10
	Va. 16.00 E.
0.20	Rio Virgen 50 lks. wide 10 in. deep runs W.
1.75	Enter cultivated field.
7.40	Small creek 8 lks. wide 6 in. deep runs W.
8.00	Fence bears E & W.
8.50	Foot of Bluffs bears E & W.
40.00	Falling in Bluffs not set therefore at 8.50 chs. set sandstone 20 x 12 x 5 in. 15 in. deep marked 1/4 on W. side & W.C. for witness 1/4 sec. cor.
Note:	I abandon line here - Land in bottom level - Soil Gate. Timber Pine & Cedar in mountains

---

The cor. to sec. 3 & 4 on N. boundary not being set I run

BOOK

Salt

Chains	
1.26	
9.20	
10.50	
23.00	
40.00	
Note:	

Salt Lake Meridian

Chains	North on true line
	bet. secs. 3 & 11
	Var. 16° 00' E.
1.26	Fence bears N.E. & S.W.
9.20	" " N.W. & S.E.
10.50	" cor. " N.E. & S.E.
23.00	Enter broken ridges
40.00	Marked sandstone in place 3×3 ×2 feet above ground at foot of perpendicular bluffs bear N.E. & S.W. 1/4 on W. side & raised mound of stone for 1/4 sec. cor.
Note:	I abandon line here.
	Land level in bottom Soil Bate
	No Timber

The cor. to secs. 2, 3, 10 & 11 not being set I run

East on true line

bet. secs. 3 & 10

Subdivision, T. 2 S. R. 10 W.

Chains	Cor. 16 c. c. E.
0.10	Fence bears N.W. & S.E.
3.00	" " " "
5.50	" " " "
6.00	" " " "
6.50	Rio Virgen 50 lks. wide 10 in. deep runs S.
9.50	" " " " " " " " N.W.
15.50	" " " " " " " " S.E.
19.25	" " " " " " " " N.W.
22.50	Fence bears N & S.
24.75	Rio Virgen 50 lks. wide 10 in. deep runs S.W.
28.50	Foot of Bluffs bear N & S.
40.00	Falling in Bluffs not set therefore at 28.50 chs. set a Sandstone 28×16×10 in. 20 in. deep marked 1/4 W. C. on N. side & raised mound of stone for witness 1/4 sec. cor.

Note: I abandon line here
Sand level in bottom Soil Bate.
Timber Pine & Cedar in Mountains.

Salt Lake Meridian

Note: Further survey being impracticable on account of mountains I abandon line here.—

General Description

The surveyed portion of this township embraces the cultivated bottoms of both forks of the Rio Virgen mostly planted with fruit trees vines & alfalfa all growing luxuriantly — Sec. 5 contains the small settlement of Northup'l

Sec. 4 the larger one of Shonesburg —

The lands are agricultural.

March 26th 1877, T. C. Bailey
U. S. Dep. Surveyor

BOOK-A-153

389

U. S. SURVEYOR GENERAL'S OFFICE,

Salt Lake City, Utah, June 6th 1877

The foregoing field notes of the survey of the (Eastern) 4th Boundary & Subdivisions Township No. 42 S Range No. 10 West Executed by Bailey & Burrill Under first contract of the 4th day of September 1876, in the month of March 1877, having been critically examined, the necessary corrections and explanations made, the said field notes, and the surveys they describe, are hereby approved.

Saltan Kimball

Surveyor General for Utah.

BOOK-A-153 15 393

Examined by C. H. Cranwell. C. C.

Field Notes
of
the Survey of the
North & East Boundaries
of
Township 42 S. R 11 West.
of
the Salt Lake Meridian
Utah Territory,
By
J. G. Burrill
Under Joint Contract of Bailey & Burrill
No. 73 dated Sept. 4th 1876.

Survey Commenced March. 24. 77
" Completed " " "

29

102

394

BOOK-A-153

Township 112 South **R.** 11 West

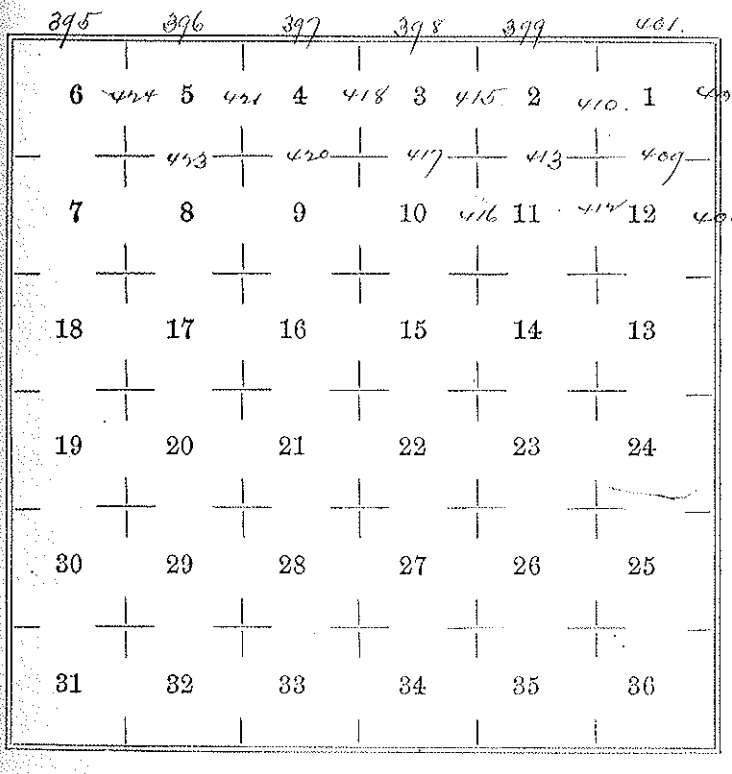

North boundary Tp. 42 S., R. 11 W.,
Salt Lake Meridian.

Chains	Note: The cor. to Tps. 41 & 42 S., Rs. 10 & 11 W., not being set, therefore, From the Witness corner situated 25 chs. E. of Cor. Joint, to Tps. 41 & 42 S., Rs. 11 & 12 W., I run, East on true line between Secs. 6 & 31, Var. 16° E.
25,00	The Witness corner,
28,50	Wash drains N.E.
40,00	Set Gypsum 16 x 10 x 4 in. 11 in deep, marked 1/4 on N. side & raised mound of Gypsum for 1/4 Sec. Cor.
48,50	Road bears N.E. & S.W. Wash drains N.E.
56,40	Low ridge bears N. & S.
65,25	" " " " "

North boundary Tp. 42 S. R. 11 W.

Chains.		Chains.
41,50	Wash drains North,	62,50
80,00	Set limestone 16×12×4 in. 11 in. deep, 1 Mile 1 E. & 5 W. & raised mound of stones for Cor. to Secs. 5, 6, 31 & 32.	64,00
		72,00
	Land undulating,	80,00
	Soil 2nd rate,	
	Timber, Scattering pine & Cedar,	
	East on true line between Secs. 5 & 32. Var. 16° E.	
40,00	Set Gypsum 14×12×4 in. 9 in. deep, marked ¼ on N. side & raised mound of Gypsum for ¼ Sec. Cor.	
48,50	Road bears N.W. & S.E.	
53,50	Point of brush bears S.E. & S.W.	
60,00	" " " " " "	

Salt Lake Meridian,

Chains	
62,50	Ditch runs N.W.
64,00	Rio Virgen 100 lks, wide 15 in, deep, runs N.W.
72,00	Rio Virgin 150 lks, wide 15 in, deep, runs S.W.
80,00	Set sandstone 14×10×4 in 9 in, deep, notched 4 on E, & 2 on W, edges, & raised mound of stones for Cor. to Secs. 4, 5, 32 & 33, Land mostly level, Soil 1st rate, No timber.

East on true line between Secs. 4 & 33, Var. 16° E.

Line in place impracticable in account of mountains therefore I ran,

398

North | Boundary Cor. — 2 T. R. 11 W.

Chains.	North 8,50 chs. thence S. 37½ E. 30,00 chs. thence S. 72½ E. 15 chs. thence N. 69½° E. 15 chs. thence S. 69° E. 31 chs. thence East 4,33 chs. thence North 25,59 chs. to	
80,00	True Cor. point. Set a lime-stone 20 x 16 x 10 in 18 in. deep. Hatched 3 on E. & W. edges, & raised mound of stones for Cor. to Secs. 3, 4, 33 & 34. Note: The ½ Sec. Cor. falling in inaccessible mountains is not set. Land in bottom level. Soil Pt. rate. No Timber.	80,00
	East on true line between Secs. 3 & 34.	

Salt Lake Meridian

Var, 16° E.

Note, Line in place falling mostly in Mountains, therefore I offset South, 40, chs, thence East 80, chs, thence North 2,37 chs, to a point, 37, 63 chs, South of,

80,00 The cor, pom. where I marked a stationary Cobble stone 24 x 12 x 8 in, notched 2 on E, & 4 on W, edges of W, & E, & raised mound of stones, for Witness corner to Secs, 2, 3, 34 & 35,

Conglomerate Bluffs, bear E, & S.W.

Land in bottom level,

Soil Pt rate,

No timber,

East on true line between Secs, 2 & 35,

Va, 16° E.

1400

Nach Grunding [illegible] 11 [illegible]

Chains	Note: Line in place being impracticable on account of Mountains therefore from the Witness Cor. 37.63 chs. Sub of Cor. point to Secs. 2, 3, 34 & 35 S. run East 60,00 chs. thence North 37.63 chs. thence East 70 chs. to	Chains
80,00	True Cor. point, Set a Limestone 11 x 10 x 7 in. 7 in. deep, Notched 1 on E & 3 on W edges & raised mound of stones for Cor. to Secs. 1, 2, 35 & 36.	
	Note: The ¼ Sec. Cor. falling in Mountains is not set,	80,00
	Land Mountainous, broken, Soil 3rd rate	
	Timber, Scattering Cedar	

Adams

East on true line
between Secs, 1 & 36,
Var, 16° E,
Note; Line impracticable on account of broken Country, therefore I offset 58.75 chs, S, thence E, 32.90 chs, thence N. 84½° E, 47.14 chs, (the last two Courses pass along S. side of Main Street in Rockville Settlement, containing 50 houses situated on both sides of the Street as plotted) thence N. 19. 20 chs, to a point 37.50 chs, S. of
80.00 the true corner point, at foot of bluffs, brass N.E. & S.W. marked a smooth face on ledge of sandrock,

East Boundary 4th. 42 S. R. 11 W.

Chains,	6 notches in square to the	Chains,
	N. S. E. & W. & W. C. for	41,00
	Witness Cor. to 4th. 42	
	S. Rs. 10 & 11 W.	
	Note; The 1/4 Sec. Cor.	52,00
	falling in broken ground	57,70
	is not set,	58,10
	Land broken,	
	Soil 2nd rate,	70,00
	Timber, Scattering Cedar,	
		71,70
	Note; As the S. E. Cor.	
	of this 4th. is not set	74,90
	therefore I run,	
	East between Secs.	79,70
	1 & 6,	
	Var. 16° E.	
57,50	The Witness corner my	80,90
	starting point,	

Salt Lake Meridian

Chains	
40,00	Set Sandstone 25 x 20 x 10 in, 18 in. deep, marked 1/4 on W. side & raised mound of stones for 1/4 Sec. Cor,
52,00	Grave yard 3 chs, E,
57,70	Road bears E, & W,
58,10	Fence bears E, & W. Creek runs W, enter field,
70,00	Fence at foot of river bluff, bears E. & W. bears cultivated field,
71,70	Rio Virgin 75 lks. wide runs W,
74,70	Fence bears E, & W. enter cultivated land,
79,70	Foot of inaccessible bluff bears N. 70 E, & N. 70 W,
	End of cultivated land,
80,00	Falls in bluff, cannot be set, therefore at 79.70

chs, Set a Sandstone
18 x 10 x 3 in, 12 in, deep,
notched 1 on N, & 5 on
S, Edges, with W.C. & raised mound
of stones for witness cor, to Secs,
1. 6. 7 & 12.
Land in bottom level,
Soil 1st rate,
No Timber,

South between
Secs. 7 & 12,
Var. 16° E,
Note; On account of Bluff
from Witness Corner, to Secs,
1. 6. 7 & 12, I offset 10 chs,
W, thence S, 40, 30 chs, thence
E, 10 chs, to,
40,00 In place, Set a Sandstone

Salt Lake Meridian.

Chs,	12, x 10 x 7 in, 9 in, deep, marked 1/4 on W. side, & raised mound of stones for 1/4 Sec, Cor, Note; Abandon line here, Land broken, Soil, 2nd rate, Timber, Scattering Cedar, March 24th 1877 J. G. Burrill
	Note; For General Description & approval see end of Subdivision Notes of this Tp.

BOOK-A-153

Examined by C. H. Cranwell C. C.

Field Notes
of
the Survey of the
Subdivision Lines
of
Tp. 42 S. R. 11 W.
of
the Salt Lake Meridian
Utah Territory
By
T. C. Bailey
Under Joint Contract of Bailey & Burrill
No. 73 dated Sept. 4th 1876

Survey commenced Mch. 24. 77
" Completed, " " "

Subdivisions Tp. 42, S. R. 11 W.
Salt Lake Meridian. 409

March 24th 1877
by T. C. Bailey

Note: As the S. E part of this Tp. lies in Mountains and is not Surveyed, therefore from the W. Cor. 30 lks N. of Cor. to Secs. 1, 6, 7 & 12, on E. boundary.

West on true line between Secs. 1 & 12, Var. 16° E.

Note: On Account of bluff point & Quicksand bottom 7 & 12 from the witness cor. 30 lks N. of true cor. to secs 1. 6 of river, I offset N. 19.70 Chs, thence W. 40 chs. thence S. 20 chs. to

40,00 On line in place, Set a Sandstone 40 x 8 x 5 in, 30 in. deep, marked 1/4 on N. side & raised mound of stones for 1/4 Sec. Cor.

Subdivisions, Tp. 42 S. R. 11 W.

Chains, 80,00	thence N. 20 chs, thence W. 40 chs, thence S. 20 chs, to place, Set a Sandstone 28×22×14 ins, 21 ins, deep, Notched 1 on E, 3 on S, Edges, round mound of Stones for Cor, to Secs, 1, 2, 11 & 12, Land mostly mix bottom Soil 1st rate, No Timber,	Chains 2,05 2,65 2,00 80,00
	North, on random line between Secs, 1 & 2, Var, 16° E,	40,00
0,05	Rio, Virgen 200 lks, wide 15 ins, deep, runs N.W,	
3,00	Road bears E & W,	
4,50	Fence bears E & W,	

Salt Lake Meridian,

Chains	Enter cultivated land,
21,05	Fence bears E, & W, enter
	Street, bears E, & W,
21,65	Telegraph line bears E, & W,
23,00	Foot of bluffs bears E, & W.
	Here offset 20 chs. W, thence
	N, 5 chs, thence E, 20 chs,
	to,
80,00	in plain, Intersect North
	boundary of Tp, at Cor, to
	Secs, 1 & 2 from which,
	S, on true line with Offsets
	between Secs, 1 & 2,
4,00	In broken ground not
	set, therefore at 5 chs,
	Set a Sandstone 24 x 8 x 4 in
	18 in, deep, marked 1/4 2 W, C
	on W, side, & raised mound
	of stones for Witness 1/4 Sec,
	Cor,

Subdivisions, Tp. 42. S. R. 11 W.

Chains			
80,00	The cor. to Secs. 1, 2, 11, & 12,		
	Land level in bottoms,		
	broken in mountains,		
	Soil 1st rate,		
	Timber, Scattering		
	Cedar in Mountains,		
	Note; As the cor. to Secs,		
	11, 12, 13 & 14 is not set,		
	therefore from the cor,		
	to Secs, 1, 2, 11 & 12,		
	South between		
	Secs, 11 & 12,		
	Var, 16° E,	7,50	
15,10	Foot of bluffs, bear E, & W,	8,00	
40,00	Falls in bluffs, not set,		
	therefore, at 15 chs, Set	28,00	
	a Sandstone 16x10x4 in,	30,00	
	12 in deep, marked 1/4	37,00	

Salt Lake Meridian.

W. C, on N. side, & raised mound of stones for Witness ¼ Sec. Cor.
Note: Abandon line here,
Land broken,
Soil 2nd rate,
No timber

From the Cor. to Secs. 1, 2, 11, & 12,
West on true line
between Secs. 2 & 11,
Var. 16° E,

7,50 Cañon wash draines N;
8,00 Telegraph line to Kanab bears N. & S. and Road bears do.
28,00 Ridge bears N. & S.
30,00 Hollow, no drainage.
37,00 Ridge bears N. & S.

Subdivisions. Tp. 42 S. R. 11 W.

Chains.		Chains
40,00	On W. slope of ridge,	
	Set Sandstone 17 x 12 x 8 in,	16.00
	11 in. deep, marked 1/4 on	19,50
	N. side, & raised mound of	
	stones for 1/4 Sec. Cor,	20,25
44,00	Spring branch in Gulch	23,00
	runs N.	28,75
47,50	Cairn rock bears N. & S. 11 ins. dia.	
80,00	Set Gypsum 16 x 10 x 4 in,	31,70
	Notched 2 on E. & 5 on S.	
	edges. & raised mound	38.10
	of Gypsum. for cor. to	40,00
	Secs. 2, 3, 10 & 11,	80,00
	Land along line broken,	
	Soil 2nd rate,	
	No timber,	

North on random line	40,00
between Secs. 2 & 3,	

Salt Lake Meridian,

Chains	
	Var. 16° E.
16.00	Gulch drains N. E.
19.50	Fence bears E. & W. enters cultivated land,
20.25	Ditch runs N.
23.00	Fence bears N.E. & S.W.
28.75	" " E & W. leaves cultivated land,
31.70	Rio Virgin 128 lks. wide 12 in. deep, runs N. W.
38.10	Enters fence bears W. leaves field.
40.00	Set temporary 1/4 Sec. Cor.
80.00	The true cor. point to Secs. 2 & 3 not being set, therefore at 42.37 chs. intersect at Witness Corner to Secs. 2 & 3, on N. Boundary from which, S. on true line between Secs. 2 & 3.
40.00	On N. side of stone Wall, bears E. & W. Set a Sand=

Subdivisions. Tp. 42 S. R. 11 W.

Chains		Chains
	stone 24×12×4 in, 8 in. deep marked 1/4 on W. side & raised mound of stones for 1/4 Sec. Cor.	
80,00	The cor. to Secs. 2.3.10 & 11 Land level in bottom, Soil 1st rate, No Timber,	
	From the Cor. to Secs. 2,3,10 & 11. South between Secs. 10 & 11. Var. 16° E.	
6,50	Gulch drains N.W.	9,50
8,00	" " "	14,35
10,00	Foot of high bluffs bear E. & W.	40,00
40,00	In bluffs. Not set. at 10 chs. Set Gypsum 16×10×4 in.	

Salt Lake Meridian

Chains,	12 in, deep, marked 1/4 W.C. on W. side, & raised mound of Gypsum for Witness 1/4 Sec. Cor.
	Note; Abandon line here, Land broken, Soil 2nd rate, No Timber
	From the Cor. to Secs. 2. 3. 10 & 11.
	W. on true line between Secs. 3 & 10,
	Var. 16° E.
9.50	Gulch drains N. W.
14.35	" drains N. bench bears N. W.
40.00	Set Sandstone 12 x 10 x 5 in, 8 in deep, marked 1/4 on N. side & raised mound of Stones for 1/4 Sec. Cor.

Subdivisions of Sec. 12 S. R. 11 W.

Chains		
80,00	Set Sandstone 20x10x4 in,	Chains
	15 in. deep, notched 3 on E,	
	& 5 on S. edges, & raised	
	mound of stones for Cor. to	
	Secs. 3. 4. 9 & 10,	50,00
	Land heavy rolling,	34.40
	Soil 2nd rate,	71,50
	No timber,	
		74,00
	North on random line	76,00
	between Secs. 3 & 4.	
	Var. 16° E,	
40,00	At foot of bluffs. bear	80,00
	N. W. & S. E, Set temporary	
	1/4 Sec. Cor,	
45,50	Road bears E. & W.	
46,00	Fence bears E. & W. being	
	N. side of street in Grafton	40,00
	Settlement, Said Street	

Chains

bears E. 3,50 chs. thence N, 8 chs, thence E. 11 chs. D has 18 houses as platted. Here enter cultivated land.

50,00 Fence bears E. & W.

54.40 " " "

71,50 " " N.W. & S.E.

bears cultivated land,

74,00 Rio Virgen, 150 lks. wide 12 in. deep, runs W.

76,10 Road bears E. & W. & wood road bears N.E. & S.W.

80,00 Intersect N. Boundary of Ty, at Cor. to Secs, 3 & 4 from which,

S. on true line between Secs, 3 & 4.

40,00 Set Sandstone 20 x 10 x 5 in. 15 in. deep, marked

Subdivisions. Tp. 42. S. R. 11 W.

Chains	
	1/4 on W. side & raised mound of stones for 1/4 Sec. Cor.
80,00	The Cor. to Secs. 3, 4, 9 & 10 Land level in bottom, Soil 1st rate, No timber,
	From the Cor. to Secs. 3, 4, 9 & 10 West on true line between Secs. 4 & 9, Var. 16° E.
40,00	Set Sandstone 12×10×7 8 in. deep, marked 1/4 on N. side, & raised mound of stones for 1/4 Sec. Cor.
80,00	Set Quartzite 13×9×6 in. 9 in. deep, notched

Salt Lake Meridian,

Chains 4 on E, & 5 on S, edges & raised mound of stones for Cor, to Secs, 4, 5, 8, & 9,
Land broken cliffs
Soil 2nd rate,
No Timber,

North on random line between Secs, 4 & 5,
Var, 16° E,
Note: As the line in place is impracticable I Offset 40 chs, W, thence N, 80 chs, thence E, 40 chs, to

8000 In place, Intersect N, Boundary of T, at Cor, to Secs, 4 & 5 from which,
S, on true line, between

Subdivisions. Tp. 42. S. R. 11 W.

Chains,	Secs. 4 & 5,
40,00	Falling in inaccessible ground, therefore at 9 chs, in S. edge of cultivated field & foot of bluffs bear E. & W. Marked a station any Quartzite 24 x 18 x 18 in. Above ground, 1/4 W. C. & raised mound of stones for Witness 1/4 Sec. Cor.
80,00	The Cor. to Secs. 4. 5. 8 & 9. Land mostly mountainous Soil 2nd rate, 1st rate in bottom, No Timber.

Salt Lake Meridian

Chains, From the Cor. to Secs. 4. 5, 8 & 9.

West on true line between Secs. 5 & 8, Var. 16° E.

40,00 Set a Quartzite 14 x 10 x 4 in. 9 in. deep, marked 1/4 on N. side, & raised mound of stones for 1/4 Sec. Cor.

Note: Further chaining impracticable.

I Offset 30 chs. N. thence 40 chs. W. to a point 30 chs. N. of

80,00 the true Cor. point where I set a trachyte 16 x 10 x 9 in. 11 in. deep notched 5 on E. & 5 on S. edges, W.C. & raised mound of stones for Witness Corner

Subdivisions, Tp. 42 S. R. 11 W.

Chains	to Secs. 5. 6. 7 & 8, Land broken bluffs, Soil 2nd rate, Not timber,	Chains	80,00
	North on random line between Secs. 5 & 6, Var. 16° E.		
30,00	The Witness Corner at foot of bluffs, bears N.E. & S.W.		
40,00	Set temporary 1/4 Sec. Cor.		
80,00	Intersect N. boundary of Tp. at Cor. to Secs. 5 & 6, from which. S. on true line between Secs. 5 & 6,		
40,00	Set Sandstone 13 x 7 x 7 in. 9 in. deep, marked 1/4 on W. side, & raised		

Salt Lake Meridian

mound of stones for 1/4
Sec. Cor,
The Cor. points to Secs, 5. 6. 7
& 8,
Land broken,
Soil 2nd rate
No timber,
March 24th 1877 F. C. Bailey

General Description,

The Surveyed portions of this Tp, embraces the bottoms of the Rio, Virgin mostly under cultivation, Sec, 1 Contains the Settlement of Rockville, of about 200 inhabitants, Sec, 3. Grafton Settlement of about 100 inhabitants,

I return all as

BOOK-A-153

Examined by C. H. Cramwell. C.C.

Field Notes
of the
Subdivisions of
Township 42 South Range 12 West
Salt Lake Meridian
Utah Territory
as surveyed by
J. S. Burrill
under joint contract Bailey & Burrill
No. 75 — dated Sept 4th 1876

Survey commenced March 21st 1877
" completed " 21st "

430

BOOK-A-153

Township 42 North **R.** 12 West

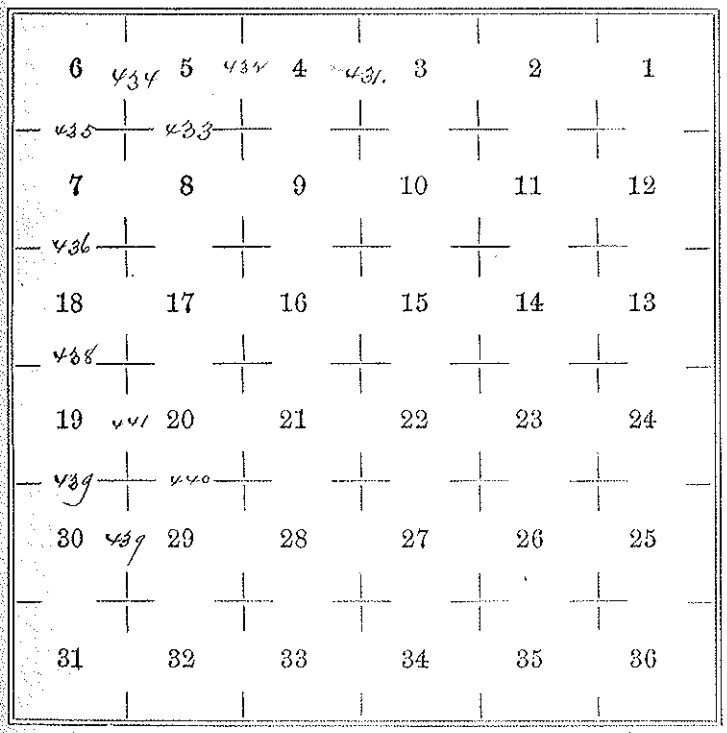

BOOK-A-153

Subdivisions, Tp. 42 S. R. 12 W,
Salt Lake Meridian,

March 21st 1877,
By J. G. Burrill

The South part of this Tp,
not being Surveyed on Account
of Mountains, Therefore
from the Cor, to Secs. 3 & 4,
on N, boundary of the Tp,
I run,

South on true line
between Secs, 3 & 4,
Var, 16° E,

0,00 Foot of high bluff bears
N.E. & S.W. Set Sandstone
14 x 7 x 6 in, 9 in, deep, &
raised mound of stones for
1/4 Sec, Cor,

Abandon line here,
Land level,
Soil 1st rate,
No Timber,

Subdivisions, Tp. 42 S. R. 12

Chains, From the Cor. to Secs. 4 & 5
on North boundary, I run
South on true line
between Secs. 4 & 5,
Var. 16° E.

5,00 Bottom of Cañon drains
10,50 Top of low-ridge bears
N.E. & S.W.
26,00 Bottom of Cañon drains
40,00 Set Sandstone 16 x 10 x 4
12 in deep, & raised mound
of stones for 1/4 Sec. Cor.
50,00 Foot of bluffs, bear E. &
80,00 Falls in bluffs. Not se
Therefore at 50,00 ch
Set a Sandstone 11 x
x 6 in. 7 in deep, marke
4 notches on E. & 5 on
& raised mound of stones
edges W.C. for Witness
Cor. to Secs. 4, 5, 8 & 9.

BOOK-A-153

488

Salt Lake Meridian.

Chains, Land Broken.

Soil 2nd rate,

No timber.

The Cor. to Secs. 5, 6, 7 & 8, not being set
therefore I run,
West on true line
between Secs. 5 & 8.
Var. 16° E.
The line in place being
impracticable therefore
from the Witness Corner
30 chs. N. of the Cor. point
I run west on an offset line 40 chs. to
40.00 Set Limestone 16 x 12 x 9 in. above ground
marked 1/4 S.C. on N. side & raised mound
of stones for Witness 1/4 sec. cor. Continue W. to
80.00 chs. thence S. 30 chs. to,
80.00 In place, Set a Limestone
12 x 9 x 5 in. above,
notched 5 on E & S. edges

Subdivisions, Tp. 42 S. R. 12

Chains,	& raised mound of stone for Cor. to Secs. 5, 6, 7 & 8, Land Mountainous, Soil 2nd rate, No Timber
	North on random line between Secs. 5 & 6, Var. 16° E,
20,00	Enter flat bears N.E. & S.W.
30,00	Enter bluff breaks & leave flat, bears N.E. & S.W. thence in the breaks to,
40,00	At foot of same, set temporary 1/4 Sec. Cor.
80,20	Intersect N. boundary of Tp. at Cor. to Secs. 5 & 6, from which, South on true line

Salt Lake Meridian.

chains,	between Secs, 5 & 6,
40,20	Set sandstone 11x11x6 in, 7 in, deep, marked 1/4 on W, side, & raised mound of stones for 1/4 Sec, Cor,
80,20	The Cor, to Secs, 5, 6, 7 & 8, Land S 1/2 broken, N 1/2, level, Soil 2nd rate, No timber,

---

	West on random line between Secs, 6 & 7, Var. 16° E.
6,00	Enter bluff breaks, bear N & S.
34,00	Hollow opens N.
40,00	On ridge ~~drains~~ bears N & S. Set temporary 1/4 Sec. Cor.
80,00	Intersect W. boundary of

4.36

Subdivisions T. 42. S. R. 12. W

Chains	
	township at cor. to secs. 6 & 7 from which East on true line bet. secs 6 & 7
40.00	Set Limestone 18×8×4 in 12 in deep marked 1/4 N. side & raised mound stone for 1/4 sec. cor.
80.00	The cor. to secs. 5. 6. 7 & 8 Land mostly broken Soil 2 rate No Timber

---

The cor. to secs. 7. 8. 17 & 18 not being set therefore from the cor. to secs. 7 & 18 on W. boundary of township I run East on true line bet. secs. 7 & 18

Salt Lake Meridian

Chains Var. 16° E.

0.00 Foot of Bluffs bear N & S.

0.00 Falling in Bluffs cannot be set therefore at 30.00 chs set Limestone 16 x 12 x 8 in. 11 in. deep marked 1/4 on N. side W.C. & raised mound of stone for witness 1/4 sec. cor.

Note: I abandon line here Sand broken, Soil Grate No Timber

The cor. to secs. 17. 18. 19 & 20 not being set therefore from the cor. to secs. 18 & 19 on W. boundary of township I run East on true line

Subdivisions T. 42. S. R. 12.

Chains bet. secs. 18 & 19

Va. 16° E.

0.90 Fence bears N.E. 15.00 a
& S.W. 150 lks to creek

1.90 Foot of S.W. point of Blac
Ledge

40.00 Falling in Black Ledg
is not set, therefore a
1.90 chs. marked a sta
tionary Trachyte 20 x 24
x 24 in. above ground 1/4
on N. side & W.C. & raised
mound of stone for 1/4 sec.

Note: I abandon line here -
Land broken Soil 2 rat
No Timber -

The cor. to secs. 19. 20. 29
& 30 not being set
therefore from the cor

Salt Lake Meridian

pains to secs. 19 & 30 on W. boundary of the township I run East on true line bet. secs. 19 & 30

Va. 16° E.

40.00 Set Sandstone 9 x 9 x 8 in. 5 in. deep marked 1/4 on N. side & raised mound of stone for 1/4 sec. cor.

80.00 Set Sandstone 12 x 8 x 6 in. 8 in. deep notched 5 on E. & 2 on S. edges & raised mound of stone for cor. to secs. 19. 20. 29 & 30 Land level, Soil Fair No Timber —

South bet. secs. 29 & 30

Va. 16° E.

40.00 In nook of Bluffs bears

Subdivisions T. 42. S. R. 12.

Chains N.E. & N.W. set Sandstone 13×10×7 in. 8 in. deep marked 1/4 on W. side & raised mound of stones for 1/4 sec. cor.

Note: I abandon line here Sand level Soil Bat No Timber —

From the cor. to secs. 19. 20. 29 & 30
East on true line bet. secs. 20 & 29
Va. 16° E.

40.00 Near foot of Bluffs bears N.E. & S.W. Set Sandstone 12×9×7 in. 8 in deep marked 1/4 on N side & raised mound of stone for 1/4 sec. cor.

Salt

Chains Sa
N
Note: I

Fr
V3
N

40.00 On
N
10
1/4
M

Note: S
S
N
W

Salt Lake Meridian

Chains	Sand level Soil 1st Rate — No Timber
Note:	I abandon line here

From cor. to secs. 19. 20. 29 & 30
North bet. secs. 19 & 20
Va. 16° E.

40.00	On edge of cañon drains N.W. set Sandstone 13 × 10 × 10 in. 8 in deep marked 1/4 on W. side & raised mound of stone for 1/4 sec. cor.
Note:	I abandon line here — Sand level Soil 2nd Rate No Timber —

March 21st 1877 J. G. Burrill

444

General Descriptio

The lands in the sur
veyed portion of this
township embrace th
Workman settlemen
partly in Secs. 18 & 19 &
the surrounding land
covered with good gra
& artemisia.

The lands are
agricultural -

J. G. Burrill
U. S. Dep. Surv

BOOK-A-153

U. S. SURVEYOR GENERAL'S OFFICE.

Salt Lake City, Utah, June 30th *1877*

The foregoing field notes of the survey of the Subdivision lines

Township No. 42 S. *Range No.* 12 W. *Executed by* Bailey & Burrill *Under their Joint contract of the* 4th *day of* Sept. *187*6, *in the month of* March *187*7, *having been critically examined, the necessary corrections and explanations made, the said field notes, and the surveys they describe, are hereby approved.*

Graham Kimball

Surveyor General for Utah.

BOOK-A-153

Examined by C. H. Cranwell C.C.

Field Notes
of the
East Boundary
Township 42 South Range 13 West
Salt Lake Meridian
Utah Territory
as surveyed by
J. G. Burrill
under joint contract Bail[illegible] Burrill
No. 73 — dated Sept 4th 1876

Survey commenced Mch. 20th 1877
" completed " " " "

477A

BOOK-A-153

Township 42 South **R.** 13 West

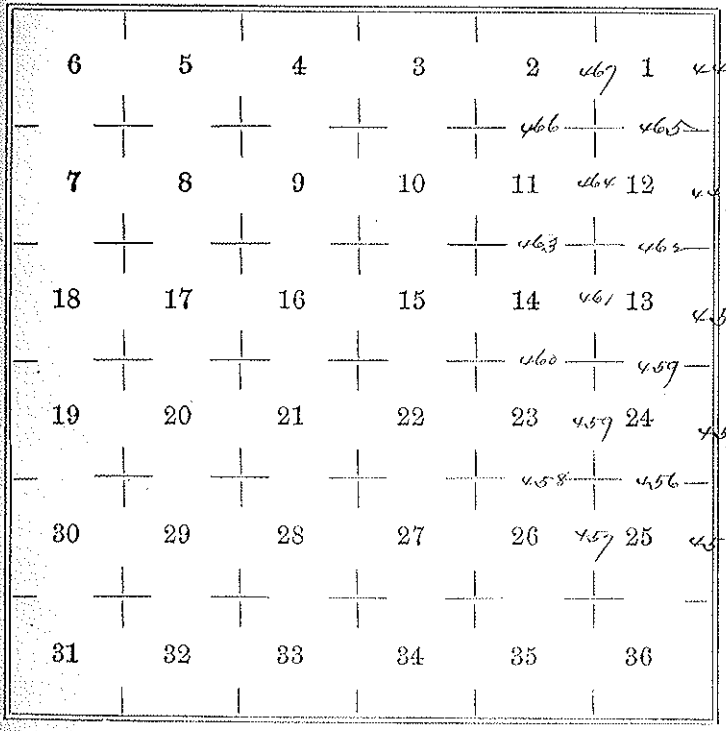

East Boundary T. 42. S. R. 13. W.

Chains Mch 20th 1877 by J. G. Burrill

The cor. to Township's 42 & 43 S. R's 12 & 13 W. not being set therefore from the cor. to T's 41 & 42. S. R's 12 & 13 South bet. secs. 1 & 6

Va. 16. E.

25.50 Wash drains N. W.

34.90 Road bears E & W.

40.00 Set sandstone 18 x 12 x 4 in 12 in. deep marked 1/4 on W side & raised mound of stone for 1/4 sec. cor.

50.00 Wash drains N. W.

62.50 Road bears N. E. & S. W.

80.00 Set sandstone 19 x 14 x 5 in 12 in. deep notched 1 on N 5 on S. edges & raised mound of stone for cor. to secs. 1. 6. 7 & 12 Land slightly broken

Salt Lake Meridian

Chains Soil 1st Rate — No Timber

South bet. secs. 7 & 12
Va. 16° E.

32.00 Wash drains N.W.

40.00 Set Sandstone 22×12×2 in 15 in. deep marked 1/4 on W. side & raised mound of stone for 1/4 sec. cor.

70.00 Set Sandstone 26×10×2 in. 18 in. deep notched 2 on N. & 4 on S. edges & raised mound of stone for cor. to secs. 7, 12, 13 & 18

Land broken Soil 2nd Rate
No Timber —

East Boundary 7.42. S.R.B.

Chains South bet. secs. 13 & 18

Va. 16° E.

Note: To avoid bluffs I offset West 20.00 chs. Thence South 40.00 chs. Thence East 20.00 chs. to

40.00 On true line set Limestone 20×14×4 in. 15 in. deep marked 1/4 on W. side & raised mound of earth from 4 pits each 24×12×12 in. for 1/4 sec. cor. from which Old Fort bears S. 54°.15' W 29.50 chs. dis.

59.00 Road bears N.W. & S.E.

61.00 " " N.E. & S.W.

65.00 Lime Kiln 75 lks. W.

65.15 Deep Wash drains N.W.

65.50 Fence bears N.W. & S.E. & enter field & orchard

78.00 Top of cellar, Workman

Salt Lake Meridian

chains houses 75 lks. E. another house 3.50 chs. N.E. of Workman's

79.25 Fence bears N.E. & S.W. leave field —

80.00 Set Sandstone 30×12×12 in. 21 in. deep notched 3 on N. & S. edges & raised mound of stone for cor. to secs. 13.18.19 & 24 Sand mostly level Soil Gate No Timber —

South bet. secs. 19 & 24
Va. 16° E.

0.70 Fence bears N.E. & S.W.
1.10 " " N.W. & S.E.
2.10 Spring Branch 5 lks wide runs N.W.

452

East Boundary T. 42 S. R. 13

Chains

4.00 Foot of Basaltic Bench bears N.W. & S.E.

4.25 Top of same — Moquis Village remains —

40.00 Deposited 1 pint of pebbles in mound of earth raised from 4 pits each 24×12×12 in. for 1/4 sec. cor.

80.00 Set sandstone 18×10×8 in. 12 in deep notched 4 on N & 2 on S. edges & raised mound of stone for cor. to sec. 1924. 25 & 30.

Land level Soil Bat. No Timber —

South bet secs. 25 & 30

Salt Lake Meridian

Chains Va. 16° E.

10.00 Foot of Ridge Bluff bears N.E. & S.W.

40.00 Falling in bluffs the cor. is not set therefore at 10.00 chs. set sandstone 13x10x7 in 8 in deep marked 1/4 W.C. on W. side & raised mound of stone for 1/4 sec cor.

Note: I abandon line here Land mostly in bluffs Soil 2d rate No Timber March 20th 1877 J. G. Burrill.

Note: For General Description & approval see end of sub-division notes of this township -

---

454

BOOK

Ex

Tow

un

M

Su

BOOK-A-153

455

Examined by C. H. Cramwell. C. C.

Field Notes of the Subdivisions of Township 42 South Range 3 West Salt Lake Meridian Utah Territory as surveyed by F. C. Bailey under joint contract Bailey & Lewis No. 73 — dated Sept 4th 1876

Survey commenced Dec 20th 77
" completed " 29th "

456

Subdivisions T. 42. S. R. 13. W.
March 25th 1877 by T. C. Bailey

Chains Note: The South & West portions of this township not being surveyable, therefore from the cor. to secs. 24 & 25 on East Boundary of township
West on true line bet. secs. 24 & 25

Va. 16. E.

4.00 Road in Sand Wash ~~[illegible]~~
34.00 Road bears N & S.
40.00 Set Trachyte 14 x 10 x 8 in. 9 in. deep marked 1/4 on N. side & raised mound of stone for 1/4 sec. cor.
80.00 Set Basaltic Rock 12 x 12 x 10 in. 8 in. deep notched 1 on E & 2 on S. edges & raised mound of stone for cor. to

Salt Lake Meridian

Chains	secs. 23. 24. 25 & 26
	Land level. Soil Gate
	No Timber —
	South bet. secs. 25 & 26
	Va. 16° E.
40.00	Set Trachyte 12×9×6 in. 8 in deep marked 1/4 on W. side & raised mound of stone for 1/4 sec. cor.
80.00	On W. side of Road bears N. E. & S. W. Set Trachyte 18×8×8 in. 12 in. deep notched 1 on E & S. edges & raised mound of stone for cor. to secs. 25. 26. 35 & 36.
	Land level. Soil Gate
	No Timber —

Subdivisions 7.42. S. R. 13. W.

Chains Return to the cor. to secs. 23. 24. 25 & 26 & run West on true line bet. secs. 23 & 26 Va. 16° E.

40.00 Near Foot of Basaltic Ridge bears N. W & S. E. set a Track yte 13 x 9 x 6 in. 8 in. deep marked 1/4 on N. side & raised mound of stone for 1/4 sec. cor.

Note: I abandon line here. Land level Soil Rate No Timber —

From the cor. to secs. 23. 24. 25 & 26 North bet. secs. 23 & 24 Va. 16° E.

BOOK-

Salt

Chains

40.00

50.00

40.00

57.00

77.00

BOOK-A-153

Salt Lake Meridian

Chains

10.00 Set Basaltic Rock 18x12x
5 in. 12 in. deep, marked 1/4
on N. side, raised mound
of stone for 1/4 sec. cor.

10.00 Set Basaltic Rock 16x10x
8 in. 11 in. deep, notched 1 on E.
& 3 on S. edges, raised mound
of stone for cor. to secs. 13. 14. 23 & 24
Land level, soil & data
No Timber =

East on random line
bet. secs. 13 & 24
Va. 16°E.

40.00 Set temp. 1/4 sec. cor.

37.00 Enter Bench Breaks run
N.W. & S.E.

17.00 Spring Branch runs N.W.

Subdivisions T. 42. S. R. 13. W.

Chains	
80.10	Intersect E. boundary of township at cor. to secs. 13 & 24 from which West on true line bet. secs. 13 & 24
40.05	set Trachyte 14 x 10 x 8 in. 9 in. deep marked 1/4 on N. side & raised mound of stone for 1/4 sec. cor.
80.10	The cor. to secs. 13. 14. 23 & 24 Land mostly level Soil 2d rate - No Timber -

---

West on true line bet. secs. 14 & 23

Va. 16 E.

16.50	Gulch drains N. W.
30.00	" (Same) " S. 7.00 chs

Salt Lake Meridian

chains thence west –

40.00 Falling in impracticable ground & cor. not set therefore at 30.00 chs. set Basaltic Rock 16 x 10 x 4 in. 11 in. deep marked 1/4 on N. side & W. C. & raised mound of stone for witness 1/4 sec. cor.

Note: I abandon line here. Land broken Soil 2 Gate No Timber –

From the cor. to secs. 13. 14 23 & 24

North bet. secs. 13 & 14

Va. 16° E.

3.25 Wash drains W

37.00 Wash in rock walled cañon

Subdivisions T. 42. S. R. 13. W.

Chains	drains N. W.
40.00	Set Trachyte 13 x 10 x 6 in. 8 in. deep marked 1/4 on W. side & raised mound of stone for 1/4 sec. cor.
80.00	Set Limestone 16 x 12 x 5 in. 11 in. deep notched 1 on E. & 4 on S. edges & raised mound of stone for cor. to secs. 11. 12. 13 & 14.
	Land level Soil 2 Sat No Timber —

East on random line bet. secs. 12 & 13

Va. 16° E.

40.00	Set temp. 1/4 sec. cor.
47.00	Road bears N & S.

BOO

Salt

Chains	
70.12	
40.06	
70.12	
11.00	

Salt Lake Meridian

Chains	
70.12	Intersect East boundary of township at cor. to secs. 12 & 13 from which
	West on true line bet. secs. 12 & 13
40.06	Deposited small sand-stone marked with a crop (+) in mound of earth from 4 pits each 24×12×12 in. for 1/4 sec. cor.
70.12	The cor. to secs. 11, 12, 13 & 14
	Land mostly level
	Soil 1st Rate No. Timber

West on true line bet. secs. 11 & 14

Va. 16 E.

11.00 Basaltic Breaks

Subdivisions T. 42. S. R. 13. W

Chains	
	Cañon drains N. W.
40.00	Falling in broken ground the cor. is not set, therefore at 11.00 chs. set Basaltic Rock 10x10x6in. 6in. deep marked 1/4 on N. side & W. C. & raised mound of stone for witness 1/4 sec.
Note:	I abandon line here. Land broken, Soil & Rat No Timber —

From the cor. to secs. 11, 12, 13 & 14

North bet. secs. 11 & 12

Va. 16° E.

2.60	Wash drains N. W.
16.00	" " "

BOOK-A-153

Salt Lake Meridian

Chains

24.00 Wash drains W.

40.00 Set Limestone 14 x 8 x 5 in 9 in deep marked 1/4 on W. side & raised mound of stone for 1/4 sec. cor.

80.00 Set Limestone 20 x 12 x 4 in 15 in. deep notched 1 on E. & 5 on S. edges & raised mound of stone for cor. to secs. 1. 2. 11 & 12

Land nearly level

Soil 1st Rate — No Timber —

East on random line bet. secs. 1 & 12

Va. 16° E.

40.00 set temp. 1/4 sec. cor.

65.50 Road to Virgin City bears N. E. & S. W.

Subdivisions T. 42. S. R. 13.

Chains

69.25 Wash drains N. W.

80.20 Intersect East boundary of township at cor. to secs 1 & 12 from which West on true line bet secs. 1 & 12

40.10 Set Limestone 14 x 10 x 5 in. 9 in. deep marked 1/4 N. side & raised mound of stone for 1/4 sec. cor.

80.20 The cor. to secs. 1. 2. 11 & 12. Land level Soil 1st rate No Timber

---

West on true line bet. secs. 2 & 11

Va. 16° E.

40.00 Foot of Bluffs bears N & S. Set Trachyte 10 x 9 x 6 in

Salt Lake Meridian

Chains 6 in. deep marked 1/4 on N. side & raised mound of stone for 1/4 sec. cor.

Note: I abandon line here — Sand level, Soil 1st rate. No Timber —

From the cor. to secs. 1. 2 11 & 12

North on random line bet. secs. 1 & 2

Va. 16° E.

40.00 Set temp. 1/4 sec. cor.

59.00 Road bears N.W. & S.E.

80.12 Intersect North boundary of township 15 lks. E. of cor. to secs. 1 & 2 from which

Subdivisions T. 42. S. R. 13. W.

Chains	S. 0°. 06'. E. on true line bet. secs. 1 & 2
40.12	Set Limestone 14×9×0 9 in. deep marked 1/4 on W. side & raised mound of stone for 1/4 sec. cor.
70.12	The cor. to secs. 1. 2. 11 & 12 Land level, Soil 1st Sat No Timber —

Note: I abandon the further survey of this township here.

March 20th 1877 T. C. Bailey

BOOK-

Salt

BOOK-A-153

Salt Lake Meridian

General Description

The lands in the surveyed portion of this township embrace a portion of the Workman Settlement in Secs. 13 & 24 & the two branches N.W.& S.E. of same—

The lands are agricultural—

T. C. Bailey
U.S. Dep. Surveyor





472
470-471
Blank

BOOK-A-153

U. S. SURVEYOR GENERAL'S OFFICE,

Salt Lake City, Utah, June 30th 1877

The foregoing field notes of the survey of the E. boundy & Sub. lines of

Township No. 42 S, *Range No.* 13 W.

Executed by Bailey & Burrill

Under their Joint *contract of the* 4th

day of Sept. 1876, *in the month of* March 1877, *having been critically examined, the necessary corrections and explanations made, the said field notes, and the surveys they describe, are hereby approved.*

Nathan Kimball

Surveyor General for Utah.

BOOK-A-153 20

13th Examined by C.H. Cramwell. C.C.

Field Notes

of

The Survey of the

West & North Boundaries,

of

Township 13 South, Range 1 West,

The Salt Lake Meridian

Utah Territory.

By

J. C. Burrill.

Under Joint Contract of Bailey & Burrill,

No. 13 dated Sept 11th 1876.

Surveyed March 7th 1877

BOOK

West boundary Tp. 43 S. R. 1 W.
BOOK A-153
Salt Lake Meridian. 475

March 9th 1877.
By J. G. Burrill.
From the established corner
to Townships 42 & 43 S,
Rs, 1 & 2 W, Tran,
South on true line
between Secs, 1 & 6,
Var, 15°30' E,
Along E, slope,
40,00 Set Sandstone 16 x 10 x 4 in,
10 in, deep, marked 1/4 on
W, side, & raised mound
of stones for 1/4 Sec, Cor,
80,00 Set Sandstone 21 x 10 x 5 in,
15 in, deep, marked 1 notch
on N, & 5 on S, edges &
raised mound of stones
for Cor, to Secs, 1, 6, 7, & 12
Land rocky E, slope.
Soil 3rd rate,

North boundary Tp. 43 South, Rangel

Chain	No. Number	Chain
	Note; I abandon line here	(80,0
	From the Cor. to Tps. 42 & 43, S. Rs. 1 & 2 W. I run, East on true line between Secs. 6 & 31, Var. 15°30' E.	
40,00	Set Sandstone 20×12×6 in. 10 in deep, marked 1/4 on W. side, & raised mound of earth from 4 pits each 24×12×12 in. for 1/4 Sec. Cor. from which	
	A cedar 10 in. dia. bears	12,5
	N. 10 E. 60 lks. dist. marks	25,0
	1/4 S.B.T.	38,7
45,00	N. point of clay hill	40,0
71,50	Wash drain N.E.	

1 West, Salt Lake Meridian

Chains	
80,00	Set charred cedar post 48 x 4 x 4 in, 12 in, deep, marked 5 notches on E, & 1 on W, edges, & raised mound of earth from 4 pits each, 24 x 12 x 12 in, for Cor, to Secs, 5, 6, 31 & 32 Land W, 1/2 rocky E, slope, E 1/2 mostly level Soil 2nd rate, No timber,
	East between Secs, 5 & 32. Var, 15° 30' E,
12,50	Road bears N, E & S, W,
25,50	Gully drains N, E,
38,75	" " "
40,00	Set charred cedar post 48 x 4 x 4 in, 12 in, deep,

North boundary Th. 4.5 South, Range 1 W.

Chains		Chains
	marked ¼ on N. side, & raised	16,00
	mound of earth from 4 pits	25,00
	each 24×12×12 in. for ¼ Sec.	40,00
	Cor. from which,	
	Acular 6 in. dia. bears N.	
	88 W. 150 lks. dist. marked	
	¼ S.B.T.	
57,60	Road bears N.E. & S.W.	
80,00	Set Sandstone 14×10×6 in.	44,30
	10 in. deep, marked 4 notches	79,40
	E. & 2 W. & raised mound	
	of stones for Cor. to Secs. 4, 5,	80,00
	32, & 33.	
	Land nearly level.	
	Soil Prairie,	
	Holimber	

East between Secs. 4 & 33
Var. 15° 30' E.

West Salt Lake Meridian

Chains	
16,00	Wash drains N.W.
25,00	Low ridge bears N & S, descend,
40,00	Set a quartzite rock 12 x 7 x 7 in, 8 in, deep, marked 1/4 on N, side & raised mound of earth from 4 pits each 24 x 12 x 12 in, for 1/4 Sec. Cor, at foot of slope,
44,50	Road bears N & S,
79,40	Paria river 50 lks, wide runs S,
80,00	Set Sandstone boulder 12 x 8 x 6 in, 8 in, deep, marked 3 notches on E, & 3 on Wedges & raised mound of stones for cor, to Secs, 3, 4, 33 & 34
	Land undulating
	Soil Pt rate,
	No timber,

North Boundary Tp. 43 S. Range 1 West.

Chains		Chains
	East between Secs. 34 Var. 15°30' E.	
23,30	Red Sandstone ledg. bears N. & S. mark it with a Cross (+) on W. face, Offset S. 2,00 chs. to avoid S. point of bluff, Thence East 16,70 chs. Thence North 2,00 chs. to	8,00
40,00	on true line, Deposited a small stone marked with a Cross (+) & raised mound of earth from 4 pits, each 24×12×12 in. for 1/4 Sec. Cor.	
54,00	Wash drains S. 10 W.	
58,00	" " S. W.	
70,00	Offset S. 6,50 chs. to avoid the bluffs, Thence East on Offset line 10,00 chs.	

DOUK-A-153

West, Salt Lake Meridian

Chains	to point at foot of bluffs
	6,50 chs, S, 15°
8000	The true corner which falling
	in bluffs cannot be set,
	South the point 6,50 chs, S,
	I set a sandstone 20 x 10 x
	6 in, 10 in deep, marked 2
	notches on E & W on N, edges;
	N, C, & raised mound of
	stones for Witness Corner to
	Secs, 2, 3, 34, & 35,
	Land undulating
	Soil 2nd rate,
	No timber,

East between Secs, 2 & 35,
Var, 15° 30' E,
From the Witness Cor, 6,50
chs, S, of true cor, I run

North boundary Sp. 43 S. Page 1

Chains		Wet Chains
	S. 63,30 E, to avoid bluffs,	
	8000 Cks, thence N, 42,20 chs. to	
71.60	On true line, set Sandstone 18×12×4 12 in. deep marked 1/4 W.C. on N. side & raised mound of stones for witness 1/4 sec. cor. thence East on true line	
80,00	Set Sandstone 20×12×3 in, 10 in, deep, marked 1 notch on E & S on Wedges & raised mound of stones for Cor to Secs, 1, 2, 35 & 36,	50,00
	Land on true line broken, rocky bluffs,	80,00
	Soil 3rd rate,	
	No timber,	
	Note, The 1/4 Sec, Cor, falling in bluffs is not set,	
	East between Secs, 1 & 36,	
	Var, 15° 30' E	
40,00	Set Sandstone 20×10×4 in,	

BOOK-A-153

Wet, Salt Lake Meridian.

Chains	10 in, deep, marked 1/4 on N. side, & raised mound of stones for 1/4 Sec. Cor. Near mouth of Gulch comes from N. E.
50,00	Leave breaks,
80,00	Set Sandstone 18 x 12 x 10 in, 12 in, deep Marked 6 notches on N. S. E & W. edges, & raised mound of earth from 4 pits each 24 x 12 x 12 in, for Cor. to Tps, 42 & 43 S. R. 1 E & 1 W. on the Salt Lake Meridian Land W. 50 chs, broken & rocky. Balance rolling. Soil 2nd rate, No timber, March 9th 1877. J. G. Burrill. U. S. Deputy Surveyor.

(over)

For General Description & Approval see end of Subdivision Notes of this Township.

Field Notes

of

the Survey of the

Subdivision Lines

of

Township 43 S. Range 1 West

of

the Salt Lake Meridian,

Utah Territory

By

J. G. Burrill,

Under Joint Contract of Bairey & Burrill

No. 93 dated Sept. 4th 1876.

Surveyed March 10th 1877

484

BOOK-A-153

Township 43 South **R.** 1 West



BOOK-A-153 Subdivisions Tp. 43. S. R. 1 W.
Salt Lake Meridian 487

March, 16th 1877.

By J. G. Burrill.

The South boundary not being run from the Cor. to Secs. 1 & 12 on the E. boundary I run,

West on true line between Secs. 1 & 12,

Var. 15° 30' E.

Descend through breaks,

17,00 Leave breaks, bears N. & S.

40,00 Set Sandstone 15×10×5, 10 in. deep, marked 1/4 on N. side & raised mound of earth from 4 pits each 24×12×12 in. for 1/4 Sec. Cor.

80,00 Set charred cedar post 48×4×4 in. 12 in. deep, notched 1 on E. & 5 on S. edges, & raised mound of earth from 4 pits

Subdivisions Th. 43. S. R. 1 W. Sa

Chains,	each, 20 x 12 x 12 in, for cor, to Secs, 1, 2, 11, & 12, on top of hill,	
	Land broken,	
	Soil 2nd rate,	80,08
	Ha, timber,	
	North on random line between Secs, 1 & 2,	
	Var, 15° 30' E,	
7,00	Wash drains S.W.	
40,00	Set temporary ¼ Sec, Cor,	
117,00	Enter bluff, bears S. 62 E & N.W.	3,50
80,08	Intersect N, boundary at Cor, to Secs, 1 & 2, from which,	6,00
	S, on true line between Secs 1 & 2,	40,00
40,08	Set Sandstone 20 x 6 x 6 in,	

Salt Lake Meridian.

	15 in. deep, marked 1/4 on W. side, & raised mound of earth from 4 pits, each 24×12×12 in. for 1/4 Sec. Cor.
80,08	The cor. to Secs. 1, 2, 11 & 12, Land broken, Soil 2nd rate, No timber.
	West on true line, between Secs. 2 & 11. Var. 15° 30' E.
3,50	Navajoe trail bears N. W. & S. E.
6,00	Wash trends S. W.
40,00	Set Sandstone 16×11×5 in. 1 in deep marked 1/4 on N. side & raised mound of earth from 4 pits, each 24×12×12 in. for 1/4 Sec.

Subdivision of 45 S. 21 W.

Chains,	Cor,	Note Chains,
60,00	Ascend S. E. Slope,	
80,00	Set Sandstone 14×8×5 in, 10 in. deep, marked 2 notches on E, & 5 on S, edges, & raised mound of earth from 4 pits, each 24×12×12 in, for Cor, to Secs, 2, 3, 10, & 11, Land broken, Soil 2nd rate, No timber,	7,00
	South between Secs, 10 & 11, Var. 15° 30' E,	30,00
40,00	Set charred cedar post, 48×4×4 in, marked 1/4 S, on W, side, & raised mound of earth from 4 pits each 24×12×12 in, for 1/4 Sec, Cor,	40,00 42,00 60,00 65,50

Salt Lake Meridian

Note: Chains,	Abandon line here on Account of breaks, Land broken, Soil 2nd rate No timber,
	North on random line between Secs, 2 & 3, Var, 15°30' E,
	Ascend.
7,00	Top of ridge bears E, & W, 15 chs, to hollow, drains S,
	Descend,
30,00	Foot of ridge,
40,00	Set temporary 1/4 Sec, Cor,
42,00	Wash drains W,
60,00	Navajoe trail bears N.W. & S.E.
65,50	Wash drains S.W.

492

Subdivisions, Y. 43 S. R. 1 W.

Chains		Chains
73,62	Intersect Witness Cor,	
80,12	Intersect N, boundary at	23,50
	Cor, point to Secs, 2 & 3,	
	from which,	27,50
	S, on true line between	32,50
	Secs. 2 & 3,	
40,12	Set chained cedar post 48	40,00
	x 5 x 4 in, 12 in. deep, marked	
	1/4 S on W, side, & raised	
	mound of earth from 4	
	pits, each 24 x 12 x 12 in, for	
	1/4 Sec, Cor,	51,00
80,12	The cor. to Secs, 2, 3, 10 & 11,	
	Land broken,	55,50
	Soil 2nd rate,	66,00
	No timber	
		78,00
		80,00
	West on true line	
	between Secs, 3 & 10,	

Salt Lake Meridian.

Chains	Var. 15°30' E.
23,50	Trail bears N. & S. in hollow, drains S.
27,50	Wash drains S.
32,50	Spur of ridge bears N. & S. 12,50 chs.
40,00	At foot of ledge, Set Sandstone 18×8×8 in 12 in deep, marked 1/4 on N. side & raised mound of stones for 1/4 Sec. Cor.
51,00	Bend of Paria river, 50 lks wide runs S.E. heads W.
55,50	Cross it, 50 lks wide heads N.E.
66,00	Same runs N.E. 56 lks. wide.
78,00	Same 50 lks wide runs S.E.
80,00	Set Sandstone 14×8×5 in. 10 in. deep, marked 3 notches on E. & 5 on S. edges & raised

Chains		Chains
	mound of earth from 4 pits, each 24 x 12 x 12 in, for, Cor. to Secs. 3, 4, 9 & 10. Land broken except in bottom, level, soil 1st rate, No timber,	Note:
	South on true line between Secs. 9 & 10 Var. 15° 30' E.	
3,50	Adairville road bears N.W. & S.E.	
15,00	Foot of bluffs bear N.W. & S.E.	
40,00	True Cor. falls in bluffs & is not set, therefore at 15,00 chs. Set Sandstone, 25 x 10 x 3 in. 18 in. deep, marked 1/4 W. C. on W. side & raised	40,00

Salt Lake Meridian.

Chains,	mound of stones for Witness 1/4 Sec. Cor,
Note:	Abandon line here, Land N, 15 chs, bottom soil 1st rate, balance broken for 2nd rate, No timber,
	North on random line between Secs, 3 & 4, Var, 15° 30' E, To avoid 5 crossings of the river I offset E. 10 chs, thence N, on offset line 40 chs, thence W. 10 chs, to,
40,00	on true line, Set temporary 1/4 Sec Cor, Continue N, on offset line 80.16. chs, thence W. 10 chs, to,

Subdivisions: Tp. 13 S. R. 1 W.

Chains		Chains
80,16	Cor. to Secs. 3. 4. 33. & 34.	5,50
	from which,	14,70
	South on true line (with	40,00
	Offset line as given on the	
	random,) bet Secs 3 & 4	
80,16	Set chained cor. at post	
	4 3 & 4 x 4 in 12 in. deep,	52,00
	marked 1/4 S. on W. side,	60,00
	traised mound of earth	80,00
	from 4 pits, each 3 x 12 x 12 in.	
	for 1/4 Sec. Cor.	
80,16.	The Cor. to Secs. 3, 4, 9 & 10.	
	Land mostly level	
	Soil Parale,	
	[illegible]	
	West on true line.	
	Between Secs. 4 & 9.	
	Var. 18° 30' E.	

Salt Lake Meridian

Chains	
5,50	Wash drains N.W.
14,70	Road bears N.W. & S.E.
40,00	Set Sandstone 15 x 8 x 7 in, 10 in, deep, marked ¼ on N. side, & raised mound of stones for ¼ Sec. Cor.
52,00	Wash drains N.E.
60,00	Foot of bluffs, bears N.E. & S.W.
80,00	True Cor. falling in bluffs, is not set, therefore at 60,00 chs Set Sandstone 18 x 10 x 6 in, 12 in, deep, marked 4 notches on E. & 5 on S. edges W.C. & raised mound of stones for Witness Cor. to Secs. 4, 5, 8 & 9, from which,
	Alpine 12 in, dia, bears S. 60 W. 60 lks, dist, marked S. 9, T. 43 S. R. 1 W. W.C. B.T.
	Land E½, nearly level,

Subdivisions, Tp. 43 S., R. 4 W.

Chains,		Chains,
	Soil 1st rate,	80,12
	W½, broken soils 2nd rate,	
	No timber,	
		40,12
	North on random line	
	between Secs. 4 & 5,	
	Var. 15° 30' E.	
	From Witness Cor. 20 chs.	80,12
	E. of true Cor. I run,	
	North on Offset line	
	20,00 chs. thence W. 20 chs. to	
20,00	On true line, Set sandstone	
	15 x 10 x 8 in. 10 in. deep notched	
	4 on E. & 5 on S. edges, W. C.	
	& raised mound of stones, for	
	Witness Cor. to Secs. 4, 5, 8 & 9.	
	Descend to	
40,00	Set temporary ¼ Sec. Cor.	
62,00	Wash drains N. E.	

Salt Lake Meridian.

Trans, 80,12.	Intersect A, boundary of Tp, at, Cor, to Secs 4 & 5, from which, S, on true line, between Secs 4 & 5.
40,12	Set Sandstone 12 x 10 x 6 in, 9 in. deep, marked 1/4 on W, side, & raised mound of stones for 1/4 Sec Cor.
80,12	The Cor. point to Secs, 4, 5, 8 & 9, Land broken, Soil 2nd rate, Timber, Cedars on S, 1/2.

West on true line between Secs. 5 & 8.
Var, 15° 30' E.
From Witness Cor. 20 chs, N, of true Cor. Fun,
West on offset line

Subdivision, Th. 43 S. R. 1 W.

Chains,	40, chs, thence S, 24, chs, to	
40,00	On true line, Set sandstone 16 x 6 x 4 in, 10 in, deep, marked 1/4 on N, side, & raised mound of Earth, from 4 pits each 24 x 12 x 12 in, for 1/4 Sec, Cor, from which,	
	A Cedar 10 in dia, bears E 15 lks, dist, marked 1/4 S, B, T,	
45,00	Cañon trains N, E,	24,00
50,00	Ridge bears N, E, & S, W,	
62,50	Cañon trains N, E,	
65,00	Ridge bears N, E, & S, W,	40,00
80,00	Set Sandstone 16 x 16 x 6 in, 12 in, deep, marked 5 notches on E, & 5 on S, edges & raised mound of stones for Cor, to Secs, 5, 6, 7 & 8, from which, A cedar 6 in, dia, bears	

Salt Lake Meridian,

N, 15 W, 57 lks, dist, marked,
S, C, T, 43, S, R, 1 W, B, F,
Land mostly broken,
Soil Vs sale
Timber, Cedar,

South on line line
between Secs, 7 & 8,
Var, 15°30' E,

24,00 Top of bluff bears N.E & S.W.
descending S, 10 chs, into deep
Cañon drains N, E,

40,00 True cor, falling in Cañon is
not set, therefore at 24,00
chs, set charred cedar post.
48x4x4 in 12 in dup.
marked 1/4 S, on W side &
raised mound of earth from
4 pits, each 24x12x12 in, for
Witness 1/4 Sec. Cor, from which,

BOOK-

Subdivisions, Th. 43 S. R. 1 W.

Chains.	
	West on random line between Secs. 6 & 7 Var. 15° 30' E.
35,00	Gulch drains N.E.
40,00	Set lookout ½ Sec. Cor.
45,00	Ridge bears N.E. & S.W.
52,00	Gulch drains N.E.
71,00	" " "
80,00	Intersect W. boundary of Township, at Cor. to Secs. 6 & 7 from which
	East on true line between Secs. 6 & 7.
4,00	Set charred cover post, 4 x 4 x 4 in, 12 in deep, marked ¼ S. on N. side, & raised mound of earth from 4 pits, each 24 x 12 x 12 in, for ¼ Sec. Cor.
80,00	The Cor. to Secs. 5, 6, 7 & 8.

BOOK-A-153

Salt Lake Meridian,

Land broken,
Soil 2nd rate,
Timber, Cedar,

Note,
I abandon further
Survey of this Tp. here,
March 10th 1874,
J. G. Burrill,
U.S. Deputy Surveyor,

General Description,
The surveyed portion of this Tp.
Comprises the bottom land along
the Paria river, South of
Adamsville, and the timbered
hills adjoining on the East
and West. The lands are

506

agricultural.
Mar 10th 1877 / G. Bissell,
U. S. Deputy Surveyor

U. S.

Salt

The f

West + M

Townsh

Execute

Under

day of

Mar

examine

planatio

surveys t

BOOK-A-153

507

U. S. SURVEYOR GENERAL'S OFFICE,

Salt Lake City, Utah, June 21st 1877

The foregoing field notes of the survey of the West & North Boundaries & Subdivisions Township No. 43 S Range No. 1 West Executed by Bailey & Burrill Under joint contract of the 4th day of September 1876, in the month of March 1877, having been critically examined, the necessary corrections and explanations made, the said field notes, and the surveys they describe, are hereby approved.

Nathan Kimball

Surveyor General for Utah.