BOOK-A-151

R: 1878

Filed 187 .

Examined by C H Gannett .

Compared by Mitchell & Roberts

FIELD NOTES

OF

THE SURVEY OF THE

Exterior Boundaries

of Township No 39 , *Range No* 11 W

of the Salt Lake Meridian in Utah Territory.

BY

Augustus D. Truman .

U. S. DEPUTY SURVEYOR,

Under his Contract No. 76 ,

dated June 2d 187 7

Survey commenced July 26 187 7

Survey completed " 28 187 7

BOOK-A-151

R: 1878

Filed 187 .

Examined by C H Gannett .

Compared by Mitchell & Roberts

FIELD NOTES

OF

THE SURVEY OF THE

Exterior Boundaries

of Township No 39 , *Range No* 11 W

of the Salt Lake Meridian in Utah Territory.

BY

Augustus D. Truman .

U. S. DEPUTY SURVEYOR,

Under his Contract No. 76 ,

dated June 2d 187 7

Survey commenced July 26 187 7

Survey completed " 28 187 7

BOOK-A-151

U. S. SURVEYOR GENERAL'S OFFICE,

Salt Lake City, Utah, Aug 8th 1877

The foregoing field notes of the survey of the ...

Subdivision

Township No 39 S *Range No* 11 W

Executed by Augustus R. Frow

Under Yes *contract of the* 20

day of June 1877, *in the month of*

July & August 1877, *having been critically examined, the necessary corrections and explanations made, the said field notes, and the surveys they describe are hereby approved.*

Nathan Kimball

U. S. Surveyor General for Utah.

BOOK-A-151

13

T Township 39 South R. 11 West

				8		7		15
6	5	4	30	3	20	2	11	1
		✓		29		19		10
7	8	9	28	10	19	11	7	12
		✓		27		18		8
18	17	✓ 16	26	15	17	14	7	13
		✓		25		16		6
19	20	21	25	22	15	23	5	24
		✓		24		14		4
30	29	28	23	27	13	26	3	25
		32		22		13		2
31	32	~~31~~ 33	21	34	12	35	1	36
	4	16		3		4		2



BOOK-A-151

R: 1895

Filed 187 .

Examined by Offgarrell

Compared by Mitchell Roberts

FIELD NOTES

OF

THE SURVEY OF THE

Subdivisions

of Township No 39 S , *Range No* 17 W

of the Salt Lake Meridian in Utah Territory.

BY

Augustus W. Tenvon

U. S. DEPUTY SURVEYOR,

Under his Contract No. 1078 ,

dated June 20 187 7

Survey commenced July 28th 187 7

Survey completed Aug 6th 187 7

BOOK-A-151

Field Notes of the
Subdivisions
of Township No. 39 South
in Range No. 11 West
of the Salt Lake Meridian
in the Territory of Utah.

Surveyed by Augustus L. Fenn
under his Contract No. 78
Dated: June 20 - 1877

Survey Commenced: July 28th 1877
" Completed: August 1st "

BOOK-A-151

Field Notes of Exterior Boundaries of Township No. 39 South, in Range No. 11 West of the Salt Lake Meridian, in the Territory of Utah.—

Surveyed by Augustus DeFerron under his Contract No. 78 dated June 20th 1877

Survey commenced: July 26. 1877
" completed: " 28 "

South Boundary T. 39 S., R 11 W

chs		Sa
	From the Cor to Sec. 2.3.34 & 35 established in subdividing Tp No 40 S., R. No 11 W. viz: a Sand Stone 10×19×7 - with Mound of Stone	16.50
	I run East on a true line bet. Sec. 2 and 35	34.00
		40.00
	Va 16° E.	
40.00	Set a Sand Stone 13×7×7 - 9 in deep marked 1/4 on N. side with Stone mound for 1/4 Sec Cor.	56.00
		75.00
		80.00
58.00	Road bears N & S.	
80.00	Marked a Stationary Trachyte 36×20×15 in above ground one Notch on E. and 5 on W. edges, with a Stone mound for Cor to Sec. 1.2.35 & 36 from which	
	A pine 10 in diam. bears S. 45° E 15 lks dist. marked S. 1, T. 40 S. R 11 W. B.	
	Land undulating; Soil 1st rate	
	Timber pine & Cedar.	

Salt Lake Meridian

chs	
	East on a true line bet. sec. 1 and 36.
	Var 16° E.
16.50	Enter hollow drains S.E.
34.00	Leave same ascend
40.00	Set a sand stone 13×7×6. – 9 in deep marked 1/4 on N. side with stone mound for 1/4 sec cor.
56.00	Ridge bears N W & S.E.
75.00	edge of inaccessible breaks.
80.00	Can not be set. Therefor at 75 chs set a sand stone 11×11×7 – 7 in deep marked 6 notches on N. S. E & W. edges, and W. C. with a stone mound for Cor to Townships 39 & 40 S., R 10 & 11 W.
	Land rolling
	Soil Ind rate
	Timber Pine and Cedar.

South Boundary T39S. R11W.

chs.		Sal chs
	Note: The S.W. cor of this Township Not being set. therefor from the established Cor to Sec. 2.3.34 & 35 I run	26.25
	Westonline line bet.	37.00
	Sec. 3 & 34	40.00
	Var 16° E.	
	descend	
40.00	Set a Sandstone 16×10×9 — 11 in deep, marked 1/4 on N. side — with stone mound for 1/4 sec cor.	80.00
48.00	Road bears N.W. & S.E.	
57.00	Foot of perpendicular ledge bears N and S. enter flat.	
80.00	Set a Trachyte 18×12×6. — 12 ins deep marked 3 Notches on E & W. edges with stone mound for cor to Sec. 3.4.33 & 34	
	Land rolling; soil indrate.	
	Timber Scattering pine & cedar	40.00

Salt Lake Meridian

chs

Weston a true line bet Sec. 4 & 33

Va 16° E.

26.25 — Road bears N. E. & S. W.

37.00 enter S. E. slope of extinct Volcano

40.00 Set a Trachyte 14×8×8. — 9 in deep marked 1/4 on N. side, with stone mound for 1/4 Sec Cor.

80.00 Set a Trachyte 14×8×6, 9 in deep marked 4 Stakes on E, and 2 on W. edges ~~Joint~~ Stone mound for Cor to Sec. 4. 5. 32 & 33

Land, undulating,

Soil, 2nd rate.

Timber Scattering pinis & cedar.

Weston a true line bet Sec. 5 & 32

Va 16° E

40.00 Set a Trachyte 15×9×6 — 10 in deep marked 1/4 on N. side with stone

5

South Boundary T. 39 S. R 11 W.

ch's

mound for 1/4 sec cor.
Note: I abandon line here.
Land undulating
Soil Indrate.
No Timber

July 26 & 1877

—

North boundary T. 39 S.
R 11 W. Salt Lake Meridian
Note: The N.W. cor of this Town-
ship not being set. Therefor from
the cor to Townships 38 & 39 S. R 10 & 11
W. on the Kolob Guide Meridian
Run West on true line bet sec. 1 & 36
Va 16° E.

Commence
From

see book 150
p. 465
for desc

2.50 Ridge bears: N & S.
20.50 Road bears do.
40.00 Set a sand stone 25 x 18 x 10 - 19 in
deep, marked 1/4 on N. side with
stone mound for 1/4 sec cor

Nor

46.00

60,00

80,00

North Boundary T. 39 S. R 11 W. 6

From which a Cabin bears:
N. 43° 15' W. a Spring on W side of Cabin
46.00 Kolob Creek 20 lks wide 10 in deep runs South ascend
60.00 same Cabin & Beebe's Spring bears N 5° 6' E.
80.00 Drove a charred aspen post. 4" x 4" x 48" long 24 in: deep, ~~noted~~ one on E & S on W. edges, and raised a mound of earth from 4 pits each 2ft x 12 x 12 in for Cor to Sec. 1. 2. 35 & 36. From which
An aspen 3 in diam bears: N. 50° W. 10 lks dist marked B. 35. B. T.
~~An aspen 9 in diam bears N 80 E. 25 lks dist. marked S. 36, T. 38 S. R 11 W. B. T.~~
Land rolling, Soil Shale.
Timber pine & aspen on E. 1/2

~~West on true line bet Sec. 2 & 35~~

North Boundary T 39 S., R. 11 W.

chs	
	Va 16° E.
25.00	Spring pond
29.00	Stratton Spring runs N.E.
40.00	at head of Summit Spring runs N.W.
	Set a Sand stone 24×20×4 - 18 in dup marked 1/4 on N. side, with stone mound for 1/4 sec cor.
58.00	Ridge bears N & S. descend.
80,00	Set a Sand stone 10×10×5½ in. 7 in dup, marked 2 Notches on E & 4 on W. edges, with stone mound for Cor to Sec. 2.3.34 and 35.
	Land undulating
	Soil Strate
	Timber Scatt pine & aspen.

—

West on true line between Sec. 3 & 34

Va 16° E.

Salt Lake Meridian

Chs

descend

40.00 Set a Sandstone 10 x 9 x 7 - 7 in deep, marked 1/4 on N. side, with stone mound for 1/4 sec cor.

80,00 Set a charred aspen post, 4" x 4" x 48" long, 24 in deep marked 3 Notches on E & W. edges, and raised a mound of earth from 4 pits each 24 x 12 x 12 in - for cor to sec 3, 4, 33, & 34.

Land descending slope

Soil 1st rate: good grass

No Timber. July 28th 1877.

Note: I abandon line here.

Note: For general description see end of subdivisions of this Township. —

BOOK-A-151

Subdivision S. 39 S. R 11 W.
Salt Lake meridian

Cor.	From the established cor. to Sec. 35 & 36 on S. boundary of T. 1 S. run North bet. Sec. 35 & 36. Var. 16° E.
8,00	Road bears N. E. & S. W.
20,00	enter Gardners Park
23,50	Fence bears N.W. & S.E. enter cultivated land
40,00	Delta Trachyte 16 x 10 x 8 – 11 in dia. marked 1/4 on N. side with a Stone mound for 1/4 Sec. cor.
56.50	Perpendicular ledge bears: E. & S.W. leave Gardners Park & cultivated land
80,00	Delta Trachyte 14 x 8 x 5 – 9 in dia. marked one Notch on E. & S. edges with Stone mound for cor. to Sec. 25. 26. 35 & 36.
	Land undulating
	Soil Adobe
	Timber Pine & Cedar.

Subdivisions T 39 S. R 11 W.

chs		chs
	East on a random line bet. Sec. 25 and 36.	
	Va 16° E.	23.50
30.00	Ridge bears N. & S.	40.00
40.00	Set a Temporary ¼ Sec. Cor.	
46.50	Inaccessible Breaks.	
80.00	Not being Set. therefor at 46.50 Inter-	71.00
	sect E. boundary at Witness Cor 33.50	
	chs N. of Cor Joint to Sec. 25 & 36.	80.00
	from which West on true line	
	bet. Sec. 25 & 36.	
40.00	Set a Trachyte 20×20×5 – 15 in dep.	
	marked ¼ on N. side with Stone	
	mound for ¼ Sec Cor.	
80.00	The cor to Sec. 25. 26. 35 & 36.	
	Land undulating	
	Soil Adobe	
	No Timber.	

BOOK-A-151

chs

North bet Sec. 25 & 26.
Va 16° E.

23.50 leave grassy hollow trains S.

40.00 Set a Trachyte 16×11×10 – 11 in dup marked 1/4 on W. side with stone mound for 1/4 sec cor

71.00 enter oak spring valley bears. N.E. & S.W. a pond bears N.W. 5 chs

80.00 Set a Trachyte 16×12×6 – 11 in dup marked one Notch on E & 2 on S. edges with stone mound for cor to Sec. 23. 24. 25 and 26. from which an aspen 12 in diam bears: S 50° W. 40 lks dist marked S. 26. T 39 S. R. 11 W. B.T.

Land undulating

Soil 1st rate

Timber scattering aspen.

Subdivisions T39S. R11W

Chs	
	East on random line bet. Sec. 24 and 25
	Va 16° E.
5,00	Ascend leave Oak Spring Valley bears N.E & S.W.
40,00	Set a Temporary 1/4 Sec cor.
53.00	edge of breaks bears N & S.
80.15	Not being set therefor at. 53 chs Intersect E. boundary of Tp 27.15 chs W. of cor point to Sec. 24 & 25 from which West on true line bet. Sec. 24 and 25
40,08	Set a Trachyte 16×10×9 – 11 in deep marked 1/4 on N. side with Stone Mound for 1/4 Sec cor. from which a pine 28 in. diam bears: S. 5 lks dis marked 1/4 S. B.T.
80.15	The cor to Sec. 23. 24. 25 & 26.
	Land level Soil Strata
✓	Timber Scattering pine

BOOK-A-151

chs	
	North bet. sec 23 & 24.
	Va 16° E.
6.25	Road bears: N. E. & S. W.
21.00	Ascend leave flat.
25.00	descend
40.00	On flat. Set a Trachyte 14×10×8 9 in deep marked 1/4 on W side with Stone mound for 1/4 sec cor. from which an aspen 5 in diam. bears: S 100 E. 65 lks dist.
55.00	leave flat. bears N.E. & S.W.
80.00	Set a Trachyte 16×8×7 – 11 in deep marked one N. on E. & 3 on S. edges with Stone mound for cor to Sec. 13. 14. 23 & 24.
	Sand undulating
	Soil 1st rate.
	Timber Scattering aspen and pine on S. 1/2.

Subdivisions T 39 S. R 11 W.

Chs	
	East on random line
	bet. sec. 13 & 24
	v a 16° E.
	descend
16,50	Road bears: N & S.
40,00	Set a Temp. 1/4 sec cor.
57,00	edge of breaks.
80,00	not set. Intersect. E. boundary of Tp. at 57 chs - the W. C. 23. chs West of cor point to sec 13 & 24 from which W. on true line
	bet. sec. 13 & 24.
40,00	Set a Trachyte 20 x 14 x 14 - 15 in dep marked 1/4 on N. side with stone mound for 1/4 sec cor.
80,00	The cor to sec. 13. 14. 23 & 24
	Land undulating
	Soil 1st rate.
	Timber scatt. pine

Salt Lake Meridian

chs

North bet sec 13 & 14
Va 160 E.

5.00 Top of round Hill
23.00 Stone Valley Mollar drains N.E.
40.00 on slope facing E. Set a Trachyte
17×10×6. 11in dup marked 1/4
on W. side with stone mound
for 1/4 sec cor.
62.50 Bear Creek 5 lks wide 4in dup
runs East
80.00 Set a Trachyte 18×12×8—
12in dup, marked one notch
on E. and two South edges
with stone mound for cor to sec
11. 12. 13 & 14 from which
An aspen 4in diam bears N 30° E.
6 lks dist marked S. 12, T. 39 S.,
R. 11 W. B T.
An aspen 3in diam bears
N. 60° W. 15 lks dist. marked

Subdivision T39 S. R11 W.

chs

Sec 11. B.T.
Land undulating
Soil 1st rate.
Timber Scatt. aspen.

East on random line
bet sec 12 & 13
Va 16° E.

descend
25.00 Spring hollow drains S.E.
28.50 The Principal of a cluster of 5 houses bears S 10½° E.
15 chs dist.
40.00 Set a Temp. 1/4 sec cor.
47.90 Road bears NE & SW.
48.00 Fence bears N 70° E.
60.00 edge of break bears N & S.
79.80 Not being set - at 60 chs Intersect
E. boundary of Tp at Witness cor.
19.80 chs W. of cor point to sec.
12 & 13. from which West on
true line bet sec 12 & 13.

Salt Lake Meridian 9

chs
39.90 Set a Trachyte 18×12×8—12in
dug, marked 1/4 on N. side
with stone mound for 1/4 Sec. cor.
from which an aspen 12in bears:
S. 30° W. 35 lks dist marked
+ D. B.T.

79.80 Thence Dec. 11, 12, 13 & 14
Landmarks lost
Soil 1st rate
Timber pine & aspen
July 28th 1877.

North bet Sec. 11 & 12,
Va 16° E.

Ascend

40.00 Set a Trachyte 10×10×6—7in
dug, marked 1/4 on N. side
with stone mound for 1/4 Sec cor

80.00 Set a Trachyte 16×11×5—11in dug
marked one notch on E & 5 on S.

Subdivisions T39S, R11W

chs		
	edges with stone mound for Cor to Sec. 1. 2. 11 & 12.	
	Land S. slope	81,10
	Soil 1 strata	
	Timber Scatt. pine and aspen.	
	East on a random line bet sec 1 and 12.	
	Va 16° E.	
	Descend	
40,00	Set a Temp. 1/4 sec cor.	40,
46,00	enter bottom	80,2
57,00	Road bears. N & S.	
59,50	Kolob Creek 7 lks wide 10 in deep runs S.E.	
78.00	Spring branch runs S.	40,2
80,10	Intersect E. boundary of T.P. 15 lks S. of cor to sec. 1 and 12 from which S. 89°54' W on true line bet sec. 1 and 12	80,
40.05	Set a Sand stone 11×10×7 - 7 in deep	

BOOK-A-151

ch's	
	marked 1/4 on N. side with stone mound for 1/4 sec cor.
80,10	The cor to Sec. 1.2.11 & 12 Land undulating Soil 1 strata. No Timber
	North on a random line bet. Sec. 1 and 2 Va 16° E.
40,00	Set a Temp. 1/4 sec cor.
80,20	Intersect N. boundary of Tp at cor to Sec. 1 and 2 from which South on true line bet Sec 1 & 2
40,20	Set a Sand stone 11×9×7 – 7 in dup marked 1/4 on W. side with stone mound for 1/4 sec cor.
80,20	The cor to Sec. 1.2.11 & 12 Land undulating Soil 1 strata No Timber

17

Subdivisions T. 39 S., R 11 W.

Chs.

From the Cor to Sec. 34 and 35 on S. boundary of Tp. North between Sec. 34 & 35

Var 16° E.

Ascend

40.00 Set a Trachyte 10×10×7 - 7 in deep marked 1/4 on W. side with stone mound for 1/4 Sec Cor,

55.00 Top of lone Hill descend

80.00 Set a Sand stone 12×10×7 - 8 in deep marked 2 Notches on E & 1 on W edges with stone mound for cor to Sec. 26. 27. 34 and 35.

Land mountainous

Soil 1st rate.

No Timber

East on a random line bet. Sec 26 & 35

Var 16° E.

BOOK-A-151

Ch's.

Descend

22,25 Road bears N. and S.E. ascend

4000 Set a Temp. 1/4 sec cor.

5000 descend

80.14 Intersect N & S. line 35 lks S. of cor to sec 25. 26. 35 and 36. from which S 89° 45' W on true line bet - sec. 26 & 35

40.07 Set a Trachyte 10×9×7 - 7 in dup marked 1/4 on N. side with stone mound for 1/4 sec cor

80.14 The cor to sec. 26. 27. 34 and 35

Land undulating

Soil 1st rate.

No Timber

North bet sec. 26 & 27

Var 16° E.

15,00 Enter flat of Little Creek Valley

30.00 Trail bears N.E. & S.W.

40,00 Set a Trachyte 18×12×6 - 12 in dup

Subdivisions T. 39 S. R 11 W.

chs	
	marked ¼ on W. side with stone mound for ¼ sec. cor.
8.000	Set a Trachyte 10×10×6 — 7 in deep marked 2 Notches on E & S. edges with stone mound for cor to sec. 22. 23. 26 and 27.
	Land level
	Soil Strata
	No Timber
	East on a random line bet. sec. 23 & 26
	Va 16° E.
18.00	Ridge bears NW & S.E.
22.00	Enter. Oak Spring Valley.
40.00	Set a Temp ¼ sec cor.
78.20	Road bears NE & S.W.
79.90	Intersect N & S. line at cor to sec. 23. 24. 25 & 26. from which West on true line bet sec. 23 & 26.

Salt Lake Meridian 15

chs
39.95 Pet a Trachyte 14×10×4. 9in deep
marked 1/4 on N. side with stone
mound for 1/4 Sec cor.

79.90 Thence to Sec. 22, 23. 26 & 27
Land mostly level
Soil Ist rate
No Timber

North bet Sec. 22 & 23
Va 16° E.

9.00 Sand
40.00 Pet a Trachyte 16×10×7-11in deep
marked 1/4 on W. side with stone
mound for 1/4 Sec cor.

80.00 Pet a Trachyte 18×11×7-12in deep
marked 2 Notches E & S on S. edges
with stone mound for Cor to
Sec. 14. 15. 22 & 23.
Land hilly
Soil Ist rate,
No Timber

Subdivisions T. 39 S. R 11 W

chs	
	East on random line bet. sec. 14 and 23
	V A 16° E.
	Descend
40.00	Set a Temp. 1/4 sec cor.
60.00	Hollow drains N, ascend
80.16	Intersect N & S. line 15 lks S. of cor to sec. 13. 14. 23. & 24 from which S. 89° 54' W on true line bet sec. 14 & 23
40.08	Set a Trachyte 10×10×6 – 7 in deep marked 1/4 on N. side with stone mound for 1/4 sec Cor.
80.16	The cor to sec. 14. 15. 22 & 23.
	Land undulating
	Soil Strate
	No Timber

BOOK-A-151

Ch's

North bet sec. 14 & 15
Va 16° E.

Ascend

30,00 Ridge bears N.W. & S.E. descend
Little Cr. Peak bears: N.W. 30 chs

40,00 Set a Trachyte 10 x 9 x 6 - 7 in deep
marked 1/4 on W. side with stone
mound for 1/4 sec. cor.

80,00 Set a Sand stone 18 x 12 x 6 - 12 in deep
Marked 2 Notches on E & 4 on S. edges
with stone mound
for cor to sec. 10, 11, 14 & 15.
from which
An aspen 22 in diam bears:
S. 60° E 15 lks dist marked S. 14. T
39 S. R 11 W. B.T.
Land hilly
Soil Strata
Timber aspen

July 30th 1877

Subdivisions T. 39 S., R. 11 W.

Chs

East on a random line bet. Sec. 11 & 14

Va 16° E.

13.00 a large spring - 50 lks south.

15.00 Spring branch runs N. E.

20.00 Bear Creek 5 lks wide 4 in deep runs S. E.

34.00 " " " " N. E.

40.00 Set a Temp. 1/4 sec cor.

45.00 Bear Creek 5 lks wide 4 in deep runs S. E.

71.50 Sand stone cliffs bear. N. W. & S. E.

80.12 Intersect N & S line at cor to Sec. 11. 12. 13 & 14 from which West on true line bet Sec. 11 and 14

40.06 Set a Trachyte 18 x 12 x 10 - 12 in deep marked 1/4 on N. side with stone mound for 1/4 sec cor.

80.12 The Cor to Sec. 10. 11. 14 & 15.

Land level

Soil strata.

Timber - small aspen

BOOK-A-151

11 W. Salt Lake Meridian

Chs

North bet Sec 10 & 11
Var 16° E.

Ascend

4,000 Set a Trachyte 15×10×7 - 10 in deep marked ¼ on W. Side with Stone mound for ¼ Sec Cor.

80,00 Set a Trachyte 10×9×7 - 7 in deep marked 5 No Sches on S. and 2 on E. edges with Stone mound for Cor to Sec. 23, 10 & 11. from which an aspen 4 in diam. bears N. 60° W. 10 lks dist. marked O. 3, T 39 S. R. 11 W. B. T.

Land hilly
Soil 1st rate
Timber aspen.

East on a random line
bet Sec. 2 & 11
Var 16° E.

Subdivisions T. 39 S., R. 11 W.

Chs		Chs
20.00	Ridge bears: N & S. descend	80,12
40,00	Set a Temp. 1/4 sec. cor.	
79.90	Intersect N & S. line at cor to sec. 1.2.11 & 12 from which West on true line bet sec. 2 & 11	40,12
39,95	Set a Trachyte 13×9×6 — 9 in. deep marked 4 on N. side with stone mound for 1/4 sec cor.	80 12
79.90	The cor to sec. 2.3.10 & 11. Land hilly Soil 1st rate Timber aspen.	
	North on a random line bet sec. 2 & 3 Va 16° E.	33.0
		40,0
14,00	Ridge bears N 60° E to Kolob peak 25 chs dist. descend.	47.
40.00	Set a Temp. 1/4 sec cor.	80,0

R 11 W. Salt Lake Meridian

chs	
80,12	Intersect N boundary of T/P 28 lks W. of cor to Sec. 2 & 3 from which S. 12' W on true line bet. Sec. 2 & 3
40,12	Set a Trachyte 17×11×5 – 11 in deep marked 1/4 on W. side with stone mound for 1/4 sec cor.
80,12	The cor to Sec. 2, 3, 10 & 11
	Land hilly
	Soil 1st rate
	Timber small aspen
	North bet sec. 33 & 34
	Va 16° E.
33,00	Road bears N.E. & S.W.
40,00	Set a Trachyte 13×7×6 – 9 in deep marked 1/4 on W. side with stone mound for 1/4 sec cor.
47,00	Ascend
80,00	Set a Trachyte 15×10×7 – 10 in

Subdivisions T. 39 S., R 11 W.

Ch		Sa
	deep, marked 3 Notches on E. and 1 on S. edges with a stone mound for Cor to Sec. 27. 28, 33 & 34.	Ch 80.08
	Land mountainous— Soil Indrate, rocky— Timber Scatt. Cedar.	
	East on random line bet sec. 27 & 34, Va 16° E.	
38.00	Trail bears N & S.	40.0
40.00	Set a Temp 1/4 sec cor.	
80.08	Intersect N & S. line at cor to Sec. 26. 27. 34 & 35, from which	80.0
	West on true line bet. sec. 27. & 34	
40.04	Set a Trachyte 16 × 11 × 5 – 11 in deep marked 1/4 on N. side with stone mound for 1/4	

Salt Lake Meridian

Chs	
	Sec cor.
80.08	The cor to Sec. 27. 28. 33 & 34.
	Land, Sloping S.
	Soil, Indrate
	Timber, Scatt. Cedar.
	North bet Sec 27 & 28 Va 16° E.
	Ascend
4000	Set a Trachyte 19 × 16 × 5 – 14 in deep marked ¼ on W. side with stone mound for ¼ sec cor
8000	Set a Trachyte 16 × 10 × 5 – 11 in deep marked 3 Notches on E & 2 on S. edges with stone mound for cor to Sec. 21. 22. 27 & 28.
	Land hilly
	Soil Indrate
	Timber Scatt. Aspen

Subdivisions T. 39 S. R. 11 W.

Chs

East on a random line
bet. Secs. 22 & 27
Va 16° E.

32.00 Ridge bears N & S. descend
40.00 Set a stump 1/4 Sec cor.
74.00 enter Little Creek Valley
79.86 Intersect N & S. line 16 lks N. of
Cor to Secs. 22. 23. 26 & 27 from which
N. 89° 53' W on true line
bet Secs. 22 & 27
39.93 Set a Sandstone 18"x5"x10" - 10" in ground
marked 1/4 on N. side with stone
mound for 1/4 Sec. cor.
79.86 The cor to Secs. 21. 22. 27 & 28
Land hilly
Soil 1st rate
Timber Beech, Aspen
July 31st 1877.

BOOK-A-151

Salt Lake Meridian

ch's North bet. Sec. 21 and 22

Var 16° E.

40,00 Set a Trachyte 10×10×7 — 6 in deep marked ¼ on W. side with stone mound for ¼ Sec cor.

80,00 Set a Sand stone 11×9×6 — 7 in deep, marked 3 Notches on E. and S. edges with stone mound for corts Sec. 15, 16, 21, and 22.

Land rolling

Soil 1st rate

Timber Scatt Aspen & pine

East on a random line

bet Sec. 15 & 22

Va 16° E.

37,00 Ridge Bears N & S.

40,00 Set temp. ¼ Sec cor

64,00 Little Creek. 10 ft wide 4 in deep runs S.

79,78 Intersect N & S. line — at corts

Subdivision T 39 S, R 11 W

ch's		ch's
	secs, 14. 15. 22 & 23. from which West on true line between Sec. 15 & 22	
79.89	Set a Trachyte 10×9×6 – 7 in deep marked 1/4 on N. side with stone mound for 1/4 sec cor.	
79.78	The cor to Sec. 15. 16. 21 & 22, Land undulating Soil 1st rate.	40,00
	Timber small aspen	48,00
		80,00
	North bet sec. 15 & 16. Va 16° E.	
40,00	Set a Trachyte 11×9×5 – 7 in deep marked 1/4 on W. side with stone mound for 1/4 sec cor.	40,00
80,00	Set a Sand stone 11×7×7 – 7 in deep. marked 3 to Chiron E. and 4 on S. edges with stone mound for cor to sec. 9. 10. 15. & 16.	80,00

BOOK-A-151

ch's

Land West slope.
Soil 1 strata fine grass.
Timber Scatt. aspen,

East on a random line
bet sec 10 & 15,
Va 16° 6'.

Ascend

40,00 Set a temp. 1/4 sec cor,
48,00 Ridges bears N & S. descend
80,00 Intersect N & S. line 15 lks S.
of cor to sec. 10. 11. 14 & 15, from
which S. 89° 54' W on true line
bet. sec. 10 & 15,
40,00 Set a sand stone 14×10×5 – 9 in
deep marked 1/4 on N. side with
stone mound for 1/4 sec cor.
80,00 The cor to sec. 9. 10. 15. & 16
Land, undulating.
Soil, 1 strata, fine grass

Subdivisions T. 39 S. R 11

chs		
	Timber – Scattering Small aspens	
	North bet sec. 9 and 10 Va 16° E.	
4,000	Set a Sandstone 10×9×8–7 in deep marked 1/4 on W. side with stone mound for 1/4 sec cor.	
8,000	Set a Sand stone 16×12×7–11 in deep marked 3 Notches on E. and 5 on S. edges, with stone mound for corts sec, 3. 4. 9 & 10	
	Land, Sloping West.	
	Soil 1st rate.	
	Timber – Scattering small aspens	
	East on random line bet sec. 3 & 10 Va 16° E	

Salt Lake Meridian

ch's	
	Ascend
4000	Set a temp. 1/4 sec cor.
61,00	Ridge bears N. E & S. descend
8000	Intersect N & S. line 21 lks N. of cor to sec. 2. 3. 10 & 11 from which N. 89°51 W on true line between Sec. 3 & 10
4000	Set a sand stone 13. x 9 x 7 9 in deep, marked 1/4 on N. side with a stone mound for 1/4 sec cor.
80.00	The cor to sec. 3. 4. 9 & 10
	Land hilly
	Soil Strata
	Timber Scattering small aspen –

30.

Subdivisions T39 S, R11 W.

Chs		Chs
	North on a random line bet. Sec. 3 & 4 Va 16° E.	
	Descend	
40,00	Set a Temp. 1/4 Sec. cor.	
80,16	Intersect N. boundary of Tp. 20 lks W. of cor to Sec. 3 & 4. from which S. 9' W. on true line bet. Sec. 3 and 4.	36,00
		40,00
		55,00
80.16	Set a Sand stone 10×9×6 - 7 in deep, marked 1/4 on W. side with stone mound for 1/4 Sec cor.	80,00
80.16	The cor to Sec. 3.4.9 & 10 Land Sloping W. Soil 1st rate - grass Timber Scattering small aspen.	

R11 W. Salt Lake Meridian

Chi	
	From the cor to sec 32 & 33 on S. boundary of Tp. I run North bet sec 32 & 33 Va 16° E.
	along W. slope of hill
36.00	Hollow drains S.W.
	Ascend
40.00	Set a Trachyte 12×9×5 – 8 in deep marked 1/4 on W. side with mound of stones for 1/4 sec cor.
55.00	Ridge bears N.E. & S.W.
80.00	Set a Sandstone 11×11×10 7 in. deep marked 4 Notches on E & 1 on S. edges for Cor to sec. 28. 29. 32 & 33.
	Land rolling
	Soil 1 Strata – grass
	Timber small aspens and a few pine

37

Subdivisions T 39 S. R 1 W.

Chs

East on a random line
bet. Sec. 28 & 33.
Va 16° E.

Ascend.

4000 Set a temporary 1/4 Sec cor.

80,26 Intersect N & S. line
36 lks S of cor to Sec. 27. 28
33 & 34. from which
S. 89. 45' W on true line
bet. Sec. 28 & 33.

40.13 Set a sand stone 10 x 10 x 6 -
7 in dup, marked 1/4 on N.
side with stone mound for
1/4 Sec cor.

80,26 The cor to Sec. 28. 29. 32 & 33.
Land rolling
Soil Strata - grass
No Timber. August 1st 1871

Note: I abandon survey here. -

Salt Lake Meridian

General Description

The surveyed lands of this Township embrace some 1st class bottoms (natural meadows) suitable for all the cereals except corn, besides luxuriant slopes of bunch grass furnishing an excellent range for stock. Sec 13 contains a settlement of 5 houses.

A. D. Ferron
Dep. Surveyor.

BOOK-A-151

U. S. SURVEYOR GENERAL'S OFFICE,

Salt Lake City, Utah, Sept. 8 *187*7

The foregoing field notes of the survey of the ...

Exterior Lines

Township No 39 S *Range No* 11 W.

Executed by Nicholas D. Peterson

Under ..... *contract of the* 20th

day of June *187*7 *in the month of*

July *187*7, *having been critically examined, the necessary corrections and explanations made, the said field notes, and the surveys they describe are hereby approved.*

Nathan Kimball

U. S. Surveyor General for Utah.

BOOK-A-151

Examined by C. H. Cranwell C. C.

Field Notes

of the Survey of the

East Boundary of Tp. 39 S. R. 15 W.

of the Salt Lake Meridian.

Utah Territory.

By

J. C. Bailey,

Under Joint Contract, of Bailey & Daniels,

No 43. dated Sept 24th 1896,

Surveyed April 19th 1897.

BOOK-A-151

Township 39 North **R.** 15 West



36

East Boundary Tp. 39. S. R. 15 W.

Chains, April 19th 1877,

By. J. C. Bailey,

From the Cor. to Secs. 24 & 25 established in the Survey of the Subdivision lines

Viz; A Granite rock, in place, 6 x 5 x 2 feet, marked 2 Notches on S. & 4 on Hedges, with mound of stones,

I run,

South between Secs. 25 & 30,

Var. 16° E.

30,00 Foot of hills bear N.E. & S.W.

40,00 Set a Granite Rock, 16 x 12 x 10, 12 in. deep, marked 1/4 on W. side & raised mound of stones for 1/4 Sec. Cor.

Note; Abandon line here, Land broken,

BOOK-A-151

Saethake Meridian,

Chains, Soil 2nd rate,

No timber,

Return to the Cor to Secs,
19, 24, 25, & 30, and run,
North between Secs,
19 & 24
Var, 16° E,

13,00 Spring branch runs N.E,
32,00 Same " " " N.W,
40,00 Mark a Granite rock in
place, 2x2x1/2 ft, above ground 1/4 on
W, side, & raised mound
of stones for 1/4 Sec. Cor,
47,80 Santa Clara river 15 lks,
wide runs N.W, Ascend,
48,00 Road bears E, & W,
48,25 Mark a large Granite rock,
in place
8x6x2 ft, above ground

East Boundary Tp. 39. S. R. 15 W.

Chains, with a Cross (X) & raised mound of stones for a Witness point,

65,50 Trail in Deep ravine trains S.W.

80,00 Marked a Granite boulder in place, 30 x 30 x 30 in. above ground, 3 notches on S. & 3 on N. Edges & raised mound of stones for Cor. to Secs. 13. 18. 19. & 24. from which, Brown, & Barneys dwellings bear, S. 73.° 45' W.

Land mostly broken.

Soil 2nd rate,

No Timber,

BOOK-A-151

Salt Lake Meridian

Chains, North between Secs, 13 & 18
Var, 16° E,

3,00 Foot of Mountains bears,
N.W. & S.E.

10,00 Enter Very broken ground,

10,00 The true Cor. falling in
the Mountain is not set
therefore at 10 chs, Set a
Granite 13×11×7 in, 8 in. deep marked
1/4 W.C. on W, side raised
mound of stones for Witness
1/4 Sec. Cor,

Note; Abandon line here,
Land Mountainous,
Soil 2nd rate,
Timber, a few pine & cedar,
April, 19, 1877, J. C. Bailey

Note; For Genl. Description see
Ind. of Sub. div. notes of this Tp,

BOOK-A-151

Examined by C. H. Cranwell. C.C.

Field Notes
of the
Subdivisions of
Township 39 South Range 15 West
Salt Lake Meridian
Utah Territory
as surveyed by
Bailey & Burrill
under joint contract Bailey & Burrill
No. 72 - dated Sept 4th 1876

Survey commenced Apr 18th 1877
" Completed " 20th "

Subdivisions T. 39. S. R. 15 W.

Chains Apr 18th 1877 by J. G. Burrill
The south & East parts of this township not being surveyed therefore from the cor. to secs 6 & 7 on the Pine Valley Guide Meridian I run
East on true line
bet. secs. 6 & 7
Va. 16° E:

4.00 Road bears N 80. E.
35.00 Gulch drains S.
39.08 Allowing for convergency
Set Trachyte 20×10×10 in. 15 in. deep & raised mound of stone for 1/4 sec. cor. from which
A Cedar 5 in dia bears N. 50. E. 30 lks dist.
A Cedar 6 in dia bears N. 15.

BOOK-A-151

Salt Lake Meridian

Chains W. 60 lk. dist. Both trees marked 1/4 S. B.T.

70.50 Road bears S. 80. E.

79.08 Set Trachyte 24 x 16 x 3 in 18 in. deep notched 5 on E & S. edge & raised mound of stone for cor. to secs. 5. 6. 7 & 8 from which

A Cedar 3 in dia bears N. 45. E. 15 lks dist. marked S. 5. B.T.

A Cedar 4 in. dia bears S. 70. E. 73 lks dist marked S. 8. 7. 39. S. R. 15. W. B.T.

Land mostly level

Soil Gate

Timber scattering Cedar

East on true line bet secs. 5 & 8

Subdivisions T. 39 S. R. 15 W.

Chains		
	Ca. 16°E.	
14.50	Road bears N.E.	
40.00	Set Trachyte 22×16×12 in. 18 in deep marked 1/4 on N. side raised mound of stone for 1/4 sec. cor. from which A Cedar 6 in. dia bears East 12 lks dist marked 1/4 S.B.T.	35.75
80.00	Set Trachyte 12×10×6 in. 8 in. deep notched 4 in E & S on S. edge raised mound of stone for cor to secs. 4 & 5 & 8 & 9 from which Top of knoll hill with Shingle Mill on N.E. foot, bears S. 13° E. about 50 chs dist — Land undulating	80.00

Salt Lake Meridian

Chains Soil Rate
Timber scattering Cedar

East on true line
bt. secs. 4 & 9
Va. 16° E.

35.75 Road bears N.W. & S.E.

40.00 Set Trachyte 15×12×5 in
10 in. deep marked 1/4
on N. side & raised mound
of stone for 1/4 sec. cor. from
which
A Cedar 4 in dia bears N.
49 E. 49 lks dist marked
1/4 S. B.T.

80.00 Mark Trachyte in place
24×24×12 in above ground
3 notches on E & S. on S. sides
& raised mound of stone
for cor. to secs 3.4.9 & 10

Subdivisions T. 39. S. R. 15. W.

Chains Sand undulating
Soil 2° rate
Timber scattering Cedar

East on true line
bet secs 3 & 10
Va. 16° E.

40.00 Foot of rolling hills forming the pass into Grafs Valley about 6 miles north - set Trachyte 14×12×10 in 9 in. deep marked 1/4 on N. side & raised mound of stone for 1/4 sec. cor.
Sand rolling Soil 2° rate
Timber scattering Cedar

Note: I abandon line here
From the cor. to secs 3.4.9 & 10
South bet. secs 9 & 10
Va. 16° E.

Salt Lake Meridian

Chains	
32.50	Road bears N.W.
40.00	Set Trachyte 14x12x10 in 9 in. deep marked 1/4 on W side & raised mound of stone for 1/4 sec cor.
40.20	Brink of River Gulch drains E & W.
48.00	Santa Clara River 30 lks wide runs W.
60.00	Leave River break & ascend N. point of Ridge -
69.20	Road bears N.E.
74.00	Top of Ridge bears S.W. & descend
80.00	Set Trachyte 16x14x6 in 11 in deep notched 3 on E & 4 on S. edges & raised mound of stone for cor. to secs. 9. 10. 15 & 16

Land mostly rolling

Subdivisions T. 39. S. R. 15. W.

Chains Soil 2 Rate. No Timber

South bet secs 15 & 16
Va. 16° E.

5.50 Telegraph line bears N.W. & S.E.
15.00 Enter Pine Valley bears N.E. & S.W.
40.00 Set Trachyte 15x10x5 in 10 in deep marked 1/4 on W. side & raised mound of stone for 1/4 sec. cor.
48.00 Mahogany Road bears N.E. & S.W. ascend
66.00 Trail in hollow drs N.E.
80.00 Mark Granite Rock in place 2x2x1 foot 3 notches on E & S. edges & raised mound of stone for cor. to secs 15, 16, 21 & 22, from which
A Cedar 16 in. dia bears S. 89, 30 W. 120 lks. dist. marked

Salt Lake Meridian 49

16. See HC's Letter E
Apr 1, 1912 #6492

Chains S. 21. 7, 39. S. R. ~~N.~~ W. B. T.

Sand rolling Soil & rate
Timber A few cedars on S. 1/2

South bet secs 21 & 22
Va. 16° E.

Ascend

15.00 Foot of steep mountain
facing N. E.

40.00 The true cor. falling in
mountains is not set
therefore at 15.00 chs
set Granite 18 x 10 x 6 in 1 ft
in deep marked 1/4 on
W. side & W. C & raised
mound of stone for 1/4 sec. cor.

Note: I abandon line here
Sand broken Soil & rate
No Timber

Subdivisions T. 39. S. R. 15. W.

Chains		Chai
	From the cor. to secs. 15. 16. 21 & 22	
	West on true line bet. secs. 16 & 21	14.2
	Va. 16° E.	20.5
30.00	Ridge bears N. E. & S. W. forming West Boundary of Pine Valley	21.0
		26.8
40.00	Set Granite 12 x 11 x 6 in. 8 in deep marked 1/4 on N. side & raised mound of stone for 1/4 sec. cor.	27.5
Note:	Tabandon line here	
	Land broken Soil 2d rate Timber-Mountain Mahogany	40.0
	From the cor. to secs 15. 16. 21 & 22	52.0
	East on true line bet secs. 15 & 22	60.00

Salt Lake Meridian

Chains	Va. 16° E.
	Descend
14.25	Stone Wall bears N & S. enter field in Price Cañon
20.50	Fence bears N. 10 chs. & S. 10 chs thence S.W. leave field
21.00	Road bears N.E. & S.W.
26.50	Price Creek 10 lks wide runs N.W. in bottom of Price Cañon
27.50	Road bears N & S. Granite Quarry 150 lks. S. of line & ascend
40.00	Set Granite 20 x 10 x 8 in. 15 in deep marked 1/4 on N. side & raised mound of stone for 1/4 sec cor.
52.00	Top of Mahogany hill bears N. 17. chs. descend —
60.00	Hollow drains N. — S.W. cor.

Subdivisions T. 39. S. R. 15. W.

Chains of Fence 5. chs. N.

72.00 Descend - S.E. cor. of Fence (Same) bears 5. chs. N.

80.00 Set Granite 18x14x10 in. 12 in deep notched 2 on E & 3 on S. edges & raised mound of stone for cor. to secs 14. 15. 22 & 23

Sand rolling - Soil 2d rate. Timber Mountain Mahogany

South bet. secs. 22 & 23
Va. 16° E.

4.00 Road bears N.E. & S.W.

7.50 Foot of Mountains bears N 60 E.

40.00 The cor. falling on Steep Mountain side is not set therefore at 10. chs

Set Conglomerate Rock 20x12x8 in 15 in deep

Ta

Chain

Note

3.50

6.50

8.30

14.00

17.40

Salt Lake Meridian

Chains marked 1/4 W. C. on N. side
Raise mound of stone
for witness 1/4 sec. cor.
Land mostly in Mountains
Soil 2nd rate
Timber Juniper & Cedar
Note: Abandon line here

From the cor. to sec 14. 15.
22 23
Eastern true line
Ft sec 14 23
Va. 16° E.

3.50 Road bears N.E. 15. N.
6.50 Fence bears N. 24 E. enter
field & ditch E. side
of Fence drains N.
8.30 Fence bears N. 66° W.
14.00 " " N. E.
17.40 " " "

Subdivisions T. 39. S. R. 15. W.

Chains	
28.00	Brook runs N.E. 10 lks wide
34.00	Fence bears N.E.
40.00	Mark Granite in place 30 x 15 x 7 in above ground 1/4 on N. side & raise mound of stone for 1/4 sec. cor.
47.00	Road bears N.E. & S.W.
60.00	" " N.W.
61.75	Fence " N.E.
70.00	J. Brown's House bears S. 44°.30'.E. E. Whipple's House bears S. 61°.E. his Barn bears S. 64.E. his Sawmill bears S. 55°.30'.E. Carpenters Gristmill bears S. 73°.30'.E. Brown & Barney's Sawmill bears S. 74.30.E. Their two houses bear S. 79.E. S. Burgess'

Sa

Chai

73.75
77.85
80.00

9.70
16.00
13.00
38.50

Salt Lake Meridian

Chains	
	House & Shinglemill bears N. 53° E. his two Houses bear N 37° 30' E.
73.75	Fence bears N 24 E.
77.85	" " " " "
80.00	In patch of sage brush Set Granite 16×14×5 in 11 in deep notched 1 on E. & 3 on S. edges & raised mound of stone for cor. to secs 13. 14. 23 & 24 Sand level Soil Rate N Timber —

South bet secs 23 & 24
Va. 16 E.

9.70	Fence bears N 66 W.
10.00	Road " "
13.00	Fence bears S 24 W.
38.50	Brook runs N. E.

Subdivisions T. 39. S. R. 15 W.

Chains	
40.00	Set Granite 20×16×10 in 15 in deep marked 1/4 on W. side & raised mound of stone for 1/4 sec. cor.
47.50	Fence bears N 24 E.
48.00	Road " N 24 E. at foot of hills
80.00	The true cor. falling in broken hills is not set therefore at 50.00 chs on N. W. slope set ~~Granite~~ ~~4×2×1 foot~~ in mound of rock notched 1 on E & 2 on S. edges & W.C. for witness cor. to secs. 23, 24, 25 & 26

Land mostly level soil 1 Fate – No Timber

East on true line bet. secs. 24 & 25

Va. 16 E.

Ta

Chain

Note

40.00

80.00

Note:

Salt Lake Meridian

Chains Note: The line in place being impracticable therefore from the witness cor. 30 chs North of the true cor. point I run East on Offset line 40 chs. to

40.00 set Granite 15×10×4, 10 in. deep, marked 1/4 W.C. on N. side & raised mound of stones for witness 1/4 sec. cor. Continue E. to 80.00 chs. thence South 30 chs. to

80.00 In place where I mark Granite in place 6×5×2 feet above ground 2 notches on S. & 4 on N. edges & raised mound of stone for cor. to secs. 19. 24. 25 & 30 on E. boundary of township —

Note: The 1/4 sec. cor. falling in Mountains is not set. — Land mostly Mountainous soil Estate

Timber scattering Cedar

~~Apr~~ 18th 1877

J. G. Burrill

Subdivisions T. 39. S. R. 15. W.

Chains Apr 20th 1877 by T. C. Bailey
from the cor. to secs 13. 14.
23 & 24
East on random line
pt. secs. 13 & 24
Va. 16. E.

1.00 Ditch runs N.
6.00 Brook " "
11.00 S. Fork of Santa Clara
River 10 lks wide runs
N. W. & heads S. E 3/4 of a
mile dist where is a
small spring —
13.50 Santa Clara River (E. Fork)
10 lks wide runs N. W.
14.50 Millrace runs N. W.
18.00 Fence bears N. W.
22.50 " " N. E.
27.90 " " N. W. at foot
of hills — ascend

Salt Lake Meridian

Chains	
28.00	Road bears N. W.
40.00	Set temp. 1/4 sec. cor. from which E Whipple's House bears S. 43. W. his Sawmill bears S. 48. 15. W. his Barn bears S. 46. W. A Blacksmith shop 7.00 chs N. W. from Sawmill Brown & Barney's Sawmill bears S. 22°. 30'. E.
50.00	Hollow drains S.
52.00	" " S. W.
80.00	Intersect E. boundary of township at cor. to secs 13 & 24 from which West on true line bet secs 13 & 24
40.00	set Granite 18 x 12 x 8 in 12 in. deep marked 1/4 on N side & raised mound of

Subdivisions T. 39. S. R. 15. W.

Chains stone for 1/4 sec. cor.

80.00 The cor. to secs 13.14.23 & 24

Land E 1/2 broken W 1/2 level soil Gate

No Timber —

North bet secs 13 & 14

Va. 16° E.

From the cor. to secs 13.14, 23 & 24 S. Burgess' House & Shinglemill bears N. 32. E. His two Dwellings bear N. 13.45 E.

J. Brown's House bears S. 36. W.

5.00 Fence bears N. 24. E.

12.00 " " "

13.00 Ditch drains N. W.

19.50 Main Ditch " "

21.50 Santa Clara River 25 lks

Salt Lake Meridian

Chains wide runs N.W.

24.00 Fence bears N.W.

27.50 Foot of rolling bench bears N.W. & S.E.

40.00 Set Granite 16×12×10 in 11 in deep marked 1/4 on W. side & raised mound of stone for 1/4 sec. cor.

58.00 Foot of main mountains

80.00 The true cor. falling in mountains not set therefore at 58.00 chs. mark Granite in place 4×2×1 foot above ground 1 notch on E & 3 on S. edges & W.C. for witness cor. to secs. 11.12.13 & 14

Land mostly level

Soil Bate

No Timber

Subdivisions T. 39. S. R. 15. W.

Chains	From the cor. to secs. 14. 15. 22 & 23 North bet secs. 14 & 15 Va. 16° E.
6.00	Stone corral 150 lks W.
10.50	Fence at foot of hills bears N.W. & S.E.
11.20	Ditch runs N.W.
12.00	S.E. side of street in town of Pineville bears N. 24° E.
14.50	N.W. side of same st
15.70	S.W. side of street bears N 66 W.
17.50	N.E. " " " " "
24.50	S.W. " " " " "
25.75	Telegraph line bears "
26.00	N.E. side of street " "
29.25	S.E. " " " " N. 24. E.
32.00	N.W. " " " " "
33.00	S.W. " " " " N. 66. W.

Salt Lake Meridian

Chains	
34.00	N.E. side of street bears N 66 W.
35.20	Harrison Burgess' House on line
37.00	Fence bears N 66 W. enter field
40.00	Set Trachyte 14×10×8 in 9 in deep marked 1/4 on W. side in wheat field (no pits or mound) for 1/4 sec. cor.
49.50	Santa Clara River 30 lks runs W.
61.60	Fence at foot of bench bears N.W & S.E. leave field
80.00	Mark Granite in place 24×24×12 in above ground 2 notches on E & 4 on S. sides & raised mound of stone for cor. to secs 10. 11. 14 & 15.
	Land level Soil Rate No Timber

East on random line

Subdivisions T. 39. S. R. 15. W.

Chains bet secs 11 & 14

Va. 16. E.

6.50 Road bears N. W. & S. E.

7.50 Gulch drains S. W.

33.00 " " S. E. Grave

yard bears S. 20. W. 8.00 chs

40.00 Set temp. 1/4 sec. cor.

53.00 Foot of mountains

bears N W & S. E.

To avoid mountains

I offset South 22.00

chs. Thence East 27.00 chs to

80.00 Intersect N & S. line at

witness cor. 22.00 chs S. of

cor. point to secs 11. 12. 13

& 14 from which

West on true line

bet. secs 11 & 14

40.00 Set Granite 14 x 10 x 6 in

9 in deep marked

Salt Lake Meridian

Chains 1/4 on N. side & raised mound of stone for 1/4 sec cor.

10.00 The cor. to secs 10. 11. 14 & 15

Land mostly rolling Soil 2d rate No Timber

West on random line bet secs 10 & 15

Va. 16° E.

31.50 Fence bears N.W & S.E. leave bench - enter field -

36.50 Santa Clara River 30 lks wide, runs W. thence in River to

39.50 Leave same runs N.W.

40.00 Set temp. 1/4 sec cor.

42.75 Fence bears N & S. road on W. side of same & leave field

72.90 Road bears N & S.

Subdivisions T. 39. S. R. 15 W.

Chains	
80.00	Intersect N & S. line at cor. to secs 10 & 15 from which East on true line bet secs. 10 & 15
40.00	Set Trachyte 18 x 16 x 3 in 12 in deep marked 1/4 on N. side & raised mound of stone for 1/4 sec. cor.
80.00	The cor. to secs 10. 11. 14 & 15 Land mostly level Soil 1st Rate No Timber —

North between secs 10 & 11
Va. 16° E.

1.50	Road bears N. W & S. E.
9.00	" " " "
17.50	" " " "
40.00	Set Granite 18 x 14 x 4 in 12 in deep marked 1/4

Salt Lake Meridian

chains on W. side & raised mound of stone for 1/4 sec cor. from which
A Cedar 10 in dia bears S. 5 E. 70 lks. dist marked 1/4 S. B.T.

Note: On account of the broken nature of the country I abandon the further survey of this township here—
Land rolling. Soil 2d rate
Timber scattering cedar
Apr 20th 1877 T. C. Bailey

General Description
The surveyed lands of this township embrace Pine Valley, the town of Pineville in secs 11 & 14

Subdivisions T. 39 S. R. 15 W.

& the suburban settlements comprising a population of about 150 —

T. C. Bailey
U. S. Dep. Surveyor.

BOOK-A-151

69

U. S. SURVEYOR GENERAL'S OFFICE,

Salt Lake City, Utah, June 30th *187*7

The foregoing field notes of the survey of the E. bound & sub- lines of

Township No. 39 S. *Range No.* 15 W.

Executed by Bailey & Burrill

Under their Joint contract of the 14th

day of Sept. *187*6, *in the month of*

April *187*7, *having been critically examined, the necessary corrections and explanations made, the said field notes, and the surveys they describe, are hereby approved.*

Nathan Kimball

Surveyor General for Utah.

BOOK-A-151

73

Examined by C. H. Cranwell. C. C.

Field Notes
of the
West Boundary
Township 39 South Range 16 West
Salt Lake Meridian
Utah Territory
as surveyed by
T. C. Bailey.

under joint contract Bailey & Barnes
No. 73. — dated Sept 4th 1876

Survey commenced April 3d 1877
" completed " " "

82

West Boundary T. 39. S. R. 16. W.

Chains Apr 13th 1877 by T. C. Bailey
From the established
cor. to T. 39 & 40. S. R. 16 & 17
W. I run
North bet secs. 31 & 36
Va. 16° E.

40.00 Set Trachyte 15 x 10 x 8 in
10 in. deep marked 1/4 on
W. side & raised mound of
stone for 1/4 sec. cor.

77.00 Descend

80.00 Set Trachyte 15 x 12 x 6 in. 10
in. deep notched 1 on S. & 5 on
& raised mound of stone
N. edges for cor. to secs 25, 30,
31 & 36
Land undulating
Soil 2d rate No Timber

North bet secs 25 & 30
Va. 16° E.

Salt Lake Meridian

Chains
22.00 Spring Branch runs W.
38.00 Megatsie Creek 10 lks wide runs S.W.
40.00 Set Sandstone 16x10x6 in 11 in. deep marked 1/4 on W. side & raised mound of stone for 1/4 sec. cor. Road along N. side of creek.
80.00 Set Trachyte 20x18x10 in. 15 in deep notched 2 on S. & 4 on N. edges & raised mound of stone for cor. to secs. 19.20.29 & 30
Land broken Soil 2d rate
No Timber —
Apr 13th 1877 T. C. Bailey

Note: For General Description & approval see end of sub-division notes of this township

---

BOOK-A-151

6 / 77 (E S)

Examined by C. H. Cranwell. E.C.

(Compared & corrected

Field Notes
of the
Subdivisions of
Township 39 South Range 16 West
Salt Lake Meridian
Utah Territory
as surveyed by
Bailey & Burrill
under joint contract Bailey & Burrill
No. 73. - dated Sept 4th 1876.

Survey commenced Apr 16th 1877
" completed " 18th "

BOOK-A-151

Township 39 South **R.** 16 West

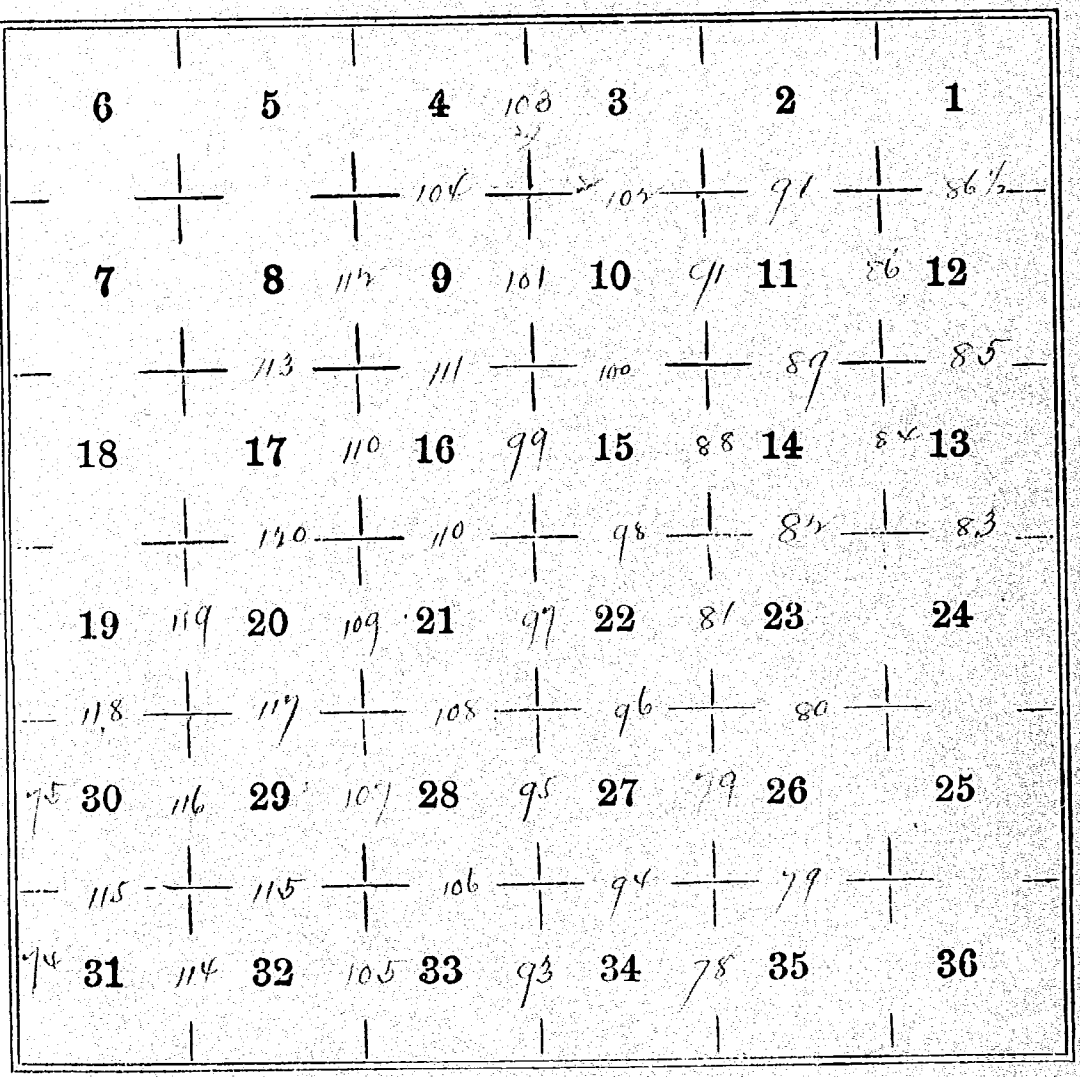

Subdivisions T. 39. S. R. 16. W.

Chains	Apr. 16th 1877 by T. C. Bailey -
Note:	The S.E. part of this township falling in the Pine Valley mountains cannot be surveyed therefore from the cor. to secs. 34 & 35 on the south boundary North bet. secs. 34 & 35
	Va. 16° E.
38.00	Wash drains W.
40.00	Set Limestone 16 x 12 x 3 in 11 in. deep marked 1/4 on W. side & raised mound of stone for 1/4 sec. cor.
80.00	Set Granite rock 13 x 10 x 5 in 8 in deep notched 2 on E & 1 on S. edges & raised mound of stone for cor. to secs. 26. 27. 34 & 35
	Land broken Soil 2 rate

Salt Lake Meridian

Chains	Timber scattering Cedar & Pine
	East on true line bet. secs. 26 & 35
	Va. 16° E.
40.00	Near foot of Mountains set Limestone 13×10×10 in. 8 in. deep marked 1/4 on N. side & raised mound of stone for 1/4 sec. cor.
Note:	I abandon line here Land broken, Soil Ed. Timber - Pine & Cedar -
	North bet. secs. 26 & 27
	Va. 16° E.
16.00	Telegraph line bears N. 10 E. & S. 10 W.
23.00	Wash drains S. W.
40.00	Set Trachyte 18×12×10 in

Subdivisions T. 39. S. R. 16. W.

Chains	12 in. deep marked 1/4 on W. side & raised mound of stone for 1/4 sec. cor.
62.00	Wash drains N. W.
80.00	Set Trachyte 18×12×10 in. 12 in. deep notched 2 on E & S. edges & raised mound of stone for cor. to secs. 22. 23. 26 & 27
	Land broken soil 2 rate Timber - Scattering Cedar & Pine
	East on true line bet. secs. 23 & 26
	Va. 16° E.
6.00	Telegraph line bears N & S.
40.00	Foot of Bluffs. set Limestone 15×14×5 in. 10 in. deep marked 1/4 on N. side & raised mound of stone for

Salt Lake Meridian

Chains 1/4 sec. cor.

Note: I abandon line here -
Sand broken Soil 2d rate
Timber Cedar & Pine

North bet. secs. 22 & 23
Va. 16° E.

40.00 Set Trachyte 12×7×7 in 8 in
deep marked 1/4 on W. side
& raised mound of stone
for 1/4 sec. cor.

80.00 Set Granite 16×12×6 in 11 in.
deep notched 2 on E & 3 on S. edges
& raised mound of stone for
cor. to secs. 14. 15. 22 & 23
from which
A Cedar 8 in. dia. bears S. 2° W.
78 lks. dist marked S. 22
T. 39. S. R. 16. W. B. T.
A Cedar 2 in dia bears N 16° E

Subdivisions T. 39. S. R. 16. W.

Chains 25 lks. dist marked
S. 14. B.T.
Land undulating
Soil 2d rate
Timber Cedar & Pine

East on true line
bet. secs. 14 & 23
Va. 16° E.

15.50 Telegraph line bears N & S.
34.00 Leave Flat & ascend
40.00 Set Granite 16 x 10 x 6 in
11 in deep marked 1/4 on
N. side & raised mound
of stone for 1/4 sec cor.
80.00 Set Trachyte 18 x 11 x 3 in.
12 in. deep notched 1 on E.
& 3 on S. edges & raised mound
of stone for cor. to secs. 13. 14. 23
& 24.

Sa
Chain
15.0
28.0
40.0
62.5
80.0
40.0

Salt Lake Meridian

Chains Land mostly rolling
Soil & rate—
Timber Cedar & Pine—

East on random line
Set pcs. 1-1924
Va. 16°E.

15.00 Ridge runs N. W. S. E.
Ascend—

28.00 Gulch drains N.

40.00 Set temp. 1/4 sec. cor.

12.50 Rocky Gulch drains N. W.

60.00 Intersect Pine Valley Guide
Meridian at the cor. to
pcs 1924 from which
East on true line
Set pcs. 1924

40.00 Set Trachyte 12×10×5 in
5 in. deep marked 1/4 on
N. side Raised mound

Subdivisions T. 39. S. R. 16. W.

	Chains of stone for 1/4 sec. cor.	Ch...
80.00	The cor. to secs 13. 14, 23 & 24	68.1...
	Sand broken soil 2° rate	72.5...
	Timber — Cedar & Pine	80.0...
	North bet. secs. 13 & 14	
	Va. 16° E.	
40.00	On top of Ridge Point	
	bears N. W. 30.00 chs	
	Marked Granite in	
	place 4×4×2 feet above	
	ground 1/4 on W. side &	
	raised mound of stone	
	for 1/4 sec. cor. from which	36.0...
	A Pine 16 in. dia bears	40.0...
	North 16 lks. dist marked	49.0...
	1/4 S. B. T.	52.3...
53.50	Hollow drains N. W. Enter	55.5...
	level ground —	57.3...
65.50	Road bears E & W	

Salt Lake Meridian

Chains	
68.10	Telegraph line bears N.E. & S.W.
72.50	Empey's Brook runs N.W.
80.00	Set Trachyte 18×12×10 in. 12 in deep notched 1 on E & 4 on S. edges & raised mound of stone for cor. to secs 11.12.13 & 14 —
	Land broken Soil Erate Timber — Cedar & Pine
	East on random line bet secs. 12 & 13
	Va. 16° E.
36.00	Telegraph line bears N.E. & S.W.
40.00	Set temp. 1/4 sec. cor.
49.50	Fence bears N.E. & S.W. 20 chs
52.50	" " N.W. & S.E.
55.50	Road " N & S.
57.50	Wm Empey's house 7.00 chs S. & his spring 3.00 chs. N.E.

Subdivisions T. 39 S. R. 16 W.

Chains of house -

70.00 Foot of hills run S & S.

80.12 Intersect Pine Valley
Guide Meridian at the
cor. to secs. 12 & 13 from
which
Post on true line
bt. secs 12 & 13

40.06 Set Trachyte 18 x 12 x 6 in
12 in deep marked 1/4 on
S. side raised mound
of stone for 1/4 sec. cor.

80.12 The cor. to secs. 11. 12. 13 & 14
Land mostly level
Soil Rate No Timber

North bt. secs. 11 & 12
Va. 16° E.

40.00 Set Trachyte 16 x 12 x 3
in 11 in. deep marked 1/4 on

Salt Lake Meridian

Chains W. side & raised mound of stone for 1/4 sec. cor.

47.00 River Breaks bears N.E. & S.W.

51.50 Santa Clara River 30 lks wide runs S.W.

56.00 Leave Breaks

60.50 Road bears N.E. & S.W.

80.00 Set Trachyte 16x10x8 in. 11 in. deep notched 1 on E & 5 on S. edges & raised mound of stone for cor. to secs. 1.2. 11 & 12

Land mostly level soil 2 rate No Timber

East on random line bet. secs. 1 & 12

Va. 16° E.

38.50 Wash drains S.

40.00 Set temp. 1/4 sec. cor.

Subdivisions T. 39. S. R. 16. W.

Chains	
80.10	Intersect Pine Valley Guide Meridian 3 & 4 Lks. N. of cor. to secs. 1 & 12 from which N. 89° 45' W. on true line bet. secs 1 & 12
40.05	Marked Trachyte in place 4 x 2 x 1 foot above ground 1/4 on E. side & raised mound of stone for 1/4 sec. cor.
80.10	The cor. to secs 1. 2. 11 & 12 Land nearly level Soil 1st rate - No Timber - Apr 16th 1877 T. C. Bailey

---

Apr. 16th 1877 by J. G. Burrill
From the cor. to secs. 14 & 15.
22823
North bet. secs. 14 & 15

Salt Lake Meridian

Chains	Va. 16°E.
2.50	St George & Pine Valley Road bears N.E. & S.W.
13.50	Wash from Maudsley's Springs drains S.W.
36.50	Wm Maudsley's House bears S.88°15'E. & Spring bears S.83°15'E.
39.70	Edge of River Gulch
40.00	On Ledge sloping N. marked 1/4 & raised mound of stone for 1/4 sec. cor.
44.25	Santa Clara River 25 lks. wide runs S.7°W. ascend
45.90	Leave River Gulch
51.00	Maudsley's House bears S.63°30'E. & Spring bears S.71°30'E.
80.00	Set Trachyte 16×8×5 in. 11 in. deep notched 2 on E & 4 on S. edges & raised mound

Subdivisions T. 39. S. R. 16. W.

Chains	
	of stone for cor. to secs. 10. 11. 14 & 15
	Land mostly level Soil 2d rate – No Timber
	East on random line bet. secs. 11 & 14 Va. 16° E.
17.30	Hiram Barney's House bears N. 66° 30' E. John Davis' House bears N. 71° 45' E.
25.00	River Gulch
26.50	Santa Clara River 30 lks wide runs S. W.
30.50	Road bears N. E & S. W. Enter Field –
37.50	Fence bears N. E. & S. W. leave field –
40.00	Set temp. 1/4 sec. cor.

Salt Lake Meridian

Chains	from which H. Barney's House bears N. 30 E. & J. Davis' House bears N. 33°. 30'. E.
43.40	Road bears N. W. & S. E. A Spring bears S. 35. E. 30. chs. drains N. W.
47.30	Telegraph line bears N & S.
53.50	Empey's Brook 5 lks wide runs N. 60. W.
80.10	Intersect N & S. line at cor. to secs 11 & 14 from which West on true line bet. secs. 11 & 14
40.05	set Trachyte 18 + 14 × 6 in 12 in deep marked 1/4 on N. side & raised mound of stone for 1/4 sec. cor.
80.10	The cor. to secs. 10. 11. 14 & 15 Sand undulating

Subdivisions T. 39. S. R. 16. W.

Chains Soil 2d rate No Timber

North bet. secs. 10 & 11
Va. 16° E.

40.00 Set Sandstone 24×14×7 in
18 in. deep marked 1/4 on
W. side & raised mound
of stone for 1/4 sec. cor.

80.00 Set Limestone 18×9×9 in
12 in. deep notched 2 on E.
& 5 on S. edges & raised
mound of stone for cor. to
secs. 2. 3. 10 & 11
Sand rolling Soil 1st rate
Timber scattering Cedar

East on random line
bet. secs. 2 & 11
Va. 16° E.

13.50 Pioche & Mountain

Salt Lake Meridian

Chains	
	Meadows Road bears N.W. & S.E.
15.00	Telegraph line " " "
40.00	Set temp. 1/4 sec. cor.
79.89	Intersect N & S. line at cor. to secs. 2 & 11 from which West on true line bet. secs. 2 & 11
39.95	Set Limestone 14 x 8 x 5 in 9 in. deep marked 1/4 on N. side & raised mound of stone for 1/4 sec. cor.
79.89	The cor. to secs. 2. 3. 10 & 11 Land nearly level Soil Grate Timber. Scattering Cedar

Apr 16th 1877 J. G. Burrill

Apr 17th 1877 by T. C. Bailey From the cor. to secs. 33 & 34 on South boundary

Subdivisions T. 39. S. R. 16. W.

Chains	of township
	North bet secs. 33 & 34
	Va. 16° E.
7.00	Wash drains N. W.
40.00	Set Trachyte 12×10×5 in
	8 in deep marked 1/4 on
	W. side & raised mound
	of stone for 1/4 sec. cor.
54.00	Wash drains S. W.
64.00	Ascend S. slope of lone hill
80.00	Set Trachyte 18×12×10 in.
	12 in. deep notched 3 on E &
	1 on S. edges & raised mound
	of stone for cor. to secs. 27.
	28. 33 & 34 on S. slope -
	Land mostly broken
	Soil 2d rate - Timber
	scattering Pine & Cedar

East on random line

Salt Lake Meridian

Chains Set secs. 27 & 34
On. 16° E.
Descend
32.00 Foot of Hill
37.00 Wash drains S. W.
40.00 Set temp. 1/4 sec. cor.
78.00 Telegraph line bears N & S.
79.84 Intersect N & S. line 35 lks
S. of the cor. to secs. 26. 27.
34 & 35 from which
S. 89° 45' W. on true line
Set. secs. 27 & 34
39.92 Set Trachyte 10 x 10 x 7 in
6 in deep marked 1/4 on
N. side & raised mound
of stone for 1/4. sec. cor.
79.84 The cor. to secs. 27. 28. 33 & 34
Land broken
Soil 2d rate.
Timber Cedar

Subdivisions T. 39 S. R. 16 W.

Chains North bet. secs. 27 & 28

Va. 16° E.

Chains	
	Ascend
7.00	Enter flat top of hill
40.00	Set Trachyte 12×11×6 ins 8 ins deep marked ¼ on N. side raised mound of stone for ¼ sec. cor.
60.00	Descend
77.00	Foot of Hill
78.00	Road bears N. E. & N. W.
78.10	Santa Clara River 40 lks wide runs N. W. heads N. E.
80.00	Mark Trachyte in place 3×3×3 feet above ground 3 notches on E & W. sides raise mound of stone for cor. to secs. 21. 22. 27 & 28

Chains

0.58

1.25

33.00

40.00

54.00

79.96

39.98

Salt Lake Meridian

Chains	Sand broken Soil 2 rate Timber scattering Cedar
	East on random line bet secs 22 & 27
	Va. 16° E.
0.55	Santa Clara River 40 lks wide runs S.W.
1.25	Ascend thence along N. slope of lone hill
33.00	Leave same
40.00	Set temp 1/4 sec. cor.
54.00	Wash drains N.W.
79.96	Intersect N & S. line 20 lks. S. of cor. to secs. 22 & 27 from which S. 89° 51' W on true line bet. secs. 22 & 27
39.98	Set Trachyte 20 x 10 x 5 in 15 in. deep marked 1/4 on

Subdivisions T. 39. S. R. 16. W.

Chains on N. side & raised mound stone for 1/4 sec. cor.

79.96 The cor. to secs. 21. 22. 27 & 28 Land broken Soil Erate Timber scattering Pine & Cedar —

North bet secs 21 & 22
Va. 16 E.

6.00 Leave Creek Bottom & Ascend —

13.30 Top of River Bluff bears N. E & S. W. F. Foster's House bears N. 68°.45' E. His & Barn bears N. 68°.15' E.

40.00 Set Trachyte 24 x 17 x 7 in 18 in. deep marked 1/4 on W. side & raised mound of stone for 1/4 sec. cor.

45.50 Trachyte ledge bears E & W.

Cha
80.0

40.0
44.0
50.0

57.0

78.00

79.98

Salt Lake Meridian

Chains	
80.00	Set Brown Scoria 20 x 12 x 10 in. 15 in. deep notched 3 on E & S. edges & raised mound of stone for cor. to secs. 15.16.21 & 22. Land mostly level Soil Rate No Timber
	East on random line bet. secs. 15 & 22 Va. 16 E.
40.00	Set temp. 1/4 sec. cor.
44.00	Edge of River Bluffs
50.00	Santa Clara River 50 lks. wide runs S.W.
57.00	Leave River Gulch at Stone Wall bears N & S.
78.00	Road to Pine Valley bears N E & S.W.
79.98	Intersect N & S. line at

Subdivisions T. 39. S. R. 16. W.

Chains cor. to secs. 15. 16. 21 & 22
from which F. Foster's
House bears S. 45° 50' W. &
Barn S. 44° 15' W.
West on true line
bet secs. 15 & 22
39.99 Set Trachyte 14×8×7 in. 9 in
deep marked 1/4 on N.
side & raised mound
of stone for 1/4 sec. cor.
79.98 The cor. to secs 15. 16. 21 & 22
Land mostly broken
Soil 2d rate No Timber

North bet secs. 15 & 16
Va. 16° E.
40.00 On W. slope of extinct
Volcano Set Trachyte
10×10×6 in 6 in. deep
marked 1/4 on W. side

Salt Lake Meridian

Chains	traised mound of stone for 1/4 sec. cor.
62.40	Road bears N.E. & S.W.
80.00	On S.E. slope of extinct Volcano set Granite 18x10x6 in 12 in. deep notched 3 on E & 4 on S. edges traised mound of stone for cor. to secs 9.10.15 & 16 Land mostly level Soil 1st Rate. No Timber
	East on random line bet. secs. 10 & 15 Va. 16° E.
17.50	Road bears N.E. & S.W.
40.00	Set temp. 1/4 sec. cor.
63.00	Cane Spring Wash drains S.
65.70	Wash drains S.W.

Subdivisions T. 39 S. R. 16 W.

Chains 80.20	Intersect S. line at cor. to secs 10 & 15 from which Brst on true line bet secs. 10 & 15	62.50
40.10	Set Granite 14 x 14 x 12 in qtr. deep marked 1/4 on S. side raised mound of stone for 1/4 sec cor.	65.00 80.00
80.20	The cor. to secs 9. 10. 15 & 16 — Land mostly level & rolling Timber a few Cedars —	
	North bet secs 9 & 10 Va 16 E.	19.50
35.00	Low Ridge between two extinct Volcanoes	40.00

Salt Lake Meridian

Chains	
40.00	Set Trachyte 18x10x6in 12in. deep marked 1/4 on W. side & raised mound of stone for 1/4 sec. cor.
62.50	Road bears E & W.
65.00	" " N.E. & S.W.
80.00	Set Trachyte 18x10x8in 12in. deep notched 3 on E & 5 on S. edges & raised mound of stone for cor. to secs. 3.4.9 & 10
	Land rolling soil 2 rate Timber scattering Cedar
	East on random line bet secs. 3 & 10
	Va. 16 E.
19.50	Old California Road bears N.E. & S.W.
40.00	Set Temp. 1/4 sec. cor.

Subdivisions T. 39. S. R. 16 W.

Chains		Pa
48.50	Road to Mountain Meadows brass N & S.	Chain 40.00
55.00	Cane Spring Wash in mouth of Hollow drains S. Mountain meadow massacre commence here.	
80.00	Intersect N & S. line at cor. to secs. 3 & 10 from which	Note
	West on true line bet secs. 3 & 10	
40.00	Set Trachyte 12×12×12 in 8 in. deep marked 1/4 on N. side & raised mound of stone for 1/4 sec. cor.	
80.00	The cor. to secs. 3. 4. 9 & 10	
	Land rolling soil	40.00
	Bate. Timber Cedar	

North on true line bet. secs. 3 & 4

Va. 16° E.

Note

Salt Lake Meridian

Chains 40.00	On S. slope of Ridge bears E & W. set Trachyte 16×10×6 in 11 in. deep marked 1/4 on W. side & raised mound of stone for 1/4 sec. cor.
Note:	I abandon line here
	Land nearly level
	Soil Bate, Timber Cedar
	From the cor. to secs. 3.4.9 & 10
	West on true line
	bet secs. 4 & 9
	Va. 16 E.
40.00	On S. slope of Hills set Trachyte 10×10×6 in. 6 in deep marked 1/4 on N. side & raised mound of stone for 1/4 sec. cor.
Note:	I abandon line here

Subdivisions T. 39. S. R. 16. W.

Chains Land level, Soil 1st Gate
Timber scattering Cedar
Apr 17th 1877 T. C. Bailey

Apr 17th 1877 by J. G. Burrill
From the established cor. to secs 32
& 33 on south boundary
North bet. secs. 32 & 33
Va. 16° E.

20.50	Wash drains W.	
24.30	Trail bears E & W.	
31.75	Road bears N E & S. W.	
40.00	Set Trachyte 15x14x8 in 10 in deep marked 1/4 on W. side & raised mound of stone for 1/4 sec. cor.	
57.00	Santa Clara River 30 lks. wide runs S. W. Enter fenced field	
75.00	Ascend Trachyte Bench bears N. E. & S. W. and leave field	
80.00	Marked Trachyte in place 7x5x2 feet above ground 4 notches on E & W on S.	

Chain

10.0
12.5
13.00
14.5
20.0
40.0
80.18
40.09
80.18

Salt Lake Meridian

Chains	sides & raised mound of stone for cor. to secs 28.29.32 & 33
	Land level, soil 1st rate
	No Timber
	East on random line
	bet. secs 28 & 33
	Va. 16° E.
10.00	N. point of field.
12.50	Santa Clara River 30 lks wide, nus S.W.
13.00	Ditch nus S.
14.50	Road bears N.E. & S.W. at foot of hill
20.00	T. Jeffers house bears S. 8 chs.
40.00	set temp. 1/4 sec. cor.
80.18	Intersect N & S. line at cor. to secs 28 & 33 from which
	West on true line
	bet secs. 28 & 33
40.09	set Trachyte 16x10x9 in. 11 in deep marked 1/4 on N. side & raised mound of stone for 1/4 sec. cor.
80.18	The cor. to secs. 28.29.32 & 33

Subdivisions T. 39. S. R. 16. W.

Chains Sand broken Soil 2 rate
Timber a few cedar –

North bet secs. 28 & 29
Va. 16° E.

4.00 Enter bench bears N.E. & S.W.
40.00 Set Trachyte 20×14×8 in. 15 in deep
marked 1/4 on W. side & raised
mound of stone for 1/4 sec cor.
47.00 Road bears N.E. & S.W.
65.00 Foot of Ridge bears N.E. & S.W.
Ascend –
80.00 Set Trachyte 16×8×8 in. 11 in
deep notched 4 on E & 2 on S. edges
for cor. to secs. 20, 21, 28 & 29
Sand mostly level, Soil 2 rate
Timber scattering Cedar –

East on random line
bet. secs 21 & 28

Salt Lake Meridian 108

Chains	Va. 16° E.
21.50	Road bears N.E. & S.W.
40.00	Set temp 1/4 sec. cor. Thence along edge of River Bluff to
68.00	Descend to
72.25	Santa Clara River 40 lks wide runs S.
74.00	Road bears N & S.
75.05	North point of hill
76.50	Road bears N.W. & S.E.
76.90	Santa Clara River 40 lks wide runs N.W.
80.16	Intersect N & S line 10 lks N. of cor. to secs. 21 & 28 from which N. 89° 56' W. on true line bet. secs. 21 & 28
40.08	Set Trachyte 16 x 10 x 5 in. 11 in. deep marked 1/4 on N. side & raised mound of stone for 1/4 sec. cor.
80.16	The cor. to secs. 20. 21. 28 & 29 Land broken Soil 2d rate No Timber —

Subdivisions T. 39 S. R. 16 W.

		Sa
		Chain
	Chains North bet. secs. 20 & 21	21.00
	Va. 16° E.	30.00
10.25	Pilot Peak on line – A monument of stones – descend –	40.00
		47.00
15.00	Foot of descent, enter bench –	
40.00	Set Trachyte 16×12×8 in 11 in. deep marked 1/4 on W. side & raised mound of stone for 1/4 sec. cor. from which	80.20
	A Cedar 15 in. dia. bears S. 60 W. 65 lks. dist. marked 1/4 S. B. T.	40.10
80.00	Set Trachyte 16×6×4 in. 11 in. deep notched 4 on E & 3 on S. edges & raised mound of stone for cor. to secs 16. 17. 20 & 21	80.20
	Sand rolling – Soil 2d rate Timber scattering Cedar	
	East on random line bet. secs. 16 & 21	1.50
	Va. 16° E.	15.00

Salt Lake Meridian 110

Chains	
21.00	Ascend
30.00	Ridge bears N.E. & S.W. descend
40.00	Set temp. 1/4 sec. cor.
47.00	Road at foot of slope bears N.E. & S.W. & enter flat –
80.20	Intersect N & S. line at cor. to secs 16 & 21 from which West on true line bet secs. 16 & 21
40.10	Set Trachyte 10 x 10 x 7 in. 6 in deep marked 1/4 on N. side & raised mound of stone for 1/4 sec. cor.
80.20	The cor. to secs. 16. 17. 20 & 21 Land rolling. Soil 2 rate – Timber – a few cedars

North bet secs. 16 & 17
Va. 16°.6.

1.50	Descend
15.00	Enter flat hollow drains W.

Subdivisions T. 39 S. R. 16 W.

Chains		
20.00	Clear pass & ascend	
40.00	On W. slope Granite Bench	
	set Granite 18×12×6 in. 12 in. deep	
	marked 1/4 on W. side & raised mound	40.00
	of stone for 1/4 sec. cor.	
80.00	On W. slope set Granite 18×10×7	
	in 12 in. deep notched 4 on E & S.	
	edges & raised mound of stone	80.00
	for cor. to secs. 8, 9, 16 & 17.	
	Land broken Soil & Rate	
	Timber scattering, cedar	

East on random line
bet secs. 9 & 16
Va. 16° E.

9.20

5.00	Enter brush flat	40.00
40.00	set temp. 1/4 sec. cor.	
45.00	Ascend S. slope of extinct Volcano	
65.00	Descend	
80.00	Intersect A & S line at cor.	

Salt Lake Meridian

6 chains to secs. 9 & 16 from which
West on true line
bt secs. 9 & 16

40.00 Set Sandstone 15 x 8 x 5 in. 10 in. deep marked 1/4 on S. side raised mound of stone for 1/4 sec. cor.

80.00 The cor. to secs 8. 9. 16 & 17
Land mostly level
Soil 2nd rate Timber
scattering cedar

North bt secs. 8 & 9
Va. 16° E.

9.20 Old California Road bears N.E. & S.W.

40.00 Foot of Negatsie Mountains
bears N.E & S.W. set Sandstone
10 x 10 x 8 in 6 in deep marked 1/4 on
N side raised mound of stone
for 1/4 sec cor.

Subdivisions T. 39. S. R. 16. W.

Chains

Note: I abandon line here
Sand broken Soil 2d rate
Timber scattering cedar

From the cor. to secs. 8. 9. 16 & 17
West on true line
bet. secs. 8 & 17
Va. 16° E.

9.00 Old California Road bears N.E. & S.W.

40.00 At foot of broken point set
sandstone 16×10×5 in 11 in.
deep marked 1/4 on N. side & raised
mound of stone for 1/4 sec. cor.

Note: I abandon line here
Sand broken Soil 2d rate
Timber = Pine & Cedar
Apr 17th 1877 J. G. Burrill

Apr 18th 1877 by T. C. Bailey
From the cor. to secs 31 & 32

Sa

Chains

15.00

25.00

40.00

80.00

Salt Lake Meridian

Chains North bet secs 31 & 32

Va. 16° E.

Ascend

15.00 Top of high Trachyte bluff bears E & W.

25.00 Same " " " " N.E. & S.W.

runs out a few chains N.E.

40.00 Set Trachyte 30 x 12 x 4 in 20 in deep marked 1/4 on W. side & raised mound of stone for 1/4 sec. cor.

80.00 Set Lava Rock 15 x 12 x 4 in. 10 in deep notched 5 on E & 1 on S. edges & raised mound of stone for cor. to secs 29, 30, 31 & 32 –

Land rolling Soil 2d rate Timber – A few Cedar –

East on random line bet secs. 29 & 32

Subdivisions T. 39. S. R. 16. W.

Chains		Sa[illegible] Chain[illegible]
	Va. 16° E.	79.3[illegible]
40.00	Set temp. 1/4 sec. cor.	
74.00	Edge of Bluffs - descend -	
80.00	Intersect N & S. line at cor. to secs. 29 & 32 from which West on true line bet secs. 29 & 32	39.35
40.00	Set Trachyte 20×10×7 in. 15 in. deep marked 1/4 on N. side & raised mound of stone for 1/4 sec. cor.	79.35
80.00	The cor. to secs 29. 30. 31 & 32 Sand broken Soil 2 Grate No Timber -	
	West on random line bet secs. 30 & 31	13.00
	Va. 16° E.	39.00
		40.00
40.00	Set temp 1/4 sec. cor.	
76.50	Edge of Rocky ledge bears N. E. & S. W.	

Salt Lake Meridian

Chains

79.35 Intersect west boundary of township at cor. to secs 30 & 31 from which East on true line bet secs. 30 & 31

39.35 Set Trachyte 18 x 12 x 7 in 12 in. deep marked 1/4 on N. side & raised mound of stone for 1/4 sec. cor.

79.35 The cor. to secs 29, 30, 31 & 32 Land undulating soil Dato rocky - Timber a few cedar -

---

North bet secs 29 & 30 Va. 16° E.

13.00 Road bears E & W.

39.00 Flowing drains S. W.

40.00 Set Trachyte 20 x 12 x 7 in 15 in. deep marked 1/4 on N. side & raised mound

Subdivisions T. 39 S. R. 16 W.

	Chains of stone for 1/4 sec. cor. from which a Red Butte bears S. E. 15.00 chs. another bears N. E. 18.00 chs -	Chains
80.00	Set Trachyte 20 x 12 x 12 in 15 in. deep notched 3 on E. & 2 on S. edges & raised mound of stone for cor. to secs 19, 20, 29 & 30	40.0
	Land broken, Soil & rate Timber - a few cedars -	80.0
	East on random line bet secs 20 & 29	15.0
	Va. 16 E.	40.0
30.00	Top of Ridge bears N. E. & S. W.	50.0
40.00	Set temp. 1/4 sec. cor.	
70.75	Intersect N. S. line at cor to secs 20 & 29 from which	52.0
	West on true line	79.2

BOOK-A-151

Salt Lake Meridian

Chains bet secs 20 & 29

40.38 Set Trachyte 16 x 10 x 8 in. 11 in. deep marked 1/4 on N. side & raised mound of stone for 1/4 sec. cor.

80.75 The cor. to secs 19.20.29 & 30 Sand broken - rocky Soil 2d rate - Timber Cedar

---

x West on random line bet secs. 19 & 30

Va. 16° E.

15.00 Bluff bears N.E & S.W. Descend -

40.00 Set temp. 1/4 sec. cor.

50.00 Megatsie Creek 6 lks wide runs S.W.

52.00 Road bears N.E & S.W.

79.26 Intersect W. boundary of township 35 lks. S. of cor.

Subdivisions T. 39. S. R. 16. W.

Chains to secs 19 & 30 from which
S. 89° 45'. W. on true line
Pt sec. 19 & 30
39.26 Set Trachyte 16 x 10 x 4 in 11
in deep marked 1/4 on N.
side & raised mound of
stone for 1/4 sec cor.
79.26 The cor. to secs. 19. 20. 29 & 30
Land broken Soil & Rocks
Timber a few cedars

North Pt secs. 19 & 30
Va. 16 E.

Descend

10.00 Edge of Bluff bears N E & S. W.
40.00 Set Trachyte 18 x 9 x 9 in 12
in. deep marked 1/4 on N.
side & raised mound
stone for 1/4 sec cor.
80.00 100 lks. E. of Megatsin Creek

Salt Lake Meridian

Chains runs S. W. set trachyte 10 x12x11 in. 12 in. deep notched 5 on E & 3 on S. edges & raised mound of stone for cor. to secs 17.18.19 & 20

Land broken Soil 2d rate

Timber - Cedar -

East on random line bet secs. 17 & 20

Va. 16° E.

Ascend

40.00 Set temp. 1/4 sec. cor.

61.00 Top of slope bears N.E. & S.W.

80.40 Intersect N & S. line at cor to secs 16.17.20 & 21 from which

West on true line bet secs. 17 & 20

40.20 Set trachyte 20x10x6 in

121

Subdivisions T. 39. S. R. 16. W.

Chains 15 in deep marked 1/4 on N. side & raised mound of stone for 1/4 sec. cor.

80.40 The cor. to secs. 17. 18. 19 & 20

Land broken Soil 2d rate

Timber scattering Cedar

Apr 18th 1877 T. C. Bailey

General Description

The surveyed portion of this township embraces the Santa Clara Bottoms & adjacent benches —

So far, only the bottoms have been settled upon —

I return all as agricultural —

T. C. Bailey

U. S. Dep. Surveyor —

BOOK-A-151

122

U. S. SURVEYOR GENERAL'S OFFICE,

Salt Lake City, Utah, June 30th *187*7

The foregoing field notes of the survey of the W. Boundary & Sub lines of

Township No. 39 S. *Range No.* 16 W.

Executed by Bailey & Burrill

Under this ~~this~~ *contract of the* 4th

day of Sept. *187*6, *in the month of*

April *187*7, *having been critically examined, the necessary corrections and explanations made, the said field notes, and the surveys they describe, are hereby approved.*

Sautan Kimball

Surveyor General for Utah.

BOOK-A-151 Dist. Hists. Fmr. 126 (28)

Examined by C. H. Cranwell C.C.

Field Notes
of
the Survey of the
Subdivision Lines,
of
Tp. 39 S. R. 17 W.
of
the Salt Lake Meridian
Utah Territory,
By,
T. C. Bailey
Under Joint Contract of Bailey & Burrill
No. 73 dated Sept. 4th 1876.

Surveyed. April 19th 1877.

84

BOOK-A-151

Township 39 South **R.** 17 West



Subdivisions, Tp 39. S. R. 17. W.

April 19th 1877.

By. T. C. Bailey

From the Cor. to Secs. 35 & 36, on the S. boundary.

North between Secs. 35 & 36,

Var. 16° E.

6,50 Megatsie creek 10 lks, wide, runs S.W. where it joins Moody's wash heading N.W. Road in bed of creek.

10,00 Fence bears N.W. & S.E.

15,00 A Bigelows house on line, Enter field

32,00 Bench, bears N.W. & S.E. & leave field.

40,00 Set sand stone 18 x 12 x 8 12 in. deep, marked 1/4 on W. side, & raised mound of stones for 1/4 Sec. Cor.

68,00 Ravine drains S.W.

BOOK-A-151

Salt Lake Meridian

7500 Ravine drains S. 10 W.

80,00 Set Granite Boulder 18 x 14 x 10 in, 12 in, deep notched 1 on E & 1 on S edges & raised a mound of stones for Cor. to Secs. 25, 26, 35 & 36, from which,

A Cedar 8 in dia. bears S. 20 E. 40 lks. dist. blazed & notched across the blaze. (Timber scribe lost)

Land N. 1/2 broken

Soil 2nd rate.

S 1/2 fields. Soil 1st rate.

Timber, Cedar on N 1/2.

Each on random line between Secs. 25 & 36, Var. 16° E.

Subdivisions Tp. 39. S. R. 17 W.

		of chains
4.00	Ravine drains S.W.	
13.15	" " ", ascend	
35.00	Ridge bears N. & S. 8.00 chs, descend.	40.00
40.00	Set temporary 1/4 Sec. Cor.	
56.12	Road bears N.E. & S.W.	
60.00	Megatsie Creek runs S.W. 10 lks wide.	80.00
70.00	Bluff bears N.E. & S.W.	
80.00	Intersect E. boundary at Cor. to Secs. 25, & 36, from which West on true line between Secs. 25, & 36,	
40.00	Set trachyte 20 x 13 x 9 in 15 in. deep, marked 1/4 on N. side, & raised mound of stones for 1/4 Sec. Cor.	
80.00	The Cor. to Secs. 25. 26. 35, & 3 Land broken.	23.0
	Soil 2nd rate.	40.0
	Timber a few cedar	

of the Salt Lake Meridian

chains North bet. Secs. 25 & 26
Var. 16° E.

40.00 Set Sandstone 16×10×8, 11 in
deep marked ¼ on N. side &
raised mound of stones for
¼ Sec cor.

8.00 Set Sandstone 18×10×4, 12 in
deep notched one on E & W on
S. edges, & raised mound
of stones for Cor. to Secs. 23.
24. 25 & 26.
Land broken -
Soil 2d rate.
Timber Scattering cedar.

East on random line
bet. Secs. 24 & 25
Var. 16° E.

23.00 Ravine drains S. W.
4.00 Set temp. ¼ Sec. cor.

Subdivisions T. 39 S. R. 17 W. of the

80.00 Intersect E. boundary of the township at the cor. to Secs. 24 & 25, from which
West on true line
bet. Secs. 24 & 25.

40.00 Set Trachyte 16×9×9, 11 in. deep marked 1/4 on N. side and raised mound of stones for 1/4 Sec. cor.

80.00 The cor. to secs. 23. 24. 25 & 26
Land broken –
Soil 2d rate.
Timber Scattering cedar.

Note: The line further N. is impracticable

From the cor. to Secs. 34 & 35 on the S. boundary
North bet. Secs. 34 & 35
Var. 16° E.

40.00 Set Sandstone 18×11×11, 12

Salt Lake Meridian.

iv. deep, marked 1/4 on N. side
& raised mound of stones
for 1/4 Sec. cor.
45.00 Ravine drains S. E.
80.00 set Trachyte 18 x 10 x 6, 12 in.
deep, marked 2 notches
on E, & 1 on S. Edges, &
raised mound of stones
for cor. to Secs. 26, 27, 34 & 35.
Land broken.
Soil 2d rate.
Timber a few Cedar.

East on random line
bet. Secs. 26 & 35
Var. 16° E.
40.00 set temp. 1/4 Sec. cor.
45.00 Woodys Wash drains S. E.
80.00 Intersect N & S line at
the cor. to Secs. 25, 26, 35 & 36,

Subdivision lines T. 39 S. R. 17 W.

Chains		Chains
	from which	
	Mst on true line	
	bet. Secs. 26 & 35	
40,00	Set Boulder 16 x 10 x 10, 11 in.	
	deep, marked 1/4 on E. side	
	& raised mound of stones	
	for 1/4 Sec. cor.	
80,00	The cor. to Secs. 26, 25, 34 & 35.	
	Land broken.	
	Soil 2d rate.	
	Timber scattering Cedar.	19,00
		40,00
		80,00
	North bet. Secs. 26 & 25	
	Var. 16° E.	
40,00	Set Sandstone 13 x 12 x 4, 9	
	in. deep, marked 1/4 on E.	
	side & raised mound	
	of stones for 1/4 Sec. cor.	
80,00	Set Sandstone 18 x 15 x 9	40,00
	12 in. deep, notched 2 on E &	

Salt Lake Meridian

chains S. edges, and raised mound of stones for cor. to Secs. 22, 23, 26 & 27,
Land broken.
Soil 2d rate.
Timber cedar,

East on random line
bet. Secs. 23 & 26
Var. 16° E.

19.00 Moody's wash drains S.E
40.00 set temp. 1/4 Sec. cor.
50.00 Ridge bears N.W & S.E.
80.00 Intersect N. & S. line 16 links South of cor. to Secs. 23. 24 25. & 26, from which S. 89°53' W. on true line bet. secs. 23 & 26
40.00 set Sandstone 18 x 9 x 9, 12 in deep, marked 1/4 on N. side

and raised mound of stones
for 1/4 Sec. cor.,
80.00 The cor. to Secs, 22.23.26 & 27
Land broken.
Soil, 2d rate.
Timber, scattering cedar.
Note: On account of the
mountains to the N. & W, I
abandon the survey here.
April 19th 1877
P. C. Bailey
U. S. Dep. Sur.

General Description.

The Surveyed portion of this Township Embraces the Settlement of A. Biglow and the bottoms along Negatsee Creek. The lands are agricultural. The Surveyed portion lies in the Mountains South West of Mountain Meadows.

S. C. Bailey
U. S. Dep. Surv.

"

A list of the names of the individuals T. C. Bailey *U. S. Deputy Surveyor employed to assist in running, measuring or marking the lines and corners described in the foregoing Field Notes of the* Survey of the 8th Standard Parallel S. in Rs. 11, 13, 14, 15 & 16 W, — the Guide Meridian in T. 39, 40, 41 & 42 S. Int. Rs. 15 & 16 W. — The Exterior and Subdivision lines of the following townships Viz: T. 41 S. Rs. 10, 11, 12, 13, 14, 15 & 16 W. — T. 42 S. Rs. 10, 11, 12 & 13 W. — T. 40 S. Rs. 13, 16 & 17 W. — T. 39 S. Rs. 15, 16 & 17 W. of the Salt Lake Meridian, Utah Territory, or so much thereof as is represented in the said field notes as having been surveyed by him & under his direction

showing the respective capacities in which they acted.

Isaac Barney	*Chainman.*
L. S. Pettit.	*Chainman.*
Adolph Jessen	*Flagman. and Axeman.*

cities in

inman.

inman.

gman.

ceman.

We hereby certify that we have assisted

Thomas C. Bailey

Deputy Surveyor in surveying all those parts or portions of the 8th Standard Parallel South lin Rs. 11, 13, 14, 15 & 16 W. — the Guide Meridian in T. 39, 40, 41 & 42 S, bet. Rs. 10 & 16 W. — the Exterior & Subdivision lines of the following townships viz: T. 41 S. Rs. 10, 11, 12, 13, 14, 15 & 16 W. — T. 42 S. Rs. 10, 11, 12, & 13 W. — T. 40 S. Rs. 13, 16, & 17 W. — T. 39 S. Rs. 15, 16 & 17 W. — of the Salt Lake Meridian Utah Territory, as are represented in the foregoing field notes as having been surveyed by him or under his direction —

and that said Lines & Townships have been in all respects, to the best of our knowledge and belief, well and faithfully surveyed, and the boundary monuments planted according to the instructions furnished by the Surveyor General.

Attest:
John A. Mitchell.

Hiram his x mark Barney — *Chainman.*
L. S. Pettit — *Chainman.*
Adolph Jessen — *Flagman.* / *Axeman.*

Subscribed and sworn to by the above named persons, before me, a U. S. Dep. Surveyor *, for the ~~County~~ Surveying Dist. , in the Territory of Utah, this* 24th *day of* April *1877*

F. C. Bailey
U. S. Dep. Surveyor.

BOOK-A-151

142

I, Thomas C. Bailey U.S. Deputy Surveyor, do solemnly swear that in pursuance of a contract with Nathan Kimball Surveyor General of the public lands of the United States in the Territory of Utah, bearing date the 4th day of September 1876, and in strict conformity to the laws of the United States, the Manual of Surveying Instructions, and the instructions fnrnished by the said Surveyor General, I have faithfully surveyed ~~the~~ all those parts or portions of the 8th Standard Parallel South in Rs. 11, 13, 14, 15 & 16 W., — the Guide Meridian in T. 39, 40, 41 & 42 S. Nt. Rs. 15 & 16 W., — the Exterior & Subdivision lines of the following townships Viz: T. 41 S. Rs. 10, 11, 12, 13, 14, 15 & 16 W.

T. 42 S. Rs. 10, 11, 12 & 13 W.
T. 40 S. Rs. 13, 16 & 17 W.
T. 39 S. Rs. 15, 16, & 17 W. of the Salt Lake Meridian, as represented in the foregoing field Notes as having been surveyed by me & under my direction

in the Territory aforesaid, and do further solemnly swear that the foregoing are the true and original Field Notes of such survey.

Thomas C. Bailey
U. S. Deputy Surveyor.

Subscribed by the said Thomas C. Bailey Deputy Surveyor and sworn to before me, a Notary Public for the county of Salt Lake, in the Territory of Utah, this 4th day of June 1877

James M. Kimball
Notary Public

A list of the names of the individuals employed to assist in running, measuring or marking the lines and corners described in the foregoing Field Notes of the Survey of the 8th Standard Parallel S. in Rs 11.13.14.15 & 16 W. The Guide Meridian in T. 39.40. 41 & 42 S. Rt Rs 15 & 16 W. - The exterior & subdivision lines of the following townships Viz: T. 41, S. Rs 10. 11. 12. 13. 14. 15 & 16 W. - T. 42. S. Rs 10. 11. 12 & 13 W. - T. 40. S. Rs 13. 16 & 17. W. T. 39. S. Rs 13. 16 & 17. W. of the Salt Lake Meridian, Utah Territory, or so much thereof as is represented in the said field notes as having been surveyed by him & under his direction -

J. G. Burrill U. S. Dep. Surveyor

showing the respective capacities in which they acted.

W. R. Heath *Chainman.*

J. H. Heath *Chainman.*

John A. Mitchell *Flagman.*

John A. Mitchell *Axeman.*

We hereby certify that we have assisted

John H. Burrill

Deputy Surveyor in surveying all those parts or portions of the 8th Standard Parallel South in Rs 11. 13. 14. 15 & 16 W. - The Guide Meridian in T. 39. 40, 41 & 42. S. Salt R's 13 & 16. W. - The Exterior & Subdivision lines of the following Townships Viz: T. 41, S. R's 10. 11. 12. 13. 14. 15 & 16. W. - T. 42. S. R's 10. 11. 12. & 13. W. T. 40. S. R's 13. 16 & 17. W. T. 39. S. R's 15. 16 & 17. W. of the Salt Lake Meridian Utah Territory, as are represented in the foregoing field notes as having been surveyed by him or under his direction.

and that said lines & Townships have been in all respects, to the best of our knowledge and belief, well and faithfully surveyed, and the boundary monuments planted according to the instructions furnished by the Surveyor General.

W. R. Heath Chainman.
W. R. Heath Chainman.
John A. Mitchell Flagman.
John A. Mitchell Axeman.

Subscribed and sworn to by the above named persons, before me, a U. S. Dep. Surveyor, for the ~~County~~ Surveying Dist., in the Territory of Utah, this 24th day of April 187[illegible].

T. C. Bailey
U. S. Dep. Surveyor

I, John G. Burrill U. S. Deputy Surveyor, do solemnly swear that in pursuance of a contract with Nathan Kimball Surveyor General of the public lands of the United States in the Territory of Utah, bearing date the 4th day of September 1876 and in strict conformity to the laws of the United States, the Manual of Surveying Instructions, and the instructions furnished by the said Surveyor General, I have faithfully surveyed ~~the~~ all those parts or portions of the 8th Standard parallel South in R's 11. 13. 14. 15 & 16 W. The Guide Meridian in T. 39. 40. 41 & 42. S. of R's 15 & 16 W. The Exterior Subdivision lines of the following Townships Viz: T. 41. S. R's 10. 11. 12. 13. 14. 15 & 16. W.

149

T. 42. S. R's 10. 11. 12. & 13. W.
T. 40. S. R's 13. 16 & 17 W.
T. 37. S. R's 15. 16 & 17 W of
the Salt Lake Meridian
as are represented in the fore-
going field notes as having been
surveyed by me or under my
direction
in the Territory aforesaid, and do fur-
ther solemnly swear that the foregoing
are the true and original Field Notes of
such survey.

John W. Burrill
U. S. Deputy Surveyor.

Subscribed by the said John
W. Burrill Deputy Surveyor
and sworn to before me, a Notary
Public for the
county of Salt Lake, in the Terri-
tory of Utah, this 4th day of June
1879.

James A. Lindsay
Notary Public

150

BOOK-A-151

U. S. SURVEYOR GENERAL'S OFFICE,

Salt Lake City, Utah, June 30th 187[illegible]

The foregoing field notes of the survey of

Subdivision lines

Township No. 39 S. *Range No.* 14 W.

Executed by Bailey & Burrill

Under their Joint contract of the 4th

day of Sept 187[illegible], *in the month of*

April 187[illegible], *having been critically examined, the necessary corrections and explanations made, the said field notes, and the surveys they describe, are hereby approved.*

Nathan Kimball

Surveyor General for Utah.

2nd BOOK-A-151

Descriptive List made

Examined by C. H. Cramwell. C. C.

Field Notes
of the
Survey of the
8th Standard Parallel
South in
Ranges 4½, 5, 6 & 7 West
of
Salt Lake Meridian
Utah Territory
by
Bailey & Burnell
U. S. Dep. Surveyors
under their joint Contract
No. 41.
Dated Sept. 4th 1876.

Survey commenced Dec. 4th 1876
" completed " 6th 1876.

153

Range 5 West. Salt Lake Me

December 4th 1876.

By J. G. Bur

the Standard C

Tp. 4 o S. Rs. 5 o 6 l

harred pine post,

, 12 in, deep, mar

otches on E. N. & W.

pits & mound of

in,

st along South

Sec. 31.

Var. 16° E.

Charred Cedar sta

3 x 3 in, 12 in, deep,

N. side & raised

Earth from 4 pits

12 x 12 in, for 1/4 Sec.

of red ridge bears

& S.E. on divide betwe

& Kum pah Creeks

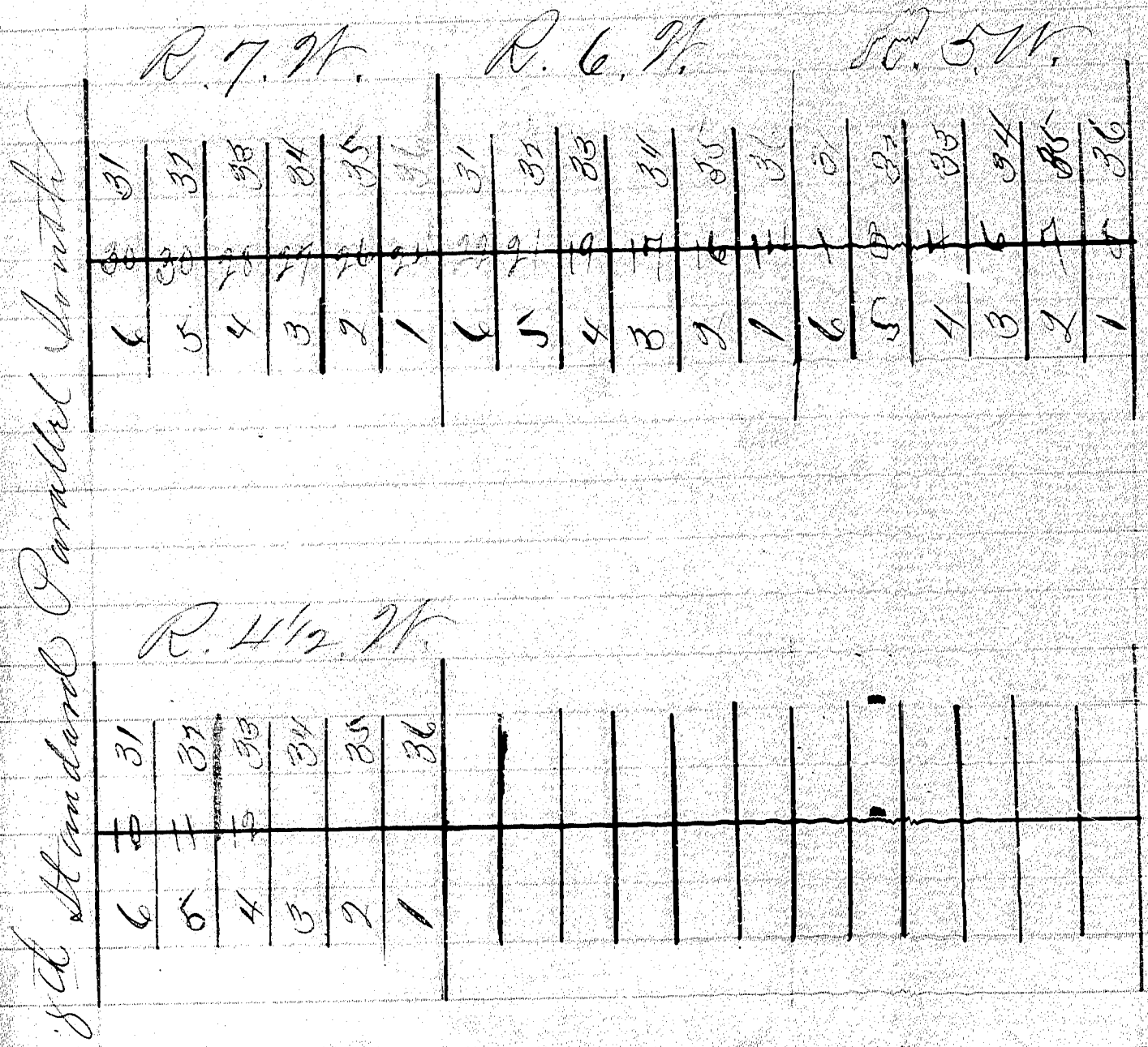

8th Standard Parallel South 154
Range 5 West, Salt Lake Meridian.
BOOK-A-151

December 4th 1876.

By, J. G. Burrill

From the Standard Corner to Tp. 4 o S, Rs. 5 & 6 W, Viz; "A charred pine post, 48x4x4 in, 12 in, deep, marked A notches on E. N. & W. edges, with pits & mound of earth" I run,

East along South side Sec. 31,

Var. 16° E,

40,00 Set charred cedar stake 48x3x3 in, 12 in, deep, marked 1/4 on N. side & raised mound of Earth from 4 pits each 24x12x12 in, for 1/4 Sec. Cor,

64,80 Top of red ridge bears N.W. & S.E. on divide between Kanab & S. Kum, pah, Creeks,

BOOK-A-151

Township 40 South **R.** 5 West

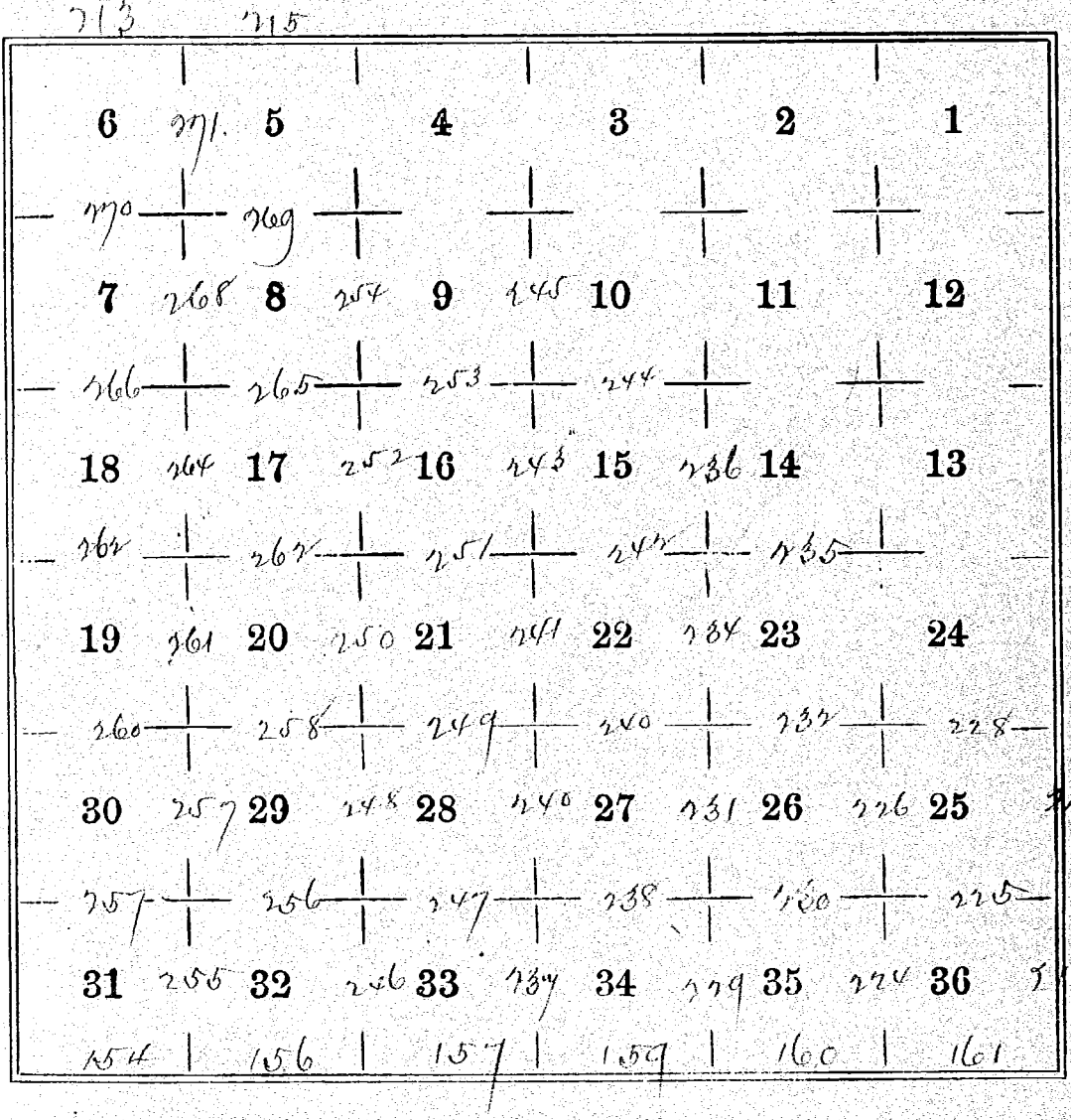

6th Standard Parallel South.

8th Standard Parallel South,

Chains		BO in C
80,00	Deposited a small piece of Gypsum marked with a cross (x) in mound of earth from 3 pits each 24 x 12 x 12 in, N. E. & W. of Cor, and drove a stake 24 x 2 x 2 in, 12 in. deep, in East pit, for Standard Cor. to Secs, 31 & 32 on top of low ridge bears N. W. & S. E. from which Cor, Acedar 10 in. dia, bears N. 45 W. 8 lks. dist, marked S. 31, T. 40 S, R. 5 W. B.T.	5,00
		30,00
		40,00
		45,00
		60,00
	Land rolling,	
	Soil 1st & 2nd rate,	80,00
	Timber, cedar & pine of Commercial Value, on 80,00 chs,	

East along S. side Sec. 32,
Var. 16° E.

5,00 Enter hollow drains N.

30,00 Leave " " "

40,00 Marked a quartz boulder in place 14 x 14 x 8 in. above Ground, 1/4 on N side ▽ Raised a mound of stones for 1/4 Sec. Cor. on top of low Juniper ridge, Extends 10 chs. N. E.

45,00 Head of small hollow drains N.

60,00 Foot of Gypsum hill, enter flat, bears N. W. & S. E.

80,00 West foot of ridge bears N. & S. Set a piece of Gypsum 14 x 12 x 3 in. 12 in. deep, marked 4 notches on E. 6 on N. ▽ 2 on W. edges, & raised mound

8th Standard Parallel South, in,

of Gypsum, for Standard
Corner to Secs, 32 & 33,
from which,
A pine 18 in, dia, bears N,
80 E, 12 lks. dist, marked
S, 33 T, 40 S, R, 5 W, B.T,
A pine 12 in, dia, bears S,
10 E, 27 lks. dist, marked
S. 5, T, 41 S, R, 5 W, B.T,
Land rolling & broken,
Soil 2nd rate,
Timber Cedar & pine of
Commercial Value on 80 chs,

Easton S, side Sec, 33,
Var, 16° E,

3,50 Top of small Gypsum hill
bears N, & S, 5 chs,

4,50 Foot of same,

BO

Ra

Chains

15,50

25,50

32,00

40,00

60,00

80,00

BOOK-A-151

Range 5 W. Salt Lake Meridian.

Chains.	
15,50	Wash drains S.W.
25,50	Rains " S.W.
32,00	Ridge bears N. & S.
44,00	Set Sandstone 14 x 5 x 5 in, 12 in. deep, marked 1/4 on N. side mound of stones for 1/4 Sec. Cor.
60,00	Flat hollow, drains N.E. Ascend gently,
80,00	Set Chained cedar post, 48 x 4 x 4 in, 12 in. deep, marked 3 notches on E. & on N. & 3 on W. edges, in mound of earth from 3 pits, each, 24 x 12 x 12 in, E. N. & W. of Cor. for Standard Cor. to Secs. 33 & 34 from which, A cedar 16 in. dia. bears N. 10 W. 115 lks. dist. marked S. 33. T. 40 S. R. 5 W. B. T. Land rolling,

8th Standard Parallel South, in

Chains	
	Soil 2nd rate,
	Timber, pine & cedar of
	Commercial Value on 80, chs,
	East on S, side Sec. 34,
	Descend, Var, 16° E,
22,25	Road to Johnsons bears N.W. & S.E. Enter flat,
40,00	Set trachyte rock 14x8x5 in, 9in, deep, marked 1/4 on N, side, & raised mound of stones, for 1/4 Sec. Cor,
50,00	Enter lava bench bears N.W. & S.E,
80,00	Set trachyte stone 15x8x6in, 10in, deep, marked 2 notches on E, 6 on N, & 4 on W, edges, & raised mound of stones for Standard Cor, to Secs, 34,

Range 5 W. Sacramento Meridian

Chains, 35, from which
Cedar 11 in dia, bears N, 60 W,
5 lks, dist, marked S. 34 T,
40, S, R, 5 W, B.T,
Land undulating
Soil 2nd rate,
Timber, Pine & cedar of
Commercial Value, on 80, chs,

East along S. side Sec, 35,
Var, 16° E,

40,00 Set trachyte stone 13x8x4 in,
Pin, deep, marked 1/4 on N,
side raised mound of
stones for 1/4 Sec. Cor,

50,00 South side of trachyte pile
on which is a live cedar
in line, leave timber,

80,00 Set trachyte 18x12x8 in, 12 in,

Set Standard Parallel Smith in

Chains, deep, marked 1 notch on E, 5 on N, & 6 on N, edges, & mound of stones for Standard Cor, to Secs, 35 & 36, 250 lks, South of large pile of Trachyte rock, Land nearly level, rocky, Soil 2d Rate, Timber, Cedar & pine of Commercial Value on N, rocks,

---

East on S, side Sec: 36, Var, 16° E,

Descend to

4,00 Foot of trachyte bench bears N. & S.

10,60 Road to Johnsons bears N. & S. gentle Ascend,

4,00 Set Charred stake 4 8 x 3 x 3 in,

Range 5 W. Salt Lake Meridian

Chains	12 in deep, marked 1/4 on N, side in mound of earth from 4 pits each 24 x 12 x 12 in, for 1/4 Sec. Cor,
52,50	Ridge bears N. & S. descend,
80,00	Set charred cedar post 4 ft x 4 x 4 in 12 in, deep, marked 6 notches on E. N. & W. edges in mound of earth from 3 pits each 24 x 12 x 12 in, N. E. & W. of Cor. for Standard Cor, to Township 4 & S, Rs, 4 1/2 & 5 W,
	Land mostly level, Soil 2nd rate, No timber,
	Note; See explanation of Range 4 1/2 W, at end of the Notes of Sec, 32, T, 35 S, R, 4 W, of 4th Standard South,
	Dec. 4th 1876 J. G. Bonnie

8th Standard Parallel South in Range

Chains		Chains
	East on S. side Sec, 31, T, 40 S. R, 4½ E. Var, 16° E,	
38,00	Enter hollow, drains N,	
40,00	Set a piece of Gypsum 14 x 11 x 4 in, 9 in, deep, marked ¼ on N, side & raised mound of Gypsum for ¼ Sec, Cor,	2,00
		6,00
44,50	Foot of hill bears N.E. 4 chs,	
46,00	Do. of same,	40,00
54,00	Foot of same bears N.W. & S.E.	
60,60	Enter flat Road bears N.W. & S.E,	
68,50	Foot of bench bears N. & S.	
80,00	Set Sandstone 14 x 10 x 6 ins 9 in, deep, marked 5 notches on E, 1 on W, 6 on N, edges & raised mound of stones for Standard Cor, to Secs, 31 & 32,	52,00

BOOK-A-151

Township 40 South **R.** 14 1/2 West



8th Standard Parallel South.

BOOK-A-151

Range 4 1/2 W. Salt Lake Meridian

Chains	Land undulating,
	Soil 1st rate,
	No timber,

	East on S. side Sec. 32,
	Var. 16° E.
2,00	Indian Cache 5 lks. N.
6,00	Skunk bush brook runs S.
	15 W. in hollow,
40,00	Set trachyte stone 13x8x5 in.,
	9 in. deep marked 1/4 on N.
	side & raised mound of
	earth from 4 pits each
	24 x 12 x 12 in., for 1/4 Sec. Cor.
	from which,
	Cedar 10 in. dia. bears
	S. 60 E. 110 lks. dist. marked
	1/4 S. B. T.
52,00	Road N.E. & S.W.

8th Standard Parallel South in 16° 52'

Chains	
8,00	Set a piece of Gypsum 2d×12×6 in, 15 in, deep, marked 4 Notches on E, 2 on W, & 6 on N, edges, & raised a mound of earth from 2 pits each 2d×12×12 in, N.E. & W of Cor, for Standard Cor. to Secs, 32, & 33, Land W. 1/2 rolling E 1/2 level, Soil 1st rate, No timber,
	East along S. side Sec, 33, Var, 16° E,
24,50	Enter Gypsum, timbered hills bear N. & S,
40,00	Set limestone 14×10×6 in,

Chains	
40,30	
8,00	

Range 4 1/2 W. Salt Lake Meridian

Chains 9 in. deep, marked 1/4 on N. side of raised mound of stones for 1/4 Sec. Cor. from which A pine 14 in. dia. bears S. 40 W. 45 lks. dist. marked 1/4 S. B. T.

40.30 Ranie bears S.W.

80.00 Set piece of Gypsum, 14 x 12 x 4 in., 9 in. deep marked C Notches on N. & S. on E. & W. edges, and raised mound of earth from 3 pits, each 24 x 12 x 12 in., for Standard Cor. to Secs. 33 & 34, from which, A pine 6 in. dia bears S. 5 E. 6 lks. dist.,

A pine 6 in. dia. bears N. 70 W. 45 lks. dist. Both trees blazed & marked with a notch (the timber being

167 14

8th Standard Parallel South in

(Chains, lost)

Land broken,

Soil 2nd rate,

Timber, thick Cedar & Pine of Commercial Value on E. 55,50 Chs,

Note; The Country East being very hilly & broken, I abandon the line here,

Dec. 4th 1876. T. C. Bailey

Dec. 5th 1876 by T. C. Bailey —

8th Standard Parallel S, in R, 6 W, Salt Lake Meridian,

I now return to the Standard Cor, To T. 40 S, Rs. 5 & 6. W, & run,

West on S, side Sec, 36,

Var. 16° E,

6,00 Leave hills & Timber,

BOOK

Ra

Chains

40,00

80,00

BOOK-A-151

Township 14 South **R.** 6 West

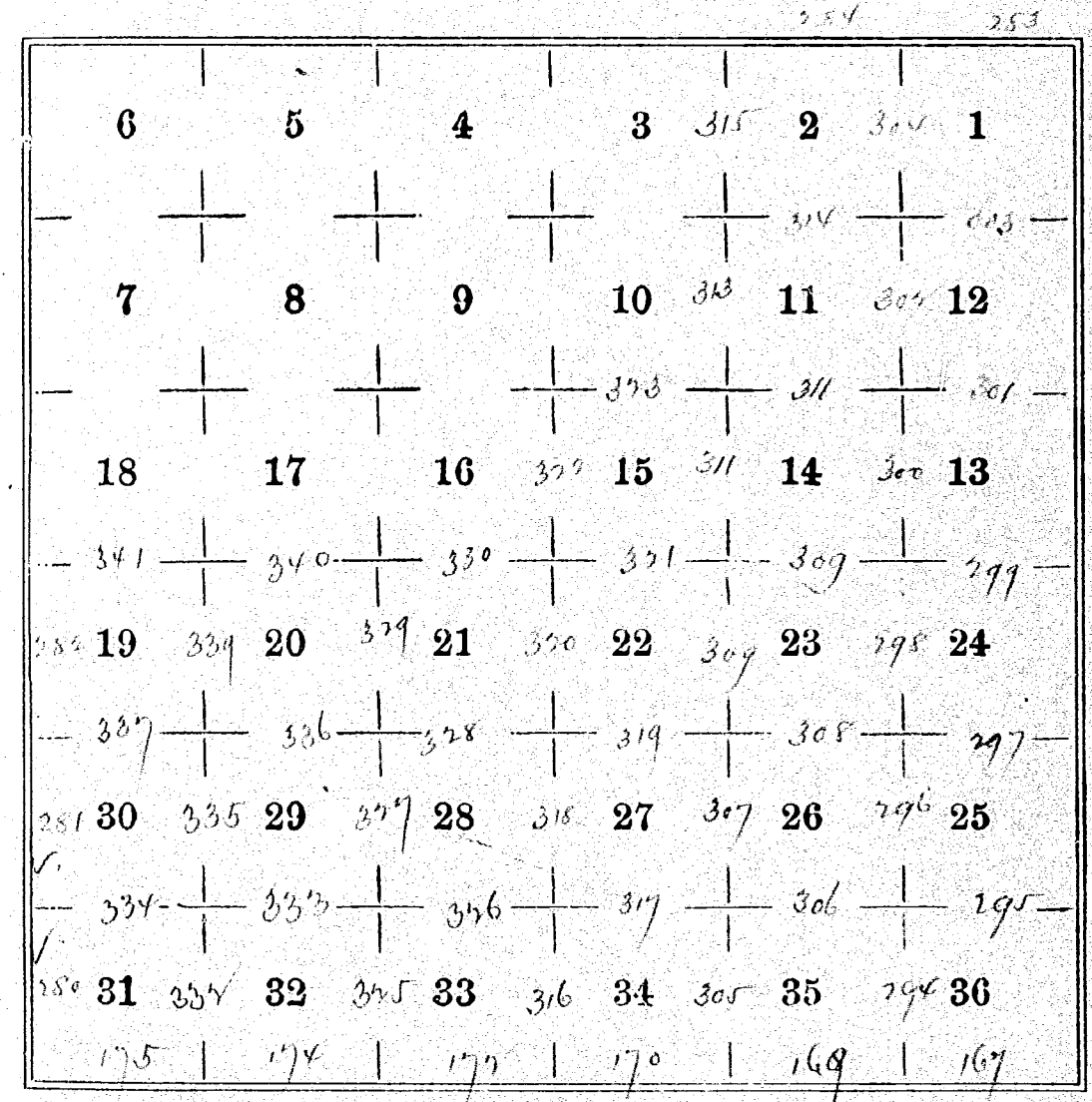

8th Standard Parallel South.

BOOK-A-151

Range 6 W. Salt Lake Meridian,

Chains	
	bears N.W. & S.E. and enter gentle undulating plain,
40,00	Set a piece of Gypsum, 11 x 10 x 5 in, 4 in. deep, marked 1/4 on N. side & raised a mound of Gypsum for 1/4 Sec. Cor,
80,00	Set Gypsum 16 x 11 x 3 in 11 in. deep, marked 1 notch on E. & on N. & 5 on W. edges, & raised mound of Gypsum for Standard Cor. to Secs, 35, & 36,
	Land Undulating,
	Soil 2nd rate,
	Timber, Cedar & pine of Commercial Value on E. & Cls,

8 Standard Parallel South in

Chains,	West on S, side Sec, 35 Var, 16° E,
7,50	Road from Skum pah, to Long Valley, bears N.W. & S.E.
40,00	Set charred post 48x3x3 in, 12 in, deep, marked 1/4 on N. side in mound of earth raised from 4 pits, each 24x12x12 in, for 1/4 Sec. Cor,
50,00	Enter Timber,
57,00	Foot of descent, enter Kanab bottom bears N.E. & S.W.
68,60	Kanab Creek 10 lks wide runs, S.W.
80,00	Set Sandstone 16x12x6 in, 11 in, deep, marked 2 notches on E, 4 on W, & 6 on N, edges, & raised mound of stones for Standard Cor, to Secs, 34 & 35,

BC

Rang

Chains

8,00

40,00

41,00

BOOK-A-151

Range 6 W, Salt Lake Meridian

Chains,	Land undulating Soil 1st rate, Timber, pine & cedar of Commercial Value, on W, 30 chs,
	Vert on S, side Sec, 34, Var, 16° E,
8,00	Top of bluff bears N.E. & S.W, and leave bottom,
40,00	Set brachyte stone 20x14x6 in, 15 in, deep, marked 1/4 on N, side, & raised mound of stones for 1/4 Sec, Cor, on N, side of hollow, bears S. W,
41,00	Bluff bears N.E, & S.W, As the Subdivisions in Tp, 41 S, R, 6 W, cannot be run out but two lines, therefore at

8th Standard Parallel South in

Chains,		BO in (
68,60	Set Sandstone 18×9×8 in, 12 in, deep, marked 3 notches on E, & W, & 6 on S, edges, & raised mound of stones for closing Cor, to Secs, 3 & 4, T, 41 S, R, 6 W,	
80,00	Set Sandstone 18×15×6 in, 12 in, deep, marked 6 notches on N, & 3 on E, & W, edges, & raised mound ~~mound~~ of earth from 2 pits each 24×12×12 in, for Standard Cor, to Secs, 33 & 34 from which,	35,0
	Acedar 8 in, dia, bears S. 6° W. 72 lks, dist, marked S. 4. T. 41 S, R. 6 W. B. T.	40,00
	Acedar 5 in, dia, bears N, 55 E, 50 lks, dist, marked S, 34, T, 41, S, R, 6 W, B, T,	46,00
	Land rolling,	47,50
		50,00
		52,00
		60,00
		68,60

BOOK-A-151

in Range 6 W. Salt Lake Meridian

Soil 2nd rate,
Timber, Cedar of Commercial
Value,

West on S. side Sec, 33,
Var 16° E,

33,00 Edge of Canon, descend N.W. slope,
40,00 Set Sandstone 20 x 14 x 13, 15 in.
deep, marked 1/4 on N. side
raised mound of stones for
1/4 Sec. Cor. from which,
Aspen 2e in. dia, bears N.
28 lks. dist, marked 1/4 S. B.T.
46,00 Wash drain S.W.
47,50 Road in bottom of Canon S.W.
50,00 South point between Canons
52,00 Canon drains S. Junction
2 chs, South, Ascend,
60,00 Top of W. side of Canon N. & S.
68,60 Set Sandstone 18 x 6 x 4 in, 12 in.

8th Standard Parallel, South in

deep, marked 4 notches, on
E, 6 on S, & 2 on W, edges,
& raised mound of stones
for closing Cor, to Secs, 4 & 5,
T, 41 S, R, 6 W, from which,
A double pine 14 in, dia, bears
N, 5° E, 3 lks, dist, marked 110,00
S, 33, T, 41 S, R, 6 W, B. T,
A pine 4 in, dia, bears S, 2 E,
90 lks, dist, marked S, 4 T,
41 S, R, 6 W, B. T, 68,60
80,00 Leave timber, Set Sandstone,
20 x 14 x 5 in, 15 in, deep, marked
4 notches on E, 6 on S, & 2 on
W, edges, & raised mound
of earth from 3 pits, each 24 x
12 x 12 in, N. E. & W, of Cor, for 79,60
Standard Cor, to Secs, 32, & 33,
Land broken,
Soil 2nd rate, 80,00

	Timber Pine & cedar, of Commercial Value, on 80 chs,
	West along S. side Sec, 32, Var, 16° E,
40,00	Deposited small stone marked with a Cross (+) in mound of earth from 4 pits each 24 x 12 x 12 ins, for 1/4 Sec, Cor,
68,60	Marked Oak bush, 3 ins. dia, 3 notches on E, 6 on S, & 1 on W, edges, & raised mound of earth from 3 pits, each 24 x 12 x 12 ins, S, E, & W, for closing Cor, to Secs, 5 & 6, T, 41 S, R, 6 W.
79,60	Trail bears S.W. & N.E, in slight hollow, drains S,
80,00	Set Limestone 15 x 8 x 5 ins, 10 ins deep, marked 3 notches on E,

8th Standard Parallel South in

Chains,		Chains
	1 on W, & 6 on N, edges, & raised mound of earth from 3 pits, each 24 x 12 x 12 in, N. E & W of stone for Standard Cor, to Secs, 31 & 32, Land Undulating, Soil 1st rate, No Timber,	66,56
X	West on S, side Sec, 31, Var, 16° E,	
25,00	Enter timber bears N & S,	80,00
40,00	Deposited small piece of charred wood in mound of earth from 4 pits each 24 x 12 x 12 in, for 1/4 Sec, Cor, from which, Acedar 12 in, dia, bears N. 80 E, 180 lks, dist, marked	

Range 6 W, Salt Lake Meridian.

Chains	
	1/4 S, B, T,
66,56	Set Charred stake & post 48 x 4 x 4 in, 12 in, deep, marked 6 notches on E. W, & S, edges, in mound of earth from 3 pits, each 24 x 12 x 12 in, E. N & S, of post, for Closing Cor, to Township 41 S, Ranges 6 & 7 W, from which, Cedar 5 in, dia, bears S, 40 W, 108 lks, dist, marked B, I T, 41 S, R, 7 W, B, T,
80,00	Set Sandstone 16 x 10 x 8 in, 11 in, deep, marked 6 notches on E & N, & W, edges, & raised mound of earth from 3 pits, each 24 x 12 x 12 in, E, N, & W, of stone, for Standard Cor, to T, 40 S, Rs, 6 & 7, W, from which, Cedar 9 in, dia, bears S,

8th Standard Parallel South in

Chains,	
	57 W, 160 lks, dist, marked S, 1, T, 41, S, R, 7, W, B, T,
	Acedar 7 in, dia, bears N, 26,
	W, 132 lks, dist, marked S, 36, T, 40 S, R, 7 W, B, T,
	Land rolling,
	Soil 1st rate,
	Timber, Cedar & pine of
	Commercial Value on W, 55 Chs,
	Dec 5th 1876.
	Dec 6th 1876
	In, Range 7 West,
	West on S, side Sec, 36,
	Var, 16° E.
40,00	Deposited small pieces of Charred wood in mound of earth raised from 4 pits each 24 x 12 x 12 in, for 1/4 Sec, Cor, from which,
	Acedar 7 in, dia, bears N,

BOOK-A-151

Township [illegible] **R.** [illegible]



8th Standard Parallel South.

Range 1 W, Sacramento Meridian

Chains	15 Pt, 130 lks, dist, marked 1/4 S. B. T.
66,56,	Set Sandstone 12 x 8 x 4 ab, 8 in, deep, marked 1 notch on E, 3 on W, & 6 on S, edges, & buried mound of stones for closing Cor, to Secs, 102, T, 4 S, R, 4 W,
80,00	Set Sandstone 13 x 12 x 2 in, 9 in, deep, marked 1 notch on E, 3 on W, & 6 on N, edges, & buried mound of earth from 2 pits each 24 x 12 x 12 in, E. N. & W. N. of stone, for Standard Cor, to Secs, 35 & 36, from which,
	A pine 10 in, dia, bears S, 88½ W, 750 lks, dist, Land rolling, Soil 1st rate,

8th Standard Parallel South in

Chains,	Timber pine & cedar of Commercial Value,
	West along S, side, Sec, 35, Var, 16° E,
8,50	Bottom of rocky ravine near head drains N.W,
40,00	Set limestone 16×11×2 in, 11 in, deep marked 1/4 in N, side, & raised mound of earth from 4 pits, each 24×12×12 in, for 1/4 Sec, Cor, from which,
	Acedar 8 in, dia, bears S, 70 W, 110 lks, dist,
	Apine 12 in, dia, bears N, 70 W, 160 lks, dist, Both marked 1/4 S. B.T.
52,50.	E, side rocky Cañon, drains N.W.
62,00	N, point between two Cañons
70,00	Cañon drains N.W,
80,00	Set limestone 18×14×3 in, 12 in, deep.

BO

Ra

Chains,

18,00

39,00

40,00

Range 7 W, Salt Lake Meridian

Chains, marked 2 notches on E, 6 on N, 024 on W, edges, raised mound of stones for Standard Cor, to Secs, 34 & 35, from which, Aspen 36 in, dia, bears S, 20 E, 20 lks, dist, marked B, 3, T, 41 S, R, 7, W, B.T, Aspen 32 in, dia, bears N, 46, W, 65 lks, dist, marked B, 34, T, 41 S, R, 7, W, B.T, Land broken, Soil 2nd rate, Timber, Spruce & Cedar of Commercial Value,

---

West on B, side Sec, 34
Var, 16° E,

18,00 Edge of bluff bears N.E. & S.W. on W, side of Long Valley, descend,

39,00 Foot of same, Brush drains N.W.

40,00 On small ridge bears N.W. & S.E. Set Limestone 16 x 9 x 4 in, 11 in, deep, marked 1/4 on N, side & raised mound of Stones for 1/4 Sec, Cor, Enter Long Valley

8th Standard Parallel South in

Chains.	
42,50	Wash, drains N. W.
60,80	County Road bears S. W. & N. E., leave timber, & enter field, no fence,
65,00	Rio Virgen 20 lks. wide 18in deep, runs S. W.
73,50	Foot of Steep rocky bluffs on W. side of field & Valley,
80,00	Point for Standard Cor, falling on bluffs is not established therefore at 73,50 chs. Set a sandstone 18×14×6in 12in. deep, marked 6 notches on N. 3 on E. W. edges, W. 6, & raised a mound of stones for Witness Standard Cor, to Secs. 33 & 34,
	Land E ½ Mountains, Soil 2d rate,
	Bal, bottom, Soil 1st rate,
	Timber, pine & cedar of Com'l Value on E. 60.

West on S. side Sec. 33,
Var. 16° E.

Chains,
80,00

Range 7 W. Salt Lake Meridian.

Chains, The line being impracticable in place from the Witness Cor, 650 chs, E, of true Standard Cor, point I offset South 20,00 chs, thence W, on Offset line 33,06 Chs, thence N, 10,00 chs, Thence W, 20,00 Chs, to point 33,44, chs, E, & 10,00 chs, S, of

80,00 The true Cor, point falling on Mountain is not established, therefore at the point reached, I set sandstone 22 x 14 x 5 in, marked 4 notches on E, 2 on W, 6 on S, edges, W, C, & raised mound of stones for Witness closing Cor, to Secs, 4 & 5, 10, chs

? S, & 20 chs. E, of true closing Cor, point to Said Secs 4 & 5 on 8th Standard South, 13,44 chs, E, of Standard Cor, point to Secs, 32, & 33, T, 40 S, R, 7 W,

Note, The 1/4 Sec, Cor, falling in the rocky bluffs is not established,

Land on true line broken & rocky

Soil 2nd rate,

183 30

8th Standard Parallel South in

Chains		Range Chains,
	Timber, pine & cedar of Commercial Value,	5,00
		20,50
	West on S, side Sec 32,	40,00
	Var, 16° E.	
	The line being impracticable in place	43,20
	from the Witness Cor, last set, between	47,00
	lots 3 & 4 in Sec, 4. I offset South	52,70
	30,00 chs, Thence W, on Offset line	54,00
	113,44 chs, Thence N, 40,00 chs. to	58,20
80,00	On true line, Set Sandstone 15×10×5,	
	10 in, deep, marked 5 notches on E,	64,20
	1 on W, & 6 on N, edges, & raised mound	70,70
	of stones for Standard Cor, to Secs, 31 & 32,	72,70
	Land broken & rocky, Soil 2nd rate,	80,00
	Timber pine & cedar of Coml. Value,	
	West along S, side Sec, 31,	
	Var, 16° E,	
4,00	Dry Creek bed drains S,	

Range 7 W. Salt Lake Meridian.

Chains,	
5,00	Road bears N. & S. ascend,
20,50	Ridge bears N. & S.
40,00	Set Sandstone 18×12×8 in. 12 in. deep, marked 1/4 on N. side for 1/4 Sec. Cor.
43,20	Coal indications on line on W. slope.
47,00	Ravine drains S. W.
52,70	Ridge bears N. & S.
54,00	Road in ravine S. W. ascend,
58,20	Coal croppings on line, top of bluff on W. side of ravine,
64,20	Ravine drains S.
70,70	" " "
72,70	" " S. E.
80,00	Set Sandstone 18×15×4, 12 in. deep, marked 6 notches on E. N. & W. edges, & raised mound of stones for Standard Cor. to T. 40 S. Rs. 7 & 8 W. from which,
	A pine 11 in. dia. bears N. 55 W.

185 31

8th Standard Parallel South in.

25 lks. dist, marked S. 36, T. 4
S, R. 8 W,
Pine 8 in, dia, bears, S. 20 W, 4
lks. dist, marked S. 1 T. 41 S,
R. 8 W. B. T.
Cedar 8 in, dia, bears N. 50 E,
70 lks. dist, marked S. 31, R
7. W. B. T.
Land broken, Soil 2nd rate,
Timber, pine & cedar of
Commercial Value,
Note; I abandon the line her
Dec, 6th 1876, T. C. Bailey,

For General Description see
end of Sub, division Notes of
the Tps, in the ranges through
which this line passes,

BOO

U. S. SU

Salt La

The for

8th Stand

~~Township~~

Executed

Under

day of

Decem

examine

planatio

surveys

186

BOOK-A-151

U. S. SURVEYOR GENERAL'S OFFICE,

Salt Lake City, Utah, April 3rd *187*7

The foregoing field notes of the survey of the 8th Standard Parallel South

~~*Township No*~~ ~~_____~~ *Range No.* 1/2, 5, 6, + 7 West,

Executed by Bailey & Burrill

Under their last *contract of the* 4th

day of September *1876, in the month of*

November *1876, having been critically examined, the necessary corrections and explanations made, the said field notes, and the surveys they describe, are hereby approved.*

Nathan Kimball

Surveyor General for Utah.

BOOK-A-151

Dest List

190

Examined by C. H. Cranwell. C. C.

Field Notes of the Survey of the Subdivision lines of Township 40 South Range 4 1/2 West Salt Lake Meridian Utah Territory

by

T. C. Bailey

under joint contract No. 71 of Bailey & Burrill

Dated Sept. 4th 1876

Surveyed Dec. 12th 1876.

191

Township 40 S. R. 4 1/2 West

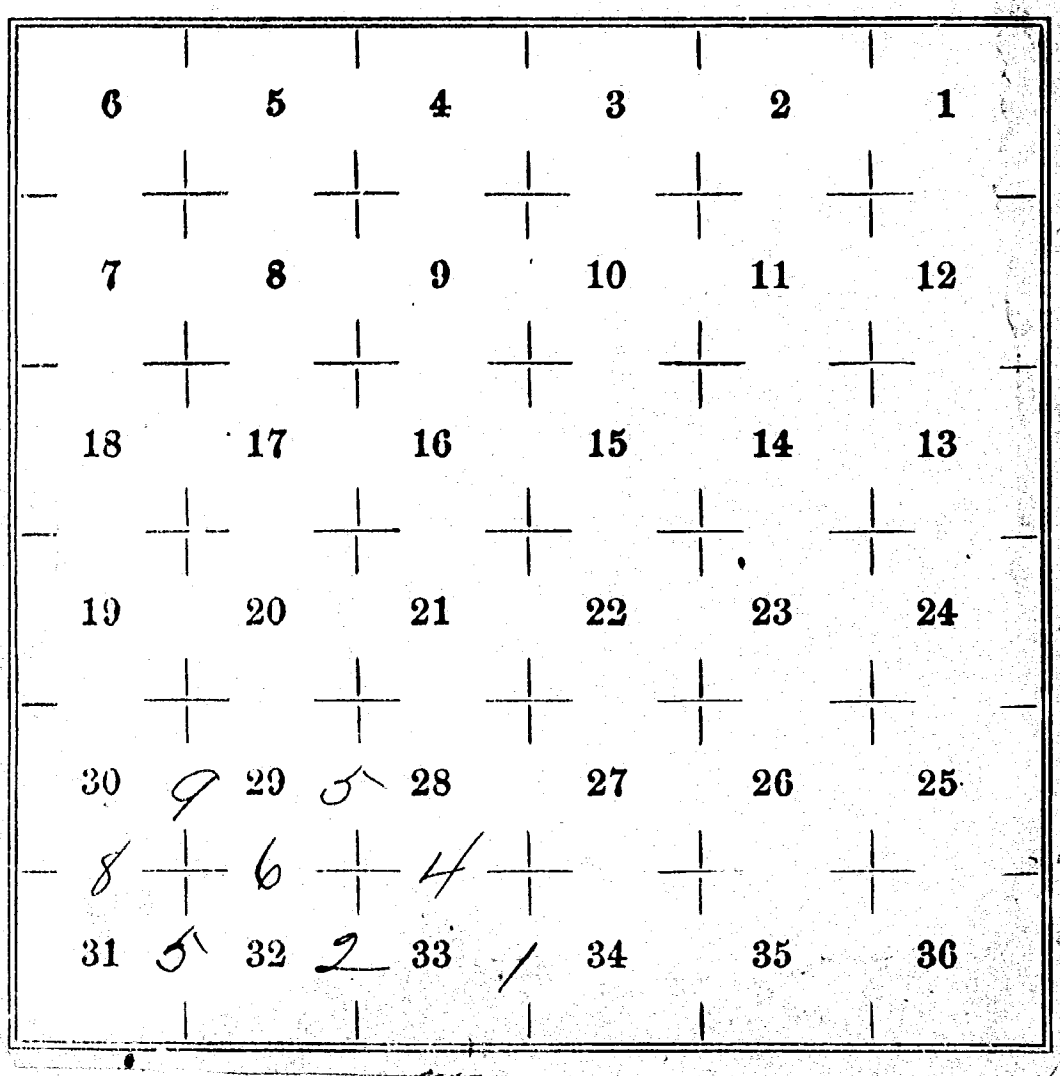

BOOK-A-151

Subdivision lines of T. 40 S. R 4½ W.
Salt Lake Meridian. 193

Dec: 12th 1876 by T. C. Bailey —

Note: As it is impossible on account of the mountains to survey the whole of this township I commence at the Standard cor. to secs 33 & 34 & run

North betw: secs 33 & 34
Var. 16° E.

Chains	
10.00	Ravine drains W.
40.00	Set Gypsum 18 x 12 x 3 in 12 in. deep marked ¼ on W. side & raised a mound of stones for ¼ sec. cor.
60.00	Open hollow drains S.W.
80.00	Set Gypsum 18 x 10 x 3 in. 12 in deep notched 3 on E & 1 on S. edges & raised mound of stones for cor to secs

Subdivision lines of T. 40 S.

Chains 27, 28, 33 & 34
Land broken
Soil 2nd rate
Timber cedar & pine
Note: I abandon the line here

From the standard cor. to secs 32 & 33, I run

North between secs 32 & 33
Var. 16° E.

9.50 Road bears N. E & S. W.
enter Gypsum hills bear E & W.
40.00 Set Gypsum 20 x 15 x 12 in.
15 in. deep marked 1/4 on W. side
& raised mound of earth
from 4 pits each 24 x 12 x
12 in for 1/4 sec. cor.

BO
R 4

Chains

80.00

BOOK-A-151

R 4½ W. — Salt Lake Meridian 191

Chains

from which

A cedar 7 in. dia bears N. 3° E. 12 lks. dist. marked ¼ S. B. T.

80.00 Set limestone 12 × 8 × 6 in. 8 in deep marked 4 notches on E & W on S. edges & mound of earth from 4 pits each 24 × 12 × 12 in. for cor. to secs. 28, 29, 32 & 33 from which

A pine 12 in. dia bears S. 3° W. 60 lks dist. marked T. 40 S. R 4½ W. S. 32 B. T.

A cedar 6 in. dia. bears S. 60° E 55 lks dist marked S. 33 B. T. —

Land broken

Soil 2nd rate

Timber Pine & cedar

Subdivision lines of T. 40 S. R. 4

Chains

East on random line
between secs 28 & 33
Var. 16° E.

40.00 Set temp. 1/4 sec. cor.

80.00 Intersect N. & S. line at
cor. to secs 27, 28, 33 & 34
from which
West on true line
between secs 28 & 33.

40.00 Set Gypsum 16 x 12 x 3 in
10 in deep marked 1/4 on N.
side & mixed mound of
stone for 1/4 sec. cor.

80.00 The cor. to secs ~~27~~, 28, 29
32 & 33.

Land broken.
Soil 2nd rate
Timber Cedar & pine

Chains

40.00

40.00

BOOK-A-151

R. 4½ W. Salt Lake Meridian

Chains	
	North between secs 28 & 29
	Var. 16° E.
40.00	Set sandstone 15 × 10 × 5 in. 10 in. deep marked 1/4 on W. side & raised mound of stone for 1/4 secs cor.
	Now: On account of the mountains I abandon the line here
	Land broken —
	Soil 2nd rate
	Timber cedar & pine

	From the standard cor to secs 31 & 32 I run
	North between secs 31 & 32
	Var. 16° E.
40.00	Set sandstone 17 × 6 × 8 in.

Subdivision lines of T. 40 S. R. 4

	Chains 10 in. deep marked ¼ on W. side & mixed a mound of earth from 4 pits each 24 x 12 x 12 in for ¼ sec cor.	Chains 35.00 40.00 43.00
62.50	Enter broad hollow heads W. of N.	
80.00	Set sandstone 16 x 10 x 7 in. 10 in. deep notched 5 on E & 1 on S. edges & raised mound of stone for cor to secs 29, 30, 31 & 32 Land mostly level Soil 1st rate No timber	79.20 39.60
	East on random line between secs 29 & 32 Var. 16° E.	79.20
10.00	Leave hollow, enter hills	

R. 4½ W. Salt Lake Meridian.

BOOK-A-151

Chains
35.00 Enter flat leave hills bear S.W. & N.E.

40.00 Set temporary ¼ sec. cor.

43.00 Skunk-Oak creek 3 lks. wide runs S.W. leave flat & enter hills bears S.W. & N.E.

79.20 Intersect N. & S. line 10 lks N. of cor. to secs 28, 29, 32 & 33 from which

N. 89° 56' W on true line between secs. 29 & 32

39.60 Set sandstone 20 x 14 x 2 in 14 in. deep marked ¼ on N. side & raised mound of earth from 4 pits each 24 x 12 x 12 in for ¼ sec. cor.

79.20 The cor. to secs. 29, 30, 31 & 32 -

Land broken
Soil 2nd rate

Subdivision lines of T. 40 S. R. 4 E

Chains	Timber cedar & pine	Chains
		79.60
	West on meadow line between secs 30 & 31	
3.00	Leave hollow bears S.W. & N.E.	
30.00	Descend into Thompsons Gulch drains S.	
40.00	Set temporary 1/4 sec. cor.	
48.50	Deep track in hollow drains S.	
		32.00
79.60	Intersect W. boundary of townships 11 Mts. S. of cor. to secs 25, 30, 31 & 36 from which	40.00
	S. 89° 56' E. on true line between secs. 30 & 31	
39.60	Set sandstone 14 x 8 ± 5 in 9 in. deep marked 1/4 on	

R. 4 ½ W. Salt Lake Meridian 2000

BOOK-A-151

Chains N. side & raised a mound of stone for ¼ sec. cor.

79.60 The cor. to secs. 29, 30, 31 & 32

Land undulating

Soil 2nd rate

Timber scattering cedar

North between secs 29 & 30

Var: 16° E.

32.00 Foot of high hill

40.00 Set sandstone 17 x 11 x 7 in 10 in. deep marked ¼ on W. side & raised mound of earth from 4 pits each 24 x 12 x 12 in. for ¼ sec. cor.

Note: On account of the mountains the further survey of this township

Subdivision lines of T. 40 S. R 4½ W
Salt Lake Meridian –

is impracticable so I abandon line.

Land rolling
Soil 2nd rate
Timber scattering
cedars

Dec. 12th 1876.

General Description.

The surveyed portion of this township embraces the North part of Skum-Pah Valley, When land is agricultural – soil 1st & 2nd rate irrigable from Skum-Pah creek –
Finding large deposits of Gypsum in East portion I return the

following portions of
Ties: as Gypsum Land Viz:
S.W 1/4 Sec. 28; the E 1/2 of S.E.
1/4 of Sec. 29. the E 1/2 & S.W 1/4
of N.E 1/4, & S.E 1/4. Sec. 32.—
The N.W 1/4, N 1/2 of N.E 1/4, E 1/2
& S.W 1/4 of S.E. 1/4, and N.W
1/4 of S.W 1/4 Sec. 33. as
designated on the township plat.
Range 4 1/2 W, is explained
in notes at End of Sec. 32
of the 7th standard South
in range 4 W.

T. C. Bailey
U. S. Dep. Sur.

003

BO

U. S. S

Salt L

The fo

Su

Township

Executed

Under

day of

Dec

examined

planation

surveys th

201

BOOK-A-151

U. S. SURVEYOR GENERAL'S OFFICE,

Salt Lake City, Utah, April 3rd *187*7

The foregoing field notes of the survey of the Subdivision Lines of *Township No.* 40 S. *Range No.* 4½ W *Executed by* J. C. Bailey *Under his* first *contract of the* 4th *day of* September *187*6, *in the month of* December *187*6, *having been critically examined, the necessary corrections and explanations made, the said field notes, and the surveys they describe, are hereby approved.*

Nathan Kimball

Surveyor General for Utah.

7 BOOK-A-151 208

Examined by E. H. Cranwell C. C.

Field Notes

of

the Survey of the

East and North boundaries

of

Township 40 S. Range 5 West,

of

the Salt Lake Meridian

Utah Territory

By

J. G. Burrill,

Under Joint Contract of Bailey & Burrill

No. 71,

dated Sept. 4th 1876,

Surveyed Dec. 6th 1876,

Township 40 N. R. 5 West

East and north boundaries

4 6

6	5	4	3	2	1
7	8	9	10	11	12
18	17	16	15	14	13
19	20	21	22	23	24
30	29	28	27	26	25
31	32	33	34	35	36

2

1

East Boundary Tp. 40 S. R. 5 W,
Salt Lake Meridian. 210

Chains, December 6th 1876,
By. J. G. Burrill,
From the Standard Cor, to
T. 40 S. Rs. 4½ & 5 W,
I run,
North between Secs, 31 & 36,
Var. 16° E,
38,80 Road bears N.W. & S.E.
40,00 Set Sandstone 14×8×5 in,
9 in. deep, marked ¼ on
W. side & raised mound
of Earth from 4 pits each
24×12×12 in, for ¼ Sec. Cor,
2 80,00 Deposited small stone
marked with a cross (+)
1 in mound of earth raised
from 4 pits each 24×12×
12 in, for cor, to Secs, 25,
30, 31 & 36, and drove a
stake 24×2×2 in, 12 in,

East Boundary 40 S. R. 5 W.

Chains deep, marked 5 notches on N. & 1 on S. edges, in S. E. pit, from which, A cedar 14 in. dia bears S. 10 W. 20 lks. dist. marked S. 36. T. 40 S. R. 5 W. B. T. Cedar 14 in. dia. bears S. 80 E. 4 lks. dist. marked S. 31, T. 40 S. R. 4½ W. B. T.

Land level,

Soil pr rate,

No timber,

North between Secs. 25 & 30,

Var. 16° E.

36.50 Enter Cedar hills bear N. E & S. W.

40.00 Set Quartzite stone 23 x 16 x 10 in, 17 in. deep, marked ¼

Salt Lake Meridian

Chains,	on W. side, & raised mound of stones for 1/4 Sec. Cor.
55,00	Ravine drains E.
64,50	" " "
71,00	" " "
75,50	" " "
80,00	Set sandstone 16 x 12 x 8 in. 11 in. deep, notched 4 on N. & 2 on S. edges, & raised mound of stones for Cor. to Secs. 19, 24, 25 & 30, from which,
	Acedar 5 in. dia bears N. 80 E. 30 lks. dist. marked S. 19, T. 40 S. R. 4 1/2 W. B.T.
	Acedar 6 in. dia. bears S. 85 W. 29 lks. dist. marked S. 25, T. 40 S. R. 5 W. B.T.
	Land N 1/2. Cedar hills, Soil 2nd rate,

No Timber,
Note; On Account of the mountains forming the S. slope of the Rim of the Basin, I abandon the line here,

---

As it was impracticable to run the East boundary of this Tp, through the 6 miles, therefore from the Cor. to Tps, 39 & 40 S, Rs, 5 & 6 W, on the Kanab & Panguitch Guide line, I run, East on true line between Secs. 6 & 31,

Var. 16° E,

39.45 (Allowing for Convergency of Meridians) Set Sandstone

47.20
53.00
60.00
67.00
73.00
79.45

Salt Lake Meridian,

12x8x6, 8 in, deep, marked 1/4 on N, side & raised mound of stones for 1/4 Sec, Cor, from which,

Acedar 12 in, dia, bears S, 10° E, 12 lks, dist, marked 1/4 S, B, T,

47,20 Hollow drains S.E,

53,00 " " "

60,00 Flat ridge bears N. & S.

67,00 Descends,

73,00 Enter Sink Valley, bears N. & S,

79,45 Set Sandstone 28x14x5, in, 19 in, deep, notched 5 on E & 1 on S, edges & raised mound of stones for Cor, to Secs, 5, 6, 31 & 32,

Land rolling,

Soil 2nd rate,

Timber, Cedar & pine,

215 6

North boundary Tp. 40 S. R. 5 W.

Chains	
	East on true line between Secs, 5 & 32,
	Var, 16° E,
0,40	Brook runs S,
1,50	Road N. & S,
3,00	Leave Valley & Enter hills bear N. & S.
30,00	Top of hill,
40,00	Set Sandstone 18x11x3 in, 12 in, deep, marked 1/4 on N. side & raised mound of stones for 1/4 Sec, Cor,
80,00	Set Sandstone 15x10x3 in, 10 in, deep, Notched 4 on E, & 2 on W, edges & raised Mound of stones for Cor, to Secs, 4, 5, 32, & 33.
	Land rolling, Soil 2nd rate, Timber, Scattering Cedar & pine, Note, Abandon line here at foot of Mountains, bear N. & S,
	Dec, 6th 1876,
	J. G. Burrill,

BOOK-A-151

Jackson Meridian

For General Description
and Approval see end of
Subdivisions of this Ps.

214

U. S.

Sal

The

Towns

Execu

Under

day of

exami

planat

survey

218

BOOK-A-151

U. S. SURVEYOR GENERAL'S OFFICE,

Salt Lake City, Utah, April 3rd 187 7

The foregoing field notes of the survey of the East and North Boundary *Township No.* 4 S. *Range No.* 5 W., *Executed by* J. H. Burnett *Under his* said *contract of the* 4th *day of* September *1876, in the month of* December *1876, having been critically examined, the necessary corrections and explanations made, the said field notes, and the surveys they describe, are hereby approved.*

Nathan Kimball

Surveyor General for Utah.

BOOK-A-151

Examined by D.C.H. Cranwell. C.C.

Field Notes
of the
Survey of the
Subdivision lines of
Township 40 South
Range 5 West
of the
Salt Lake Meridian
Utah Territory
by
J. G. Burrill —
U. S. Dep. Surveyor.
under joint contract No. 71
of Barley & Burrill
Dated Sept. 4th 1876

Survey commenced Dec 7th 1876
" finished " 12th 1876.

773

Township 40 S. R. 5 West



6	48	5		4		3		2		1
47		46								
7	45	8	31	9	22	10		11		12
43		42		30		21				
18	41	17	29	16	20	15	12	14		13
39		38		28		19		12		
19	38	20	27	21	18	22	11	23		24
37		35		26		17		9		4
30	34	29	25	28	16	27	8	26	3	25
33		33		24		15		7		2
31	32	32	23	33	14	34	6	35	1	36

Subd

Chains

400

25.00

40.00

BOOK-A-151

Subdivision lines of T. 40 S. R 5 W.
Salt Lake Meridian —

229

Survey commenced
Dec. 7th 1876 by J. G. Burrill
On account of the
mountains I find it impracticable to survey the northeast
portions of this township.
I begin at the Standard
Cor. to secs 35 & 36 on the
South boundary of the Town-
ship & run
North betw secs 35 & 36
Var. 16° E.

Chains

4.00 6. Point of large lava pile
25.00 Wash at foot of lava beach
drains E.
40.00 Set Trachyte 16 x 6 x 5 in 10 in
deep marked 1/4 on W. side &
raised mound of earth from
4 pits each 24 x 12 x 12 in

Subdivision lines of T. 40 S

225

Chains		Chains
	for ¼ sec. cor.	
51.60	Road from Upper Kanab to Skoonpah bears E & W.	
80.00	Set a sand stone 12 x 8 x 7 in 8 in deep marked with one notch on S. & E edges & mixed a mound of stones for cor. to secs 25, 26 35 & 36	40.00
	Land level	
	Soil white	80.00
	No timber	

East on random line between secs 25 & 36

Var. 16° E.

26.00	Enter hills leave flat bears NE & SW.	3.00
40.00	Set temp. ¼ sec. cor.	40.00
80.00	Intersect E boundary of T.	

R 5 W. Salt Lake Meridian

Chains	
	at cor to secs 25 & 36
	from which
	West on true line
	betw secs 25 & 36
40.00	Set sandstone 18 x 8 x 7 in
	12 in. deep marked 1/4 on N.
	side & raised a mound of
	earth from 4 pits each 24 x 12
	x 12 in for 1/4 sec. cor.
80.00	The cor. to secs 25, 26, 35 & 36
	Land undulating
	Soil 2nd rate
	Timber, none

	North betw secs 25 & 26
	Var. 16° E.
3.00	Foot hills bear N.E & S.W.
40.00	Set sandstone 11 x 9 x 6 in
	4 in deep marked 1/4 on W.

Subdivision lines of T. 40 S. R. 5 W.

Chains		Chains
	Side & mound of stones for ¼ sec cor.	1.50
		3.00
80.00	Sd sandstone 12 × 8 × 7 in. 8 in deep marked 1 notch on E. & 2 on S edges & mound of stones for cor to secs 23, 24, 25 & 26 from which	25.00
		26.50
		29.50
		36.50
	A pine 10 in dia, bears S. 80° E. 45 lks. dist. marked S 25 T. 40 S R 5 W. B. T.	40.00
		48.00
		57.50
	A cedar 12 in. dia. bears N. 75° E 52 links dist marked S 24 B T.	60.00
		74.50
	Land rolling Soil 2nd rate Timber Cedar	80.00

East on random line to secs 24 & 25 Var. 16° E. 40.00

R. 5 W. Salt Lake Meridian

Chains	
1.50	Head of hollow drains S.E.
5.00	Ridge bears N.W. & S.E.
25.00	Hollow heads N.W.
26.50	" " N.
29.50	" " N.E.
36.50	Top of ridge spur bears N. 10 chs from ridge S. 20 chs bears N.W. & S.E.
40.00	Set temp. 1/4 sec. cor.
48.00	Ridge bears N & S.
57.50	Ravine head drains N.E.
60.00	Descend
74.50	Ravine drains N.E.
80.00	Intersect E. boundary of T. 30 lks S. of cor to secs 24 & 25 from which South 89° 47 W. on true line bets secs 24 & 25.
40.00	Set sandstone 20 x 14 x 5 in 15 in deep marked 1/4 on N. side & raised mound of stones for

Subdivision lines of T. 40 S. R.

Chains		Chains
80.00	Fx 1/4 sec. cor.	
	The cor. to secs 23, 24, 25	54.20
	x 26	59.00
	Land undulating & broken	80.00
	Soil 2nd rate	
	Timber Cedar & Pine	
	Note: On account of the mountains I abandon the line here—	

From the Standard cor to secs. 34 & 35 on S. Boundary of Township 2 mls

North betw secs. 34 & 35

Var. 16° E.

40.00	Set brachyte 16 x 12 x 5 in. 12	15.00
	in. deep marked 1/4 on W. side	40.00
	& raised a mound of stones	
	for 1/4 sec. cor. at foot of	80.20

BOOK-A-151

R. 5 W. Salt Lake Meridian

230

Chains	
	Land lands bears E & W.
54.20	Road bears N. E. & S. W.
59.00	Enter hills bears E & W.
80.00	Marked stationary rock 3 x 2 x 1 foot above ground lying in root of prostrate cedar 1 notch on S & W on E edges & raised a mound of stones for cor to secs 26, 27, 34 & 35
	Land mostly level
	Soil 2nd rate
	Timber pine & cedars
	coal croppings near this Cor. N. E.

East on random line
betw 26 & 35
Var 16° E.

15.00	Wash drains S. E. enter flat
40.00	Set temps. 1/4 sec. cor.
	leave flat — enter hills
80.20	Intersect N. & S. line 36 lks

Subdivision lines T 40 S

Chains	
	N. of cor. to secs 25. 26. 35 & 36 from which N. 89° 45' W. one true line betw secs 26 & 35
40.10	Set sandstone 12 x 8 x 6 in 8 in. deep marked 1/4 on N. side with mound of stone for 1/4 sec. cor.
80.20	The cor to secs. 26, 27, 34 & 35 Land rolling. Soil 2nd rate. Timber cedar —

North betw secs 26 & 27
Var. 16° E.

10.00	Ridge N. E. & S. W.
40.00	Set sandstone 13 x 11 x 3 in. 8 in deep marked 1/4 on W. side & raised a mound of stones

Chains	
80.00	
10.00	
40.00	
50.00	

R 5 W. Salt Lake Meridian 232

Chains

60.00 for 1/4 sec. cor.
Set sandstone 16 x 10 x 5 in. 10 in deep marked 2 notches on E & S. edges & raised a mound of stone for cor. to secs 22, 23 26 & 27 from which
A cedar 12 in dia. bears N. 60° W. 75 lks dist marked 1° 40 S R 5 W. S 22 B. T.
Land undulating
Soil 2nd rate
Timber scattering cedars

East on random line
betw secs 23 & 26
Var 16° E.

10.00 Ridge bears N. & S.
40.00 Set temp. 1/4 sec. cor.
50.00 Saddle hollow drains N.E. & S

Subdivision lines of T. 40 S. R

Chains	
72.50	Ridge bears N. & S.
80.00	Intersect N. & S. line at cor. to secs 23, 24, 25 & 26 from which West on line between secs. 23 & 26
40.00	Set sandstone 12 x 12 x 5 in 8 in deep marked 1/4 on N. side & raised mound of stone for 1/4 sec. cor. from which A cedar 10 in. dia bears E. 60 lks dist marked 1/4 S. B.T.
80.00	The cor. to secs 22, 23, 26 & 27
	Land rolling ridges.
	Soil 2nd rate
	Timber Cedars

Chains

40.00

60.00

80.00

R 5 W. Salt Lake Meridian

Chains	
	North betw secs 22 & 23
	Var. 16 E
40.00	Set sandstone 14 x 9 x 4 in. 9 in deep marked 1/4 on W. side & raised mound of stone for 1/4 sec. cor.
60.00	Leave hills enter flat bears SW. & NE.
80.00	Set trachyte 16 x 12 x 3 in 10 in deep marked 2 notches on E & 3 on S. edges & raised a mound of stones for cor. to secs 15, ~~16~~ 14, 22 & 23 from which
	A square black trachyte in place marked with a (+) cross bears S. 85 E. 56 lks dist
	Land undulating
	Soil 2nd rate
	Timber scattering cedars

735 12

Subdivision lines of T. 40 S.

Chains	
	As the line will strike the mountains in less than 80 chs I run
	East on true line
	betw secs. 14 & 23
	Var. 16° E.
10.00	Foot of hills bear N.E & S.W.
40.00	Set sandstone 11×11×4 in - 7 in deep marked 1/4 on N. side & raised mound of stone for 1/4 sec. cor.
	Land undulating
	Soil 2nd rate
	Timber cedars.
	Note: I abandon the line here Dec. 7th 1876
	Dec. 8th 1876
	From the cor. to secs 14. 15, 22 & 23 I run
	North betw secs 14 & 15

BOOK-A-151

R. 5 W. Salt Lake Meridian

Chains	
	Var. 16° E.
21.40	Deep broad Wash drains S.E.
24.00	" " " " "
27.00	" " " " "
40.00	Enter hills, bears N.W. & S.E.
	Set sandstone 14 x 10 x 6 in. 9 in. deep marked 1/4 on W. side & raised a mound of stone for 1/4 sec. cor. from which
	A cedar 10 in. dia. bears S. 80 W. 26 lks dist. marked 1/4 S. B. T.
70.00	Leave hills, bears N.E. & S.W.
80.00	Set sandstone 18 x 10 x 4 in. 12 in. deep marked 2 notches on E. & 4 on S. edges & raised a mound of stones for cor. to secs. 10, 11, 14 & 15 from which
	A cedar 16 in. dia. bears N. 85° W. 43 lks dist marked T 40 S. R 5 W. S. 10 B. T.

Subdivision lines of T. 40 S.

Chains	
	Land rolling
	Soil 2nd rate
	Timber Cedars
	Note: On account of the mountains I abandon the line here —

From the Standard Cor. to secs 33 & 34 on S. boundary of T. I run

North betw secs 33 & 34

Var: 16° E.

17.50	Road bears N. W. & S. E.
40.00	Set sandstone 15 x 10 x 5 in 10 in deep marked 1/4 on W. side & raised a mound of stone for 1/4 sec. cor. from which A Cedar 10 in diam. bears N. 30 W. 40 lks dist marked

R 3 W. Salt Lake Meridian

Chains	1/4 S. B. T.
60.00	Road bears N. E & S. W.
74.80	" " N. W. & S. E.
80.00	Set Lava-stone 14 x 9 x 5 in. 9 in. deep marked 3 notches on E. & 1 on S. edge & raised a mound of stone, for cor to secs 27, 28, 33 & 34
	Land rolling
	Soil 2nd rate
	Timber scattering cedar

East on random line between secs 27 & 34 Var. 16° E.

10.00	Cr. Lava bench bears N.W. & S.E.
34.00	Leave same.
38.00	Road bears N.W. & S.E. around
40.00	Set temp 1/4 sec. cor.

239 16

Subdivision lines of T. 40 S.

Chains	
78.00	Ridge bears N. & S. descend.
80.00	Intersect N & S. line 35 lks S. of cor. to secs 26, 27. 34 & 35 from which
	S. 89° 45' W. on true line betw secs. 27 & 34
40.00	Set sandstone 24 x 16 x 5 in 18 in deep marked 1/4 on N. side & raised mound of stones for 1/4 sec. cor. from which
	A cedar 10 in dia. bears N. 60 W. 40 lks dist marked 1/4 S. B.T.
80.00	The cor to secs 27. 28, 33 & 34
	Land rolling
	Soil 2nd rate
	Timber scattering Pine

North betw secs. 27 & 28

Var. 16° 30' E.

R 3 W. Salt Lake Meridian –

Chains	
18.00	Enter trachyte bench bears N.W. & S.E.
40.00	Set sandstone 12 x 9 x 6 in. 8 in deep marked 1/4 on W. side & raised a mound of stone for 1/4 sec. cor.
80.00	Set trachyte 16 x 10 x 4 in. 10 in deep marked 3 notches on E & 2 on S. edges, with mound of stone for cor to secs 21, 22 27 & 28.
	Land rolling
	Soil 2nd rate
	Timber cedars & Pine

East on random line
betw. secs 22 & 27
Var. 16° E.

40.00	Set temp. 1/4 sec. cor.
53.00	Leave Lava bench
58.00	Road bears N. & S, Ascend

Subdivision lines of T. 40 S.

Chains	
80.00	Intersect N. & S. line at Cor. to secs 22, 23, 26 & 27 from which
	West on true line betw secs 22 & 27
40.00	Set sandstone 16 x 12 x 5 in. 10 in deep marked 1/4 on N. side & raised mound of stone for 1/4 sec cor.
80.00	The cor. to secs 21, 22, 27 & 28. Land rolling Soil 2nd rate Timber cedar & pine

---

North betw secs 21 & 22
Var. 16° E.

40.00	Set trachyte 12 x 10 x 5 in 8 in deep marked 1/4 on W. side, with mound of stone for 1/4 sec cor

BOOK-A-151

R. 5 W. Salt Lake Meridian

Chains	
40.00	Leave Lava beach N.E. & S.W.
80.00	On S.W. foot of extinct Volcano
	set Trachyte stone 15 x 12 x 4 in. 10 in deep
	marked 3 notches on E x S edges,
	with mound of stones for cor.
	to secs 15. 16. 21 & 22.
	Land mostly level
	Soil 2nd rate
	Timber scattering cedar

East on meander line
between secs 15 & 22
Var. 16° E.

20.00	Top of S. rim of Volcano
40.00	Set temp. 1/4 sec. cor.
53.25	Road bears N. & S.
80.00	Intersect N. & S. line 30 lks
	S. of cor. to secs 14. 15 22/23 &
	22/23 from which

Subdivision lines of T. 40 S. R 20 E.

Chains	
	S. 89° 47' W. on true line between secs 15 & 22.
40.00	Set trachyte 14 x 10 x 6 in. 10 in deep marked 1/4 on N. side, with mound of stones for 1/4 sec cor. at foot of S. E. Volcano slope
80.00	The cor. to secs 15, 16, 21, & 22
	Land rolling
	Soil 2nd rate
	Timber scattering cedar.

North betw secs 15 & 16
Var. 16° E.

31.50	Enter rock amphitheatre bears E & W.
34.00	Leave same
36.50	Leave lavabed bears N.E. & S.W.
40.00	Set trachyte 14 x 10 x 10 in 10 in deep marked 1/4 on W. side, with mound of stone for 1/4 sec. cor.

Chains
62.3
65.3
80.0
15.2
40.0
46.0
75.
76.0
78.0

R 5 W. Salt Lake Meridian

Chains	
62.30	Road bears E & W.
65.30	Stump of cedar on line
80.00	Set sandstone 14 x 12 x 6 in. 9 in deep marked 3 notches on E & W sides, with mound of stones for cor to sec 9.10.15 & 16
	Land undulating
	Soil sand mixed
	Timber scattering cedars

Dec. 8th 1876

Dec. 9th 1876

East on random line between secs 10 & 15

Var. 16° E.

15.20	Hollow wash drains S.
40.00	Set temp 1/4 sec. cor.
46.00	Wash drains S.E.
73.00	" " "
76.00	Trail bears N.W. & S.E.
78.00	S. point of ridge bears N

245 92

Subdivision lines of T 40 S. R 3

Chains	
80.00	Intersect N. & S. line at cor. to secs 10, 11 14 & 15 from which West on true line betw secs 10 & 15
40.00	Raised mound of earth from 4 pits each 24 x 12 x 12 in set stake in S. E pit marked 1/4 S for 1/4 sec cor.
80.00	The cor. to secs. 9. 10. 15 & 16 Land rolling Soil 2nd rate Timber scattering Pine & Cedar

North betw. secs 9 & 10
Var. 16° E.

19.00	Foot of mountains bears N.E & S.W.
40.00	Set trachyte 16 x 10 x 5 in 10 in deep marked 1/4 on W. side, with mound of stone for 1/4 sec. cor.

R 5 W. Salt Lake Meridian -

Chains	On account of the mountains I abandon the line here - Land south 19 chs level, balance rolling - Soil 1st rate Timber scattering pine & cedar.
√	
	From the standard cor. to secs 32 & 33 on S. boundary of township I run
	North betw secs 32 & 33
	Var. 16° E.
40.00	Set sandstone 16 x 7 x 5 - 11 in deep marked 1/4 on N. side, with mound of stones for 1/4 sec. cor.
41.25	Foot of steep slope bears E & W.
54.75	Enter plateau.
80.00	Set a sandstone 11 x 10 x 5 in 7 in deep marked 4 notches on E & 1 on S. edges, with mound of

247 24

Subdivisions lines of T. 40 S

Chains	
	Stones for cor to secs 28, 29 32 & 33
	Land rolling
	Soil 2nd rate
	Timber scattering cedar & pine

East on random line between secs 28 & 33 Var. 16° E.

34.50	Leave plateau descend
40.00	Set temp. 1/4 sec. cor.
57.00	Foot of slope enter flat bears N. W. & S.
63.00	Leave cedars
70.50	Road bears N. W. & S. E.
80.30	Intersect N & S line 36 lks. S. of cor to secs 27, 28, 33 & 34 from which

BOOK-A-151

R 5 W. Salt Lake Meridian

	Chains. S. 89° 45' W on true line between secs 28 & 33.
40.15	Set a sandstone 12 x 8 x 6 in. 8 in deep marked 1/4 on N. side, with mound of stone for 1/4 sec. cor.
80.30	The cor. to secs 28, 29, 32 & 33
	Land rolling
	Soil sandy
	Timber scattering cedars

North between secs 28 & 29

Var. 16° E.

13.00	Cañon drains S. W.
40.00	Set sandstone 12 x 10 x 7 in - 8 in deep marked 1/4 on W side, with mound of stone for 1/4 sec cor.
64.00	Leave plateau bears N. W. & S. E.
80.00	Set sandstone 14 x 8 x 5 in 9 in deep marked 4 notches on E. & 2 on S edges, with mound

249 26

Subdivision lines of T. 40 S.

	Chain of stone for. cor to secs 20, 21 28 & 29 from which	80.1
	A Pine 10 in. dia bears S. 70 W. 36 lks dist marked T. 40 S R 5 W. S. 29. B. T.	40.1
	A Cedar 7 in dia bears S. 65 E. 35 lks dist marked S. 28 B T.	
	A pine 9 in dia. bears N. 50 E. 28 lks dist marked S. 21 B. T.	80.1
	Land rolling	
	Soil 2nd rate	
	Timber scattering cedar & pine	

East on random line between secs 21 & 28
Var. 16° E.

15.20	Foot of bench hills bear N. & S.	40.0
34.00	Johnsonville & Kanab Road N. & S.	
36.00	Enter Lava bench bear N. E & S W.	
40.00	Set temp. ¼ sec. cor.	80.0

R 5 W. Salt Lake Meridian

Chains	
80.19	Intersect N. & S. line 15 lks E. of cor to secs 21, 22, 27 & 28 from which S. 89° 54' W. on true line betw secs 21 & 28
40.10	Marked black lava rock in place 30 x 10 x 10 feet above ground 1/4 on N. side & raised a mound of stones for 1/4 sec. cor.
80.19	The cor. to secs 20, 21, 28 & 29 Land broken Soil 2nd rate Timber scattering cedars

North betw secs 20 & 21

Var. 16° E

40.00	Set trachyte 20 x 12 x 10 in. 15 in deep marked 1/4 on W. side, with mound of stone for 1/4 sec. cor.
80.00	Set sandstone 18 x 18 x 4 in

251 28

Subdivision line of S. 40 S.

Chains	
	12 in deep marked 4 notches on 6 & 3 on S. edges & mixed mound of stones for cor to secs 16, 17, 20 & 21
	Land undulating
	Soil 2nd rate
	Timber scattering cedar & pine

East on random line
betw secs 16 & 21
Var. 16° E.

18.00	Foot of Main ridge bears N. & S.
40.00	Set temp ¼ sec. cor.
45.00	Top of low ridge bears N. & S.
49.50	Foot " " " " "
52.50	Ranch & Johnsonville Road bears N. & S. 10 lks thence W. 10 lks, thence S. of S.
80.36	Intersect N. & S line at cor to secs 15, 16, 21 & 22 from which

West on true line

R. 5. W. Salt Lake Meridian.

Chains

between secs 16 & 21

40.18 Set sandstone 14 x 8 x 6 in 9 in deep marked 1/4 on N. side & mixed a mound of stones for 1/4 sec. cor.

80.36 The cor to secs 16 17, 20 & 21

Land undulating

Soil 1st rate

Timber scattering cedar & pine

Dec. 9th 1876

Dec 11th 1876

North between secs 16 & 17

Var. 16° E.

Ascend

20.65 Enter plateau bears N E & S W.

40.00 Set sandstone 18 x 12 x 4 in 12 in deep marked 1/4 on W. side, with mound of stones for 1/4 sec cor

80.00 Set trachyte 18 x 12 x 6 in 12 in deep marked 4 notches on E & S. edges, with mound of stones

Subdivision lines of T. 40 S.

Chains		R.
	for cor to secs 8.9.16 & 17	Chains 40.15
	Land rolling	
	Soil 2nd rate	
	Timber scattering cedar	80.30

East on random line
betw secs 9 & 16
Var. 16° E.

25.00	Leave plateau descend	
27.70	Enter hollow bears N & S.	
34.35	Road bears N & S. forks 3.50 chs. S. one fork bearing E & the other S.	33.00
40.00	Set temp 1/4 sec. cor.	40.00
55.00	S. point of Mountain bears N W & N	
80.30	Intersect N. & S. line at cor to secs 9.10,15 & 16 from which	

West on true line
betw secs 9 & 16

R. 5 W. Salt Lake Meridian

Chains
40.15 Set sandstone 18 x 12 x 6 in. 12 in deep marked 1/4 on N. side, with mound of stone for 1/4 sec. cor.

80.30 The cor to secs 8. 9. 16 & 17

Land rolling

Soil 2nd rate

Timber scattering pine & cedar.

North betw secs 8 & 9

Var. 16° E.

33.00 Road bears E & W.

40.00 Set sandstone 13 x 8 x 7 in. 9 in deep marked 1/4 on W. side, with mound of stones for 1/4 sec cor

Land level

Soil 2nd rate

No Timber

Note: On account of mountains I abandon the line here —

Subdivision lines of T. 40 S

Chains		Chains
	From the Standard cor. to secs 31 & 32 on S. Boundary of T. 2 mm	40.00
	North betw. secs 31 & 32	80.15
	Var: 16° E.	
	Descend	
29.50	Enter hollow drains S. E.	
40.00	Set a sandstone 14 x 10 x 7 - 9 in deep marked 1/4 on W. side, with mound of stone for 1/4 sec. cor.	40.08
50.50	Leave hollow flat ascend	80.15
70.25	Enter plateau bears E & W.	
80.00	Set sandstone 11 x 11 x 5 - 7 in deep marked 1 notch on S & 5 on E. edges with mound of stones for cor to secs 29 30, 31 & 32	
	Land rolling & broken	
	Soil 2nd rate	
	Timber pine & cedar	

BOOK-A-151

R 5 W. Salt Lake Meridian

Chains	
	East on random line between secs 29 & 32 Var. 16° E.
40.00	Set temp. 1/4 sec. cor.
80.15	Intersect N. & S. line 18 lks N. of cor. to secs 28, 29, 32 & 33 from which N. 89° 32' W. on true line between secs 29 & 32
40.08	Set a sandstone 10 x 10 x 6 in. 6 in deep marked 1/4 on N. side, with mound of stones for 1/4 sec. cor.
80.15	The cor. to secs 29, 30, 31 & 32 Land level plateau Soil 1st rate Timber scattering pine & cedars

West on random line between secs 30 & 31 Var. 16° E.

Subdivisional lines of T. 40 S.

Chains		Chains
30.00	Leave plateau - descend	40.00
40.00	Set a temp. 1/4 sec. cor.	
54.90	Ravine drains N. enter foot hill bench	53.00
79.89	Intersect Guide Meridian 40 lks S. of cor. to secs 30 & 31 from which	80.00
	S. 89° 43' E. on true line between secs 30 & 31	
39.89	Set sandstone 11 x 11 x 8 in - 9 in. deep marked 1/4 on N. side, with mound of stone for 1/4 sec cor.	
79.89	The cor. to secs. 29. 30. 31 & 32	
	Land mostly broken	
	Soil red sandy	
	Timber scattering cedar & pine	

North between secs 29 & 30

Var. 16° E.

17.00	Leave plateau bears NE & SW.

BOOK-A-151

85

258

R 5 W. Salt Lake Meridian—

Chains	
40.00	Set a limestone 10 × 10 × 7 in. 6 in deep marked ¼ on W. side, with mound of stones for ¼ sec. cor.
53.00	Ravine in cañon hollow drains S. W. ascend.
80.00	On S. edge of plateau bears N. E. & S. W. set sandstone 10 × 8 × 7 in – 7 in deep marked 2 notches on S. & 5 on E. edges with mound of stone for cor. to secs 19. 20. 29 × 30 pine 12 in. dia bears S. 40° E. 40 lks dist marked S. 29. T 40 S. R 5 W. B. T.
	Land broken cañon slopes
	Soil 1st rate
	Timber cedar & pine

East on random line between secs 20 & 29
Var 16° E.

Subdivision lines of T. 40 S.

Chains	
5.00	Gulch drains S.E.
20.75	" " S.W.
28.50	Enter plateau bears N & S.
40.00	Set temp ¼ sec. cor.
74.00	Leave plateau bears N.W & S.E
80.10	Intersect N. & S line 16 lks N of cor to secs 20, 21, 28 & 29 from which N 89° 53' W on true line betw secs 20 & 29
40.05	Set a charred pine stake 48 x 4 x 4 marked ¼ on N. side, 12 in deep in mound of earth raised from 4 pits each 24 x 12 x 12 in for ¼ sec. cor.
80.10	The cor to secs 19, 20, 29 & 30
	Land mostly level
	Soil 1st rate
	Timber, few scattering cedars & pine

Dec 11th 1876

BOOK-A-151

R 5 W. Salt Lake Meridian

Chains

Dec. 12th 1876

West on random line
betw secs 19 & 30
Var. 16° E.

26.50 Descend

46.00 Set temp. ¼ sec cor.

46.00 Enter foot hills - broken bench.

67.00 Hollow drains S. W.

79.94 Intersect Guide Meridian 28 chs S
of cor. to secs 19 & 30 from which
S 89° 48' E on true line
betw secs 19 & 30

39.94 Set sandstone 16 x 8 x 7 in 10 in dep
marked ¼ on N. side, with mound
of stones for ¼ sec cor.

79.94 The cor. to secs 19, 20, 29 & 30.
Land broken
Soil 2nd rate
Timber scattering pine & cedar

Subdivision lines of T. 40 S.

Chains	
	North betw secs 19 & 20
	Var. 16° E.
40.00	Marked a stationary sand rock 36 × 24 × 12 in. 1/4 on N. side & raised mound of stones for 1/4 sec. cor
55.00	Leave plateau bears E & W. — descend
73.50	Enter flat hollow.
80.00	Set a sandstone 15 × 12 × 5 in. 10 in deep marked 3 notches on S. & 5 on E. edges, with mound of stones for cor to secs 17, 18, 19 & 20
	Land broken & level
	Soil 2nd rate
	Timber scattering cedar & pine

East on random line
betw secs 17 & 20
Var 16° E

Ascend

BOO

R. 3

Chains
30.00
40.00
65.00
80.06
40.03
80.06

BOOK-A-151

R. 5 W. Salt Lake Meridian 39 267

Chains	
30.00	Enter plateau
40.00	Set temp ¼ sec. cor.
65.00	Leave plateau descend
80.06	Intersect N. & S line 22 lks S. of cor to secs 16. 17. 20 & 21 from which L. 89° 57' W. one tree line between secs 17 & 20.
40.03	Set a charred cedar stake 48 x 4 x 4 in. 24 in deep, marked ¼ on N. side & raised mound of earth from 4 pits each 24 x 12 x 12 for ¼ sec cor.
80.06	Rec cor. to secs 17 18 19 & 20 Land level & broken Soil 2nd rate Timber scattering pine & cedar

West on random line between secs 18 & 19 Var. 16° E

Subdivision lines of T. 40 S. R 5

Chains	
40.00	Set temp. 1/4 sec. cor.
43.00	Sink Creek bed (dry) drains S. W.
60.00	Wash " "
79.96	Intersect Guide Meridian at cor to secs 18 & 19 from which
	East on true line between secs 18 & 19
39.96	Set a sandstone 15 x 10 x 6 10 in deep marked 1/4 on N. side & raised a mound of earth from 4 pits each 24 x 12 x 12 in for 1/4 sec. cor.
79.96	The cor. to secs 17, 18, 19 & 20 -
	Land level
	Soil 1st rate
	No timber

Chains	
	16.50
	40.00
	53.00
	62.00
	67.00
	71.50
	80.00

BOOK-A-151

R 5 W. Salt Lake Meridian

Chains	
	North betw secs 17 & 18
	Var. 16° E
	Ascend
16.50	Top of slope enter plateau
40.00	Set sand stone 10 x 10 x 7, – 6 in deep marked ¼ on W. side with mound of stones for ¼ sec. cor.
53.00	Descend
62.00	Enter flat bears N. E & S. W.
67.00	Wash drains S. W.
71.50	Road from Upper Kanab to Kanarrah bears N. E & S. W. at foot of slope
80.00	Set limestone 14 x 14 x 6 in 9 in deep marked 5 notches on E & 4 on S. edges, with mound of stones for cor. to secs. 7, 8, 17 & 18

Subdivision lines of T. 40 S. R

Chains		Chains
	Land undulating	
	Soil. 2nd rate	
	Timber scattering cedar & pine	40.00
	East on random line between secs 8 & 17 Var: 16° E.	80.00
	Descend	
9.50	Enter hollow drains S.W.	
11.00	Road to Skonnejah bears N.E & S.W.	
18.00	Wash drains S.W.	
21.00	Ascend-	
33.00	Enter plateau "	
40.00	Set temp ¼ sec. cor.	2.50
80.00	Intersect N. & S. line at cor to secs 8, 9, 16 & 17 from which	14.2

R 5 W. Salt Lake Meridian

Chains	
	West on true line betw secs 8 & 17
40.00	Set sandstone 24 x 6 x 4 in. 18 in deep marked 1/4 on N. side, with mound of stones for 1/4 sec. cor.
80.00	The cor. to secs 7. 8. 17 & 18 Land broken & level Soil, 1st rate Timber scattering cedars & pine
	West on random line betw. secs. 7 & 18 Var. 16° E.
	Ascend
2.50	Ridge point bears S. 2 chs. Indication of coal bed at this point; descend,
14.20	Road to Lkoompah bears

Subdivision lines of T 40 S. R.

Chains	N. W. & S. E. outer Sink Valley flat	Chains
29.75	Sink Creek 5 lks wide, 6 in. deep runs S. W.	
40.00	Leave flat ascend - Set temp 1/4 sec cor.	10.00
64.00	Ridge bears N & S. - thence descend.	40.00
79.67	Intersect Guide Meridian at the cor. to secs 7 & 18 from which	
	East on true line betw secs 7 & 18	63.00
39.67	Set sandstone 12 x 8 x 6 in 8 in deep marked 1/4 on N. side & raised a mound of stones for 1/4 sec. cor.	80.00
79.67	The cor. to secs 7, 8, 17 & 18.	
	Land undulating.	
	Soil 2nd rate	
	Timber scattering Pine & Cedar.	

R. 5 W. Salt Lake Meridian

Chains	
	North betw secs 7 & 8
	Var. 16° E.
	Record to
10.00	Ridge point bears N.E. & S.W.
	Record.
40.00	Foot of slope bears N.E & S.W.
	Set a sandstone 16 x 12 x 5 in
	10 in deep marked 1/4 on W.
	side, with mound of stones
	for 1/4 sec. cor.
63.00	Wash drains S.W.
80.00	Set sandstone 20 x 12 x 4 in
	15 in deep marked 5 notches
	on S. & E edges, with mound
	of stones for cor to secs 5, 6,
	7 & 8
	Land N. ½ level S ½ broken
	Soil 2nd rate
	Timber scattering cedars

Subdivision lines of T. 40 S.

Chains		Chains
	As the line will strike high mountains in less than 80 chs I run	
	East on a true line	2.39
	betw secs 5 & 8	9.00
	Var. 16° E.	
10.00	Point of ridge bears N. & S	23.00
34.00	Wash drains S. W.	40.00
40.00	Foot of steep mountain	63.00
	slope bears N.E & S.W.	79.00
		79.65
	Set sandstone 10 x 10 x 6 in	
	6 in deep marked 1/4 on N.	
	side, with mound of	
	stones for 1/4 sec cor	
	Land level	39.65
	Soil 2nd rate	
	No timber	
	I abandon the line here.	
		7965

BOOK-A-151

R 5 W. Salt Lake Meridian 370

Chains	
	West on random line betw secs 6 & 7 Var. 16° E
2.39	Road bears N. & S.
9.00	Sink Creek at foot of hills runs S.
23.00	Enter plateau.
40.00	Set temp. 1/4 sec cor
63.00	Descend
79.00	Wash in Ravine drains S.
79.65	Intersect Guide Meridian at cor to secs [redacted] 6 & 7 from which
	East on true line betw secs 6 & 7
39.65	Set sandstone 12 x 8 x 6 in. 8 in deep marked 1/4 on N. side, with mound of stones for 1/4 sec cor
79.65	The cor. to secs 5, 6, 7 & 8

Subdivision lines of T. 40 S. R 5 W 48

Chains	
	Land undulating
	Soil 2nd rate
	Timber scattering Pine & Cedar.

North on random line
between secs 5 & 6
Var 16° E

19.00	Foot of slope bearing nearly W.
40.00	Set temp. 1/4 sec. cor.
68.00	Leave slope - enter flat
76.00	Road bears S.E & S.W.
77.30	Pine Creek runs S.W.
80.10	Intersect N. boundary of township at cor. to secs 5 & 6 from which

South on true line
between secs 5 & 6

40.00	Set a sandstone 11 x 10 x 6 in. 6 in. deep marked 1/4 on W. side & mound of stones

BOOK-A-151

Chains	for ¼ sec. cor.
80.10	The cor. to secs 5, 6, 7 & 8
	Land mostly broken
	Soil 2nd rate
	Timber scattering cedar & pine
	Dec. 12th 1876. —

General Description —

The lands in this township are agricultural, coal & timbered, the former & latter being in the west tier, central & S. E. portions of the township, the soil of which is first & second rates — Having found croppings of coal apparently of good quality in several places I return the following as coal lands viz:

Lots 2, 3, 4, 5, 6 & 7 — S W ¼ —

~~S. W 1/4~~ of N E 1/4, S E 1/4 of N. W 1/4 — W 1/2 S E 1/4 & E 1/2 S W 1/4 of sec 6. — Lots 3 & 4 S 1/2 N. W 1/4 — N 1/2 S. W. 1/4 & S E 1/4 S. W. 1/4 sec 5 — Lots 1, 2 & 3, E 1/2 N. W 1/4 — W 1/2 N E 1/4 — N E 1/4 S W 1/4 & N W 1/4 S E 1/4 sec 7. — N 1/2 S. W. 1/4, S. E. 1/4 N. W 1/4 & E 1/2 S E 1/4 sec 8. — W 1/2 S W 1/4 & N 1/2 S. E. 1/4 sec 9 — All of sec 17 except the N. W. 1/4 of N. W. 1/4; — The S E 1/4 N E 1/4 & E 1/2 S E 1/4 sec 19. All of secs 20 & 29. — N 1/2 of N 1/2 sec. 32 — S. W 1/4 N. W 1/4 & S W 1/4 Sec. 28 — E 1/2 of E 1/2 sec 27 — W 1/2 sec 23 — W 1/2 S W. 1/4 & N 1/2 sec 26 N 1/2 of sec 25 —

BOOK-A-151 37 244

U. S. SURVEYOR GENERAL'S OFFICE,

Salt Lake City, Utah, April 3" 1877.

The foregoing field notes of the survey of the Subdivision lines of

Township No. 40 S. *Range No.* 5 W.

Executed by J. G. Burrill

Under his joint *contract of the* 4

day of September 1876, *in the month of*

December 1876, *having been critically examined, the necessary corrections and explanations made, the said field notes, and the surveys they describe, are hereby approved.*

Nathan Kimball

Surveyor General for Utah.



9 BOOK-A-151 5 12 278

Examined by C. H. Cranwell. C.C.

Dest Lists

JMR

Field Notes
of the
Survey of the
West and North boundary of
Township 40 South
Range 6 West
of the
Salt Lake Meridian
Utah Territory
by
J. G. Burrill
U. S. Dep. Surveyor
under joint contract No. 71
of Barley & Burrill
Dated Sept. 4th 1876

Surveyed Dec. 13th 1876.

349

Township 40 S. R. 6 West

West and North boundary

5 4



BOOK-A-151

West boundary of T. 40 S. R. 6 W.
Salt Lake Meridian 280

Dec. 13th 1876

by J. G. Burrill

From the standard Cor. to
T. 40 S. R 6 & 7 W I run
North betw secs 31 & 36
Var. 16° E

Chains

40.00 Set charred cedar post 48 x
x 3 x 3 in 12 in deep marked 1/4
on W. side in mound of earth
from 4 pits each 24 x 12 x 12 in
for 1/4 sec. cor.

80.00 Set sandstone 16 x 10 x 3 x 10 in
deep marked 5 notches on N x
1 on S. edges & raised a mound
of earth from 4 pits each 24 x 12
x 12 in for cor to secs 25. 30 31
& 36

Land undulating - Soil 1st rate
Timber scattering cedar

West boundary T. 2 40 S. R 6 W.

Chains	
	North. bet.s secs 25 & 30
	Var. 16° E.
15.00	Descend
40.00	Set limestone 18 x 6 x 3 in. – 12 in. deep marked 1/4 on W. side & raised a mound of earth from 4 pits each 24 x 12 x 12 for 1/4 sec. cor.
53.00	Rocky wash drains N. W. ascend
64.50	Road bears N. W. & S. E.
80.00	Set sandstone 19 x 13 x 4 in. 14 in. deep marked 4 notches on N & E on E edges with mound of stones for cor. to secs 19 24. 25 & 30
	Land undulating
	Soil 1st rate
	Timber scattering
	Cedars

Chains
32.50
40.00
80.00

Salt Lake Meridian

Chains

North bet secs 19 & 24
Var. 16° E.

32.50 Road to Upper Kanab bears E. & W.

40.00 Set sandstone 12 x 10 x 5 in. 8 in deep marked 1/4 on W. side & raised a mound of stones for 1/4 sec. cor.

80.00 Set sandstone 15 x 10 x 5 in 10 in deep marked 3 notches on N. & S. edges & raised a mound of stones for cor to secs 13, 18, 19 & 24 on S. side of open hollow
Land broken
Soil 2nd rate
No timber

Note. I abandon the line here on account of the mountains

North boundary T. 40 S. R 6 W.

Dec. 13th 1876 by

The West boundary not being run through the full 6 miles thereof from the established cor. to Townships 39 & 40 S. — R's 5 & 6 W. on the Guide Meridian viz "Sandstone 24 × 12 × 7 in with monument of stones"

I run

West on true line between secs 1 & 36

Var. 16° E.

Chains

40.00 Set sandstone 14 × 10 × 7 in. 9 in. deep marked 1/4 on N. side & raised a mound of stones for 1/4 sec. cor.

50.00 Top of hill — vast plateau & descend to

BOOK-A-151

Salt Lake Meridian

Chains	
74.00	Canon drains N. W.
80.00	Set sandstone 14 × 8 × 5 in. 8 in. deep marked 1/4 notch on E & 5 on W. edges & mound of stones for cor. to secs. 1. 2. 35 & 36
	Land rolling
	Soil 2nd rate
	Timber scattering pine & cedar

West on true line
between secs 2 & 35
Var. 16° E.

20.00	Leave hills enter creek flat
25.00	Kanab Creek runs S. W.
32.40	Road to Kanab bears N. E. & S. W.
40.00	Set sandstone 14 × 10 × 9 9 in. deep marked 1/4 on N. side & raised mound of

255 6

North boundary of T. 40 S R

Chains	
	X stones for ¼ sec. Cor.
42.50	Land flat & ascends in hollows bear N. E. & S. W.
80.00	Set sandstone 18 x 12 x 4 in 12 in deep marked 2 notches on E & 4 on W. edge & raised a mound of stones for cor. to secs 2, 3, 34 & 35
	Land rolling
	Soil 2nd rate
	Timber cedar and scrub oak -
	Note: The line further West is impracticable on account of the mountains
	Dec. 13th 1876
	by J. G Burnell

R 6 W. Salt Lake Meridian

For General description and approval see end of subdivision notes of this township.

U. S. SU

Salt La

The foreg

New

Township

Executed b

Under

day of

Decem

examined, t

planations

surveys the

BOOK-A-151

U. S. SURVEYOR GENERAL'S OFFICE,

Salt Lake City, Utah, April 2" 187 7

The foregoing field notes of the survey of the West and North Boundary *Township No.* 4 S, *Range No.* 6 W *Executed by* J. H. Burrill *Under* his first *contract of the* 4th *day of* September *187*6, *in the month of* December *187*6, *having been critically examined, the necessary corrections and explanations made, the said field notes, and the surveys they describe, are hereby approved.*

Nathan Kimball

Surveyor General for Utah.

10 BOOK-A-151 613 292

Descriptive Lists made

Examined by C. H. Cranwell. C. C.

Field Notes
of the
Survey of the
Subdivision lines of
Township 40 South
Range 6 West
of the
Salt Lake Meridian
Utah Territory —
by
Bailey & Burrill
U. S. Dep. Surveyors
under their joint Contract
No 71
dated Sept. 4th 1876.

Survey commenced Dec. 13th 1876
" completed " 17th 1876

44

293

Township 40 S. R. 6 West



Chains
40.00
62.00
80.00

BOOK-A-151

Subdivisions lines of T. 40 S., R. 6 W.
Salt Lake Meridian — 294

Survey commenced
Dec. 15th 1876 by J. C. Bailey.

From the Standard cor. to
secs. ~~34 & 35~~ 35 + 36 on S. Boundary of
township 2 miles.

North bet secs. 35 & 36.

Var. 16° E.

Chains

40.00 Set Sandstone 16 x 10 x 5 ins. 1 in. deep marked 1/4 on W. side & mound of stones for 1/4 sec. cor.

62.00 Ridge bears N.E. & S.W.

80.00 Set boulder 16 x 9 x 5 ins. 11 ins deep marked 1 notch on E & S. edges with mound of Earth mixed from 4 pits each 24 x 12 x 12 ins for cor. to secs. 25, 26, 35 & 36.

Land rolling

Chains	
	Soil 2nd rate
	No timber
	East on random line
	betw secs. 25 & 36
	Var. 16° E.
40.00	Set temp. 1/4 sec. cor.
60.00	Leave Sink Valley Flat, ascend.
80.40	Intersect Guide Meridian 20 lks
	N. of cor. to secs 25 & 36 from which
	N. 89° 57' W. on true line
	betw secs 25 & 36
40.20	Set sandstone 20 x 10 x 8 in. 14
	in. deep marked 1/4 on N. side
	with mound of stones for 1/4 sec cor
80 40	The cor. to secs 25, 26, 35 & 36.
	Land rolling
	Soil 1st rate
	Timber scattering pine &
	cedars.

R 6 W. Salt Lake Meridian

BOOK-A-151

276

Chains	
	North betw. secs 25 & 26
	Var. 16° E.
00.10	Wash drains W.
10.50	Leave Sink Valley Flat. Ascend.
12.00	Ridge bears N.E & S. W.
40.00	Set trachyte 12 x 7 x 5 _. 8 in deep marked 1/4 on W. side & raised a mound of earth from 4 pits each 24 x 12 x 12 in. for 1/4 sec. cor. from which
	A cedar 7 in. dia bears S. 65° W. 28 lks dist marked 1/4 S. B. T.
80.00	On Ridge bears N.W. & S.E. marked A cedar 8 in. dia. 1 notch on E & 2 on S. edges for cor to secs. 23 24 25 & 26 from which
	A cedar 6 in. dia bears S. 15° W 60 lks. dist marked S. 26 B.T.
	A cedar 20 in. dia. bears N. 60° W 88 lks. dist marked S 23 B.T.

Subdivision lines of T. 40 S.

Chains	
	Corner tree marked T. 40 S. R. 6 W.
	Land rolling
	Soil 2nd rate
	Timber a few cedars

East on random line
betw. secs 24 & 25
Var 16° E.

40.00	On. cedar ridge bears N & S.
	set temp 1/4 sec cor.
80.00	Intersect Guide Meridian 35 lk.
	N. of cor. to secs 24 & 25 from which
	N. 89° 45' W. on true line
	betw secs 24 & 25
40.00	Set sandstone 14 x 8 x 7. 9 in
	deep marked 1/4 on N. side & raised
	mound of stones for 1/4 sec. cor.
80.00	The cor. to secs 23, 24, 25 & 26
	Land rolling — Soil 2nd rate
	Timber a few cedars

North betw secs. 23 & 24
Var. 16° E.

Descend

6.00 Enter flat bears N. E & S. W.

40.00 Set sandstone 30 x 6 x 5 in.
20 in. deep marked 1/4 on W. side
with mound of stones for 1/4 sec cor.
leave flat.

42.00 Ridge bears S. W. & N. E.

57.00 Along E. side of hollow draining S

80.00 At head of hollow draining S 10° W.
set sandstone 20 x 13 x 6 - 15 in.
deep marked 1 notch on E & 3 on
S. edges with mound of stones
for cor. to secs 13, 14, 23 & 24
from which
A pine 8 in dia bears S. 75° E 60 lks
dist marked S 24 I 40 S. R6W. B.T.
A Pine 4 in dia. bears N 80° W 30 lks
dist marked S. 14 B.T.

Subdivision lines of T. 40 S.

Land broken

Soil 2nd rate

Timber a few cedars

East on random line
betw secs 13 & 24
Var. 16° E.

To avoid a steep mountain
2 offset S. 25 chs to a point.
thence E. on offset line 55 chs. thence
N. 25 chs to

55.00 On true line at E. foot of
mountain bears N. & S.

80.00 Intersect Guide Meridian at
cor. to secs 13 & ~~N~~ 24 from which
West on true line
betw secs 13 & 24

40.00 The true 1/4 sec cor falling in
the mountains cannot be set
therefor at 25 chs 2 set sand-

BOOK-A-151

R 6. W. Salt Lake Meridian

Chains

stone 28 x 15 x 4 in 19 in deep
marked 1/4 W. C. on N. side x
raised a mound of earth from
4 pits each 24 x 12 x 12 in for
1/4 sec W. C. from which
A cedar 22 in. dia bears S 85° W
88 lks dist marked 1/4 S. W. C. B T.

80.00 S W cor. to secs 13, 14. 23 x 24

Land mountainous
Soil 2nd rate
Timber thick cedar & pine

North bars. secs 13 x 14
Var. 16° E.

20.00 Ridge bears N. E. & S. W.

40.00 Limestone 15 x 10 x 5 — 10 in deep
marked 1/4 on W. side with mound
of stones for 1/4 sec cor.

80.00 Set trachyte 20 x 20 x 10 in 14 in
deep marked 1 notch on E x 4 on S

Subdivision lines of T. 40 S. 8 R

Chs.		Chs
	edges with mound of stones for cor	
	to secs. 11. 12. 13 & 14 —	80.0
	Land mountainous	
	Soil 2nd rate	
	Timber cedars & pine	

East on random line
betw secs. 12 & 13
Var. 16° E.

19.00	Descend	40
40.00	Set temp ¼ sec. cor.	
47.50	Enter hollow drains S.	
55.00	Wash in hollow drains S.	80.
66.00	Leave hollow — ascend	
80.65	Intersect S. bn. 40 lks N. of cor	

to secs 12 & 13 from which
North 89° 42 W. one tree
betw. secs. 12 & 13

40 32	Set sandstone 22 x 14 x 10 — 15 in.

deep marked ¼ on N. side with

BOOK-A-151

R 6 W. Salt Lake Merid. 302

Chains	
	mound of stones for 1/4 sec. cor.
80.65	The cor. to secs 11. 12. 13 & 14
	Land very broken
	Soil 2nd rate
	Timber scattering scrub oak & cedar.

North betw secs 11 & 12

Var: 16° E.

40.00	Set sandstone 20 x 12 x 3 in. 14 in deep marked 1/4 on W. side with mound of stones for 1/4 sec. cor.
80.00	Set trachyte 20 x 12 x 3. 14 in deep marked 1 notch on E. & 5 on S. edges with mound of stones for cor to secs 1. 2. 11 & 12
	Land slightly undulating
	Soil 1st rate
	Timber scrub Oak & cedar.

Subdivision lines of T. 40 S.

Rs.	
	East on random line between secs. 1 & 12 Var: 16° E.
15.00	Head of hollow drains S. E.
20.75	do do S. W.
40.00	Set " " " set temp. 1/4 sec. cor.
80.10	Intersect Guide Meridian 27 lks N. of cor. to secs 1 & 12 from which N. 89° 49' W. on true line between secs. 1 & 12
40.05	Set trachyte 20 x 14 x 5 in. 14 in deep marked 1/4 on N. side with mound of stones for 1/4 sec cor.
80.10	The cor. to secs 1. 2. 11 & 12. Land undulating Soil 1st rate. Timber scrub cedar & Oak

Ch.	
	E
40.0	
62.5	
80.0	
40.0	
80.0	

BOOK-A-151

R. 6 W. Salt Lake Meridian 304

Chains	
	North on random line betw. secs 1 & 2 Var. 16° E.
40.00	Set temp 1/4 sec cor.
62.50	Top of hill leave platean bears N.E & S.W.
80.00	Intersect N. boundary of township at cor to secs 1 & 2 from which
	South on true line betw. secs 1 & 2
40.00	Set sandstone 12 x 10 x 4 in. 8 in deep marked 1/4 on W. side with mound of stones for 1/4 sec cor.
80.00	The cor. to secs 1.2 .11 & 12
	Land mostly level platean
	Soil 2nd rate
	Timber scrub oak & cedars
	Dec. 15th 1876
	J. C. Bailey

Subdivision lines of T. 40 S.

Chains	Dec. 15th " 1876 by J. G. Burrill
	From the Standard Cor. to
	secs. 34 & 35 on S. boundary of T.
	42 nds
	North betw secs 34 & 35
	Var. 16° E.
3.00	Bench bears N.E. & S.W. leave flat.
30.30	Iron bears E. & W.
37.00	Road N.W. & S.E. fr. Long Valley
	to Skonnpah
40.00	Set trachyte 16 x 10 x 8. 10 in.
	deep marked 1/4 on W. side with
	mound of stones for 1/4 sec. cor.
80.00	Set trachyte 20 x 18 x 10. 15 in
	deep marked 2 notches on E & 1 on S.
	edges with mound of stones for Cor.
	to secs 26 27 34 & 35 from which
	A cedar 13 in dia bears S. 45 E.
	20 lks dist marked S 35 T. 40 S.
	R. 6 W. B.T.

Chains	A cedar 14 in. dia bears N. 50 E. 19 lks dist marked S 26 B. T. Land timbered bench. Soil 2nd rate. Timber scrub cedar.
	East on random line betw secs. 26 & 35 Var. 16° E.
40.00	Set temp 1/4 sec. cor.
50.00	Foot of hills NW. & SE, enter flat.
51.50	Branch runs S.
61.00	Kanab Creek runs S. 4 lks wide
65.40	Road bears N. & S. acabin S. 16° W. 26 ch. dist.
78.00	Sink Valley Creek Bed drains S. 85° W.
80.35	Intersect N. & S. line 23 lks S. of cor. to secs 25. 26 35 & 36 from which S. 89° 50' W. on true line betw secs 26 & 35

Subdivisional lines of T. 40 S

Chains	
40.18	Set trachyte 20 x 10 x 7 in 14 in deep marked 1/4 on N. side with mound of stones for 1/4 sec. cor.
80.35	The cor. to secs 26, 27. 34 & 35
	Land undulating
	Soil 2nd rate
	Timber cedar on W. 1/2

North betw secs 26 & 27

Var. 16° E.

40.00	Set trachyte 14 x 8 x 8. 9 in deep marked 1/4 on W. side with mound of stones for 1/4 sec. cor. from which North end of Volcano bears 20 chs W.
80.00	Set trachyte 18 x 8 x 7 in 12 in deep marked 2 notches on E & S edges with mound of Stones for cor. to secs 22, 23. 26 & 27
	Land slightly rolling
	Soil 2nd rate — No timber.

R 6 W. Salt Lake Meridian 15

Chains	
	East on random line
	betw. secs 23 & 26
	Var. 16° E.
35.00	Leave bench enter Kanab bottom bears N. & S.
37.00	Kanab Creek 4 lks wide runs S.
40.00	Set temp. 1/4 sec. cor.
60.00	Road bears N & S.
72.50	Enter hills N & S.
80.65	Intersect N. & S line 30 lks N. of cor. to secs 23 24 25 & 26 from which
	N. 89° 47' W. on true line
	betw. secs. 23 & 26
40.32	Set trachyte 20 x 10 x 6. 14 in deep marked 1/4 on N. side with mound of stones for 1/4 sec. cor.
80.65	The cor. to secs 22, 23, 26 & 27. Land bench & level bottom Soil 1st & 2nd rate — No timber

Subdivision lines of T. 40 S.

389

Ruins	North betw secs 22 & 23
	Var. 16° E.
40.00	Set trachyte 16 x 11 x 7 in. 11 in deep marked 1/4 on W. side & raised a mound of stones for 1/4 sec. cor.
63.00	Cedar Grove
80.00	Set trachyte 14 x 12 x 10 9 in deep marked 2 notches on E. & 3 on S. edges. with mound of stones for cor to secs 14, 15, 22 & 23.
	Land undulating
	Soil 2nd rate
	Timber Cedar on N. 17 chs.

	East on random line betw secs 14 & 23
	Var. 16° E
20.00	Descend
30.00	Enter Kanab bottom
35.25	Bank of Kanab creek 75 feet deep
35.75	Kanab creek 20 lks wide 6 in

BOOK A-151

R. 6 W. Salt Lake Meridian —

340

Chains	deep runs S.
40.00	Set temp 1/4 sec cor
44.85	Old Ditch runs S.
49.40	Road bears N. & S.
60.50	Enter hills " N & S.
65.00	Top of low ridge " N. & S.
67.00	Head of hollow draining S
74.00	Ridge spur bears S. 25 chs.
79.00	Head of hollow draining S.
80.90	Intersect N. & S. line 36 lks N. of cor. to secs 13 14 23 & 24 from which N. 89° 45' W. on true line betw secs 14 & 23
40.45	Set trachyte 14 x 10 x 6. 9 in deep marked 1/4 on N. side & raised a mound of earth from 4 pits each 24 x 12 x 12 for 1/4 secor
80.90	The cor. to secs 14. 15, 22 & 23
	Land rolling — Soil 2nd rate
	Timber scattering pine

Subdivision lines of T. 40 S. R. 18

Chains

North betw secs 14 & 15
Var. 16° E.

40.00 Set trachyte 12 x 9 x 8 – 8 in deep marked 1/4 on W. side with mound of stones for 1/4 sec. cor.

57.00 Road bears N. E. & S. W.

80.00 Set trachyte 12 x 10 x 6 8 in deep marked 2 notches on E & 4 on S. edges with mound of rocks on W. slop of W. rim of Crater for cor. to secs 10 11 14 & 15

Land undulating.

Soil 2nd rate.

Timber scrub cedar.

East on random line betw secs 11 & 14
Var. 16° E.

5.00 W. rim of volcano bears N. & S.

10.00 Bottom of S. end of Crater.

R. 6 W. Salt Lake Meridian

BOOK-A-151

Chains	extends 5 chs. N. in bottom & 25 chs on Top —
20.00	Top of crater run bears N. & S
24.00	Foot of crater
25.27	Road bears N. & S. W.
30.00	Enter bench slope bears N & S.
37.00	Enter flat at foot of rocky bench slope.
39.00	Kanab creek runs S.
40.00	Set temp 1/4 sec. cor.
41.50	Road bears N. & S.
44.50	Ditch drains S.
53.50	Enter hills leave flat bears N. & S & ascend to
80.00	Intersect N. & S line at cor. to secs 11. 12 13 & 14 from which West on true line betw secs. 11 & 14
40.00	Set trachyte 18 x 8 x 6. 12 in. deep marked 1/4 on N. side with

Subdivision lines of T. 40 S. 20

Chains

80.00 Mound of stones for 1/4 sec. cor.
The cor. to secs 10. 11. 14 & 15
Land broken & rocky
Soil 2nd rate
Timber scattering cedar & pine

North betw. secs 10 & 11
Var. 16° E

40.00 Sec sandstone 12 x 8 x 6 — 8 in
deep marked 1/4 on W. side & mound
a mound of earth from 4 pits
each 24 x 12 x 12 in for 1/4 sec cor
from which
A cedar 5 in dia. bears E.
5 lks dist marked 1/4 S. B T.

80.00 2 in hollow heads W. 20 chs.
forks N. W. & S. W. set sandstone
36 x 12 x 10 in. 24 in deep
marked 5 notches on S & 2 on
E edges with mound of stones

BOOK-A-151

R. 6 W. Salt Lake Meridian

Chains

for cor. to secs. 2. 3. 10 & 11
Land broken slopes E.
Soil 2nd rate
Timber scrub Oak & cedar.

East on random line
betw secs 2 & 11
Var. 16° E.

3.50 Wash in hollow drains S. E.
12.50 Ridge extends S. E. 18 chs.
15.00 Enter flat bears N. & S.
24.00 Road bears N & S.
27.00 Small pond 1 chs. in hollow drains S.
32.80 Kanab Creek runs S.
40.00 Set temp 1/4 sec. cor.
57.00 Enter hills bear N. & S.
66.34 Enter Plateau
80.19 Intersect N & S. line 25 lks N. of cor. to secs. 1. 2. 11 & 12 from which

N 89° 49 W on true line
betw. secs 2 & 11

Subdivision lines 22 of T. 40 S. 315

Chains	
40.10	Set sandstone 15 x 10 x 4 – 10 in deep marked 1/4 on N. side with mound of stones for 1/4 sec. cor.
80.19	The cor. to secs 2, 3, 10 & 11 Land undulating Soil 2nd rate Timber scattering cedar.

North on random line
betw secs 2 & 3.
Var. 16° E.

1.00	Wash drains S. E. ascend.
28.00	Top of hill enter plateau.
40.00	Set temp. 1/4 sec cor
58.00	Descend
69.00	Enter hollow drains E.
73.00	Wash in " " "
80.00	Intersect N. & S. line at cor to secs 2 & 3 from which

BOOK-A-151

South on true line
betw secs 2 & 3

40.00 Set sandstone 12 x 11 x 7 —
8 in deep marked 1/4 on W. side
with mound of stones for 1/4 sec. cor.

80.00 The cor. to secs 2. 3. 10 & 11
Land broken
Soil 2nd rate
Timber scattering cedar.
Dec. 15th 1876 J. G. Burrill

Dec. 16th 1876 by J. G. Burrill
From the Standard Cor.
to secs 33 & 34 on S. boundary
of township 2 run
North betw. secs 33 & 34
Var: 16° E.

40.00 Set sandstone 15 x 10 x 5 in. 10
in deep marked 1/4 on W. side
with mound of stones for 1/4 sec. cor.

52.00 Road in hollow bears E & W.

Subdivisions lines of T. 40 S.

317

Chains	
80.00	Marked a yellow Pine 30 in. dia. 3 notches on E & 1 on S. sides & "T. 40 S. R 6 W." for cor. to secs. 27, 28, 33 & 34
	Land S 1/2 broken N 1/2 nearly level.
	Soil 2nd rate
	No timber

East on random line between secs 27 & 34

Var. 16° E.

	Ascend to
3.25	Steep broken trachyte ledge bears N. & S.
40.00	Set temp 1/4 sec. cor.
50.00	Center Foot of Volcano bears 15 chs N.
80.00	Intersect N & S. line at cor. to secs. 26. 27. 34 & 35 from which

R. 6 W. Salt Lake Meridian 25

Chains

West on true line
between secs 27 & 34

40.00 Set trachyte 10 x 8 x 7 in 6 in. deep marked 1/4 on N. side with mound of stones for 1/4 sec. cor.

80.00 The cor. to secs 27, 28, 33 & 34

Land undulating
Soil 2nd rate
Timber scattering cedar.

North between secs 27 & 28
Azimuth Var. 16° E.

40.00 Set sandstone 12 x 10 x 9 in 8 in deep marked 1/4 on W. side with mound of stones for 1/4 sec. cor. from which

A cedar 4 in dia bears S. 4 lks dist. marked 1/4 S. B. T.

A cedar 5 in dia bears S. 30° W. 50 lks dist. marked 1/4 S. B. T. at entrance of Hollow N. E. & S. W.

Subdivision lines of T. 40 S.

Chains	
79.00	Road to Kanab bears N.E & S.W.
80.00	Set sandstone 16 x 10 x 5 — 11 in. deep marked 3 notches on E & 2 on S. edges with mound of stones in hollow drains S. for cor to secs 21. 22. 27 & 28 —
	Land undulating slope facing W.
	Soil 2nd rate
	Timber scattering cedars

East on random line
betw secs 22 & 27
Var. 16° E.

00.60	Road bears N. E & S W.
22.00	Low flat ridge bears N. & S.
40.00	Set temp. 1/4 sec. cor.
80.40	Intersect N. & S. line 31 lks N. of cor. to secs 22, 23, 26 & 27 from which
	N. 89° 46 W. on true line

Chains	betw secs 22 & 27
40.20	Set a charred cedar post marked 1/4 on N. side 48 x 3 x 3 in mound of earth raised from 4 pits each 24 x 12 x 12 for 1/4 sec. cor.
80.40	The cor to secs 21. 22. 27 & 28 Land undulating Soil 1st rate No timber.

North betw secs 21 & 22
Var. 16° E.

22.00	Road bears E & W
40.00	Set charred cedar post marked 1/4 on W. side 48 x 3 x 3 in. 24 in. deep in mound of earth raised from 4 pits each 24 x 12 x 12 for 1/4 sec. cor.
80.00	At Foot of mountains bears N. E & W. Set sandstone

Subdivision lines of T. 40 S

Chains	16 x 10 x 5 in – 10 in deep marked 3 notches on E & S. edges with mound of stones for cor. to secs 15, 16 21 & 22
	Land undulating
	Soil 2nd rate
	Timber scattering cedar.
	East on random line betw. secs 15 & 22
	Var. 16° E.
40.00	Set temp. 1/4 sec. cor.
64.00	Road bears N. & S.
80.00	Intersect N. & S. line at cor to secs 14. 15. 22 & 23. from which
	West on true line betw secs 15 & 22.
40.00	Set sandstone 20 x 14 x 3 14 in. deep marked 1/4 on N.

BOOK-A-151

R 6 W. Salt Lake Meridian

Chains	
	side & raised a mound of earth from 4 pits each 24 x 12 x 12 in for 1/4 sec. cor. from which
	A cedar 12 in. dia bears S. 60° E., 90 lks dist marked 1/4 S. B. T.
80.00	The cor. to secs 15, 16 21 x 22 Land chiefly broken ridge points Soil 1st rate Timber scattering cedars.
	North betw secs 15 x 16 Var. 16° E.
40.00	Set sandstone 15 x 10 x 5. 10 in. deep marked 1/4 on W. side with mound of stone for 1/4 sec. cor.
80.00	Set sandstone 16 x 10 x 5

Subdivision lines of T. 40 S. 373 E.

Chains	10 in. deep marked 3 notches on E & 4 on S. edges with mound of stones for Cor. to secs 9, 10 15 & 16 on east slope of mountain
	Land broken
	Soil 2nd rate
	Timber scattering cedar & pine

East on random line between secs 10 & 15
Var. 16° E.

Descend

40.00	Set temporary 1/4 sec cor.
50.00	Foot of Mountain slope N. E & S. W
80.10	Intersect N. & S. line 17 chs N. of cor. to secs 10, 11, 14 & 15 from which

R. 6 W. Salt Lake Meridian

Chains	
	N. 89° 54 W. on true line betw secs 10 & 15
40.05	Set sandstone 14 x 10 x 6 in 9 in deep marked 1/4 on N. side with mound of stones for 1/4 sec. cor.
80.10	The cor to secs 9. 10. 15 & 16.
	Land broken
	Soil 2nd rate
	Timber scattering cedar & pine —
	Note: On account of the mountains I abandon the line here
	Dec. 16th 1876.
	J. G. Burrill.

375 32

Subdivision lines of T. 40 S.

Chains

Dec. 18th 1876 by J. G. Burrill
From the Standard corner
to secs. 32 & 33 on S. boundary
of township 2 nor
North between secs 32 & 33
Var. 16° E.

40.00 Set sandstone 18 x 14 x 10 in.
12 in deep marked 1/4 on W.
side with mound of earth
raised from 4 pits each 24 x
12 x 12 in for 1/4 sec. cor.

80.00 Set limestone 16 x 9 x 4 in.
10 in deep marked 4 notches
on E. & 1 on S. edges & raised
a mound of stones for cor.
to secs 28 29 32 & 33

Land undulating
Soil 1st rate
No Timber

BOOK-A-151

Range 6 W. Salt Lake Meridian

Chains

East on random line
betw. secs 28 & 33
Var. 16° E.

10.00 "Three mile hollow" drains S.

40.00 Set temp. 1/4 sec. cor.

44.50 Road bears N. W. & S. E.

57.50 Same " N. E & S W.

56.50 Same " N. W. & S E.

68.30 Road to Upper Kanab N. E & S. W.

72.50 Wash in "Four Mile hollow"
drains S. W.

80 30 Intersect N. & S line
35 lks S. of cor. to secs.
27, 28, 33 & 34 from which
S. 89° 45 W. on true line
betw secs 28 & 33

40.15 Set charred cedar post 48 x 3
x 3 marked 1/4 on N. side. 12
in. deep in mound of earth

Subdivision lines of T. 40 S.

Chains raised from 4 pits each 24 x 12 x 12 in for 1/4 sec. cor.

80.30 The cor. to secs 28, 29, 32 & 33

Land undulating
Soil 1st rate
No timber

North betw secs 28 & 29
Var. 16° E.

1.75 Road bears E. & W.

40.00 Set sandstone 14 x 8 x 5 in 9 in deep marked 1/4 on W. side & raised a mound of stones for 1/4 sec. cor.

80.00 Set sandstone 18 x 10 x 4. 12 in deep marked 4 notches on E & 2 on S. edges & raised a mound of stones

R. 6 W. Salt Lake Meridian

Chains	for cor. to secs 20. 21 28 & 29 Land undulating Soil 1st rate No timber
	East on a random line betw secs 21 & 28 Var. 16° E.
6.00	Flat hollow drains S. E.
40.00	Set temp 1/4 sec cor.
80.00	Intersect N. & S. line at cor. to secs 21. 22. 27 & 28 from which West on true line betw. secs 21 & 28
40.00	Set sandstone 14 x 10 x 8 in 9 in. deep marked 1/4 on N. side with mound of earth

Subdivision lines of T. 40 S. 329 36

Chains

raised from 4 pits each 24 x 12 x 12 in. for 1/4 sec. cor.

80.00 The cor. to secs 20. 21. 28 & 29

Land undulating
Soil 1st rate
No timber

North betw secs 20 & 21
Var 16° E.

13.50 Road to Upper Kanab bears E & W.

40.00 Deposited small sandstone marked 1/4 in Mound of earth raised from 4 pits each 24 x 12 x 12 in for 1/4 sec. cor. from which
A cedar 8 in. dia

R. 6 W. Salt Lake Meridian

Chains

bears W. 12.8 lks marked
1/4 S. B. T.

80.00 In open hollow drains
W. set charred cedar post
48 x 4 x 4 in., marked 4 notches
on E & 3 on S. edges, 12 in
deep in mound of earth
raised from 4 pits each 24
x 12 x 12 in. for cor. to secs.
16. 17. 20 & 21
Land undulating
Soil 2nd rate
Timber scattering cedar.

East on random line
betw secs 16 & 21
Var. 16° E.
Ascend open hollow.
40.00 Set temp 1/4 sec. cor.

Subdivision lines of T. 40 S.

Chains	
80.10	Intersect N. & S. line 10 lks S. of corner to secs 15. 16 21 & 22 from which L. 89° 56 West on true line betn secs 16 & 21
40.05	Set sandstone 15 x 10 x 5 ins 10 ins deep marked 1/4 on N. side & raised a mound of earth from 4 pits each 24 x 12 x 12 ins for 1/4 sec. cor.
80.10	The cor. to secs 16. 17. 20 & 21 Land open Rolling Soil 1st rate Timber none 2 abandon line here. —

From the Standard cor to secs 31 & 32 on S.

BOOK-A-151

R. 6 W. Salt Lake Meridian

Chains. Boundary of township 2 nw

North betw secs 31 & 32

Var. 16° E.

40.00 Set sandstone 15 x 10 x 5 in. 10 in. deep marked 1/4 on W. side & raised a mound of stones for 1/4 sec cor.

80.00 Set charred oak post 48 x 2 x 2 in marked 5 notches on E & 1 on S. edges, 12 in deep in mound of earth raised from 4 pits each 24 x 12 x 12 in. for cor. to secs 29. 30 31 & 32

Land undulating

Soil 2nd rate

Timber scattering cedars

Subdivision lines of T. 40 S.

Chains	
	East on random line betw secs 29 & 32 Var. 16° E.
40.00	Set temp. 1/4 sec. cor.
80.00	Intersect N. & S line at corner to secs 28. 29. 32 & 33 from which
	West on true line betw secs 29 & 32
40.00	Set charred oak stake 48 × 3 × 3 in marked 1/4 on N. side. 12 in deep in mound of earth raised from 4 pits each 24 × 12 × 12 in. for 1/4 sec cor.
80.00	The cor. to secs 29. 30 31 & 32
	Land undulating
	Soil 1st rate

R 6 W. Salt Lake Meridian

Chains	
	No timber
	Dec. 18th 1876. J. G. Burrill.
	Dec. 19th 1876. by J. G. Burrill.
	West on random line
	betw. secs 30 & 31
	Var. 16° E.
12.00	Top of Divide between Rio Virgen and Kanab Creek
40.00	In hollow drains N. W. set temporary 1/4 sec cor.
80.00	Intersect W. boundary of township at cor. to sections 30 & 31 from which
	East on true line
	betw secs 30 & 31
40.00	Set limestone 12 x 8 x 6. 8 in deep marked 1/4 on N. side & raised a mound of stones for 1/4 sec. cor.

335 42

Subdivision lines of T. 40 S.

Chains 80.00 The cor. to secs 29. 30 31 & 32

Land undulating

Soil 1st rate

No timber

North betw secs 29 & 30

Var. 16° E.

40.00 Deposited small sandstone marked 1/4 in mound of earth raised from 4 pits each 24 x 12 x 12 in for 1/4 sec cor.

from which

A cedar 10 in dia bears S. 308 lks dist marked 1/4 S. B. T.

44.00 Road bears E & W.

R. 6 W. Salt Lake Meridian

Chains
80.00 Set sandstone 16 x 12 x 3 in
11 in deep marked 5 notches on
E. & 2 on S. edges & raised
a mound of earth from 4 pits
each 24 x 12 x 12 in for cor
to secs. 19, 20, 29 & 30
Land undulating.
Soil 1st rate
No timber —

East on random line
betw. secs 20 & 29
Var. 16° E.

40.00 Set temp. 1/4 sec. cor.
80.00 Intersect N. & S. line at
corner to sections 20, 21
28 & 29
from which

Subdivision lines of T. 40 S. 337 4/4

Chains	
	West on true line
	betw secs 20 & 29
40.00	Set sandstone 14 x 10 x 5.
	9 in. deep marked 1/4 on N.
	side & raised a mound of
	Earth from 4 pits each
	24 x 12 x 12 for 1/4 sec.
	cor.
80.00	The cor to secs 19. 20
	29 & 30.
	Land undulating
	Soil 1st rate
	No timber

West on random line
betw secs 19 & 30
Var 16° E

40.00 Set temporary 1/4 sec.

BOOK-A-151

R. 6 W. Salt Lake Meridian 4 P 35

Chains	cor.
80.00	Intersect W. boundary of township at cor to secs 19 & 30
	from which
	East on true line
	betw secs 19 & 30
40.00	Set sandstone 16 x 14 x 3. 11 in deep marked 1/4 on N. side & raised a mound of stones for 1/4 sec. cor.
80.00	The corner to secs. 19. 20 29 & 30
	Land undulating
	Soil 1st rate
	No timber

Subdivision lines of T 40 S.

Chains	
	North betw secs 19 & 20
	Var. 16° E.
5.50	Upper Kanab Road bears E & W.
9.00	Descend
25.75	Ridge point extends E. 3.00 chs.
40.00	Set sandstone 14 x 12 x 3 in. 9 in deep marked 1/4 on W. side & raised a mound of stones for 1/4 sec cor.
80.00	Set sandstone 15 x 10 x 5 in. 10 in. deep marked 5 notches on E. & 3 on S. edges & raised a mound of stones for cor. to secs 17 18, 19 & 20 on S. side of open hollow drains W.

R. 6 W. Salt Lake Meridian 340

Chains	Land undulating and broken Soil 2nd rate No timber

East on random lines
betw secs 17 & 20
Var. 16° E.

40.00 Set temporary 1/4 sec. cor.

80.06 Intersect N. & S. line 35 lks S. of corn. to secs 16, 17, 20 & 21
from which
S. 89° 45' West on true line betw secs 17 & 20

4003 Set sandstone 14 x 10 x 6 in 9 in. deep marked 1/4 on N

Subdivision lines of T. 40 S.

Chains	
	side & raised a mound of stones for 1/4 sec. cor.
80.06	The cor. to secs 17. 18 19 & 20.
	Land, open hollow.
	Soil 1st rate,
	No timber.

West on random line
betw. secs. 18 & 19
Var. 16° E.

40.00	Set temporary 1/4 sec. cor.
80.00	Intersect W. boundary of township at cor to secs 18 & 19
	from which

R.

Chain

40.00

80.00

BOOK-A-151

R. 6 W. Salt Lake Meridian

Chains	
	East on true line betw secs 18 & 19
40.00	Set sandstone 14 x 9 x 7 in. 9 in deep marked 1/4 on N. side & mixed a mound of stones for 1/4 sec. cor.
80.00	The cor to secs 17, 18 19 & 20.
	Land South slope of hollow
	Soil 2nd rate.
	No timber.
	Note. Further survey of this township is impracticable on account of the mountains.
	Dec. 19th 1876, J. G. Burrill

General Description.

The lands in this townships lie on the plateau betw Upper and Lower Kanab embracing a portion of Sink Valley and the Kanab creek Bottoms which 2 return as agriculture being irigable from said creeks.

The balance 2 return as coal lands viz: S. E ¼ sec 10; W. ½ of W ½ sec. 11; W ½ of W ½ sec. 14 & sec 15; S. E ¼ sec 16; secs. 19, 20, 21, 22 & W ½ of W ½ sec 23; W ½ of W ½ sec. 26; secs. 27,

28, 29, 30, 31, 32, 33 & 34;
and W½ of W½ of Sec. 35
containing in all 9.440
acres.

J. G. Burnie
U.S. Dep. Surveyor.

346

U. S.

Sal

The

Town

Execu

Unde

day o

exam

plan

surve

BOOK-A-151

U. S. SURVEYOR GENERAL'S OFFICE,

Salt Lake City, Utah, April 3rd 1877

The foregoing field notes of the survey of the Subdivisional lines of

Township No. 40 S. *Range No.* 6 W.

Executed by Bailey & Burrill

Under their Joint *contract of the* 4

day of September *1876, in the month of*

December *1876, having been critically examined, the necessary corrections and explanations made, the said field notes, and the surveys they describe, are hereby approved.*

Nathan Kimball

Surveyor General for Utah.

BOOK-A-151

354

Examined by C. H. Cranwell C. C.

Field Notes
of the
Survey of the
Subdivision Lines of
Township 40 South
Range 7 West
of the
Salt Lake Meridian
Utah Territory
by
J. C. Bailey
U. S. Dep. Surveyor.
under joint contract No 71
of Bailey & Burrill
Dated Sept. 4th 1876.

Surveyed Dec. 14th & 15th 1876.

Township 40 S. R. 7 West

6	5	4	3	2	1
7	8	9	10 26	11 11	12
				24	
18	17	16	15 22	14 9	13
				21	8
19	20	21	22 19	23 6	24
				17	4
30	29	28	27 16	26 3	25
			30	14	2
31	32	33 27	34 13	35 1	36

Chains
13.00
40.00
80.00

BOOK-A-151

Subdivisions lines of T 40 S R 7 W.
Salt Lake Meridian.

306

Dec. 14th 1876 by J. C. Bailey —
From the Standard cor
to secs 35 & 36 on the 8th Standard
South 2 mn
North betw secs 35 & 36
Var. 16° E.

Chains	
13.00	Near head of ravine drains N. W. into Long Valley
40.00	Set sandstone 16 x 10 x 5 in. 11 in. deep marked 1/4 on W. side & raised mound of stones for 1/4 sec. cor.
80.00	Set charred post 48 x 4 x 4 in. 12 in. deep marked 1 notch on S. & E. edges in mound of earth raised from 4 pits each 24 x 12 x 12 in for cor to secs. 25 26, 35 & 36
	Land undulating

Subdivisional lines of T. 40 S. R. 1

Chains	Soil 2nd rate No timber	Chains
	East on random line betw secs 25 & 36 Var. 16° E	
40.00	Set temp. 1/4 sec. cor.	
79.90	Intersect E. boundary of T. 7 links S. of cor to secs 25 & 36 from which S. 89° 57' W on true line betw secs 25 & 36	
39.95	Set chained Post 48 x 3 x 3 in 12 in deep marked 1/4 on N. side & raised mound of earth from 4 pits each 24 x 12 x 12 in for 1/4 sec. cor.	80.00
79.90	The cor to secs 25, 26, 35 & 36.	

BOOK-A-151

Chains	Land undulating Soil 2nd rate No timber
	North betw secs 25 & 26 Var. 16° E. To arrive the rocky bluffs and gulches 2 offset East 30 chs thence North on offset line 80 chs. thence West 30 chs to
80.00	On true line. Set limestone 24 x 16 x 3 in 16 in. deep marked 2 notches on S & 1 on E edges, with mound of stones for cor to secs 23, 24, 25 & 26 from which A cedar 15 in. dia bears N.

Subdivision lines of T. 40 S.

Chains		
	85° W. 12 lks dist marked sec 23. T. 40 S. R 7 W. B. T.	
	A cedar 5 in dia bears S 75° W. 20 lks dist marked S 26. B. T.	39.95
	Land rocky bluffs	
	Soil 2nd rate	
	Timber scallery pine & cedar	70.7
Note:	The 1/4 sec cor. falling in mountains can not be established.	

East on random line between secs. 24 & 25.
Var. 16° E.

9.20	Foot of Bluffs N.E. & S.W.
18.00	Top " " " "
40.00	Set temp. 1/4 sec. cor.
46.80	Road bears N.W. & S.E.
79.90	Intersect E. boundary of T. 80 links S. of cor to secs 24 & 25 from which

R 7 W. Salt Lake Meridian

Chains	
	S. 89° 26' W. on true line betw secs 24 & 25
39.95	Set limestone 24 x 4 x 2 in. 18 in. deep marked 1/4 on N side, & raised a mound of earth from 4 pits each 24 x 12 x 12 in for 1/4 sec. cor.
70.70	Marked W. face of Sandstone Bluff 1/4 W. C. for witness 1/4 sec cor from which,
	A pine 9 in dia bears N. 40 W. 35 links dist marked 1/4 S. W. C. B. T.
	A pine 7 in dia. bears N. 50 W. 40 lks dist. marked 1/4 S. W. C. B. T.
79.90	The cor to secs 23, 24, 25 & 26
	Land rocky bluffs & bench
	Soil 2nd rate
	Timber Pine & Cedar.

Subdivision lines of T. 40 S. R.

Chains		Chains
	North betw. secs 23 & 24	
	Var. 16° E.	
16.10	South side of street bears E & W in Glendale	
25.00	South side street bears E & W	
26.20	North " " " "	
33.85	South " " " "	
	Blocks in the town 500 feet square & streets 80 feet wide as near as can be determined from the irregular line of fences deviding them	47.2 33.3 75.3
40.00	Set limestone 14 x 13 x 8 9 in deep marked 1/4 on W. side & mound of stones for 1/4 sec. cor. from which	
	A. cedar 18 in. dia S. 62° E. 448 lks dist marked 1/4 S. B.T.	80.0
	N.E. cor Jas. Leitheads Grist	

R. 7 W. Salt Lake Meridian 32

Chains	
	Mill bears S. 80° 40 W. His house bears S 75° W. — N. E. cor. of school house bears S 50° 30' W. — Geo Bakers House bears S 71° 15' W. — N. W. cor. of Jennet Knights house bears S. 20° 37' W. — S. E cor of Thos. Smith's house bears N. 46° 25' W.
47.25	N. side street bears E & W.
33.30	W. point of ridge — thence over W. slope of ridge
75.50	Ridge bears E & W. from here the school house bears S. 10° 30' W. Geo Bakers house S. 18 W. — Jas. Leitheads House bears S 36° 20 W. — his mill S. 38° W
80.00	Set limestone 16 × 8 × 7 in. 11 in. deep marked 1 notch on E.

Subdivision lines of T. 40 S. R

Chains		Chs
	& 3 on S. edges & mound of stones for cor to secs 13 14, 23 & 24 from which A pine 6 in dia. bears N. 50 & 28 lks dist marked S. 13 T. 40 S R 7 W. B. T.	
	A pine 8 in. dia bears N. 60° W. 23 lks. dist marked. S 14 B. T.	
	Land undulating W. slope	
	Soil 1st & 2nd rate	
	Timber scattering cedar & pine	
	East on random line between secs 13 & 24 Var. 16° E.	5.50
36.00	Road N. E & S. W.	15.00
40.00	Set temp. 1/4 sec cor.	22.50
80.00	Intersect E. Boundary of T	26.00
		30.00

R 7 W. Salt Lake Meridian 364

Chn	at cor. to secs 13 & 24 from which
	West on true line
	between secs 13 & 24
40.00	Set sandstone 14 x 10 x 8 in. 9 in.
	deep marked 1/4 on N. side & ruined
	mound of stones for 1/4 sec. cor.
80.00	The cor. to secs 13, 14, 23 & 24
	Land W. slope broken
	Soil 2nd rate
	Timber Pine & Cedar.
	North between secs 13 & 14
	Var. 16° E.
5.50	Ravine drains N. W.
15.00	" " North to
22.50	Junction with wash drains
	W. in canon
26.00	Road to Skum-Pah bears
	E & W.
30.00	Foot of sandstone bluffs 300 feet

Subdivision lines of T. 40 S. R

Chains		Chains
	high bears S. W. & N.E. where	
	2 set Limestone 13 x 10 x 6 in.	
	10 in. deep marked 1/4 W. C.	
	on W. side, with mound of	
	stones for 1/4 sec. W.C. from which	
	A cedar 12 in. dia. bears	
	N. 46° E. 45 lks dist marked	
	1/4 S. W. C. B.T. from this	
	point 2 offsets West	
	40.00 chs. thence	
	North 50.00 chs thence	
	East 40.00 chs to	40.0
80.00	On true line — Set sandstone	
	13 x 8 x 8 — 9 in deep marked	
	1 notch on E & 4 on Sedges	
	& raised mound of stones	
	for cor. to secs 11. 12. 13 & 14	
	Land broken & rocky	
	Soil 2nd rate	
	Timber pine & cedar.	

Chains	
	Note: The line East is impracticable —
	North betw. secs 11 & 12 Var. 16° E. I offset West 40.00 chs thence North on offset line 40.00 chs. to point 40.00 chs. West of
40.00	Point on true line for 1/4 sec. cor. which falling in the bluffs is not established therefore at the point reached on offset line I set a trachyte rock 16 x 12 x 5 in. 11 in. deep marked 1/4 W. C. on W. side & raised mound of stones for witness 1/4 sec. cor.

Subdivision lines of T. 40 S

Chains	
	from which
	A cedar 12 in. dia. bears S. 25 E. - 300 lks dist marked 1/4 S. W. C. B T. - Harris Lake bears S. E. about 500 lks dist being the crater of a small Volcano filled with fresh water very deep ground descending from the margin of the water all around.
	Land on offset line cultivated fields - Soil 1st rate
	No timber
	Land on true line broken
	Soil 2nd rate
	Timber pine & cedars
	Note The canon becoming very narrow, night closing in with wind and snow I abandon the

R

Chain

29.2

80.00

Chains line here.
Dec. 14th 1876

Dec. 15th 1876.
From the standard cor. to secs 34 & 35 on S. boundary of Township I run
North betw. secs 34 & 35
Var. 16° E.

29.20 North point of bluffs where I mark a pine 13 in. dia 1/4 S. W. C. & raised a mound of stones for witness 1/4 sec cor
I now offset west
27.87 chs. thence
North on offset line
50.80 chs. thence
East 27.87 chs to

80.00 On true line — set sandstone 20 x 14 x 7 in 15 in deep

Subdivision lines of T. 40 S

Chains	
	marked 2 notches on E & 1 on S. edges and raised a mound of stones for cor. to secs 26, 27, 34 & 35 from which
	A pine 12 in dia bears S. 22 W. 220 lks dist marked S. 34 T. 40 S. R. 7 W. B. T.
	A cedar 3 in dia bears N. 89 E. 76 lks dist marked S. 26 B. T.
	Land broken & rocky
	Soil 2nd rate
	Timber scattering pine & cedar.
	East on random line betw. secs 26 & 35
	Var. 16° E.
32.75	Ravine drains N. W.
33.50	Foot of bluffs bears SW & NE.

R 7 W. Salt Lake Meridian

Chains	
	I offset South 20 chs thence
	East on offset line
	46.50 chs thence
	North 20.00 chs to
80.00	The cor. to secs 25, 26, 35
	& 36 from which
	West on true line
	between secs 26 & 35
40.00	Cor. falling in the rocky bluffs
	cannot be established.
46.50 Sec	limestone 16 x 10 x 8 in. 11 in
	deep marked 1/4 W.C on N. side
	& raised mound of stones for
	witness 1/4 sec cor from which
	A pine 6 in dia bears N 45° W
95 lks	dist marked 1/4 W.C. B.T.
80.00	The cor. to secs 26. 27. 34 & 35
	Land broken
	Soil 2nd rate
	Timber Pine & Cedars

Subdivision lines of T. 40 S. 3/1 16

Chains		Chain
	North betw. secs 26 & 27 Var. 16° E.	
7.50	County Road bears N.E & S.W.	
16.50	Enter field –	
17.70	Rio Virgen 20 lks wide runs S. W.	80.0
20.00	Rio Virgen runs S.E.	Ought a witn corner establ here?
25.00	" " " S. W.	
36.00	At foot of bluffs bear E & W. leave field – at this point I set sandstone 20 × 12 × 5 in – 14 in deep marked 1/4 W.C on W. side & raised mound of stones for witness 1/4 sec cor. from which A pine 9 in dia bears N. 10° E. 40 lks dist marked 1/4 S. W.C. B. T. The line becoming impracticable	

Chains	in place I offset East 40.00 chs thence
	North on offset line 44.00 chs to point on line betw secs 23 & 26 - 40.00 chs East of
80.00	the point on true line for cor. to secs 22, 23, 26 & 27 which falling on the mountains is not established ×
	Land N. 44 chs broken & rocky
	Soil 2nd rate
	Timber Pine & cedar.
	S. 36 chs nearly level
	Soil 1st rate
	Timber a few pine & cedars

Ought not a witness corner been established here? Campe

East on random line between secs 23 & 26

Var. 16° E.

Subdivision lines of T. 40 S.

373

Chains	
40.00	At the point at reached on offset line above given I set temporary 1/4 sec. cor.
43.80	Ditch at foot of bluffs drains S. — enter field - no fence
57.00	Rio Virgen runs S. E.
57.50	" " " N. W.
59.00	" " " S. W.
62.50	Wm. Johnsons house 5 lks S. of line
65.75	East side main Street bears N. & S. in Glendale Jennet Knights house bears N. 10° E 200 lks dist.
73.25	W. side street bears N. & S.
80.00	Intersect N. & S. line at cor. to secs 23, 24 25 & 26 from which
	West on true line between secs 23 & 26

R 7 W. Salt Lake Meridian

BOOK-A-151

3/4

Chains

40.00 Mark. a trachyte rock in place 4 x 3 x 2½ feet about ground ¼ on N. side & raised mound of stones for ¼ sec. cor. from which A pine 8 in. dia bears N. 75° E. 40 links dist — A cedar 5 in dia bears S 60° W 15 lks dist. Both trees marked ¼ S. B.C.

80.00 The conv. points to secs 22, 23. 26 & 27.

Land W½ of E½ cultivated fields Soil 1st rate Balance broken 2nd rate Timber some pine & cedar

---

North betw secs 22 & 23
Var. 16° E

Subdivisional lines of T. 40 S.

Chains		
	The line being impracticable	
	in place I offset	
	East 40.00 chs.	
	thence N. on offset line	
	80.00 chains to point on	
	line betw secs 14 & 23	40.00
	40 chs. East of	
80.00	the point on true line for	41.40
	cor to secs 14. 15. 22 & 23	
	which falling in the mountains	46.50
	cannot be established.	56.00
	Land mountainous	
	Soil 2nd rate	57.00
	Timber pine & cedar.	60.00
	Note: The offset line runs	80.00
	along N. edge of the town	
	& in order to include it & the	
	fields in sec 23 this mile	
	is returned in this shape—	
		40.00

R. 7 W. Salt Lake Meridian —

Chains

East on random line
between secs 14 & 23
Var. 16° E.

At the point at

40.00 reached on offset line above
given I set a temp. 1/4 sec. cor.

41.40 Foot of mountains bears N. & S.
Mill race runs S., enter field —

46.50 Rio Virgen runs S.

50.00 County road bears N. & S.
leave field. Flume bears N. 10 chs

51.00 Ditch runs S. — ascend

60.00 Top of hill bears N. & S.

80.00 Intersect N. & S. line at the
cor. to secs 13, 14, 23 & 24
from which

West on true line
between secs 14 & 23

40.00 Mark a sandstone rock in

Subdivision lines of S. 40 S.

Chains

Place 3 x 2½ x 2 feet above ground 1/4 on N. side & mound mound of stone for 1/4 sec cor from which.

A cedar 5 in dia bears N. 15° W. 84 lks dist

A cedar 10 " " " S 20° W. 75 " "

Both trees marked 1/4 S. B. T.

80.00 The cor. point to secs 14, 15, 22 & 23

Land middle part cultivated fields

Soil 1st rate

Balance mountainous

Soil 2nd rate

Timber pine & cedar.

80.00

North between secs 14 & 15

Var 16° E.

BOOK-A-151

R 7 W. Salt Lake Meridian.

Claims The line being impracticable in place 2 offset East 40.00 chs. thence North on offset line 80.00 chs. thence West 32 chs at foot of mountains bears N. W. & S. E. where 2 Set a sandstone 16 x 10 x 8 in 11 in deep marked 2 notches on E & 4 on S. edges W.C. and mound of stones for witness cor. 8.00 chs East of

80.00 The true cor. point to decs 14. 15. 22 & 23 which corner falling in the mountains is not established

379 24

Subdivision lines of T. 40 S.

Chains		R
	Land mountainous	Chain 32.90
	Soil 2nd rate	40.0
	Timber Pine & cedar.	45.0
	The random line runs through cultivated land.	80.0
	East on random line betw. secs 11 & 14 Var. 16° E.	40.0
	From the witness cor. I run east, counting the distance from the true cor point	
17.50	Lydia Creek runs S.E.	
20.00	" " " N.E	
22.00	" " " S.E.	
28.50	County road bears N & S.	

R 7 W. — Salt Lake Meridian

Chains	
32.90	Rio Virgin runs S. W.
40.00	Set temporary ¼ sec. cor.
45.00	Ascend bluff bears N & S.
80.00	Intersect N & S line at cor. to secs 11, 12, 13 & 14 from which West on true line between secs 11 & 14
40.00	Set sandstone 14 × 8 × 8 in. 9 in. deep marked ¼ on N. side & mixed mound of stones for ¼ sec. cor. from which A cedar 18 in. dia. bears S. 52° E. 144 lks dist marked ¼ S. B. T. Chimney of Stone's old house bears S 48° E. 170 lks. dist.

351

Subdivision lines of T. 40 S.

Chains

8.00 The cor. point to secs. 10, 11, 14 & 15

Land mostly part cultivated fields

Soil 1st rate

Balance broken Soil 2nd rate

Timber Pine & Cedar on E ½

North betw. secs 10 & 11

Var. 16° E

From the witness cor. 8.00 chs east of the cor. 2 rods North on an offset line 8.00 chs thence west 8.00 chains to

8.00 On true line Lydia creek 6 links wide runs

R 7 W. Salt Lake Meridian

Chains	
40.00	S. E. in open cañon Sit sandstone 15 x 10 x 5 in 10 in deep marked 1/4 on W. side & raised a mound of stones for 1/4 sec. cor. Land broken Soil 2nd rate Timber large cedar & pine — Note: 2 abandon the line here.

From the witness
standard cor. to secs
33 & 34 6.50 chains
East of the Standard
cor. on the south boun-
dary 2 rds North
between secs 33 & 34

Subdivision lines of T 40 S.

Chains

Var. 16° E.

The line being impracticable
in place 2 offset
East 33.50 chs thence
North on offset line
60.00 chs thence
East 12.13 chs.
Thence N 20 chs
to point on line
between secs 27 & 34
where 2 set sandstone
24 x 18 x 12 in. 18 in deep
marked 1/4 W. C. & raised
a mound of stones for witness
1/4 sec. cor. from which
A pine 10 in. dia.
bears N. 55 E. 60 lks dist
A cedar 6 in. dia bears
S. 45 E. 25 lks dist.
Both trees marked
1/4 S. W. C. B. T.

T 40 S. R 7 W. Salt Lake Meridian

Chains which Witness Cor. is
52.13 chains
East of.

80.00 The true cor to secs 27
28, 33 & 34 which falling
in the mountains is not
established —

Land mountainous
Soil 2nd rate
Timber Pine & cedar.

Note: The offset line
runs through cultivated
fields, Soil 1st rate, to
include which this mile
~~mile~~ is returned in
this shape.

Subdivision lines of T. 40 S.

Chains	
	East on random line between secs. 27 & 34 Var. 16° E. from the witness cor. 2 rods East
53.63	(Counting the distance back to true sec cor point) Ditch runs S.W. and Enter field.
1960	Rio Virgen runs S.W.
6540	County Road bears N.E & S.W. Leave field
80.00	Intersect N. & S line at the cor to secs 26, 27 34 & 35 from which West on true line between secs 27 & 34
27.87	The witness 1/4 sec. cor.

R 7 W. Salt Lake Meridian

Chains 8.000

The corner point to secs 27, 28, 33 & 34

Land E. part nearly level

Soil 1st rate

No timber

Balance broken

Soil 2nd rate

Timber pine & cedar

Note: On account of the mountains I abandon the further survey of this township

Dec. 15th 1876

T. C. Bailey

35m/ 32

General Description.

The surveyed lands in this township embrace the northern portion of Long Valley and a portion of the timbered bluffs on the east and West sides of the Valley. The town of Glendale is situated in sec. 23 and has a population of about 250 – All the lands in the Valley are under cultivation and are irrigated from the Rio Virgen

No indications of

BOOK-A-151

minerals being found
& return the lands
as agriculture—

T. C. Bailey
U. S. Dep. Surveyr.

U. S

S

Th

Tou

Exe

Und

aay

exa

plan

surv

370

BOOK-A-151

U. S. SURVEYOR GENERAL'S OFFICE.

Salt Lake City, Utah, April 3rd 1877

The foregoing field notes of the survey of the Subdivision lines of

Township No. 10 S. *Range No.* 1 W.

Executed by J. C. Bailey

Under his first *contract of the* 4

day of September *1876, in the month of*

December *1876, having been critically examined, the necessary corrections and explanations made, the said field notes, and the surveys they describe, are hereby approved.*

Nathan Kimball

Surveyor General for Utah.

BOOK-A-151

R: 1878

304

Filed 187 .

Examined by C. H. Gamwell

Compared by Mitchell & Roberts

FIELD NOTES

OF

THE SURVEY OF THE

8th Stand. Parallel S,

in Range No 11 W,

~~of Township No~~ ~~Range No~~

of the Salt Lake Meridian in Utah Territory.

BY

Augustus D Ferron

U. S. DEPUTY SURVEYOR,

Under his Contract No. 78

dated June 20 187 7

Survey commenced July 25 187 7

Survey completed July 25 187 7

Dest Lists
9 m R
Field Notes

396

BOOK-A-151

Field Notes of the
8th Standard Parallel
South in Range No 11 West.
of the Salt Lake Meridian,
in the Territory of Utah,

Surveyed by Augustus D.
Fenon under his contract
No. 78, dated: June 20/77

Survey commenced
July 25th 1877
Survey completed
July 25th 1877

BOO

BOOK-A-151

OFFICIAL OATHS.

FOR U. S. DEPUTY SURVEYOR.

I,

having been appointed a Deputy Surveyor of the lands of the United States, in the Territory of Utah, do solemnly swear that I will well and faithfully, and to the best of my skill and ability, execute the duties confided to me, pursuant to a contract with

Surveyor General of public lands in Utah Territory, bearing date the day of , 187 , according to the laws of the United States and the instructions received from said Surveyor General.

Subscribed and sworn to before me this day of , 187

397 BOOK-A-151

FOR-CHAINMEN.

We Joseph N. Stratton

and John Hilton

do solemnly swear that we will faithfully execute the duties of chain carriers; that we will level the chain upon uneven ground and plumb the tally pins, whether by sticking or dropping the same; that we will report the true distance to all notable objects, and the true length of all lines that we assist in measuring, to the best of our skill and ability.

Joseph N. Stratton
John Hilton

Subscribed and sworn to before me this 25th day of July, 1875

Augustus D. Flinn
Dep. Surveyor

faith-
riers;
neven
pins,
the
dis-
true
neas-
ility.

e me
1876

401 BOOK-A-151 FOR FLAGMAN.

I, William Wright

do solemnly swear that I will well and truly perform the duties of flagman, according to instructions given me, and to the best of my skill and ability.

William Wright

Subscribed and sworn to before me this 25th day of July, 1877

Alexander H. Stevens
Late Governor.

and
n, ac-
nd to

re me
1877

403

BOOK-A-151

FOR AXEMAN.

I, Martin Slack

do solemnly swear that I will well and truly perform the duties of axeman, according to instructions given me, and to the best of my skill and ability.

Martin Slack

Subscribed and sworn to before me this 25th day of July, 1877

Augustus L. Gibson
Asst. Surveyor

BOOK

8th

40.00

80.00

BOOK-A-151

1876

South Standard Parallel South.

Range No. 11 West.

Beginning at the established Witness Standard Corner to sec. 32 & 33, on S. bound T. 40 S. R 11 W. set by Mess. Baily & Burrill March 26th 1877 - viz: a Sand Stone 30 x 12 x 9, being 15 chs North of true cor point, & run East on offset line on South side of sec. 33 -

Var 16° E.

40.00 at a point - 15 chs North of true cor point, I set a Sand Stone 16 x 10 x 7 in. deep marked 1/4 W.C. on N. side with Stone mound for witness 1/4 sec. cor. true cor. point cannot be established - Thence continue East on offset line

80.00 at a point - 15 chs N. of true cor point I set a Sand Stone 17 x 9 x 5 - 11 in

405

8th Standard Parallel South

deep - marked 3 Notches on E & W edges, and W. S. C. - with a mound of stones for witness Standard corner to Sec. 33 and 34. -
It being impracticable to mark the true cor point.
Land, broken & mountainous.
Soil: 2nd rate.
Timber: Scattering Cedar.
Enly 25th 1877
Note: On account of Mountain Sabandon line here. —

Note: For General Description see end of subdivision lines of this Township. —

406

BOOK-A-151

U. S. SURVEYOR GENERAL'S OFFICE,

Salt Lake City, Utah, Sept 8th 1877.

The foregoing field notes of the survey of the ...

8th Standard Parallel

Town[illegible] South in *Range No* N West

Executed by Augustus D. Ferron

Under his *contract of the* 20th

day of June *1877, in the month of*

July *1877, having been critically examined, the necessary corrections and explanations made, the said field notes, and the surveys they describe are hereby approved.*

Nathan Kimball

U. S. Surveyor General for Utah.

BOOK-A-151

R: 1878

410

Filed 187 .

Examined by C H Gunnell

Compared by Mitchell & Roberts

FIELD NOTES

OF

THE SURVEY OF THE

Subdivisions

of Township No 40 S, *Range No* 1 W

of the Salt Lake Meridian in Utah Territory.

BY

Augustus D Ferron

U. S. DEPUTY SURVEYOR,

Under his Contract No. 78

dated June 20 187 7

Survey commenced July 25 187 7

Survey completed " 27 187 7

BOOK-A-151

Township 40 South **R.** 11 West



8th Standard Parallel South.

411

BOOK-A-151

Dest 4 into
S. M. R.

Copied
[illegible]

Field Notes of the Subdivisions of Township No. 40 South in Range No 11 West, of the Salt Lake Meridian, in the Territory of Utah,

Surveyed by Augustus D Ferron, under his Contract No 78, dated June 20th 1877.

Survey commenced July 25. 1877
Survey Completed " 27. "

Subdivisions T. 40 South, West,

ch's ch's

From the Witness Standard to Sec. 33 & 34 on S. boundary of T being 15 chs N. of true cor point.

North bet. Sec. 33 & 34

Var 16° E.

15.00 The witness cor. descend

36.25 North Creek 25 lks wide 7 in deep runs S.W. ascend

40.00 Set a Sand stone 11×11×6 - 7 in d marked 1/4 on W. side - with Sto mound for 1/4 sec cor.

Note The broken Nature of the grou rendering further chaining on line in place impracticable, & therefor offset West, 30 ch's; then North, 40 ch's; to a point 30 ch's West of 40.00

80.00 Where I set a Trachyte Stone 16×10× 11 in deep, marked 3 Notches on E. and 1 on S. edges, and W with Stone mound

Utah, Salt Lake Meridian

chs

for Witness cor to Sec. 27. 28. 33. & 34. The true cor point falling in brakes cannot be established.
Land broken;
Soil, and rock
Timber Scattering Cedar.

North bet. Sec. 27 & 28
Var 16° E.

Note: The line in place being impracticable, therefor from the Witness cor 30 chs W. of true cor point to Sec. 27. 28. 33 & 34 I run North on offset line 40 chs to a point 30 chs W. of

30 chs 40.00 Where I set a Trachyte Stone 11x10x6, 7in deep marked 1/4 W.C. on W. Side with Stone mound for Witness 1/4 Sec corner. Thence North on offset line 40 chs; East 7.07 chs to a point

Subdivisions T 40 South, R. 11 West

chs

at foot of Bluffs 22.93 chs West
80.00 Marked: a Stationary Trachyte 36
36×28 in. above ground 3 Notches
on E, and 2 on S. edges, and 80.00
with Stone mound
W.C., for witness Cor. to Sec. 21. 22.
27 and 28
Land broken
Soil 2nd rate
No Timber

North bet. Sec. 21 & 22
Var 16° E.

Note. The line in place being impracticable, thence from the within Cor. 22.93 chs West of true cor. point to Sec. 21. 22. 27 & 28 I run N. on offset line 40 chs to a point 22.93 chs W. of
40.00 Where I set a Trachyte 12×9×5 — 8 in
with Stone mound
dep, marked 1/4 S.C. on W. side, for 40.00

chs

witness 1/4 sec. cor. Thence N. on offset line 40 ch's, East. 11.93 ch's to a point 10 ch's West of

80.00 Where I set a Trachyte 13×9×7 - 9 in deep, marked 3 Notches on E. & S. edges and W. C. — with Stone mound, for. witness Cor. to Sec. 15.16.21 & 22

Land broken —

Soil 2nd rate.

No Timber

—

North bet Sec. 15 & 16

Va 16° E.

Note: The line in place being impracticable, therefor from the witness cor. 10 ch's W. of true cor point to Sec. 15.16.21 & 22 I run North, on offset line, 40 ch's; thence East, 10 ch's to

40.00 Set a Trachyte 10×10×6 - 7 in deep,

Subdivisions T 40 S. R 11 W.

chs

marked 1/4 on N. side, with stone
mound for 1/4 Sec cor.

80.00 Set a sand stone 11x9x6 - 9in dep
marked 3 notches on E & 1/4 on S.
edges, with stone mound, for cor to
Sec. 9. 10. 15 & 16.
Sand S. 1/2 broken N. 1/2 level
Soil 3rd rate.
N & Timber 4.000

—

State Thence to Sec. 10. 11. 14 & 15 — not being 80.00
set. Thence S mm
East on true line bet Sec.
10 & 15
Var: 16° E.

4.00 Foot of Bluff bears N & S.
Set a sand stone 13x8x5 - 9in dep
marked 1/4 on N. side with stone
mound for 1/4 Sec cor.

Salt Lake Meridian

ch's

Note Sabandon line here. —
Land level
Soil 2nd rate
No Timber

—

North bet. Sec. 9 and 10
Va 16° E.

4,000 Set a Trachyte 11×10×6 – 7 in dup marked 1/4 on W. side with Stone mound for 1/4 Sec Cor.

80.00 Set a Sand Stone 12×9×6 – 8 in dup, marked 3 Notches on E. and 5 on S. edges with Stone mound for Cor to Sec. 3. 4. 9 & 10.
Land level
Soil 2nd rate
Timber Scattering Cedar.

—

Subdivisions T 40 South, R 11 West

ch's		ch's
	Note: the Cor to Sec 2, 3, 10 & 11 not being set. Therefor I run East on true line bet. Sec. 3 & 10 Va: 16° E	40,00
35.00	ascend.	
40.00	Set a Sand Stone 14×7×5 – 9 in deep, marked 1/4 on N. side, with Stone mound, for 1/4 sec cor.	
59.00	Ridge bears N.W. & S.E. descend	
80.00	Set a Sand Stone 17×10×6. 11 in deep marked 2 Notches on E & 5 on S. edge with Stone mound for Cor to Sec. 2. 3. 10 & 11 –	
	Sand rolling	
	Soil Indrate	
	Timber Scattering Cedar.	
		7.00
	Note: The cor to Sec. 10. 11. 14 & 15	21,00
	Not being set, Therefor I run	40,00

R 11 West; Salt Lake Meridian

Chs

11 not

South bet. Sec. 10 & 11.

Va 16° E.

Ascend

40,00 Set a Sand stone 11×11×10 – 7 in deep marked 1/4 on W. side with Stone mound for 1/4 sec cor.

Note. On account of Mountains I discontinue line here. —

Land ascending slope.

Soil Indrate.

Timber Scattering Cedar & pine

July 25th 1877.

—

Note. The cor to Sec. 1. 2. 11 & 12 not being Set. Therefor I run East. on true line between Sec. 2 & 11

Va 16° E.

7.00 inter Flat.

21,00 Ascend.

40,00 Set a Sand stone 11×9×7 – 7 in deep

Subdivisions T 40 South, R 11

chs		Wes
		chs
	marked 1/4 on N. side with	28.80
	Stone mound for 1/4 sec cor.	29.00
50.00	Ridge bears. N.E. & S.W.	40.00
80.00	Falling in breaks cannot be set.	
	Therefor at 50 chs set a Sand	
	Stone 11 × 10 × 7, 7 in dup, marked	
	One Notch on E. & 5 on S. edges.	
	and W. C. with stone mound for witness cor to	41.50
	Sec. 1. 2. 11 & 12.	80.00
	Sand rolling	
	Soil Indrate	
	Timber scattering cedar	
	July 26th 1877	
	Note: the cor to sec. 2 & 3 on N.	
	boundary of Tp not being set. Therefor	
	North on line line bet. sec. 2 & 3	
	va 16° E.	
	descend.	
20.00	enter flat and field	

R11 West Salt Lake Meridian

chs	
28.80	Fence bears S. 80° E & N. 80° W.
29.00	Road bears: N. E. & N. W.
40.00	at foot of Trachyte break marked a Stationary Trachyte 3x2x2 feet above ground ~~above ground~~, 1/4 on W. side with Stone mound for 1/4 Sec cor.
41.50	Top of Trachyte ledge bears: E & N.W.
80.00	Set a Sand Stone 10x10x7 – 7 in deep marked 2 Notches on E & 4 on W. edges with Stone mound – for cor to Sec. 2. 3. 34 & 35 – being on N. boundary of T½.
	Land: mostly rolling
	Soil: " 1st rate
	Timber Scattering Cedar

North on a random line bet. sec. 1 and 2

Var. 16° E.

Subdivisions T. 40 S. R 11 W.

ch's

Note the line in place being impracticable, therefor from the Witness cor. 30 ch's W. of true cor point to sec. 1.2.11 & 12. I run North, on offset line, 31. ch's; thence E. 30 chs; thence North 9 ch's, to

40.00 Set a Temp. 1/4 sec cor.

80.10 Intersect N. boundary of Tp at cor to sec. 1 and 2 from which South on true line bet. sec 1 & 2

40.10 Set a Sand Stone 11 x 9 x 8 - 7 in dept marked 1/4 on W. side, with stone mound for 1/4 sec cor.

80.10 The cor point to sec. 1.2.11 & 12.

Land mostly level

Soil 1st rate

Timber Scattering pine.

North on a random line

Salt Lake Meridian

chs

bet sec. 3 and 4

& a 16° E.

40.00 Set a Temporary 1/4 sec cor.

80.22 Intersect N. boundary of Tp. 12 lks W of cor to sec. 3 & 4 from which S. 5° W on true line bet. sec. 3 & 4

40.22 Set a Trachyte 17 x 10 x 7 - 11 in deep marked 1/4 on W. side with stone mound for 1/4 sec cor.

80.22 The cor to sec. 3. 4. 9 & 10.

Land level,

Soil Indrate

No Timber

From the Witness cor. 15 chs N. of true cor point of sec. 32 & 33 on S. boundary of Tp. Sum North bet. sec. 32 & 33.

Subdivisions T. 40 S. R. 11 W

dis		dis
	Var 16° E.	
5.00	Wit witness cor. descend	
17.50	North Creek 15 lks wide 8 in dep runs W. descend.	7.50 40.00
32.50	Enter flat.	40.75
35.30	Road bears N. E. & S. W.	56.00
40.00	Set a Trachyte 14x8x6 - 9 in dep marked 1/4 on W. side with stone mound for 1/4 sec cor.	80.00
7.00	Walk Hollow drains S. W.	
8.00	Set a Sand stone 16x14x10 - 11 in dep marked 4 Notches on E & W 1 on S. edges with stone mound for Cor to Sec. 28 29. 32 & 33	40.00
	Land S. 1/2 broken N. 1/2 level Soil Loam.	80.00
	No Timber	
	East on a random line	

Salt Lake Meridian

chs

bet Sec. 28 & 33.
V a 16° E.

7.50 Wash drains S.W.
40.00 Set a Temp. 1/4 Sec cor.
40.75 Road bears N & S.
50.00 Edge of North Creek break
80.00 Not being set, therefor at 50 chs
Intersect N & S. line at Witness
Cor 30 chs W. of cor point to Sec 27.
28. 33 & 34. from which West
on true line bet. Sec. 28 & 33
40.00 Set a Trachyte 14 x 10 x 8 - 9 in deep
marked 1/4 on N. side with
Stone mound for 1/4 Sec cor.
80.00 The cor to Sec. 28. 29. 32 & 33.
Land mostly level
Soil 1st rate
No Timber.

— North bet. Sec. 28 and 29
V. 16° E.

x 27

Subdivisions T40 S. R 11 W.

ch's	Dist	
5,00	Ascend bears N E & S.W.	57.
36.00	Enter flat. do.	80.
40,00	Set a trachyte 14x11x7 - 9 in deep marked 1/4 on W. side with stone mound for 1/4 sec cor	
80.00	Set a red sand stone 10x10x7 - 7 in deep marked 4 notches on E & 2 on S. edges with stone mound for cor to sec. 20. 21. 28. & 29.	40.
	Land S 1/2 broken, N. 1/2 level	80.2
	Soil 2nd rate.	
	No timber	
	East on a random line bet sec 21 & 28.	
	Va 16° E.	40,00
16.00	descend	
40,00	Set a temp 1/4 sec cor	
53.50	Road bears N & S.	76.

Salt Lake Meridian 28

chs	
57.27	foot of Bluffs bears N & S.
80.20	Not being set, Therefor at 57.27 chs Intersect N & S. line at Witness Cor. 22.93 chs West of the Cor point to Sec. 21. 22. 27 & 28 from which West on a true line bet Sec. 21 & 28
40.10	Set a Sandstone 11 x 9 x 6 – 7 in deep marked 1/4 on W side, with stone mound for 1/4 Sec cor.
80.20	Thy cor. to Sec. 20. 21. 28 & 29. Land undulating; Soil 2nd rate, – No Timber

North bet Sec 20 & 21
Var 16° E.

40.00	Set a Sandstone 11 x 10 x 10 – 7 in deep marked 1/4 on W. side, with stone mound for 1/4 Sec cor.
76.50	descend

Subdivisions T 40 S. R 11 W.

chs		Go
80.00	Set a Sand stone 14 x 9 x 5 — 9 in deep — marked 4 Notches on E & 3 on S. edges with Stone mound for Cor to Sec. 16. 17. 20 and 21.	40.05
	Land level	
	Soil 2nd rate	80.11
	No Timber	
	—	
	East on a random line bet. Sec. 16 & 21.	
	Va 16° E.	
	descend	
18.00	Road bears N W & S E. enter flat.	
40.00	Set a temp 1/4 Sec cor	15.00
46.00	ascend	40.00
70.11	Foot of steep ledge.	
80.11	Not being set. therefor at 70.11 chs	
	Intersect N. & S. line at Witness Cor.	54.00

Salt Lake Meridian

Chs

10 chs W. of Cor. point to Secs. 15.16.21 & 22
from which West on true line
bet. Sec. 16 & 21.

40,05 Set a Sand Stone 10×10×8 – 7 in dep
marked 1/4 on N. side with Stone
Mound for 1/4 Sec Cor.

80.11 The cor to Sec. 16.17.20 & 21.
Land rolling
Soil Mdrate.
Timber Scattering Cedar.

North bet Sec 16 & 17
Var 16° E.

descend

15.00 Hollow drains E.

40.00 Set a Sand Stone 11×10×9 – 7 in
Dep. marked 1/4 on W. side
with Stone Mound for 1/4 Sec Cor.

54.00 Road bears: N.W. & S.E. enter flat.

Subdivisions T 40 S. R 11 W.

Ch's		
80.00	Set a Lava 16 x 10 x 7 – 11 in deep marked 4 Notches on E & S. edges, with Stone mound for Corto Sec. 8. 9. 16 & 17	79.
	Land rolling	
	Soil Indrate	
	Timber Scattering Cedar.	
	Easton a random line bet Sec. 9 & 16. Va 16° E.	
20.00	Ascend	
38.00	Ridge bears N W. & S E. descend	14.5
40.00	Set a temp. 1/4 sec. cor.	40.0
53.00	Enter flat	
79.75	Intersect N & S line 35 lks S. of Cor to Sec. 9. 10. 15 & 16 from which S. 89° 45 W. on a true line bet. Sec. 9 and 16	
39.87	Set a Sand Stone 10 x 9 x 8 – 7 in.	

Salt Lake Meridian 435

Chs

deep, marked 1/4 on N. side with stone mound for 1/4 sec cor.

79.75 The cor to sec. 8.9.16 & 17

Land level & rolling

Soil 1st rate

No Timber

—

Note The cor to sec. 7.8.17 & 18 not being set. Therefor from the cor to sec. 8.9 16 & 17 - West on true line bet.

Sec. 8 & 17

Va 16° E.

14.50 Road bears N & S. ascend

40.00 Set a sand stone 14 x 10 x 6 - 9 in deep marked 1/4 on N. side with stone mound for 1/4 sec cor.

Note: Abandon line here.

Land level & rolling, Soil 2nd rate

No Timber

Subdivisions T40 S. R11 W.

Chis

North bet Sec. 8 & 9
Va 16° E.

27.00 Ascend
40.00 Set a Trachyte 17×9×5 – 11 in dup
marked 1/4 on W. side with Stone
mound for 1/4 sec cor.
65.00 Ridge bears. N.W & S.E. descend
80.00 Set a Trachyte 16×9×7 – 11 in dup
marked 4 notches on E & 5 on S.
Edges with stone mound for
Cor to Sec. 4.5.8 & 9.
Land rolling
Soil Indrate
No Timber

—

East on a random line
bet Sec. 4 and 9
Va 16° E.

Ascend

Salt Lake Meridian 434

Ch's

8.00 enter flat.

40,00 Set a temp 1/4 sec cor.

80,00 Intersect N & S. line at cor to sec. 3. 4. 9 and 10. from which West on true line bet. sec. 4 & 9

40,00 Set a Trachyte 16 x 11 x 10 – 11 in deep marked 1/4 on W. side, with stone mound for 1/4 sec cor.

80,00 The cor to sec. 4. 5. 8 & 9.

Land mostly level

Soil 1 strata.

Timber scattering cedar.

Note: The cor to sec. 5. 6. 7 & 8 not being set, Therefor West on true line bet. sec. 5 and 8

Va 16° E.

5.00 Ridge bears: N.W. & S.E. descend

27.00 Road at foot of Ridge bears N.W. & S.E.

435

Subdivisions T 40 S. R 11 W

chi
40,00 Set a Trachyte 10×10×7 — 7 in deep, marked 1/4 on N. side with Stone Mound for 1/4 sec. cor.

Note: discontinue line here.

Land hilly

Soil — Indrate

No Timber

North on a random line bet sec. 4 and 5

Va 16° E.

Descend

40,00 On East slope of Volcano Crater Set a Temp 1/4 sec cor.

57.00 Road bears E & W.

80,00 Intersect N. boundary of Tp at Cor to sec. 4 & 5 from which South on true line bet sec 4 & 5

chs
4000 Set a Trachyte. 10x10x9 — 7 in deep marked 1/4 on W. side with Stone mound for 1/4 sec cor.

8000 The cor to sec 4.5. 8 & 9
Land rolling, Soil 1st rate
No Timber

July 27th 1877.

— Note. Abandon further survey.

General Description

The surveyed portions of this Township embrace some excellent grazing and farming lands. Sec 2 contains the settlement of Pine Valley where several farms are being successfully cultivated without irrigation.

A. L. Fenon
Dep Surveyor

U. S. SURV

Salt

The

Township

Executed

Under...

day of...

amined,

made, th

cribe are

438

BOOK-A-151

U. S. SURVEYOR GENERAL'S OFFICE,

Salt Lake City, Utah, Sept 8 1877

The foregoing field notes of the survey of the ...

Subdivisions

Township No 40 S *Range No* 11 W

Executed by Augustus D. Ferris

Under his *contract of the* 29

day of June 1877, *in the month of*

July 1877, *having been critically examined, the necessary corrections and explanations made, the said field notes, and the surveys they describe are hereby approved.*

Nathan Kimball

U. S. Surveyor General for Utah.

BOOK-A-151 corrs comm 444 (3)

Examined by C. H. Cranwell C.C.

Field Notes
of the
Survey of the
Subdivision lines of
Fractional Township
No. 40 South,
Range No. 13 West
of the
Salt Lake Meridian
Territory of Utah,
Surveyed by
T. C. Bailey U.S. Dep. Sur.
under joint contract of
of Bailey & Burrill
No 73 dated Sept. 4th 1876.

Surveyed March 19th 1877.

86

BOOK-A-151

Township 40 South **R.** 13, West

6	5	4	3	2	1
7	8	9	10	11	12
18	17	16	15	14	13
19	20	21	22	23	24
30	29	28	27	26	25
				449	
31	32	33	34	448 35	446 36
				466	

8th Standard Parallel South.

March 19th 1877 by T. C. Bailey
From the Standard cor, to
Secs. 35 & 36 on the 8th standard
Parallel South I run
North between Secs. 35 & 36
Var. 16° E.
The Line in place being im=
practicable on account of

the mountains thence from the witness cor. 35 chs West of true cor. point, I run North on offset line 40 chs. thence E. 25 chs. to a point 10 chs. N. of the true ¼ sec. cor. where I set a Trachyte rock 15 x 9 x 9, 10 in. deep marked ¼ M.C. on N. side & raised mound of stones for witness ¼ sec. cor. Thence West 25 chs. thence North 40 chs. thence East 7 chs. to point 28 chs. West of the true cor. falling in the mountains is impracticable to establish, thence from at 28.00 chs. West of the true cor. I mark a Trachyte rock in place 42 x 30 x 18 in. above

8000

Salt Lake Meridian.

Chains ground one notch on E. & S. edges & W.C. & raised mound of stone for witness cor. to secs. 25. 26. 35 & 36 –
Land on offset line mostly level – Soil 1st rate –
No Timber –

Note: I abandon line here –

From the standard cor. to secs. 34 & 35 on the 8th Standard Parallel South
North bet. secs. 34 & 35
Va. 16° E.

20.00 E. Pratt's House bears S. 78 E.

40.00 Set Trachyte 18 x 18 x 14 in. 12 in. deep marked 1/4 on W. side & raised mound of stone for 1/4 sec. cor. from which E. Pratt's house bears S. 56 E.

Subdivisions T. 40 S. R. 13 W.

Chains	
80.00	Set Trachyte 20×10×10 in 15 in. deep notched 2 on E. & 1 on S. edges & raised mound of stone for cor. to secs 26. 27. 34 & 35 – Sand broken – Soil 3d rate No Timber –
	East on random line bet. secs. 26 & 35
	Va. 16° E.
18.60	Telegraph line bears N & S.
30.65	Salt Lake Road bears N & S.
38.50	Wood Road " "
40.00	Set temp. 1/4 sec. cor.
52.00	Perpendicular Cliff formed by Ash Creek 25 lks. wide, running between Cliff & main mountains –
80.00	The cor. point not estab –

Salt Lake Meridian

Chains lished therefore at 52.00 chs. intersect N & S. line at W. C. 28.00 chs. West of the cor. point to secs. 25.26.35 & 36 - from which

West on true line

Bet. secs. 26 & 35

28.00 The witness cor.

40.00 Set Trachyte 30 x 3 x 8 in. 28 in. deep marked 1/4 on W. side

Raised mound of stone for 1/4 sec. cor.

80.00 The cor. to secs. 26.27.34 & 35

Land mostly broken

Soil 3d rate No Timber -

Note: The balance of this township is worthless So I abandon the survey here.

General Description

The surveyed portion of this township consists mainly of a stretch of

Subdivisions T. 40 S. R. 13 W.

Bottom land along Ash Brook -

The S. E. ¼ of Sec. 35 contains some valuable springs, furnishing all the water to the settlement of Vacqueville immediately south of this township -

March 19th 1877 T. C. Bailey
Dep. Surveyor

BOOK-A-151

U. S. SURVEYOR GENERAL'S OFFICE.

Salt Lake City, Utah, June 6th 1877

The foregoing field notes of the survey of Subdivisional lines & Meridional Township No. 40 S Range No. 13 W. Executed by Bailey & Burrill Under Joint contract of the 4th day of Sept 1876, in the month of March 1877, having been critically examined, the necessary corrections and explanations made, the said field notes, and the surveys they describe, are hereby approved.

Patrick Kinsella

Surveyor General for Utah.

BOOK-A-151

Examined by C. H. Cranwell. C. C.

Field Notes
of the
Survey of the
8th Standard Parallel South
in
Ranges 11, 13, 14, 15 & 16 West
of the
Salt Lake Meridian
Utah Territory
by
T. C. Bailey & J. G. Burrill
under joint Contract of
Bailey & Burrill
No. 73 — ?(71)
dated Sept. 4th 1876

Surveyed March 17th & 26th 1877
& April 3rd & 6th 1877

BOOK-A-151

8th Standard Parallel South 4160
Range 11 West of the Salt Lake Meridian

March 26th 1877 J. G Burnell

Note: From the witness cor.
to the closing cor point
to T. 41 S. R 11 & 12 W.
established in the survey of the
Range line between said
Tps. viz: "Stationary sand-
stone 10 x 5 x 5 feet above ground
marked thusly W.C. C.C. on Top,
with mound of stone", thence
2 rods

East along N. side sec. 6
Var. 16° E.

The line in place being
impracticable thereon from
the Witness cor. 35 chs. S.
of the true cor. point to
T 41 S. R 11 & 12 W. 2
rods East on offset line 53
chs. thence N. 43° 31' E.

Eigth Standard Parallel South

Chains	
	24 chs. thence East 10.48 chs thence North 17.59 chs to
80.00	The true cor. point on N. edge of Road at foot of high bluff where I set at Trachyte 20 x 16 x 8 in 15 in deep notched 6 on S. E & W. edge, marked C. C., with mound of stone for Closing cor to secs 5 & 6
	(Note: The 1/4 sec. cor. falling in bluffs could not be set.
	Land on true line broken Trachyte bench, on offset line mostly level and under cultivation
	Soil 1st rate
	Timber Almond, Peach, Apple, Apricots, fig trees and grape vines of commercial value

in R. 11 W. of the I. L. Dn.

462

Chains	East on N. side of sec 5 Var. 16° E.
3.75	Foot of bench bears S.E. Ascend to
4.00	Enter cultivated land
12.00	Road on E. side of bench bears N & S.
12.50	Stone wall bears S 7° W. & N. 7° E & enter main street in the town of Millerville from this point I measure S. 7° W. 60 lks to a point from which the N. E. cor of log house bears N. 30° W. 2 lks dist, S. W. cor. of a log house S. 79° 30' E. 70 lks. dist., N. W. cor. of a log house bears S. 54° E 310 lks. dist., S. W. cor. of a log house N. 72° 30' E. 200 lks. dist. Pen Stock

Chains	of Saw Mill bears S 14° 30' W. 200 lks. dist. — Return to the print at 12.50 chs on true line
13.20	Stone wall on E. side of Road enter orchard
15.75	Fence bears S 7° W & N. 7° E.
19.00	Creek Bluffs North Creek 25 lks wide runs S. 10° W.
22.80	Log Cabin in line
30.00	Leave Orchards
30.50	Creek 40 lks wide runs N.W. enter cultivated land
35.70	Leave " " bears N.E. & S.W.
36.40	Road bears N.E & S.W.
37.50	Creek 50 lks wide runs S.E.
37.75	Enter Vineyard bears N.E. & S.W.
40.00	Set sandstone 24 x 8 x 5 in.

in Range 11 West S. L. [illegible]

Chains 18 in. deep marked ¼ on N. side with mound of stone for ¼ sec. cor.

44.30 Leave cultivated land & ascend

47.30 On N.W. slope of mountain set conglomerate rock 24 x 14 x 10 in 18 in. deep notched 4 E., 2 N., 36 S and marked W. C., raised mound of stone for witness closing cor. to secs 4 & 5

Thence offset North 15 chs Thence E. 32.70 chains to a point 15 chains N. of

80.00 The true cor point which falling in the mountains the true cor. cannot be set therefore at the point 15 chs North 2 set sandstone 30 x 12 x 9 in 21 in deep marked

Eighth Standard Parallel South

465

Chains | 4 notches on E. & on W. & on S. edges & W.C., C.C. for witness closing cor. to secs 4 & 5 T 4 S R 11 W. Land mostly cultivated fields
Soil 1st rate
Timber fruit trees & Vines of commercial value
Note: Abandon line here, March 26th 1877
J. G. Darrill

See general description and approval at end of subdivision notes of T. 4 S. R 11 W.

---

in Range 13 West of the S. L. M.

466

Chains March 17th 1877 J. G. Burrill

From the 1/4 sec. cor. on N. side secs 2 established by Major Gorlinski in 1870 viz: "A Lava 20x10x6 in." I run

East between secs 2 & 35

Var. 16° E.

Ascend

5.00 The Bluffs

40.00 The true cor falling in steep rocky volcanic hills is not set therefore at 5.00 chs I mark a stationary trachyte 30x25x25 in. above ground 1 notch E. 5 W. 6 S. & 6 N. W. C., C. C for witness closing & standard cor. to secs 1, 2, 35 & 36

8th Standard Parallel South

467

Note: Neither Baumann nor Gorlinski alloding for any convergency on this line causes the corners on the Standard to be closing & Standard corners at the same point.

Land Volcanic bluff.
Soil 3rd rate
No timber
Note: Abandon line here.
March 17th 1877
D. C. Barrill

For General Description see end of subdivision notes of T. 40 S. R. 13 W.

BOOK A-151

in Range 14 West of the S. L. M.

April 3rd 1877 T. C. Bailey
From the Standard
cor. to T. 40 S. Rs 13 & 14
W. viz "A Sandstone 30 x
12 x 10 in with mound of stone"
the bearing trees are gone
but I identify the cor. as
the true one established by
Captain Bansman in 1869
and being common to the
4 Tps. as no convergency
was allowed by him, I run
West between 1 & 36
Var. 16° E.

0.25 S. end of house on line
1.00 Road bears N & S.
1.39 N. E. cor. of F. Longberry's
lot 25 lks S. of line
2.10 Brook runs S.
5.54 In line of W. side of Main

BOOK-A-151

Township 110 South **R.** 1E West



8th Standard Parallel South.

8th Standard Parallel South

(109)

Chains	
	Street in Town of "Silver Reef" from which Magazine bears S. 43°. 30' W.
5.75	House bears N. 5.50 chs
8.00	Barlow's Brewery bears N. 5° E. 310 lks dist.
10.10	Brook runs S. W.
23.00	Road bears N. E. & S. W.
28.00	Magazine bears S 56° E.
30.00	At E. foot of Red Bluffs bears N E & S W. Set red sandstone 24 x 16 x 6 in 18 in deep marked 1/4 W. C. on N. side with mound of stone for witness 1/4 sec. cor. from which a cross on face of sandstone bdge bears N. 5 W. 40 lks dist. I now offset N. 20 chs thence W. 50 chs thence

BOOK-A-151

in Range 14 West of the S. L. Riv.

41

Chains
80.00

S. 20 chs to
on true line set red sand-
stone 20 x 10 x 10 in 15 in deep
marked 1 notch on E, 6 on N
& 5 on W. edges & S. C and
mixed mound of stone for
Standard Cor. to secs 35 &
36. ——

Land E. 30 chs rolling
Balance rocky bluffs
Soil 2nd rate
No timber
Note: Abandon line here
April 3rd 1877
J C Bailey

For General Description
see end of subdivision
notes of T. 41 S. R 14 W

8th Standard Parallel South

(4)

Chains April 6th 1877 J. C. Bailey.

From the Standard
Cor to S. 40 S Rs 15 & 16 W.
viz: "A Trachyte 20 x 14 x 5 in.
with mound of stone from which
a cedar 10 in. dia. bears N. 83° W.
30 lks distant marked a notch"
established in the survey
of the Pine Valley Guide
Meridian 2 miles
East on S. side sec. 31
Var. 16° E.

2.20 The closing cor. established
on the Guide line
12.00 Foot of trachyte bench
bears N.E. & S.W.
17.00 Top of same —
40.00 Set trachyte 16 x 10 x 7 in.
10 in. deep marked 1/4 on N.
side with mound of stone

BOOK-A-151

Township 40 South **R.** 15 W.



8th Standard Parallel South.

in Range 15 West of the S. L. M.

Chains	for ¼ sec. cor.
80.00	Set trachyte 24 x 12 x 8 in 18 in deep notched 5 on E, 6 on N. & 1 on W. edges, marked S. C. and raised mound of stone for standard cor to secs 31 & 32 from which
	A Cedar 10 in. dia. bears N. 20° E. 20 lks dist marked S 32 T. 40 S. R 15 W. S. C. B. T.
	Land mostly level
	Soil 2nd rate
	Timber Cedar & pine of commercial value
	East on S. side secs 32
	Var. 16° E.
2.50	Wood Road bears N. & S.

8th Standard Parallel South in

4/3

Chains	
40.00	Set trachyte 12 x 12 x 4 in 8 in deep marked 1/4 on N side with mound of stone for 1/4 sec cor
	from which
	A cedar 3 in dia. bears N. 2° E 32 lks dist marked 1/4 S. B. T.
44.50	Ridge bears N. & S.
49.50	Wood Road " " "
80.00	Set trachyte 14 x 14 x 8 in 9 in. deep marked 4 notches on E 6 on N. & 2 on W. edges S. C. and raised mound of stone for standard cor to secs 32 & 33
	from which
	A cedar 12 in dia. bears N. 80 E. 60 lks dist. marked S 33 T. 40 S R 15 W S. C. B. T.
	Land nearly level

Ra

Chai

20.0

38.

40.0

62.0

80.0

Range 15 West of the S. L. M.

Chains	Soil 2nd rate Timber cedar & pine of commercial value	4/10

East on S. side sec. 33
Var. 16° E.

20.00	Descend
38.25	Wood Road bears N. E & S. W.
46.00	Set sandstone 14 x 10 x 4 in 9 in. deep marked 1/4 on N. side with mound of stone for 1/4 sec. cor from which El Cedar 5 in dia bears S. 30 E. 40 lks dist marked 1/4 S. B. T.
62.00	Wood Road in bottom of hollow bears N & S hollow drains S.
80.00	Set trachyte 16 x 10 x 5 in. 10 in deep marked 3 notches on E & W. & 6 on N. edges S.C. and mound

8th Standard Parallel South

Chains

moned of stone for standard cor to secs 33 & 34
Land level. Soil 1st rate
Timber Cedar & pine of commercial value
Note: Further deponent sayeth not!

For General Description see end of subdivision notes of T. 41 S. R. 15 W.

---

*

I now return to the Standard Cor. to T. 40 S. Ranges 15 & 16 W. and run West on S. side sec. 36
Var. 16° E.

18.10 Road bears N & S.
40.00 Set sandstone 18 x 9 x 9 in 13

BOOK-A-151

Township 11 0 South **R.** 16 West

6	5	4	3	2	1
7	8	9	10	11	12
18	17	16	15	14	13
19	20	21	22	23	24
30	29	28	27	26	25
31	32	33	34	35	36
483	484	480	479	477	475

8th Standard Parallel South.

in Range 16 West of the S.L.M.

Chains	in deep marked ¼ on N. side, with mound of stone for ¼ sec. cor. from which
	A cedar 10 in. dia bears N. 45 W. 30 lks dist marked ¼ S. B. T.
43.30	South spring with fine, flowing Chrystal water is 100 lks S. and drains off S.W.
44.50	Spring Branch in hollow formed by several springs at head of hollow runs S.W. ascend
71.50	Top of long ridge bears N.E. & S.W. descend
81.00	Set Quartzite 20 x 10 x 6 in 15 in deep marked 5 notches on W. 6 on N & 1 on E edges S.C. and mixed mound of stone for standard cor to secs 35 & 36 from which

8th Standard Parallel South in

Chains	
	A cedar 10in. dia. bears N. 10 E
	40 lks dist marked S. 36 ∫ 40 S.
	R 16 W. S.C. B. ∫.
	Land rolling
	Soil 2nd rate
	Timber Cedar & pine of com-
	mercial value

West on S. side sec 35
Var. 16° E.

2.00	Enter flat bears N.E. & S.
26.00	Road bears N. & S.
39.50	Wash drains S.E.
39.75	Road bears N. & S.
40.00	Set Quartzite 16 x 8 x 8 in
	10 in deep marked ¼ on N. side
	with mound of stone for ¼ sec Cor
	from which
	An old Cabin at N.E. end
	of orchard bears N 17 E. 35 lks

BOOK-A-151

Range 16 W. of the S. L. M.

478

Chains	distant
46.90	Telegraph line bears N & S.
47.60	Road bears N & S.
53.00	" " N.W. & S.E.
60.00	Dry Ditch drains S.E.
65.50	Road bears N.W. & S.E.
70.00	Foot of lava bears N.W. & S.E. ascend N.E. slope
80.00	On N.E. slope of extinct Volcano cone set Lava 12 x 8 x 8 in. 8 in deep marked 2 notches on E. 6 on N & 4 on W. edges S.C. and raised mound of stone for standard Cor to secs 34 & 35
	Land mostly level. Soil 1st rate Timber cedar & pine of commercial value on E. 20 chs

8th Standard Parallel South

Chains

West on S. side sec. 34

Var. 16° E.

Descend

16.00 Leave Lava bears N & S.
enter flat.—

30.00 Wash drains S. W.

40.00 On E. side of Road bears
N & S. set sandstone 18 x 10 x 3 in
13 in deep marked 4 on N. side
with mound of stone for 4 sec cor-

42.00 Road bears N & S.

42.10 Wash drains S. E.

60.00 Enter broken bench bears
N. & S. leave flat a fine
Quarry of grindstone rock
on line, enter timber

70.75 Ridge bears N & S. descend

72.50 Abyss 400 feet deep

80.00 Falls in abyss cannot
be set thereon at 72.50 chs

BOOK A-151

in Range 16 West of the S. L. M.

Chains

Set sandstone 20 x 14 x 6 in 15 in deep marked 3 notches on E & W 6 on N edges S.C. W.C., and raised mound of stone for witness, standard cor to secs 33 & 34 from which A pine 12 in dia bears North 35 lks marked S. 34 S. 40 S. R 16 W. S. C. W. C. B T.

A pine 10 in dia bears S 45 W. 30 lks dist. marked S. 3 S 41 S. R 16 W., S. C., W. C., B T.

Land middle part level, Soil 1st rate Balance broken Soil 2nd rate Timber pine & cedar of commercial value on W. 20 chs

---

W. on S. side sec 33

Var. 16° E.

From the witness cor

8th Standard Parallel South in

481

Chains 7.50 chs. E. of the true standard cor. to secs 33 & 34 I run N 20 chs thence W. 20 chs thence S. 20 chs to

12.50 on true line

40.00 In ravine drains N. 10° W. set sandstone 16 x 11 x 5 in. 10 in deep marked 1/4 on N. side, with mound of stone for 1/4 sec. cor.

80.00 Set sandstone 13 x 7 x 6 in 8 in deep notched 4 E., 6 N. & 2 W. marked S.C. and raised mound of stone for standard cor. to secs 32 & 33 from which

A pine 8 in dia bears N. 30 E 25 lks dist marked S 33 T. 40 S R 16 W. S.C. B.T.

Land very broken Soil 2nd rate

Timber pine & cedar of commercial value

Ran

40.00

50.00

80.00

BOOK-A-151

Range 16 W. of the S. L. M.

West on S. side secs 32

Var. 16° E.

40.00 Set sandstone 13 x 9 x 7 in. 8 in. deep marked ¼ on N. side with mound of stone for ¼ sec. cor. from which

A pine 10 in. dia. bears S. 45 W. 30 lks. dist marked ¼ S. B. T.

50.00 Ravine drains N. E.

80.00 Set sandstone 20 x 16 x 8 in 15 in. deep marked 5 notches on E. 6 on N & 1 on W. edges S. C. and raised mound of stone for standard cor. to secs 31 & 32 from which

A pine 16 in. dia bears S 18 W. 122 lks. dist marked S 6 T 41 S. R. 16 W. S. C. B. T.

Land very broken Soil 2nd rate Timber pine & cedar of commercial value

8th Standard Parallel South

Chains West on S. side secs 31

Var. 16° E.

40.00. Set sandstone 10x8x7 in 6 in deep marked ¼ on N. side, with mound of stone for ¼ sec cor.

80.00 Set sandstone 18x10x3 in 12 in deep marked 6 notches on E. N. & W. edges & S.C. and raised monument of stone for Standard cor. to T. 40 S. Ranges 16 & 17 W. from which a cedar 14 in dia bears N. 15° W 50 lks dist marked S 31 T 48 S R 16 W. S.C. B.T.

Land broken & rocky here, Soil red sandy.

Timber cedar & Pine of commercial Value

April 6th 1877 T.C. Bailey

BOOK-A-151

in Range 16 West of the S.L.M.

484

For General Description see
end of subdivision noted of
T. 40 & 41 S R 16 W.

BOOK-A-151

U. S. SURVEYOR GENERAL'S OFFICE,

Salt Lake City, Utah, June 6 of 1877

The foregoing field notes of the survey of 6th Standard Parallel South

~~*Township No.*~~ 22 *Range No.* 11, 13, 14, 15 & 16 W.

Executed by Bailey & Burrill

Under ~~joint~~ *contract of the* 4th

day of Sept *1876, in the month of* March & April *1877, having been critically examined, the necessary corrections and explanations made, the said field notes, and the surveys they describe, are hereby approved.*

Spencer M. Kimball

Surveyor General for Utah.