BOOK-A-149

Bryce 196-197

BOOK-A-149

R: 1878

Filed 187 .

Examined by C. H. Cranwell.

Compared by C. H. Cranwell and M. A. Gordinier

FIELD NOTES

OF

THE SURVEY OF THE

North, South and East Boundaries and Fractional Subdivisions

of Township No 28 South, Range No 13 West.

of the Salt Lake Meridian in Utah Territory.

BY

Newel E. Britt.

U. S. DEPUTY SURVEYOR,

Under his Contract No. 82 —,

dated January 8th 1878.

Survey commenced February 9th 1878.

Survey completed February 14th 1878.

14

BOOK-A-149

Township 28, South R. 13, West

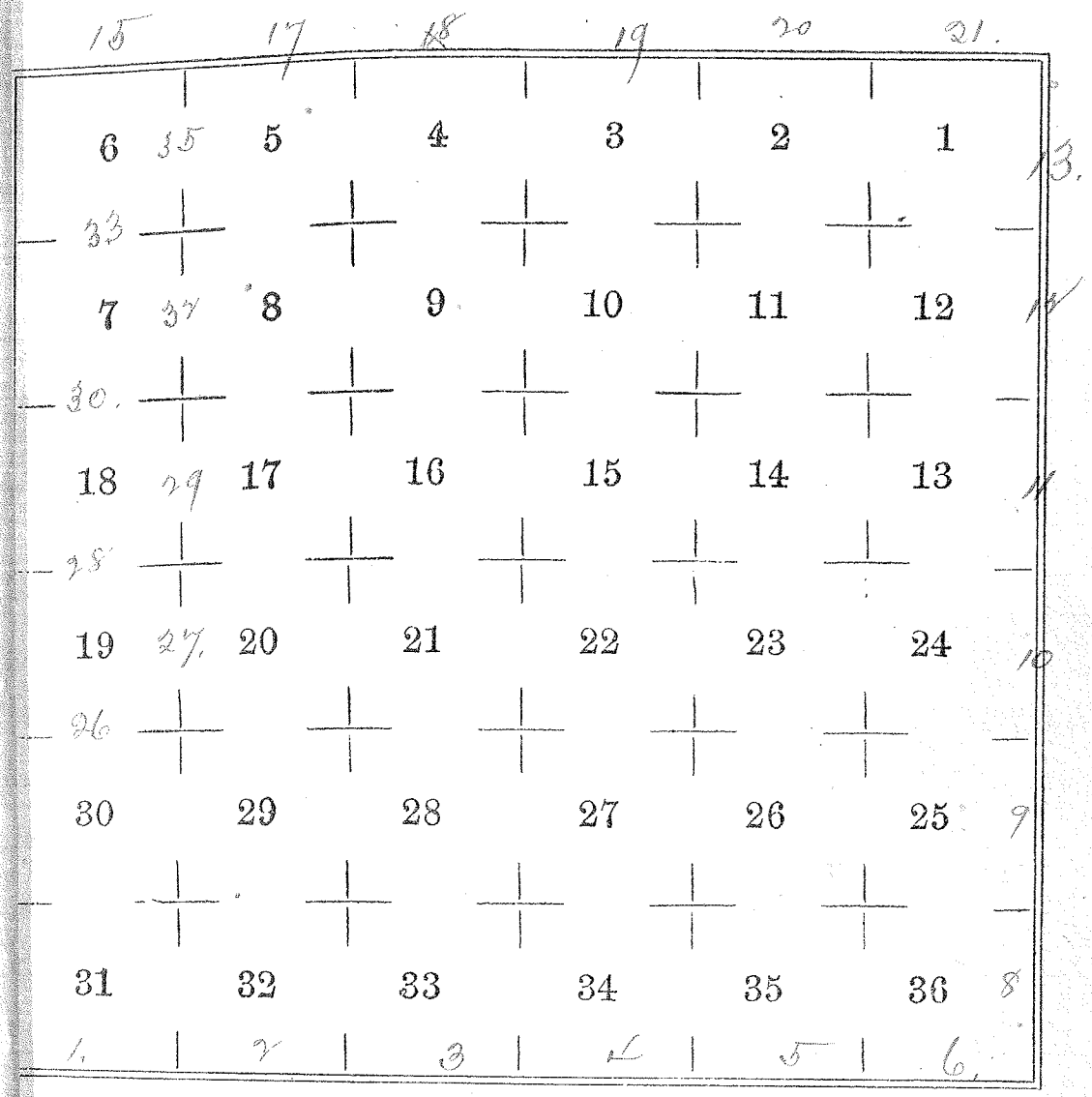

Township 28, South R. 13, West

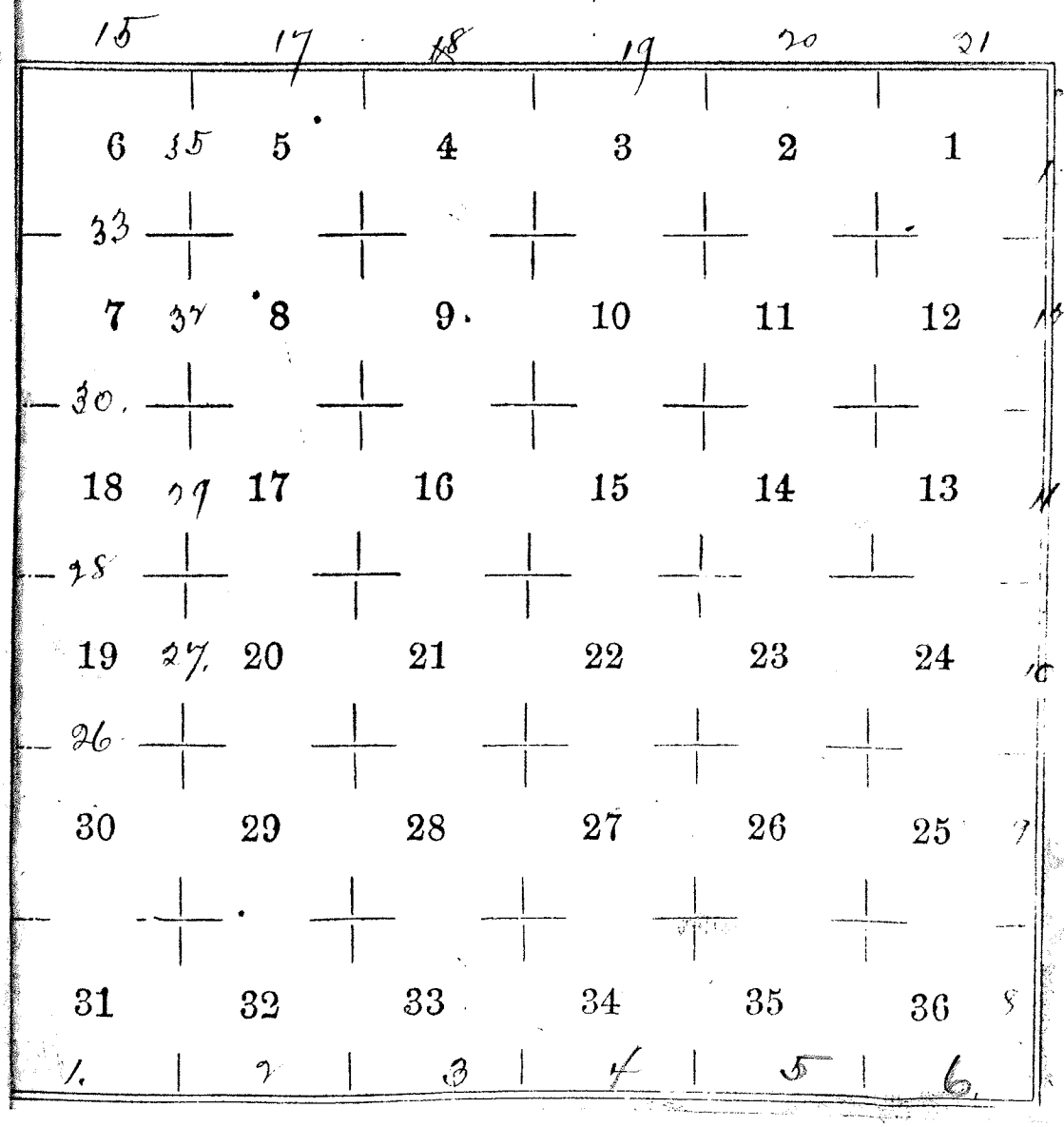

FOR CHAINMAN.

We, Marcus S. Shepherd
and Lyman A. Shepherd
do solemnly swear that we will faithfully execute the duties of chain carriers; that we will level the chain upon uneven ground, and plumb the tally pins, whether by sticking or dropping the same; that we will report the true distance to all notable objects, and the true length of all lines that we assist in measuring, to the best of our skill and ability.

Marcus L Shepherd
Lyman A Shepherd
Chainmen.

Subscribed and sworn to before me this 4th day of February 1878.

J K Hilkins, Clerk
2nd Judl Dist Court,
Utah Ter

BOOK-A-149

FOR FLAGMAN.

I, Wallace D. Bird

do solemnly swear that I will well and truly perform the duties of flagman, according to the instructions given me and to the best of my skill and ability.

Wallace D. Bird

Flagman.

Subscribed and sworn to before me this 4th day of February 1878.

J. R. Wilkins, Clerk

2nd Judl Dist Court,

Utah Ter

FOR AXEMAN.

I, Edward H. Thompson, Jr.
do solemnly swear that I will well and truly perform the duties of axeman, according to the instructions given me and to the best of my skill and ability.

Edward H. Thompson, Jr.
Axeman.

Subscribed and sworn to before me this 4th day of February 1878.

J. D. Wilkins, Clerk
2nd Judl Dist Court,
Utah Ter.

BOOK-A-149

Chrains Township 28 S Range 13 W. 1E

February 9th 1878

From a brown quartzite stone 7×9 inches 6 inches above ground marked 6 notches on each of 4 corners. the established corner to Townships 28 & 29 S. ranges 13 & 14 W.

East along south side of sec. 31

Va 16-00 East

2.00 Foot of small hill

5.00 Summit of hill

40.00 Set volcanic rock 12×10×7 inches 8 inches deep marked 1/4 on north side. raised mound of earth from 2 pits each 24×12×12 inches for 1/4 sec. cor.

75.00 Ravine drains N. W.

80.00 Set volcanic rock 14×12×5 inches 10 inches deep marked

...poors, Jr.
and truly
...ding to the
best of my

...son, Jr.
...xeman.

...re me this
...y 1878.

...Clerk

...ount,

Chains Township 28 S Range 18 W.

1 notch on west and 5 notches on east edges. raised mound of earth from 4 pits each 24 x 12 x 12 inches for corner to sections 81. 82. 5 + 6.

Land broken

Soil poor

No timber

East along south side of section 82

Va 16° 00' East

1.50 Foot of mountain spur

24.00 Summit of spur

40.00 Set volcanic rocks 18 x 10 x 5 inches 14 inches deep marked 1/4 on north side. raised mound of earth from 2 pits each 24 x 12 x 12 inches for 1/4 sec. cor.

60.00 Ravine drains S.W.

Chains Township 28 S. Range 18 W.

80.00 Set sand stone 18×6×6 inches 14 inches deep marked 2 notches on west and 4 notches on east edges. raised mound of earth from 4 pits each 24×12×12 inches for corner to sections 32. 33. 4 & 5 This corner being liable to destruction from work mentioned is further witnessed by a lime stone 20×6×4 inches marked. W.C. on N. edge set 14 inches deep 30 links south of corner

Land broken

Soil poor

No Timber

East along south side of section 33

Va 16°-00' East

40.00 Set quartzite stone 11×8×7 inches

4

Chains Township 28 S Range 18 W. | Chains

6 inches deep marked 1/4 on north side. raised mound of earth from 2 pits each 24 x 12 x 12 inches for 1/4 sec. cor. | 80.00

80.00 Set volcanic rock 16 x 8 x 8 inches. 10 inches deep marked 3 notches on each of east and west edges. raised mound of earth from 4 pits each 24 x 12 x 12 inches for corner to sections 33, 34, 3 & 4.

Land broken

Soil poor

No timber

East along south side of section 34 here

Va 16° 00' East

40.00 Set sand stone 18 x 18 x 12 inches | 24.00

14 inches deep marked 1/4 on | 40.00

Chains Township 28 S Range 1880.

north side. raised mound of earth from 2 pits each 24 x 12 x 12 inches for 1/4 sec. cor.

80.00 Set sand stone 18 x 8 x 8 inches 14 inches deep. marked 2 notches on east and 4 notches on west edges. raised mound of earth from 4 pits each 24 x 12 x 12 inches for corner to sections 34. 35: 2 + 3.

Land broken

Soil poor

No timber

February 10th 1879

East along south side of section 35

Va 16°-00' East

24.00 Ravine drains S.E.

40.00 Set sand stone 18 x 12 x 6 inches

14 inches deep marked 1/4 on north side. raised mound of stones for 1/4 sec. cor.

60.00 Summit of mountain spur 80.00

80.00 Set sand stone 20x12x8 inches 14 inches deep marked 1 notch on east and 5 notches on west edges. raised mound of stones for corner to sections 35. 36. 1. & 2

Land broken

Soil poor

No timber

Bear along south side of section 36

Va 16° 00' East

5.00 Ravine drains S.E.

26.00 Ravine drains S.W.

40.00 Set quartzite stone 14x12x6

BOOK-A-149

Chains Township 28 S Range 13 W.

inches 10 inches deep marked 1/4 on north side. raised mound of stones for 1/4 sec. cor.

80.00 Set quartzite stone 18x12x10 inches 14 inches deep marked 6 notches on each of 4 corners raised mound of earth from 4 pits each 24x12x12 inches blaze and mark a cedar tree 16 inches in diameter "B 13 W. T 28 S B T" 15 links east for corner to townships 28 & 29 S Ranges 12 & 13 W.

Land broken

Soil poor

No Timber

From the established corner to townships 28 & 29 S Ranges 12 & 13 W.

Chains Township 28 S Range 13 W.

North along east side of section 36

Va 16°-45' East

40.00 Set granite stone 14x6x6 inches 10 inches deep marked 1/4 on west side raised mound of earth from 2 pits each 24x12x12 inches for 1/4 sec. cor.

57.00 Summit of low mountain (Va at this point 16°-00' E)

80.00 Set granite stone 12x8x8 inches 8 inches deep marked 3 notches on north and 1 notch on south edges raised mound of stone and blaze and mark a cedar tree 12 inches in diameter "B4 S25" 50 links North 45°-00' west for cor-

Chains Township 28 S Range 1886.

		Soil poor
		No timber
		North along east side of section 26
		Va 16° 00' East
	40.00	Set granite stone 14×8×6 inches 9 inches deep marked 1/4 on west side. raised mound of stones for 1/4 sec. cor.
	80.00	Set granite stone 20×18×12 inches 14 inches deep marked 2 notches on south and 4 notches on north edges raised mound of stones for corner to sections 24, 25, 19 & 30
		Land broken
		Soil poor
		No timber

10

Chains Township 29 S Range 18 W.

North along east side of section 24

Va 16° 00' East

20.00 Summit of rocky point of mountain

40.00 Set granite stone 18x12x8 inches 14 inches deep marked 1/4 on west side. raised mound of stones for 1/4 sec. cor.

45.00 Wash drains East

80.00 Summit of low hill bears E & W

Set granite stone 18x12x8 inches 14 inches deep marked 3 notches on each of north and south edges. raised mound of stones for corner to sections 13, 24, 18 & 19

Land broken

Soil poor

Chains Township 28 S Range 1880

No timber

February 11th 1878

North along east side of section 18

Va 16° 00' East

40.00 Set granite stone 18x18x12 inches 14 inches deep marked 1/4 on west side. raised mound of earth from 2 pits each 24x12x12 inches for 1/4 sec. cor.

80.00 Set granite stone 18x10x8 inches 14 inches deep marked 4 notches on south 2 notches on north edges raised mound of stones for corner to sections 12, 13, 7 & 18

Land broken

Soil poor

No timber

12

Chains Township 28 S Range 13 W.

North along east side of section 12

Va 16°-00' East

40.00 Set granite stone 16x10x10 inches 10 inches deep marked 1/4 on west side. raised mound of earth from 2 pits each 24x12x12 inches for 1/4 sec. cor.

70.00 Wash drains N.E.

80.00 Set granite stone 20x16x14 inches 14 inches deep marked 5 notches on south and 1 notch on north edges raised mound of stones for corner to section 1. 12. 6 & 7

Land broken

Soil poor

No timber

North along east side of

BOOK-A-149

Chains Township 28 S Range 1 S.

section 1

Va 16°-00' East

40.00 Set granite stone 14x12x8 inches 8 inches deep marked 1/4 on west side. raised mound of earth from 2 pits each 24x12x12 inches for 1/4 sec. cor.

80.00 Set granite stone 14x14x12 inches 9 inches deep marked 6 notches on each of 4 corners. raised mound of earth from 4 pits each 24x12x12 inches for corner to townships 27 & 28 S Ranges 12 & 13 S.

Land, broken

Soil poor

No timber

From established corner to

14

Chains Township 28 S Range 13 W.

townships 27 & 28 S ranges 12 & 13 W.

West on random line along north side of township 28 S Range 13 W.

Va 16-28 East

Set temporary corners at every 40 and 80 chains to a point 5 miles west from established corner to townships 27 & 28 S ranges 12 & 13 W.

February 12th 1878

From a point 5 miles west from established corner to townships 27 & 28 S ranges 12 & 13 W.

West on random line along north side of township 28 S R 13 W.

Va 16° 00' East

BOOK-A-149

Chains Township 28 S Range 18 W.

Set temporary corners on every 40 & 80 chains and on 5 miles 76 chains and 80 links west from established corner to Townships 27 & 28 S ranges 12 & 18 W. on a point 8 chains north from a granite stone 6 x 9 inches 7 inches above ground. the established corner to Townships 27 & 28 S ranges 18 & 19 W. (Correction 30 links south per mile)

From the established corner to Townships 27 & 28 S. ranges 18 & 19 W. North 89° 39' East on true line along north side section 6

16

Chains Township 28 S Range 13 W.

Va 16° 00' East

36.80 Set volcanic rock 18x16x14 inches 14 inches deep marked 1/4 on north side raised mound of earth from 2 pits each 24x12x12 inches for 1/4 sec. corner.

75.80 Pinche and Salt Lake wagon road bears N.E. S.W.

76.80 Set ~~granite stone~~ quartzite stone 12x10x8 inches 7 inches deep marked 1 notch on west and 5 notches on east edges. raised mound of earth from 4 pits each 24x12x12 inches for corner to sections 5.6.31 & 32

Land level plain.

Soil coarse sand, poor

No timber

BOOK-A-149

Chains Township 28 S Range 18 E.

North 89°-39' East along north side section 3 on true line
Va 16°-01' East

40.00 Set sand stone 14x10x6 inches 8 inches deep marked 1/4 on north side. raised mound of earth from 2 pits each 24x12x12 inches for 1/4 sec. cor.

80.00 Set sand stone 16x10x3 inches 9 inches deep marked 2 notches on west edge 4 notches on east edge raised mound of earth from 4 pits each 24x12x12 inches for corner to sections 4. 3. 32 + 33

Land level plain
Soil, coarse sand, poor
No timber

Chains Township 28 S Range 13 W.

North 89°-39' East

on true line along north side of section 4

Va 16°-00' East

40.00 Set granite stone 14x12x8 inches 9 inches deep marked 1/4 on north side. raised mound of earth from 2 pits each 24x12x12 inches for 1/4 sec. cor.

Top of small mountain spur sloping south

80.00 Set conglomerate stone 16x12x10 inches 9 inches deep marked 3 notches on each of east and west edges. raised mound of earth from 4 pits each 24x12x12 inches for corner to sections 3, 4, 33 & 34

Chains Township 28 S Range 1880

Land west portion level
plain east portion broken
Soil poor
No timber

North 89°-39' East on
true line along north side
of section 8
Va 16°-00' East

9.00 Summit of rocky ridge
bears N + S

40.00 Set granite stone 18x14x6
inches 14 inches deep mar-
ked 1/4 on north side.
raised mound of stones
for 1/4 sec. cor.

80.00 Set volcanic rock 12x
10x6 inches 8 inches deep
marked 4 notches on west
and 2 notches on east

edges. raised mound of
stones for corner to sections
2, 3, 34 & 35
Land mountainous
Soil rocky and barren
No timber

North 89°-39' East on true line
along north side section 2
Va 16°-00' East

40.00 Set volcanic rock 24x20x18
inches 14 inches deep marked
1/4 on north side raised mound
of stones for 1/4 sec. cor.

63.00 Summit of high rocky ridge
bears N & S
(Va. at this point 19°-20' East)

80.00 Set volcanic rock 18x12x10
inches 14 inches deep marked
3 notches on west and 1 notch

40.00

80.00

Chains Township 28 S Range 18 W.

		on east edges. raised mound of stones for corner to sections 2, 35 & 36
		Land broken
		Soil poor
		No timber
		North 89°-39' East
		on true line along ~~north~~ north side of section!
		Va 16°-00' East
	40.00	Set ~~sand~~ volcanic rock 20 x 10 x 10 inches 14 inches deep marked 1/4 on north side. raised mound of stones for 1/4 sec. cor.
	80.00	Intersected stone corner of townships 27 & 28 S. ranges 12 & 18 W.
		Land broken

BOOK-A-149

Chains Township 28 S Range 13 W.

Soil poor
No timber

General Description
Land broken except
the north west portion
of the township which
consists of a level plain
sloping gently west
Very limited and scanty
growth of sage brush
Soil poor
No timber and no
water except as mentioned
in notes of subdivision

Newel E. Britt
U. S. Dep. Surveyor

18 W.

tion

ept

tion

lich

plain

scanty

w

ventured

rin

ritt

vegir

24

BOOK-A-149

Field Notes of Subdivision
of Sec of
Township 28 S.
Range 18 So.

Chino Township 28 S Range 18 E

February 18th 1878

The south and east portion of this township being unsuitable for cultivation and destitute of water the remainder is subdivided as follows

From a granite stone 10 x 8 inches 9 inches above ground marked 4 notches on north edge and 2 notches on south edge. being the established corner to sections 24, 25, 19 & 30

East between sections 19 & 30 Va 16° 00' East

88.94 Set quartzite stone 18 x 14 x 8 inches 14 inches deep marked 1/4 on north side

Chains Township 28 S. Range 1880.

raised mound of stones
for 1/4 sec. cor.

78.94 Set sand stone 18x10x8 inches
14 inches deep marked 5
notches on east 2 notches
on south edges raised mound
of earth from 4 pits each
24x12x12 inches for corner
to sections 19, 20, 29 + 30
Land broken
Soil poor
No timber

North between sections
19 + 20
Va 16° 00' East

40.00 Set granite stone 16x16x7
inches 10 inches deep marked
1/4 on west side. raised
mound of stones for 1/4 sec. cor.

Chains Township 28 S Range 18 W. Chains

70.00 Summit of western
slope of mountain
80.00 Set volcanic rock 18x12x12
inches 14 inches deep mar-
ked 3 notches on east 3
notches on south edges 58.51
mound of stone
for corner to sections
17.18.19 & 20
Land broken
Soil poor
No timber

West on random line
between section 18 & 19
40.00 Set temporary 1/4 sec. cor.
78.51 Intersect N. & S. line
10 links north of granite
stone 10x6 inches 7 inches 9.00
above ground. Cor established

Chains Township 28 S Range 1388

corner to sections 13, 24, 18 & 19

North 89°-56 East on true line between sections 18 & 19

Va 16°-00 East

38.51 Set line stone 18×14×12 inches 14 inches deep marked 1/4 on north side raised mound of earth from 2 pits each 24×12×12 inches for 1/4 sec. cor.

78.51 Intersect stone corner to sections 17, 18, 19 & 20

Land rolling

Soil poor

No timber

North between sections 17 & 18

Va 16°-00 East

9.00 Wash drains west

Chains Township 28 S Range 18 W. Chains

70.00 Set granite stone 17x15x6 inches 10 inches deep mar= 1/4 on west side raised mound of stone for 1/4 sec. cor.

80.00 Set granite stone 15x12x9 inches 10 inches deep marked 8 notches on east 4 notches on south edge raised mound of earth from 4 pits each 24x12x12 inches for corner to sections 7. 8. 17 & 18 — 8.7.88

Land rolling

Soil poor

No timber — 8.7.20

West on random line between sections 7 & 18 — 7.7.88

70.00 Set temporary 1/4 sec. cor.

77.88 Intersect N. & S. line 8 links north of granite

Chains Township 28 S Range 1888.

stone 10 x 8 inches 9 inches above ground. the established corner to sections 7. 18. 12 + 13

February 14th 1878

North 89°-59' East on true line between sections 7 + 18

Va 16°-00' East

37.88 Set volcanic rock 17 x 9 x 8 inches 12 inches deep marked 1/4 on north side raised mound of earth from 2 pits each 24 x 12 x 12 inches for 1/4 sec. cor.

58.20 Road from Antelope springs to Frisco. bears N. W. and S. E.

77.88 Intersect corner to sections 7. 8. 17 + 18

Land rolling

Soil poor

No timber
On the N.E. 1/4 of section 18 is a small spring of water which flows about 5 chains N.W. and sinks. A small stone cabin claimed by Lyman A Shepherd is near the spring

North between sections 7 & 8
Va. 17°-45' East
25.00 Leave broken land and enter level plain
32.00 Wash drains N.W.
40.00 Set volcanic rock 15x10x8 inches 10 inches deep marked 1/4 on west side. raised mound of earth from 2 pits each 24x12x12 inches for 1/4 sec. cor.

BOOK

Chains
80.00
40.00
77.38

Chains Township 28 S Range 18 W.

80.00 Set granite stone 17×9×9 inches 10 inches deep marked 5 notches on each of east and ~~west~~ south edges raised mound of earth from 4 pits each 24×12×12 inches for corner to sections 5, 6, 7 & 8

Land north part level plain south part rolling

Soil poor

No timber

West on random line between sections 6 & 7

40.00 Set temporary 1/4 sec. cor.

77.38 Intersect N & S line 3 links south of granite stone 12×7 inches 9 inches aboveground the established

corner to sections 6, 7, 1 & 12
South 89°.59 East on
true line between sections
6 & 7
Va 16°-00' East
87.88 Set quartzite stone 12x8x6
inches 7 inches deep marked
1/4 on north side raised
mound of earth from
2 pits each 24x12x12
inches for 1/4 sec. cor.
68.88 Road from Antelope
springs to Frisco bears
N.E. S.W.
77.88 Intersect established
corner to sections 5, 6, 7 & 8
Level level plain
Soil poor
No timber

Obrains Township 28 S Range 1388.

North on random line between sections 5 & 6

Va 16°-00' East

75.50 Set temporary 1/4 sec. cor.

80.40 Intersect E & W line 30 links east of quartzite stone 10×8 inches 5 inches above ground. the established corner to sections 5, 6, 31 & 32

South 00°-13' East on true line between sections 5 & 6

Va 16°-00' East

10.40 Set granite stone 14×12×10 inches 9 inches deep marked 1/4 on west side raised mound of earth from two pits each

BOOK-A-149

Chains Township 28 S Range 138

24 x 12 x 12 inches for 1/4 sec, cor

80.40 Intersect established corner to sections 5, 6, 7 & 8

Land level plain

Soil poor

No timber

General Description

Land in sections 18 & 19 broken and hilly

Soil rocky and poor

Land in sections 6 & 7 level plain of coarse sand and fine gravel

slaping gently west

Soil poor

No timber in either section

Newel E. Britt
U S Dep. Surveyor

ng p 1882

1/4 sec, cor

1 corner

ind

18 & 19

ly

ove

& 7

ee

vel

s

thus

itt

egor

38

BOOK-A-149

LIST OF NAMES.

A list of the names of individuals employed to assist in running, measuring or marking the lines and corners described in the foregoing Field Notes of ~~the~~ Township 28 South

Range 1 E Slm

~~*Mining claim situated in*~~ of

Salt Lake Meridian

~~*Mining District*~~

~~*County*~~, *Utah Territory*

showing the respective capacities in which they acted.

Lyman A S Shepherd
Chainman.

Francis L S Shepherd
Chainman.

Wallace D Bird
Flagman.

Edward S Thompson Jr
Axeman.

40

We hereby certify that we assisted Newel E Britt United States Deputy Surveyor, in surveying part of Township 28 South Range 1 S West of Salt Lake ~~Mining Claim~~, ~~situated in~~ Meridian ~~Mining District~~ County, Utah Territory and that said Township ~~Mining Claim~~ has been in all respects, to the best of our knowledge and belief well and faithfully surveyed and the boundary monuments planted according to the instructions furnished by the Surveyor General.

Lyman A Shepherd
Chainman.

Marcus L Shepherd
Chainman.

Wallace D. Bird
Flagman.

Edward W. Thompson Jr
Axeman.

BOOK-A-149

ve assisted

surveying

28 Sou

ing Claim,

h Territory

een in all

and belief,

e boundary

he instruc

eral.

ainman.

ainman.

Flagman.

Axeman.

Subscribed and sworn to by the above named persons, before me, ~~a~~ Clerk Second Judicial Dist Court for ~~the county of~~ _____, ~~in~~ the Territory of Utah, this 7th day of March 1878.

J R Wickins, Clerk 2d Judl Dist Court Utah Ter.

I, Manuel E Britt United States Deputy ~~Mineral~~ Surveyor, do solemnly swear, that in pursuance of a contract with Nathan Kimball Surveyor General of the public lands of the United States in the Territory of Utah, bearing date the 8th day of January 1878, and in strict conformity to the laws of the United States, the Manual of Surveying Instructions, and the instructions furnished by the said Surveyor General, I have faithfully surveyed ~~the~~ Mass of Townships 28 South Range 13 East of Salt Lake Meridian

~~Mining Claim, situated in~~

~~Mining District~~

42

~~County~~

in the Territory aforesaid, and do further solemnly swear that the foregoing are the true and original Field Notes of such survey.

Manuel E. Britt

U. S. Deputy ~~Mineral~~ Survoyor.

Subscribed by the said Manuel E. Britt United States Deputy ~~Mineral~~ Surveyor, and sworn to before me, Clerk of the Second Judicial District Court for ~~the county of~~ _____, ~~in the~~ Territory of Utah, this 7th day of March 1878.

J. R. Wilkins, Clerk
2nd Judl Dist Court
Utah Territory

BOOK-A-149

U. S. SURVEYOR GENERAL'S OFFICE,

Salt Lake City, Utah, May 24th 1878

The foregoing field notes of the survey of the North, South and East boundaries and Fractional Subdivisions

Township No. 28 South Range No. 13 West of the Salt Lake Meridian, Utah Territory

Executed by Newel E. Britt

Under his contract No 82 of the 8th day of January 1878, in the month of February 1878, having been critically examined, the necessary corrections and explanations made, the said field notes, and the surveys they describe, are hereby approved.

Frd. Salomon

Surveyor General for Utah.

BOOK-A-149

U. S. SURVEYOR GENERAL'S OFFICE,

Salt Lake City, Utah, _____ 187_

The foregoing field notes of the survey of _____

Township No. _____ Range No. _____

Executed by _____

Under _____ contract of the _____

day of _____ 187_, in the month of

_____ 187_, having been critically

examined, the necessary corrections and ex-

planations made, the said field notes, and the

surveys they describe, are hereby approved.

_____

Surveyor General for Utah.

46
44-45 Blank

Township 29, South R. 10, West



46

BOOK-A-149

Township 29, South R. 10, West

1917
1918

6	5	4	3	2	1
7	8	9	10	11	12
18	17	16	15 60.	14 62	13 67
19	20	21	22 59	23 61 57	24 66. 64
30	29	28	27	26 55	56. 25
31	32	33	34 51.	35 51.	54 36

Dest Lists A.M.K.

BOOK-A-149

R. 1878. 2

47

Compared by John H. Campe

Field Notes.

of the

Additional Survey of the

Exterior and Subdivision lines

of

Township 29 South Range 10 W.

of

the Salt Lake Meridian

Utah Territory.

By

Newel, E. Britt,

U. S. Deputy Surveyor under

his Contract No 76.

Dated March 14" 1877.

Survey Commenced May 30" 1877.

" Completed June 1st 1877.

48

FOR CHAINMAN.

We, O C Allison
and James Gallup
do solemnly swear that we will faithfully execute the duties of chain carriers; that we will level the chain upon uneven ground, and plumb the tally pins, whether by sticking or dropping the same; that we will report the true distance to all notable objects, and the true length of all lines that we assist in measuring, to the best of our skill and ability.

O C Allison
James Gallup
Chainmen.

Subscribed and sworn to before me this 28th day of May 1873.

Wm Wood
Justice of the Peace
for Beaver County

BOOK-A-149

FOR FLAGMAN.

I, Wallace Bird

do solemnly swear that I will well and truly perform the duties of flagman, according to the instructions given me and to the best of my skill and ability.

Wallace D Bird

Flagman.

Subscribed and sworn to before me this 28th day of May 1877.

Wm Wood

Justice of the Peace for Brown County

50

FOR AXEMAN.

I, H H Full

do solemnly swear that I will well and truly perform the duties of axeman, according to the instructions given me and to the best of my skill and ability.

H H Full

Axeman.

Subscribed and sworn to before me this 28th *day of* May *187*7.

Wm Wood

Justice of the Peace for Beaver County

Cha

40.

80.

40.

BOOK-A-149

Chains Township 29 S Range 10 W

May 30th 1877

From a grey sand stone 16 x 10 x 8 in the established corner to Secs. 26, 27, 34 + 35 I run South between Secs. 34 + 35 va. 15°-40' E

40.00 Grey sand stone 24 x 8 x 4 the established 1/4 Sec Cor. between Secs. 34 + 35

80.00 No traces of this corner evidences land having been under water since corner was established

From this point East along the south side of Sec 35 va. 15°-40' E

40.10 White sand stone 16 x 8 x 6

2 53

Chains Township 29 S Range 10 W Ch

marked 1/4 on N. side
being the established
1/4 Sec corner on the
South side of Sec. 35

At a point 40 chains
West from this corner 2/0
and 80 chains South
from the corner to
Secs. 26. 27. 34 + 35
I set a grey lime stone
10 x 12 x 10 10 inches
deep marked 4 notches
on West corner and
2 notches on East corner
and raised mound of
earth from 4 pits each
24 x 12 x 12 in for re-es=
tablished corner to Secs.
2. 3. 34 + 35

BOOK-A-149

6 chains Township 29 S. Range 10 W.

Run the established 1/4 Sec. Cor on South side of Sec 36 & run E on along the south side of Sec. 36

var. 16°-30' E

40.00 Set white sand stone 14 X 12 X 8 10 in. deep marked 1 notch on East side and 6 notches on West corner and raised mound of earth from 4 pits each 24 X 12 X 12 in for corner to Secs 1. 2 36 + 36

Land gravelly bench
Soil 3rd rate
Cro Timber

4 54

Chains Township 29 S Range 10 W

From Cor. to Secs. 1.2.35 & 3

North between Secs 35 & 3

var. 15°-30' E.

23.00 Wash and road wash drains N. W.

30.00 Wash drains N W

40.00 Set sand stone 18 x 11 x 10 12 inches deep marked 1/4 on West side and raised mound of stones for 1/4 Sec. Cor.

80.00 Set lime stone 14 x 7 x 6 10 inches deep marked 1 notch on East and South edges and raised mound of earth from 4 pits each 24 x 12 x 12 in. for corner to Secs. 25. 26. 35 & 36

BOOK-A-149

Chains Township 29 S Range 10 E

Land gravelly bench
Soil 3rd rate
No timber

The West part of this township being subdivided to avoid fractional sections in interior of township I run West on random line between Secs. 26 & 35

40.00 No traces of this corner to be found

80.40 Intersect N. & S. line 40 links south of a 8 reg sand stone 16 x 10 x 8 in the established corner to Secs. 26. 27. 34 & 35

I run corner to Secs. 26. 27 34 & 35

6 56

Chains Township 29 S Range 16 W Chains

South 89°-45' East
on true line between
Secs. 26 + 35 80.00

40.20 Set sand stone 15x10x4 in
marked 1/4 on N. side
and raised mound of
stones for re-established
1/4 Sec corner

80.40 Corner to Secs 25.26
35 + 36
Sand & gravelly bench
Soil 3rd rate No timber

North between Secs 25 + 36
var. 15°-45' E

18.00 Walk drains West
24.00 Walk drains West
40.00 Set lime stone 14x7x7 40.00
10 in. deep marked 80.20
1/4 on W. side and raised

BOOK-A-149

Chains Township 29 S Range 10 W

mound of stones for
1/4 Sec. corner

80.00 Set red sand stone
14 x 7 x 6 in - 10 in deep
marked 1 notch on
East ~~side~~ edge and
2 notches of south edge
and raised mound of
earth ~~with earth~~ from
4 pits each 24 x 12 x 12 in
for corner to Secs. 23
24, 25 & 26
Land gently level
Soil 3rd rate No Timber

Run on random line
between Secs. 23 & 26
Var. 15° 45' E.
40.00 Set temporary 1/4 Sec. Cor.
80.20 Intersect N. & S. line
80 links South of

Chains Township 29 S Range 10 W Chain

flint stone 16 X 8 X 6 in
the established corner to
Secs. 22, 23, 26 + 27

From established corner
to Sec. 22, 23, 26 + 27 40.00
South 89°-26' East on
true line between Secs.
23 + 26

40.10 Set red sand stone 14 X 8 X 4
marked 1/4 on N. side 42.50
and raised mound of 80.00
stone for 1/4 Sec. Cor.
80.20 Corner to Secs. 23, 24
25 + 26
Land gravelly bench
Soil 3rd rate Cov. timber

BOOK-A-149

Chains Township 29 S Range 10 W

June 1st 1877

From corner to Secs.
22. 23 26 & 27
North between Secs.
22 & 23 Var 15° 30' E.

40.00 Set quartzite stone
15 x 10 x 4 in 10 in. deep
marked 1/4 on West side
and raised mound of
stones for 1/4 Sec. Cor.

42.50 Road bears West

80.00 Set sandstone 14 x 8 x 8 in
10 in. deep notched 2
notches on East edge
and 2 notches on South
edge and raised mound
of earth from ~~south~~
4 pits 24 x 12 x 12 in
for corner to Secs.
14, 15. 22 & 23

Chains Township 29 S Range 10 Sr Chains

Land gravelly bench
sloping gently to West
Soil 3rd rate No Timber

West on random line 80.2
between Secs 15 + 22
Var 15° 30 E.
12.00 Wash drains West
40.00 Set temporary 1/4 Sec Cor
45.00 Wash drains West
68.00 Road bears N + S
80.20 Intersect N. + S. line
20 links South of
quartz stone 16 x 6 x 6
the established corner
to Secs. 15 16 21 + 22
From which
South 89-52 East 32.15
on true line between 35.00
Secs. 15 + 22 40.00
40.10 Set white sand stone

Chains Township 29 S Range 10 W

14 X 8 X 5 in = marked 1/4
on N. side and raised
mound of stones for
1/4 Sec. corner

80.20 Corner to Secs 14 15
22 + 23
Land gravelly bench
sloping W ur
Small growth of sage
Soil 3rd rate No Timber

From corner to Secs 23,
24, 25, + 26
North
between Secs 23 + 24
va 15°-30' East

32.15 Road bears N. E. + S. W.
35.00 small ravine drains W
40.00 Set lime stone 15 X 8 X 5 in
10 in. deep marked

12-62

Chains Township 29S Range 10W

1/4 on W. side and
raised mound of stones
for 1/4 Sec. Corner
80.00 Sec line stone 14x12x10in
10 inches deep marked
1 notch on east and
3 notches on south edges
and raised mound of
earth pure 4 pits
each 24x12x12 in
for corner to Secs 13, 14
23 & 24
Sand & gravelly bench
sloping West
Soil 3rd rate No timber

Run on random line
between Secs 14 & 23
va 18°-30' East
20.00 Walk chains S W

Chains	Township 29 S Range 10 W
40.00	Set temporary 1/4 Sec. Cor.
64.90	Wash drains W. W.
80.15	Intersect W. & S. line 66 links South of corner to Secs. 14. 15. 22 & 23
	From which South 89°-32' East on true line between Secs. 14 & 23
40.07	Set time stone 14 x 8 x 7 in marked 1/4 on W. side and raised mound of stones for 1/4 Sec. Cor.
80.15	Corner to Secs. 13, 14 23 & 24
	Land gravelly bench Soil 3rd rate No Timber
	From corner to Secs.

14 64

Chains Township 29 S Range 10 St

23 24, 25 + 26

East on true line

between Secs. 24 + 25

va 15-50 East

11.00 Begin to ascend small hill

17.00 Top of hill

22.50 Bottom of hill and small wash drains S St

40.00 Set lime stone 14 x 12 x 6 marked 1/4 on W. side and raised mound of stones for 1/4 Sec. Cor.

66.00 Road bears S. St. + W. E.

70.50 Ravine drains S. St.

77.00 Enter small scrubby timber of cedar and pine

80.00 Set sand stone 14 x 10 x 4 10 in deep marked 4

notches on N. edge and
2 notches on S. edge and
raised mound of earth
from 4 pits each
24 x 12 x 12 in for
corner to S secs. 24 & 25
on range line between
ranges 9 & 10 East
I run this corner a
cedar tree 12 in. in
diameter bears
North 22°-00' East
6.6 links distant
marked "S 24 & 25, S
R 10 E B T"
Also a cedar tree
18 in. in diameter
bears S 75°-00' East
40 links distant
I and rolling bench

with little grass or
sage brush
Soil 3rd rate
A few scrubby trees of
cedar and pine on
East part of line

North on range line
between ranges 9 & 10 W.
between secs 19 and 24
var 15°-15 E per

37.00 Ravine drains S. W.
38.00 Road bears S. W.
40.00 Set blue lime stone
14 X 10 X 6 in 10 in deep
marked 1/4 on W. side
and raised mound of
stones for 1/4 Sec. Cor.
53.00 Top of ridge bears S W
and begin to ascend
mountain side

80.00 Set lime stone 14x12x10 in.
10 inches deep marked
with 3 notches on North
and South edges and
raised mound of stones
for corner to Secs 13 & 24
Land broken and
hilly with small
growth of scrubby
pine and cedar on
southern portion of line
Soil 3rd rate

From this corner the highest
peak visible of the Granite
range of mountains bears
North 19° 00' East

West on random line
between Secs. 13 & 24

va. 15-00 East
40.00 Set temporary 1/4 Sec. Cor
80.18 To N. & S. line 14 links South from corner to Secs. 13, 14 23 & 24
From which S 89°-54' East on true line between Secs. 13 & 24
40.09 Set blue limestone 14 x 8 x 6 in. 10 in deep marked 1/4 on N. side and raised mound of stones for 1/4 Sec. Cor.
80.18 Corner to Secs. 13 & 24
Land on Eastern portion of line hilly and broken

BOOK-A-149

Chains Township 29 S Range 10 W

Soil 3rd rate
a few scrubby pines
and cedars on East
portion of line

General Description
Land gravelly bench
Character Agriculture
of poor quality
Soil poor 3rd rate
A few scrubby pines
and cedars were found
on Sec 27

Newel E. Britt

10

LIST OF NAMES.

A list of the names of individuals employed to assist in running, measuring or marking the lines and corners described in the foregoing Field Notes of ~~the~~ Township No 29 S Range 10 W of Salt Lake Meridian

~~*Mining claim situated in*~~

~~*Mining District*~~

~~*County, Utah Territory*~~

showing the respective capacities in which they acted.

Ole Allen
Chainman.

James Gallup
Chainman.

Wallace Bird
Flagman.

H H Lull
Axeman.

72

We hereby certify that we assisted Newel E. Britt United States Deputy Surveyor, in surveying part of Township 29 S Range 10 West of Salt Lake Meridian ~~Mining Claim~~, ~~situated in~~ ~~Mining District~~ ~~County~~, Utah Territory and that said ~~Mining Claim~~ Township has been in all respects, to the best of our knowledge and belief, well and faithfully surveyed and the boundary monuments planted according to the instructions furnished by the Surveyor General.

Ole Allison
Chainman.

James Gallup
Chainman.

Wallace D Bird
Flagman.

H H Grell
Axeman.

Subscribed and sworn to by the above named persons, before me, a justice of the Peace for the county of Beaver, in the Territory of Utah, this 2nd day of June 1877.

Wm Wood

I, Verne E Britt United States Deputy ~~Mineral~~ Surveyor, do solemnly swear, that in pursuance of a contract with Nathan Kimball Surveyor General of the public lands of the United States in the Territory of Utah, bearing date the ~~18th~~ 14th day of ~~January~~ March, 1877, and in strict conformity to the laws of the United States, the Manual of Surveying Instructions, and the instructions furnished by the said Surveyor General, I have faithfully surveyed the exterior boundaries and subdivisions lines mentioned in the foregoing ~~Mining Claim, situated in~~ field notes of Township 29 S Range 10 W ~~Mining District~~ Salt Lake Meridian

74

~~County~~

in the Territory aforesaid, and do further solemnly swear that the foregoing are the true and original Field Notes of such survey.

Newel E. Britt

U.S. Deputy ~~Mineral~~ Survoyor.

Subscribed by the said Newel E. Britt United States Deputy ~~Mineral~~ Surveyor, and sworn to before me, a Justice of the Peace for the county of Beaver, in the Territory of Utah, this 2nd day of June 1877

Wm Wood

BOOK-A-149

75

U. S. SURVEYOR GENERAL'S OFFICE,

Salt Lake City, Utah, September 3d 1877.

The foregoing field notes of the survey of the Additional ~~Annual~~ Exterior & Subdivision Lines

Township No. 29 S. Range No. 10 West,

Executed by Newel E. Pritt

Under his contract of the 12th

day of March 1877, in the months of

May & June 1877, having been critically

examined, the necessary corrections and explanations made, the said field notes, and the surveys they describe, are hereby approved.

Nathaniel Kimball

Surveyor General for Utah.

76

BOOK-A-149
R: 1878

3

77

Filed 187 .

Examined by C. H. Cranwell

Compared by C. H. Cranwell and W. H. Corliss

FIELD NOTES

OF

THE SURVEY OF THE

Exterior Boundaries and Fractional Subdivisions —

of Township No 30. South, Range No 12. West.

of the Salt Lake Meridian in Utah Territory.

BY

Newel. E. Britt —

U. S. DEPUTY SURVEYOR,

Under his Contract No. 82,

dated January 8th 1878.

Survey commenced February 15th 1878.

Survey completed April 23rd 1878.

78

FOR U

Township 30, South **R.** 12 West

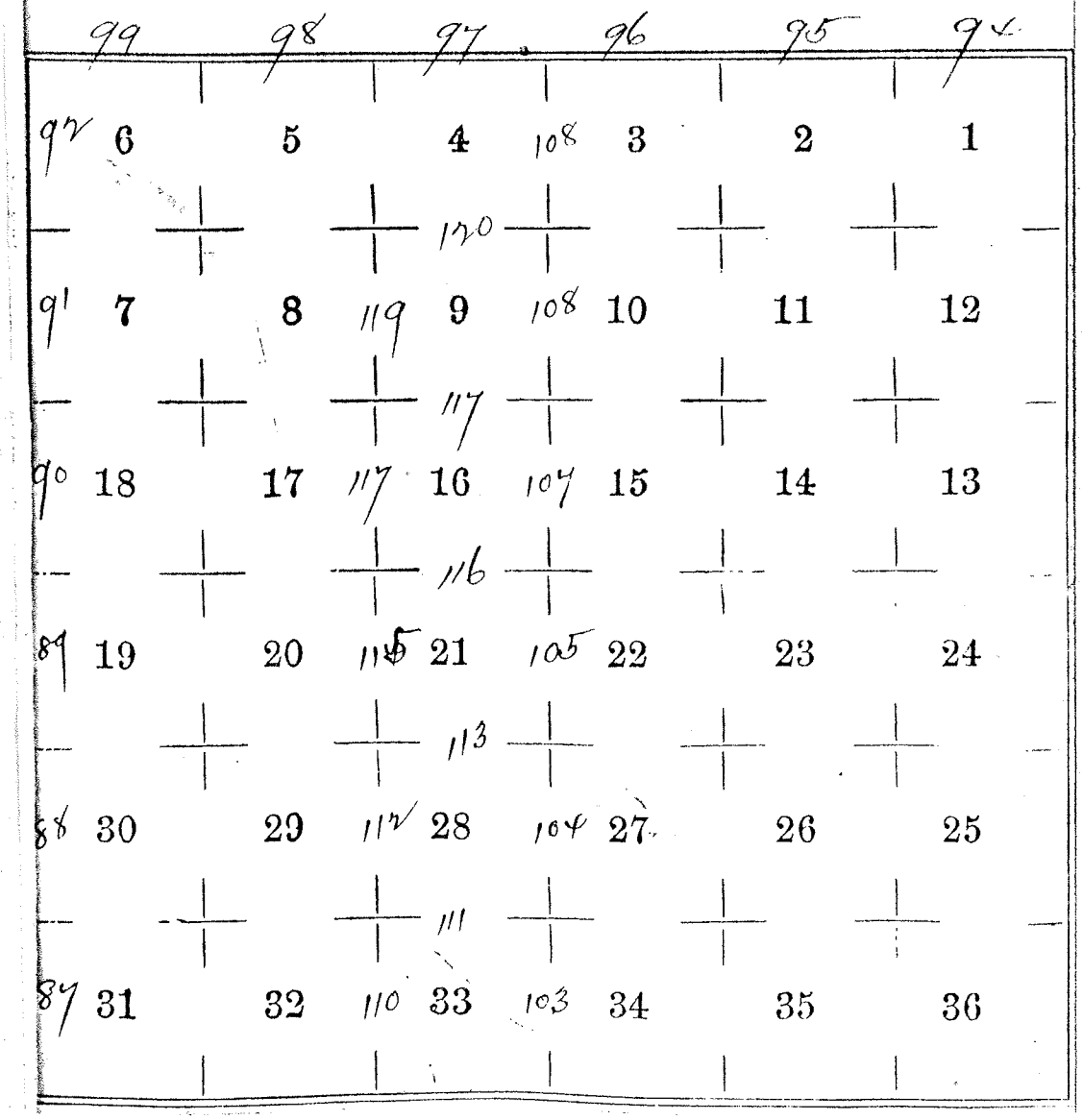

78

BOOK-A-149

Township 30 North R. 12 West

99	98	97	96	95	94	
92 6	5	4	108 3	2	1	
		120				
91 7	8	119 9	108 10	11	12	
		117				
90 18	17	117 16	107 15	14	13	
		116				
89 19	20	115 21	105 22	23	24	
		113				
88 30	29	112 28	104 27	26	25	
		111				
87 31	32	110 33	103 34	35	36	

BOOK-A-149

OFFICIAL OATHS.

FOR U. S. DEPUTY MINERAL SURVEYOR.

I, _____

having been appointed a Deputy Mineral Surveyor of the lands of the United States, in the Territory of Utah, do solemnly swear that I will faithfully and to the best of my skill and ability, execute the duties confided to me, pursuant to a contract with _____

_____

_____

Surveyor General of public lands in Utah Territory, bearing date the _____ *day of* _____, *187* , *according to the laws of the United States and the instructions received from said Surveyor General.*

_____

United States Deputy Mineral Surveyor.

Subscribed and sworn to before me this

_____ *day of* _____ *187* .

_____

_____

80

FOR CHAINMAN.

We, Morgan L. Shepherd *and* Lyman A. Shepherd *do solemnly swear that we will faithfully execute the duties of chain carriers; that we will level the chain upon uneven ground, and plumb the tally pins, whether by sticking or dropping the same; that we will report the true distance to all notable objects, and the true length of all lines that we assist in measuring, to the best of our skill and ability.*

Morgan L Shepherd

Lyman A Shepherd

Chainmen.

Subscribed and sworn to before me this 21st *day of* February *1878.*

J. P. Wilkins, Clerk

2nd Judl Dist Court

Utah Ter.

BOOK-A-149

FOR FLAGMAN.

I, Wallace D. Bird

do solemnly swear that I will well and truly perform the duties of flagman, according to the instructions given me and to the best of my skill and ability.

Wallace D. Bird

Flagman.

Subscribed and sworn to before me this 4th day of February 1878.

J. R. Wilkins, Clerk

2nd Judl Dist Court,

Utah Ter.

82

BOOK

FOR AXEMAN.

FOR U

I, Edward H. Thompson, Jr.,
do solemnly swear that I will well and truly perform the duties of axeman, according to the instructions given me and to the best of my skill and ability.

Edward H. Thompson, Jr.
Axeman.

Subscribed and sworn to before me this 4th day of February 1878.

J. R. Wilkins, Clerk
2d Judicial Dist. Court,
Utah Ter.

BOOK-A-149

OFFICIAL OATHS.

FOR U. S. DEPUTY MINERAL SURVEYOR.

I,.....

having been appointed a Deputy Mineral Surveyor of the lands of the United States, in the Territory of Utah, do solemnly swear that I will faithfully, and to the best of my skill and ability, execute the duties confided to me, pursuant to a contract with.....

.....

.....

Surveyor General of public lands in Utah Territory, bearing date the.....

day of....., *187* , *according to the laws of the United States and the instructions received from said Surveyor General.*

.....

United States Deputy Mineral Surveyor.

Subscribed and sworn to before me this

.....*day of*.....*187* .

.....

.....

84

FOR CHAINMAN.

We, Edward Twichell
and William Twichell
do solemnly swear that we will faithfully execute the duties of chain carriers; that we will level the chain upon uneven ground, and plumb the tally pins, whether by sticking or dropping the same; that we will report the true distance to all notable objects, and the true length of all lines that we assist in measuring, to the best of our skill and ability.

Edward Twitchell
William Twitchell
Chainmen.

Subscribed and sworn to before me this 15th *day of* April *1878.*

J. R. Wilkins, Clerk,
2d Judl Dist Court,
Black Hawk County

BOOK-A-149

FOR FLAGMAN.

I, Edward Mitchell

do solemnly swear that I will well and truly perform the duties of flagman, according to the instructions given me and to the best of my skill and ability.

Edward Mitchell

Flagman.

Subscribed and sworn to before me this 15th day of April 1878.

J. R. Wilkins, Clerk
2nd Judl Dist Court,
Utah Territory

86

FOR AXEMAN.

I, William Twitchell

do solemnly swear that I will well and truly perform the duties of axeman, according to the instructions given me and to the best of my skill and ability.

William Twitchell

Axeman.

Subscribed and sworn to before me this 15th *day of* April *1878.*

J. R. Wilkins, Clerk

2nd Judl Dist Court,

Utah Territory

Chains Township 30 S Range 12 W.

February 15th 1878

From a cedar stake 4x4 in.
2 feet above ground. marked
B 12 W. T 30 S. S 31
13 W. 30 S 36
13 W 31 S 1
12 W 31 S 6
the established corner to
townships 30 + 31 S ranges
12 + 13 W.
North between ranges
12 + 13 W. along west side
section 31
Va 16° 00' East
40.00 Set volcanic rock 14x8x8 in.
10 inches deep. marked 1/4
on west side. raised mound
of earth from 2 pits each
24x12x12 in for 1/4 sec. cor.
80.00 Set volcanic rock 14x12x9 in.

10 in. deep, marked 1
notch on south 5 notches
on north edges. raised
mound of earth from 4
pits each 24 x 12 x 12 in
for corner to sections 30. 31. 25 & 36
Land level plain
Soil sandy loam
No timber

North along west side
section 30
Va 16° 00' East
40.00 Set volcanic rock 14 x 9 x 6 in
10 in. deep. marked 1/4
on west side. raised mound
of earth from 2 pits each
24 x 12 x 12 in for 1/4 sec. cor.
80.00 Set sand stone 18 x 9 x 7 in
14 in. deep. marked 2

Chains Township 30 S Range 12 W.

notches on south 4 notches on north edges. raised mound of earth from 4 pits each 24x12x12 in. for corner to sections 19, 30 24 & 25

Land level plain

Soil sandy loam

No timber

February 16th 1878

North along west side section 19

Va 16° 00' East

40.00 Set quartzite stone 15x9x7 in 10 in. deep. marked 1/4 on west side. raised mound of earth from 2 pits each 24x12x12 in for 1/4 sec. cor.

80.00 Set volcanic stone 16x12x6 in 10 in. deep. marked 8 notches

Chippewa Township 30 S Range 12 E.

on each of north and south
edges. raised mound of earth
from 4 pits each 24x12x12 in
for corner to sections 18, 19, 13 & 24
Land level prairie
Soil sandy loam
No timber

North along west side sec. 18
Va 16° 00' East
40.00 Set volcanic rock 18x11x6 in
10 in. deep. marked 1/4 on
west side. raised mound
of earth from 2 pits each
24x12x12 in for 1/4 sec. cor.
80.00 Set volcanic rock 11x9x5 in
6 in. deep. marked 4 notches
on south 2 notches on north
edges. raised mound of earth
from 4 pits each 24x12x12 in

Chains Township 30 S Range 13 W.

for corner to secs. 7.18.12 & 13
Land level plain
Soil Sandy loam
No timber

North along west side sec. 7
Va 16° 00' East

40.00 Set sand stone 15×9×6 in.
10 in. deep. marked 1/4 on
west side. raised mound of
earth from 2 pits each 24×
13×13 in. for 1/4 sec. cor.

80.00 Set volcanic rock 17×13×4 in.
10 in. deep. marked 3 notches
on south 1 notch on north edges
raised mound of earth
from 4 pits each 24×13×13 in
for corner to secs. 6.7.1 & 12
Land level plain
Soil Sandy loam. No timber

Chains Township 30 S. Range 12 W.

North along west side sec. 6
Va 16° 00' East

40.00 Set volcanic rock 13×9×7 in
8 in. deep. marked 1/4 on
west side. raised mound
of earth from 2 pits each
24×12×12 in. for 1/4 sec. cor.

80.00 Set sand stone 18×10×10 in
12 in. deep. marked 6 notches
on each of 4 edges. raised
mound of earth from
4 pits each 24×12×12 in
for corner to townships
29 & 30 S ranges 12 & 13 W.
Land level plain
Soil coarse sand
No timber

February 17th 1878
From established corner to

BOOK-A-149

Townships 29 + 30 S ranges
12 + 13 W.
East on random line along
north side of Township 30 S
range 12 W.
Va 16° 00' East
Set temporary corners at
every 40 and 80 chains and
at 6 miles and 3 chains at
a point 3 chains and 80 link
north of a granite stone 18 x 6
in. 16 in. above ground. mar=
ked 6 notches on each of
4 edges. the established cor=
ner to Townships 29 + 30 S.
ranges 11 + 12 W.
The correction for the true
line will therefore be 3
chains East and 55 links
South per mile

Chains Township 30 S Range 12 W.

From the established corner to townships 29 & 30 S ranges 11 & 12 West

North 89° - 37' West on true line along north side sec. 1

Va 16 - 00 East

40.00 Set quartzite stone 13 x 9 x 7 in 8 in. deep. Marked 1/4 on north side. raised mound of earth from 2 pits each 24 x 12 x 12 in for 1/4 sec, cor.

80.00 Set line stone 11 x 11 x 9 in 6 inches deep. marked 1 notch on east. 5 notches on west edges. raised mound of earth from 4 pits each 24 x 12 x 12 in for corner to sections 1, 2, 35 & 36

Land level plain

Soil sandy loam, no timber

Chains Township 30 S Range 12 St.

North 87°-37' West on true line along north side section 2

Va 16°-00' East

40,00 Set granite stone 14x6x7 in 10 in deep marked 1/4 on north side, raised mound of earth from 2 pits each 24x12x12 in for 1/4 sec. cor.

50,00 Wash drains S.E.

80,00 Set granite stone 13x9x5 in 9 in. deep. marked 2 notches on east 4 notches on west edges. raised mound of earth from 4 pits each 24x12x12 inches for corner to sections 2, 3, 34 & 35

Land level plain

Soil sandy loam

No timber

Chains Township 30 S Range 12 W.

North 89°-37' West on the line along north side section 3

Va 16°-00' East

9.00 Wash drains S.E.

35.00 Salt Lake & Pioche wagon road bears N.E & S.W.

40.00 Set volcanic rock 15×9×6 in. 10 in deep marked 1/4 on north side. raised mound of earth from 2 pits each 24×12×12 in for 1/4 sec. cor

80.00 Set granite stone 18×13×9 in 8 in deep marked 3 notches on each east and west edges for corner to secs. 3, 4, 33 & 34

Land level plain

Soil sandy loam

No timber

Chains Township 30 S Range 12 W.

North 89°-37' West on true line along north side sec 4

Va 16° 00' East

40.00 Set volcanic rock 15×10×8 in 10 inches deep. marked 1/4 on north side. raised mound of earth from 2 pits each 24×12×12 in for 1/4 sec. cor.

80.00 Set volcanic rock 15×9×7 in 10 in deep. marked 4 notches on east 2 notches on west edges. raised mound of earth from 4 pits each 24×12×12 in for corner to sections 4, 5, 32 & 33

Land level plain

Soil sandy loam

No timber

Chains Township 30 S Range 12 W.

North 89°-37' West on true line along north side section 5

Va 16°-00' East

40.00 Set volcanic rock 17x14x5 in 11 in. deep marked 1/4 on north side, raised mound of earth from 2 pits each 24x12x12 in for 1/4 sec. cor.

40.10 Begin to ascend low mountain bears N. & S.

80.00 Set volcanic rock 24x16x11 in 16 in deep marked 5 notches on east and 1 notch on west edges. raised mound of earth from 4 pits each 24x12x12 in for corner to secs. 5. 6. 81 & 82

Land broken on west portion of line, on east

Chains

5.00

40.0

50.0

83.0

BOOK-A-149

portion level plain
Soil poor
No timber

North 89°-37' West on true line
along north side section 6
Va 16°-00' East

5.00 Summit of low mountain
bears N. + S.

40.00 Set volcanic rock 12×8×6 in
8 in deep. marked 1/4 on
north side. raised mound
of earth from 2 pits each
24×12×12 in. for 1/4 sec. cor.

50.00 Foot of low mountains
bear N. + S.

83.00 Intersect established corner
to townships 29 + 30 S.
ranges 12 + 13 W.
Land broken

100

Chains Township 30 S Range 17 W.

Soil poor

No timber

General Description

Land except north west corner of township level plain, covered with sage brush, scanty growth of grass. North west corner of township broken by low mountains extending N. & S.

Soil principally sandy loam. No timber and no water is known to be in this township except springs as mentioned in notes of subdivision

Manuel E Britt
U. S. Dep. Surveyor

BOOK-A-149

Field Notes of
Subdivision of part
of Township 30 S.
Range 12 W.

102

Char

40.

80.

BOOK-A-149

Obrains Township 30 S. Range 12 E.

April 22nd 1878

The eastern portion of this township being destitute of water and unsuitable for culture subdivisions are as follows viz

From a cedar stake 4x4 in 2 feet above ground the established corner to sections 33, 34, 3 & 4

North between sections 33 & 34 Va 15° - 48' E

40.00 Set granite stone 12x8x6 in 7 in. deep. marked 1/4 on west side. raised mound of earth from 2 pits each 24x12x12 in. for 1/4 sec. cor.

80.00 Set granite stone 15x8x6 in 7 in. deep. marked 3 notches on east 1 notch on south

edges. raised mound of
earth from 4 pits each
24 x 12 x 12 in for corner
to sections 27. 28. 33 & 34
Land level plain
Soil coarse sand
No timber

North between sections
27 & 28
Va 15-48 E.

40.00 Set granite stone 12 x 12 x 10 in
8 in. deep. marked 1/4 on
west side. raised mound
of earth from 2 pits each
24 x 12 x 12 in for 1/4 sec, cor.

40.50 Pioche and Salt Lake wagon
road via Minersville
bears E. and W.

80.00 Set granite stone 16 x 14 x 8 in

of		10 in. deep. marked 3 notches
each		on east 2 notches on ~~west~~ south
ner		edges. raised mound of
-34		earth from 4 pits each 24 x
		12 x 12 in. for corner to sec=
		tions 21. 22. 27 & 28
		Land level plain
		Soil sandy and poor
ions		No timber
		North between sections
x12x10 in		21 & 22
on		Va 15°-48' E
und	40.00	Set sandstone 18 x 10 x 4
each		14 in. deep. marked 1/4 on
c, cor.		west side ~~for 1/4 sec. cor.~~
wagon		raised mound of earth
		from 2 pits each 24 x 12 x 12
		in. for 1/4 sec. cor.
in	67.00	Bare at northern extremity

of low sand ridge bears
N.E. and S.W. From the
eastern slope of this sand ridge
several small springs of
warm water issue all of
which sink again at base
of ridge. These springs vary
in temperature and are
brackish and unpleasant
to the taste

60.00 Set granite stone 12 x 10 x 8 in
7 in deep. marked 3 notches
on east. and 3 notches in
south edges. raised mound
of earth from 4 pits each
24 x 12 x 12 in. for corner to
sections 15, 16, 21 & 22
Land level plain.
Soil sandy loam.
No timber

BOOK-A-149

Chains Township 30 S. Range 12 E.

North between sections 15 & 16
Va. 15°-48' East

40.00 Set granite stone 12 x 6 x 6 in.
7 in deep. marked 1/4 on
west side. raised mound
of earth from 2 pits each
24 x 12 x 12 in for 1/4 sec. cor.

78.00 Salt Lake and Pioche wagon
road. bears N.E. and S.W.

80.00 Set granite stone 14 x 10 x 7 in.
9 in. deep, marked 3
notches on east 4 notches
on south edges. raised mound
of earth from 4 pits each
24 x 12 x 12 in for corner to
sections 9, 10, 15 & 16
Land level plain
Soil sandy and poor
No timber

Chains Township 30 S. Range 12 E.

North between sections 9 + 10
Va 15°-45' East

40.00 Set granite stone 12x10x8 in
7 in. deep marked 1/4 on
west side. raised mound
of earth from 2 pits each
24x12x12 in for 1/4 sec. cor.

80.00 Set granite stone 12x10x8 in
7 in. deep, marked 3 notches
on east 3 notches on south
edges. raised mound of
earth from 4 pits each
24x12x12 in for corner to
sections 3, 4, 9 + 10
Land level plain
Soil poor
No timber

North on random line
between sections 3 + 4

Chains Township 30 S Range 12 So.

	Va 15-48 East
40.00	Set temporary 1/4 sec. cor.
81.10	Intersect north boundary of township 48 links west of established corner to sections 3, 4, 33 & 34
	South 27° 00'-21' West on true line between sections 3 & 4
	Va. 15°-52' East
41.10	Set lime stone 10 x 10 x 6 in 6 in. deep marked 1/4 on west side. raised mound of earth from 2 pits each 24 x 12 x 12 in for 1/4 section corner
81.10	Intersect established corner to sections 3, 4, 9 & 10
	Land level plain
	Soil poor. No timber

Chains Township 30 S. Range 12 W.

From a cedar stake 3×3 in 2 feet above ground marked 4 notches on east 2 notches on west edges "R 12 W. T 30 S." the established corner to sections 32.33 4 + 5

North between sections 32 + 33

Va 15°-54' East

40.00 Set granite stone 10×9×8 in 6 in deep marked 1/4 on west side raised mound of earth from 2 pits each 24×12×12 in for 1/4 sec. cor.

66.00 Salt Lake + Pioche wagon road bears N.E. + S.W.

80.00 Set granite stone 12×10× 6 in 7 in deep marked

12 W.	Chains	Township 30 S Range 12 W.
X3 in		4 notches on east 1 notch
marked		on south edges. raised
notches		mound of earth from
W.		4 pits each 24X12X12
shed		in for corner to sections
32.33		28.29, 32 + 33
		Land level plain
ctions		Soil coarse sand
		No timber
0X9X8 in		Start on random line between
1 1/4		sections 28 + 33
eid	40.00	Set temporary 1/4 sec. cor.
from	80.10	Intersect N. + S. line 5 links
2X13 in		north of established corner to
		sections 27.28. 33 + 34
wagon		North 89°-58' West on true
S. W.		line between sections 28 + 33
2X10X		Va. 15°-48' E.
arked	40.05	Set granite stone 10X8X7 in

Chains Township 30 S. Range 12 W.

6 in deep marked 1/4 on north side. raised mound of earth from 2 pits each 24 x 12 x 12 in for 1/4 sec. cor.

80.10 Intersect corr to sections 28, 29, 32 & 33

Land level plain

Soil poor

No timber

North between secs. 28 & 29

Va 15°-54' East

40.00 Set granite stone 12 x 8 x 6 in 7 in deep. marked 1/4 on west side. raised mound of earth from 2 pits each 24 x 12 x 12 in for 1/4 sec. cor.

80.00 Set granite stone 14 x 12 x 6 in 10 in. deep. marked 4 notches on corr. 2 notches on north

BOOK-A-149

Chains Township 30 S Range 12 E.

edges. raised mound of earth
from 4 pits each 24 x 12 x 12 in
for corner to sections 20, 21, 28 & 29
Land level plain
Soil Sandy loam
No timber

Larson random line between
sections 21 & 28

40.00 Set temporary 1/4 sec. cor.

80.15 Intersect north and south line
8 links north of established
corner to sections 21, 22, 27 & 28
North 89°-57' West on true
line between sections 21 & 28
Va. 15°-48' East

29.15 Pinche and Salt Lake wagon
road bears N.E. and S.W.

34.15 Summit of low sand ridge
bears N. and S.

Obrains Township 30 S Range 12 W.

Several small springs ~~water~~ of
warm brackish water issue
from the bottom slope of
this ridge which sink again
at base of ridge. A small
cabin occupied by Henry
Browne is at base of ridge
in N. E. 1/4 sec. 28

40.07 Set sand stone 14x8x6 in
10 in. deep, marked 1/4 on
north side, raised mound
of earth from 2 pits each
24x12x12 in. for 1/4 sec. cor.

80.15 Intersect established corner
to sections 20, 21, 28 + 29
Land level plain
Soil sandy loam
No timber

BOOK-A-149

Chains Township 30 S Range 12 W.

April 23rd 1878

From the established corner
to sections 20, 21, 28 & 29
North between sections 20 & 21
Va 15-54 East

40.00 Set volcanic rock 10x8x7 in
6 in deep marked 1/4 on
west side. raised mound
of earth from 2 pits each
24x12x12 in for 1/4 sec. cor.

80.00 Set sand stone 14x12x10 in
10 in deep marked 4 notches
on east 3 notches on south
edges. raised mound of earth
from 4 pits each 24x12x12 in
for corner to sections 16, 17, 20 & 21
Land level plain
Soil sandy loam
No timer

116

Chains Township 30 S. Range 12 W.

East on random line between sections 16 + 21

40.00 Set temporary 1/4 sec cor.

80.00 Intersect corner to sections 15, 16, 21 + 22

West on true line between sections 16 + 21

Va 15°-48' East

20.00 Road from Pioche to Salt Lake bears N.E + S.W.

40.00 Set granite stone 12x8x6 in 7 in. deep marked 1/4 on north side, raised mound of earth from 2 pits each 24x12x12 in. for 1/4 sec. cor.

80.00 Intersect established corner to sections 16, 17, 20 + 21

Land level plain

Soil sandy loam

No timber

BC

Chains

40.00

80.00

BOOK-A-149

Chains Township 30 S Range 12 W

North between sections 16 & 17
Va 15° - 54' East

40.00 Set 8 varite stone 12x10x6 in
7 in. deep marked 1/4 on
west side. raised mound of
earth from 2 pits each
24x12x12 in for 1/4 sec. cor.

80.00 Set 8 varite stone 12x12x8 in
7 in deep. marked 4 notches
on east. 4 notches on south
edges. raised mound of
earth from 4 pits each
24x12x12 in for corner
to sections 8, 9, 16 & 17
Land level plain
Soil sandy loam
No timber

East on random line between
sections 9 & 16

Chains Township 30 S Range 12 W.

40.00 Set temporary 1/4 sec. cor.

80.05 Intersect north and south line 8 links south of established corner to sections 9, 10, 15 & 16

South 89°-37' West on true line between sections 9 & 16

Va 15°-48' East

40.02 Set granite stone 12x8x6 in 7 in deep, marked 1/4 on north side, surrounded of earth from 2 pits each 24x12x12 in for 1/4 sec. cor.

80.05 Intersect established corner to sections 8, 9, 16 & 17

Land level plain

Soil coarse sand and pine

No timber

Chains Township 30 S Range 12 W.

North between sections 8 + 9
Va 15°-54' East

40.00 Set granite stone 16x12x10 in 16 in. deep, marked 1/4 on west side raised mound of earth from 2 pits each 24x12x12 in for 1/4 sec. cor.

80.00 Set granite stone 14x12x10 in 10 in deep & marked 4 notches on east 5 notches on south edges. raised mound of earth from 4 pits each 24x12x12 in for corner to sections 4, 5, 8 + 9

Land level plain
Soil coarse sand
No timber

no

Chains Township 30 S Range 12 W.

East on random line
between sections 4 & 9

40.00 Set temporary 1/4 sec. cor.

80.00 Intersect established
corner to sections 3, 4, 9 & 10.

West on true line between
sections 4 & 9

Va. 16°-48' East

40.00 Set granite stone 16 x 8 x 8 in
10 in. deep marked 1/4 on
north side, raised mound
of stones for 1/4 sec cor.

80.00 Intersect established
corner to sections 4, 5, 8 & 9

Land level plain

Soil coarse sand

No timber

General Description
Land level plain covered
with small growth of sage
brush. very limited amount
of grass Soil coarse
sand or sandy loam
poor in quality
No timber

Manuel E. Britt
U.S. Dep. Surveyor

BOOK-A-149

LIST OF NAMES.

A list of the names of individuals employed to assist in running, measuring or marking the lines and corners described in the foregoing Field Notes of the Subdivision of part of Township 30 S. Range 12 W.

~~*Mining claim situated in*~~

~~*Mining District*~~

~~*County*~~, *Utah Territory*

showing the respective capacities in which they acted.

Edward Mitchell
Chainman.

William Mitchell
Chainman.

Edward Mitchell
Flagman.

William Mitchell
Axeman.

24

We hereby certify that we assisted Newel E. Britt United States Deputy Surveyor, in ~~surveying~~ the subdivision of part of Township 8 S Range 13 E

~~Mining Claim~~

~~situated in~~

~~Mining District~~

~~County~~ Township, Utah Territory and that said ~~Mining Claim~~ has been in all respects, to the best of our knowledge and belief, well and faithfully surveyed and the boundary monuments planted according to the instructions furnished by the Surveyor General.

Edward Twitchell
Chainman.

William Twitchell
Chainman.

Edward Twitchell
Flagman.

William Twitchell
Axeman.

assisted

~~surveying~~

~~ng Claim~~

h Territory
een in al
and belief
e boundary
he instruc
eral.

Chainman.

Chainman.

Flagman.

Axeman.

Subscribed and sworn to by the above named persons, before me, Clerk of the 2d Judl District ~~for the county of~~ County, in the Territory of Utah, this 24th day of April 1878.

J. R. Wilkins, Clerk
2d Judl Dist Court, Utah Ter.

I, Newel E. Britt United States Deputy Mineral Surveyor, do solemnly swear, that in pursuance of a contract with Nathan Kimball Surveyor General of the public lands of the United States in the Territory of Utah, bearing date the 8th day of January 1878, and in strict conformity to the laws of the United States, the Manual of Surveying Instructions, and the instructions furnished by the said Surveyor General, I have faithfully surveyed ~~the~~ a part of Township 30 S. Range 12 W.

~~Mining Claim, situated in~~ of Salt Lake Meridian

~~Mining District~~

126

~~County~~

in the Territory aforesaid, and do further solemnly swear that the foregoing are the true and original Field Notes of such survey.

Samuel E. Britt

Deputy Mineral Survoyor.

Subscribed by the said Samuel E. Britt United States Deputy ~~Mineral~~ Surveyor, and sworn to before me, a Clerk of the 2d Judl Dist, ~~for the county of~~ Cache, in the Territory of Utah, this 24th day of April 1878.

J. R. Wilkins, Clerk
2d Judl Dist Court
Utah Ter

BOOK-A-149

LIST OF NAMES.

A list of the names of individuals employed to assist in running, measuring or marking the lines and corners described in the foregoing Field Notes of ~~*the*~~ Township 50 South Range 12 West

~~*Mining claim situated*~~ *in* Salt Lake Meridian

~~*Mining District*~~

~~*County,*~~ *Utah Territory*

showing the respective capacities in which they acted.

Lyman A. Shepherd
Chainman.

Marcus L. Shepherd
Chainman.

Wallace D. Baird
Flagman.

Edward W. Thompson Jr.
Axeman.

128

We hereby certify that we assisted

Newel E. Britt

United States Deputy Surveyor, in surveying

part of Township 80

South Range 12 West

of ~~Mining Claim~~

~~situated in~~ Salt Lake Meridian

~~Mining District~~

Boone ~~County~~, Utah Territory

and that said ~~Mining Claim~~ Township has been in all respects, to the best of our knowledge and belief well and faithfully surveyed and the boundary monuments planted according to the instructions furnished by the Surveyor General.

Lyman A Shepherd

Chainman.

Morgan L Shepherd

Chainman.

Wallace D. Bird

Flagman.

Edward W. Thompson Jr.

Axeman.

BOOK-A-149

Subscribed and sworn to by the above named persons, before me, ~~a~~ Clerk of the Second Judicial District Court for ~~the county of~~ ~~, in~~ the Territory of Utah, this 7th day of March 1878.

J. R. Wilkins, Clerk of the Second Judicial Dist Court of Utah Ter.

I, Newel E. Britt United States Deputy ~~Mineral~~ Surveyor, do solemnly swear, that in pursuance of a contract with Nathan Kimball Surveyor General of the public lands of the United States in the Territory of Utah, bearing date the 8th day of January 1878, and in strict conformity to the laws of the United States, the Manual of Surveying Instructions, and the instructions furnished by the said Surveyor General, I have faithfully surveyed ~~the~~ part of Township 30 South

~~Mining Claim, situated in~~ Range 12 Ever

~~Mining District~~ of

130

Salt Lake County Commissioners

in the Territory aforesaid, and do further solemnly swear that the foregoing are the true and original Field Notes of such survey.

Manuel E. Britt

U. S. Deputy ~~Mineral~~ Surveyor.

Subscribed by the said Manuel E. Britt United States Deputy ~~Mineral~~ Surveyor, and sworn to before me, Clerk of the Second Judicial District Court for ~~the county of~~ ~~, in the~~ Territory of Utah, this 7th day of March 1878.

J. R. Wilkins, Clerk
2nd Judl Dist Court
of Utah Territory

BOOK-A-149

U. S. SURVEYOR GENERAL'S OFFICE,

Salt Lake City, Utah, May 27th 1878.

The foregoing field notes of the survey of the Exterior Boundaries and Fractional Subdivisions of —

Township No. 30 South Range No. 12 West of the Salt Lake Meridian - Utah Territory

Executed by Newel E. Britt —

Under his contract No 82 of the 8th day of January 1878, in the month of February + April 1878, having been critically examined, the necessary corrections and explanations made, the said field notes, and the surveys they describe, are hereby approved.

Fred. Salomon

Surveyor General for Utah.

131

132

132-133
Blank

BOOK-A-149 No 4 OK B 135

Compared

C. Examined by M. E. Burgess. C. C

Compared & correct C & R

Field Notes
of the
Additional Survey of the
Subdivision lines of
Township 31 South
Range 2 West
of the
Salt Lake Meridian,
Utah Territory,
By
T. C. Bailey
Under joint contract No 71
of Bailey & Burrill
Dated Sept. 4th 1876.

Surveyed Oct. 28th 1876.

BOOK-A-149

FOR U. S. DEPUTY SURVEYOR.

I,

having been appointed a Deputy Surveyor of the lands of the United States, in the Territory of Utah, do solemnly swear that I will well and faithfully, and to the best of my skill and ability, execute the duties confided to me, pursuant to a contract with

Surveyor General of public lands in Utah Territory, bearing date the

day of , 187 , according to the laws of the United States and the instructions received from said Surveyor General.

Subscribed and sworn to before me this day of , 187

138 BOOK-A-149

FOR CHAINMEN.

We John A. Mitchell
Don and Carl Shirts

do solemnly swear that we will faithfully execute the duties of chain carriers; that we will level the chain upon uneven ground, and plumb the tally pins whether by sticking or dropping the same; that we will report the true distance to all notable objects, and the true length of all lines that we assist in measuring, to the best of our skill and ability.

John A. Mitchell
Don C Shirts

Subscribed and sworn to before me this 28th day of October, 187

T. C. Bailey
U. S. Dep. Sur.

BOOK-A-149

:th-

ers;

:ven

ins,

the

dis-

true

veas-

ility.

3.

re m

1876

2,

140 BOOK-A-149 FOR FLAGMAN.

I, John C. Nelsen

do solemnly swear that I will well and truly perform the duties of flagman, according to instructions given me, and to the best of my skill and ability.

Attest:
John A. Mitchell.

John C. his mark Nelsen

Subscribed and sworn to before me this 28th day of October, 1876

F. C. Bailey
U. S. Depy. Surv.

142

FOR AXEMAN.

I, John C. Nelson

do solemnly swear that I will well and truly perform the duties of axeman, according to instructions given me, and to the best of my skill and ability.

Attest
John A Mitchell

his
John C. mark Nelson

Subscribed and sworn to before me this 28th day of October, 1876

F. C. Bailey
U. S. Dep. Surv.

FOR U. S. DEPUTY SURVEYOR.

well and
man, ac
ne, and to

before me
, 187

I,

having been appointed a Deputy Surveyor of the lands of the United States, in the Territory of Utah, do solemnly swear that I will well and faithfully, and to the best of my skill and ability, execute the duties confided to me, pursuant to a contract with

Surveyor General of public lands in Utah Territory, bearing date the day of , 187 , according to the laws of the United States and the instructions received from said Surveyor General.

Subscribed and sworn to before me this day of , 187

FOR CHAINMEN.

We James B. Heywood
and William Shirts
do solemnly swear that we will faithfully execute the duties of chain carriers; that we will level the chain upon uneven ground, and plumb the tally pins, whether by sticking or dropping the same; that we will report the true distance to all notable objects, and the true length of all lines that we assist in measuring, to the best of our skill and ability.

James B. Heywood
William his + mark Shirts

Attest:
Ad. Jessen

Subscribed and sworn to before me
this 28th day of October, 1876

T. C. Bailey
U. S. Dep. Sur.

BOOK-A-149

h-

rs;

en

ns,

the

lis-

rue

eas-

lity.

ord

e me

1876

1 x 6 BOOK-A-149

FOR FLAGMAN.

I, Adolph Jessen

do solemnly swear that I will well and truly perform the duties of flagman, according to instructions given me, and to the best of my skill and ability.

Adolph Jessen

Subscribed and sworn to before me this 28th day of October, 1876

F. C. Bailey

d

3-

to

ne

76

148 BOOK-A-149 — FOR AXEMAN.

I, George R. Shirts

do solemnly swear that I will well and truly perform the duties of axeman, according to instructions given me, and to the best of my skill and ability.

Attest:
Adolph Jessen.

George R. his × mark Shirts

Subscribed and sworn to before me this 28th day of October, 1876

T. C. Bailey
U. S. Dep. Sur.

149

Township 31 South R. 2 West.

6	5	4	3	2	1
7	8	9	10	11	12
18	17	16	15	14	13
19	20	21	22	23	24
30	29	28	27	26	25
31	32	33	34	150 35	36

149

BOOK-A-149

Township 31 South R. 2 West

6	5	4	3	2	1
7	8	9	10	11	12
18	17	16	15	14	13
19	20	21	22	23	24
30	29	28	27	26	25
31	32	33	34	150. 35	36

Additional Subdivisions T. 31 S.

150

Chains

Survey commenced
October 28th 1876.
By T. C. Bailey

From the 1/4 sec. cor betw.
secs 34 & 35 established by
myself in August 1874
2 miles

South bet. 34 & 35
Var: 16° 30' E.

10.00 Brook in deep rocky
canyon runs E.

15.00 East fork of Sevier River
40 links wide in rocky cañ
runs N. E.

40.00 Set trachyte stone 16 x 10
6, 11 in. deep marked 2
notches on E. & 4 on W. edge
and raised a mound of

T. 31 S., R. 2 W. — Salt Lake Meridian.

151

Chains 24 x 12 x 12 in. for cor. to secs 2, 3, 34 & 35 on the south boundary of the township —

Land broken —

Soil 2nd rate.

No timber.

October 28th. 1876

J. C. Bailey —

Note: The General Description of this township is given in former survey.

16

U. S. Surveyor Generals Office
Salt Lake City, Utah February 10th 187
The foregoing field notes of the
survey of the additional subdi
vision lines of Township 31 South
Range 2 West of the Salt Lake
Meridian, Utah Territory, execu
by Thomas C. Bailey under Joint
contract No 73 of Bailey and
Burrill, dated Sept 14th 1876,
In the month of Oct 1876 having
been critically examined, the
necessary corrections and explanation
made, the said field notes and
the survey they describe are
hereby approved

Nathan Kimball
Surveyor General

fiel
th 187
the
ub di
3/Sou
Lake
Execu
Joint
and
1876,
hoving
the
lanation
s and
e
rbaH
ineral

BOOK-A-149; No 5

No. 6 Examined by M. T. Burgess

Field Notes

of

the Survey of the
Emmery Valley Guide Meridian,
through,

Tps. 32 & 33 S. bet. Rs. 1 & 2 W.
Tps. 34 S. bet. Rs. 2 & 3 W. and
Tps. 35 & 36 S. bet. Rs. 3 & 4 W.

of

the Salt Lake Meridian,
Utah Territory,

By,

T. C. Bailey and J. G. Burrill,
Under their first Contract
No 78,
dated Sept. 4th 1876,

Survey commenced Oct. 28th 1876,
Survey completed Nov. 18th 1876,

6

158

Chan

6,5

29,0

40,0

65,0

80,0

BOOK-A-149

Guide Meridian Through. Tp. 32 S. Rs. 1 & 2 W.
Salt Lake Meridian. 159

Chains, Survey commenced Oct. 28th 1876. By. J. C. Bailey,
From the Corner to Tps. 31 & 32 S, Rs, 1 & 2 W, established by me today, I run,
South bet. Secs, 1 & 6
Var, 16° 30' E,

6,50 Hollow drains W.
27,00 " " "
40,00 Set trachyte stone 12×10×8 in, 8 in, deep, marked 1/4 on W. side, with mound of stones for 1/4 Sec, Cor,
65,00 Hollow drains W.
80,00 Leave timber, Set trachyte stone 20×14×12, 15 in, deep, marked 1 notch on N, & 5 on S edges, with mound of stones, for cor. to Secs. 1, 6, 7 & 12,
Land rolling & grassy,

Guide Meridian through Tps 32. S.

chains,	Soil 2nd rate,
	Scattering cedars of
	Commercial Value,
	South bet. Secs. 7 & 12,
	Var. 16° 30' E.
8.50	Indian trail bears N.W. & S.E.
40.00	Set trachyte 12×12×10 in. 8 in.
	deep, marked 1/4 on W. side,
	for 1/4 Sec. Cor. and raised
	mound of stones.
54.00	Enter timber of Commercial Value,
80.00	Set a trachyte 14×10×8 in. 8 in.
	deep, marked 2 notches on N.
	& 4 on S. edges, for Cor. to Secs.
	7. 12. 13 & 18, with mound of stones,
	Land rolling,
	Soil 2nd rate, some grazing,
	Timber pinion pine, of

S, Lat. Rs. 1 & 2 W. Salt Lake Meridian

Commercial Value, on S. 26. chs.
Oct. 28th 1876.
J. C. Bailey.

Oct. 30th 1876.
By J. C. Bailey.
South Lat. Secs. 13 & 18.
Var. 16° 30' E.

E.
in,
le,
Value,
8 in,
N,
Secs,
stones,
zing,

40,00 Set trachyte 16×12×9 in, 12 in, deep, marked 1/4 on W. side, and raised mound of earth from 4 pits, each 24×12×12 in, for 1/4 Sec. Cor.

50,75 Crystal Creek 7 chs. wide 10 in, deep, runs W.

52,25 Trail bears N.E. & S.W.

54,75 " " " "

80,00 Set trachyte 24×14×10 in 18 in deep, marked 3 notches on

Guide Meridian through Th. 32 S.

Chains, N. & S. edges, with mound of stones, for Cor. to Secs. 13, 18, 19 & 24.
Land rolling & rocky,
Soil 2nd rate,
Timber, Pinion pine of Commercial Value,

South bet. Secs. 19 & 24.
Var. 16° 30' E.

40,00 Set trachyte 12×10×4 in. 8 in. deep, with mound of stones, marked 1/4 on W. side for 1/4 Sec. Cor.
50,00 Open hollow drains N. W.
80,00 Set trachyte 30×10×4 in. 20 in. deep, with mound of stones, marked 2 notches on S. & 4 on N. edges, for Cor. to Secs. 19, 24, 25 & 30.
Land rolling & rocky,
Soil. 2nd rate.
Timber, Pinion pine, of Commercial Value,

Lat. Rs. 102 W. Salt Lake Meridian

Acres	South lat. Secs. 25 & 30,
	Var. 16° 30' E.
39,00	Enter slope of hill bearing E. & W.
4,00	Set trachyte 15×6×4 in. 10 in. deep, marked 1/4 on W. side, with mound of earth raised from 4 pits each 24×12×12 in. for 1/4 Sec. Cor. from which,
	A pine 8 in. dia. bears S. 30 W. 5 lks. dist.
	A pine 8 in. dia. bears N. 50 E. 18 lks. dist. both marked 1/4 S. B. T.
80,00	Set trachyte 18×14×8 in. 12 in. deep, with mound of stones, marked 1 Notch on S. & 5 on N. edges, for Cor. to Secs. 25, 30, 31 & 36,
	From which,
	A pine 12 in. dia. bears N. 50 E. 20 lks. dist. marked T. 32. S.

Guide Meridian through Tp. 32. S.

Chains, R. 1 W. S. 30. B.T.
Land rolling,
Soil Private,
Under Pine & cedar of Commercial
Value,

South bet. Sec. 31 & 36,
Var. 16° 30' E.

2,00 Leave slope bears E. & W. &
enter flat.

31,00 Jessen Spring branch runs N.E.

40,00 Set tracheyte 15 x 12 x 8 in. 10 in.
deep, with mound of earth
from 4 pits, each 24 x 12 x 12 in.
marked 1/4 on W. side for 1/4
Sec. Cor. from which,
A pine 3 in. dia. bears N. 10°
W. 340 lks. dist marked 1/4
S. B.T.

bet. Rs. 1 & 2 W. Salt Lake Meridian.

Chains, 57,00 Foot hills, leave flat, bears. E. & W.

80,00 Top of same,

Set trachyte 20 x 11 x 7 in, 15 in. deep, with mound of stones 4 feet high, marked 6 notches on N. E. S & W. edges, for Cor. to Tps. 32, & 33 S. Rs. 1 & 2 W. from which,

A pine 6 in. dia bears S, 75° W, 75 lks. dist, marked T, 33 S, R 1 W, S. 6,

Land rolling,

Soil 2nd rate,

Timber pinion pine & cedar of Commercial Value,

Oct. 30th 1876,

T. C. Bailey

Guide Meridian through Tp. 33 S.

Oct. 30th 1876,

By T. C. Bailey.

South bet. Secs. 1 & 6,

Var. 16° 30' E.

Descend,

9,00 Jessens Branch runs N.

10,00 Offset East 10 chs. thence South on Offset line 30 chs to

40,00 It being impracticable to reach the point for 1/4 Sec. Cor. I do not therefore establish it, and proceed South on same offset line 70,00 chs, to

80,00 Point 10,00 chs. East of true Cor. Set trachyte rock 20×14×10 ins, 15 in. deep, marked 1 notch on N. and 5 on S. edges W.C. and raised a mound of stones for Witness corner to Secs.

bet. Rs. 1 & 2. W. Salt Lake Meridians

1, 6, 7 & 12. from which,
A pine 20 in. dia. bears N.
13° W. 30 lks. dist. marked
S. 6. T. 33 S. R. 1 W. W.C.B.T.
A Mahogany 8 in. dia. bears,
S. 50 W. 35 lks. dist. marked
S. 7. W.C.B.T.
Land Mountainous & rocky,
Soil 2nd rate.
Timber, large pine of Com=
mercial Value.

22d

South bet. Secs. 7 & 12.
Var. 16° 30' E
Continue on Offset line to
40,00 Thence West 10,00 chs. to true
line and mark a trachyte
rock in place 5 x 4 x 2 ft.
above ground 1/4 on W.

side and raised a mound of
stones for 1/4 Sec. Cor. Thence
E. 10.00 chs. to a point thence
South on Offset line 40.00 chs.
thence West 10.00 chs. to,
80.00 On W. slope of mountain
mark a fractyle rock in
place 3x2x2 ft. 2 notches
on N. and 4 on S. edges and
raised a mound of stones
for Cor. to Secs. 7, 12, 13 & 18, 40.
from which,
A pine 15 in. dia. bears N. 5 W.
25 lks. dist. marked S. 12
T. 33 S. R. 2 W. B.T.
A pine 18 in. dia. bears S. 3 E.
38 lks. dist. marked S. 18 R.
1 W. B.T.
Land W. slope of mountain,
soil 2nd rate — rocky.

between Rs. 1 & 2 W. Salt Lake Meridian

Timber large pine of Commercial Value,

South bet Secs. 13 & 18,
Var. 16° 30' E
To avoid the steep slope
I run E, 12,50 chs, thence
South on Offset line, 24 chs,
Canon drains W,
40,00 To point 12,50 East of
true 1/4 Sec. Cor, (which is
impracticable to establish)
where I set trachyte stone
12, x 8 x 8 in, 8 in. deep, marked
1/4 on W. side, & raised a
mound of stones for witness 1/4 Sec.
Cor,
Continue South on same
Offset line 80,00 chs, thence

Guide Meridian through Tp. 33 S.

Chains, thence West, 12.50 Chs. to
80,00 on true line, Set a trachyte
rock 18x16x9 in 12 in, deep,
marked 3 notches on N &
S. edges and raised a mound
of stones for Cor. to Secs. 13. 18.
19 & 24.

Land Mountainous,
Soil Poor rate, fine grass,
Timber, fine of Commercial
Value,

South bet. Secs. 19 & 24
Var. 16° 30' E.

40,00 Set trachyte 16x12x10 in.
12 in. deep, with mound of
Stones marked 1/4 on W. side
for 1/4 Sec. Cor.

80,00 Set a trachyte 14x8x6 in.

between Rs. 1 & 2 W. Salt Lake Meridian

Chains, 8 in. deep, with mound of stones marked 2 notches on S. and 4 on N. edges, for Cor. to Secs. 19, 24, 25 & 30, Land high Plateau, Soil 2nd rate,
Timber Pine of Commercial Value,

South bet. Secs. 25 & 30,
Var. 16° 30 E.

40,00 Set Bracket 18x8x6 in. 12 in. deep, with mound of stones marked 1/4 on W. side, for 1/4 Sec. Cor.

60,50 Spring branch runs W.

75,00 " " " "

80,00 In Open park, Set Bracket 12x8x4 in. 12 in.

14 172

Guide Meridian through Tp. 33 S.

deep, with mound of stones marked 1 notch on S. & 5 on N. edges for cor. to Secs. 25, 30, 31 & 36.

Land high plateau,

Soil 2nd rate,

Timber, pine of Commercial Value,

South bet. Secs. 31 & 36.

Var. 16° 30' E.

3,00 Brook, fine fresh water runs, N.W.

6,00 A long leaf pine 4½ ft. in. dia. in line, and

A Spring pond 4 chs. dia. 3 chs. W.

24,00 N. branch horse creek runs S.W. descend.

Between Rs. 1 & 2 W. Salt Lake Meridian

Chains	
4.00	Set Trachyte 14x12x8 in, 8 in, deep with mound of stones, marked 1/4 on W. side for 1/4 Sec. Cor,
77.00	S. branch Lone Creek runs W,
80.00	Set trachyte 12x9x6 in, 8 in. deep, with mound of stones marked 6 notches on N, S. E & W edges for Cor. to Secs, 33 & 34 T. Rs, 1 & 2 W, from which,
	A pine 15 in. dia, bears N. 75 W. 65 lks. dist, marked T. 33, S. R. 2 W, S. 36. B.T.
	A pine 22 in. dia, bears S. 80 E, 64 lks. dist, marked T. 34 S. R. 1 W. S. 6 B. T.
	Land Mountainous, Sol. 2nd rate, Timber free of Commercial Value, Oct. 30th 1876. J. C. Bailey.

174

Guide Meridian through Tp. 34 S.

Chains, November 7th 1876.

By J. G. Burrill,

As it is impracticable to extend the Guide Meridian through Tp. 34 S. between Rs. 1 & 2 W. at the Cor. to Tps. 33 & 34 S. Rs. 1 & 2 W. I offset West, between Tps. 33 & 34 S. R. 2 W. 5 miles 78.00 chs. & 85 lks. Allowing for Convergency of meridian and from the Cor. to Tps. 33 & 34 S. Rs 2 & 3 W. I run,

South on true line bet Secs. 1 & 6,

Var. 16° 30' E.

0.30 Shirt creek (Dry) drains N. E.

40.00 Set Sandstone 12 x 8 x 6 in, 8 in. deep, with mound of earth from 4 pits, each 24 x 12 x 12 in, marked 1/4 on W.

BOOK-A-149

between Rs. 2 & 3 W. Salt Lake Meridian

Chains side, for 1/4 Sec. Cor.

70,00 Foot hills bears E. & W.

80,00 Set Limestone 15 x 9 x 8 in. 8 in. deep, with mound of stones, marked 5 notches on S. & 1 on N. edges for Cor. to Secs. 1, 6, 7 & 12.

Land mostly level prairie,

Soil 1st rate,

No timber.

South bet. Secs. 7 & 12,

Var. 16° 30' E.

27,00 Ravine Wash, drains N.E. 15 chs. to foot of hills.

35,00 Top of ridge bears E. & W.

39,00 Ravine drains E.

40,00 Set trachyte 12 x 10 x 9 in. 8 in. deep, with mound of

Guide Meridian through Tp. 34 S.

		Return Chains,
	Stone, marked 1/4 on N. side for 1/4 Sec. Cor.	29,00
45,00	Top of ridge bears E. & W.	40,00
5,00	Ravine drains E.	
66,00	Top of ridge bears E. & W.	
80,00	Set Limestone 13x10x4 in. 8 in. deep, with mound of stone, marked 4 notches on S. and 2 on N. edges, for Cor. to Secs. 7, 12, 13 & 18	80,00
	Land rolling & broken.	
	Soil 2nd rate.	
	Timber, Cedar.	

Smith bet. Secs. 13 & 18
Var. 16° 30' E.

12,25	Bottom of Hollow drains S.W.
17,50	Top of Horseshoe ridge Extends about 18,00 chs. N.E.

between Rs. 2 & 3 W. Salt Lake Meridian

Chains, 29,00	Foot of cedar hills bears N.E. & S.W.
40,00	Set sandstone 11 x 8 x 7 in, 8 in. deep, with mound of earth from 4 pits, each 24 x 12 x 12 in, marked 1/4 on W. side, for 1/4 Sec. Cor.
80,00	Set sandstone 18 x 18 x 6 in, 12 in. deep, with mound of stones, marked 3 notches on N. & S. Edges for Cor. to Secs. 13, 18, 19 & 24,
	Land S. 51 Chs, level prairie balance rolling cedar hills, Soil Pt & 2nd rate
	Timber pine & cedar, scattered.

South bet. Secs. 19 & 24.
Var. 16° 30' E.

20 175

Guide Meridian through Th. 34 S.

3,50 Top of sand stone ridge extends E. 2 chs. N. 4.50 chs,

27,25 Top of sand stone knoll 1 ch. E. of line,

40,00 Set sandstone 12x10x5 in. 8 in. deep, with mound of stones marked 1/4 on N. side for 1/4 Sec. Cor.

80,00 Set cobble stone, 10x8x6 in. 8 in. deep, with mound of stones, marked 2 notches on S. & 4 on N. edges, for Cor. to Secs. 19, 24, 25 & 30,

Land level prairie
Soil 1st rate,
No timber

Nov. 4th 1876,

J. G. Purcell,

between Rs. 2 & 3 W. Salt Lake Meridian

Chains	November 8th 1896, By. J. C. Bailey, South bet. Secs. 25 & 30, Var. 16° 30' E.
1,00	Indian trail bears N.E. & S.W.
40,00	Set trachyte cobble stone 13 x 8 x 5 in. 8 in. deep, with mound of earth from 4 pits, each 24 x 12 x 12 in. marked 1/4 on W. side for 1/4 Sec. Cor.
67,50	E. fork Sevier River, 25 lks. wide, 12 in. deep runs N.E.
70,25	E. fork Sevier River runs W.
73,50	" " " " " N.E.
80,00	Set cobble stone 12 x 8 x 6 in. 8 in. deep, with mound of earth from 4 pits, each 24 x 12 x 12 in. marked 1 notch on S. & 5 on N. edges for Cor. to Secs. 25, 30, 31, & 36.

22

180

Guide Meridian through Tp 34 S.

Chains, Land level prairie,
Soil Pt rate,
No timber

South bet. Secs. 31 & 36,
Var. 16° 30' E.

10.00 Trail bears N.E. & S.W.
26.50, Road bears N.E. & S.W.
40,00 Set small stone marked with a cross (X) in mound of earth from 4 pits, each 24 x 12 x 12 in. for 1/4 Sec. Cor.
80,00 Set Limestone 18 x 10 x 7 in, 12 in. deep ——— with mound of earth from 4 pits, each, 24 x 12 x 12 in. marked 6 notches on N. S. E & W. edges, for Cor. to Tps. 34 & 35, S. Rs. 2 & 3 W.

between Rs. 2 & 3 W. Salt Lake Meridian

Land level,
Soil 1st rate,
No timber.

Note, I find by examination that it is impracticable to reach the 7th Standard South between Rs. 2 & 3 W, Therefore I offset the Guide line West, One range, between Ranges 3 & 4 West, as given in the Notes of the South boundary of Tp. 34 S, R. 3 W.

Nov. 7th 1876,

J. G. Burrill.

Guide Meridian through Tp. 35 S.

Chains		Chains
	November 16th 1876,	
	By J. G. Burrill,	
	From the established Corner to Tps. 34 & 35 S, Rs. 3 & 4 W, set by myself on the 11th inst; Viz:	
	"A Trachyte Stone 18x14x10 in, with mound of stones"	
	Iron,	
	South bet Secs. 1 & 6,	
	Var. 16° 30' E.	
8,00	Mountain road from Pangutch to Potatoe Valley bears E. & W.	4,00
4,00	Set Limestone 12x8x6 in, 8 in deep, marked 1/4 on W side,	
	Unroaded mound of earth, from 1/4 Sec Cor	65,00
	4 Pits, each 24x12x12 in, for	80,00
44,00	Low, rocky ridge bears E. & W.	
80,00	Set Sandstone 12x10x6 in, 8 in, deep, marked 1 Notch on N.	

182

BOOK-A-149

Township 35 South R. 4 West

6	5	4	3	2	1	182
7	8	9	10	11	12	183
18	17	16	15	14	13	184
19	20	21	22	23	24	185
30	29	28	27	26	25	186
31	32	33	34	35	36	188.

Conway Valley Guide Meridian.

between Rs. 3 & 4 W. Salt Lake Meridian

Chains	& 5 on S. edges, & raised a mound of stones for Cor. to Secs. 1, 6, 7 & 12, Land undulating, Soil 2nd rate, Tinder large yellow pine of Commercial Value,
	South bet. Secs. 7 & 12, Var. 16° 30' E,
40,00	Set Conglomerate Sandstone 12 x 8 x 6 in. 8 in. deep, marked 1/4 on W. side and raised mound of stones for 1/4 Sec. Cor,
65,00	Ridge bears E & W.
80,00	Set Sandstone 14 x 10 x 7, 9 in deep, marked 2 notches on N. & 4 on S. edges, and raised a mound of stones for Cor,

26 184

Guide Meridian through Tp. 35 S.

Chains, to Secs. 9, 12, 13 & 18,
Land undulating
Soil 2nd rate,
Timber pine of Com-
-mercial Value,
Nov. 16th 1876,

Nov. 14th 1876,
South Cor. Secs. 13 & 18,
Var. 16° 30' E.

40,00 Set Sandstone 12x8x4 in,
8 in. deep, marked 1/4 on N.
side, and raised mound of
stones for 1/4 Sec. Cor.

8,00 Set trachyte Stone 14x10x10
in, 9 in. deep, marked 3 notches
on N. & S. edges, and raised
mound of stones for Cor. to

40,00

8,00

BOOK-A-149

185 27

between Rs. 3 & 4 W. Salt Lake Meridian

Secs, 13, 18, 19 & 24, from which,
A cedar 20 in. dia bears
N. 10° E. 20 lks, disk marked S. 19
T 35 S, R 3 W, B.T.
Land undulating
Soil Nitrate - fine grass,
Timber, pine & cedar of
Commercial Value,

South bet. Secs. 19 & 24
Var. 16° 30' E.

40,00 Set trachyte stone 12x8x8 in,
8 in. deep, marked 1/4 on W. side
and raised mound of stones for
1/4 Sec. Cor,

80,00 Set trachyte stone 13x9x6 in,
9 in. deep, marked 4 notches on
N. & 2 on S. edges, and raised
mound of stones for Cor. to Secs.

6

186

Guide Meridian through Tp. 35 S.

19, 24, 25 & 30, from which,
A pine 22 in. dia. bears
N. 35 W. 68 lks. dist, marked
S. 24, T. 35 S, R 4 W, B. T.
A pine 12 in. dia. bears S. 30
W. 320 lks. dist, marked
S. 25, B. T.
Land rolling
Soil Private,
Timber long leaf pine
of Commercial Value,

South bet. Secs. 25 & 30,
Var. 16° 30' E

4,000 Set, truncate stone 14 x 8 x 5 ins.
9 in. deep, marked 1/4 on W.
side, & raised mound of stones
for 1/4 sec. cor, from which,
A pine 14 in. dia. bears S. 30,

BOOK-A-149

between Rs. 30 & 31, Salt Lake Meridian

E, 90 lks. dist,

A pine 25 in. dia, bears S. 10 W,
125 lks. dist, both trees marked
1/4 S, B.T.

80.00 Set trachyte 14 x 12 x 8 in, 9 in. deep,
marked 5 notches on N, 5 1 on S,
edges, raised mound of earth
from 4 pits, each 24 x 12 x 12 in,
for Cor. to Secs, 25, 30, 31 & 36,
from which,

A pine 14 in. dia, bears N. 60 E,
216. lks. dist, marked S. 30. T.
35, S, R, 3 W, B.T.

Double pine 18 in. dia bears N,
27½ W, 20 lks. dist, marked S,
25, T. 35 S, R, 4 W, B.T.

Land level,

Soil 1st rate, fine grass,

Timber, large yellow pine
of Commercial Value,

30 188

Guide Meridian through Tp. 35 S.

Chains	
	South bet. Secs. 31 & 36,
	Var. 16° 30' E,
31,80	Road from Panquitch to Potatoe Valley bears E. & W.
40,00	Ridge bears E. & W.
	Set Sandstone 12 x 8 x 7 in, 8 in. deep, marked 1/4 on W. side, & raised mound of earth from 4 pits, each 24 x 12 x 12 in, for 1/4 Sec. Cor. from which
	Apine 13 in. dia. bears S. 32, W. 400 lks. dist, marked 1/4 S. B.T.
70,00	Foot of ridge bears N.E. & S.W.
80,00	Leave timber Set a Quartzite rock, 18 x 12 x 5 in, 12 in. deep, marked 6 notches on N.E. & W. edges, and raised mound of earth from 3 pits. each 24 x 12 x 12 in.

BOOK

Between

Chains

BOOK-A-149

Between Rs. 3 & 4 W. Salt Lake Meridian

Chains for, Standard Cor. to Tp. 35 S. Rs. 3 & 4 W.

Land undulating
Soil Indifferent — fine grass,
Timber long leaf pine
of Commercial Value,
November 19th 1876,
J. G. Burrill,

November 18th 1876,
By D. H. Bailey,
From the Standard Cor. to
Tp. 35 South, Rs. 3 & 4 W,
Set Yesterday by Mr. Burrill,
Iron,

E. 8.55 chs, (for Convergency of Meridian) to a point where I set Limestone 14x8x4 ins

Guide Meridian through Th. 36. S.

Chains,	9 in. deep, marked 6 notches on E. W. and S. edges, and raised mound of earth from 3 pits each 24×12×12 in. for closing Cor. to Tp. 36. S. Rs. 3 & 4 W. from which, I run, South bet. Secs. 1 & 6, Var. 16° 30' E.
9,00	East fork Senior River 20 lks. wide runs E.
40,00	Set small Limestone marked with a cross (+) in mound of earth from 4 pits each 24×12×12 in. for 1/4 Sec. Cor.
47,50	Wash drains E.
67,00	Top of bench bears E. & W.
78,90	Road from Panquitch to Clifton, a settlement on the Paharier River about 15 miles S.E.
80,00	Set Limestone 18×10×2 in. 12 in. deep

190

BOOK-A-149

Township 36 South R. 4, West

6	5	4	3	2	1	190
7	8	9	10	11	12	191
18	17	16	15	14	13	192
19	20	21	22	23	24	193
30	29	28	27	26	25	194
31	32	33	34	35	36	195

Conway Valley Guide Meridian

bet, Rs. 3 & 4 W. Salt Lake Meridian

marked 1 notch on N. & 5 on S. edges, and raised a mound of earth from 4 pits each 24×12×12 in, for Cor, to Secs, 1, 6, 7, & 12

Land level, Soil Pt rate

No timber,

South bet, Secs. 7 & 12,

Var, 16° 30' E,

7,50 Old road bears S.E. & N.W.

40,00 Set small Limestone marked with a Cross (+) in mound of earth from 4 pits, each 24×12×12 in for 1/4 Sec. Cor,

80,00 Set Sandstone 18×16×4 in, 12 in, deep, marked 2 notches on N. & 4 on S. edges and raised mound of earth from 4 pits, each 24×12×12 in, for cor, to Secs, 7, 12, 13, & 18,

Land level, Soil Pt rate

No timber,

6

Guide Meridian through Th. 36 S.

South bet. Secs. 13 & 18,

Var. 16° 30' E

40,00 Enter timber bears E. & W. Set Limestone 16×12×10 in. 11 in. deep, marked 1/4 on W. side, for 1/4 Sec. Cor. and raised mound of earth from 4 pits each 24×12×12 in. from which, A pine 30 in. dia. bears S. 11 W. 92 lks. dist. marked 1/4 S. B.T.

80,00 Set Limestone 20×14×8 in. 15 in. deep, marked 3 notches on N. & S. edges, and raised mound of earth from 4 pits each 24×12×12 in. for Cor. to Secs. 13, 18, 19, & 24, from which,

A pine 36 in. dia. bears S. 62 W. 128 lks. dist. marked S. 24, T. 36. S. R. 4 W. B.T.

A pine 4 in. dia. bears N. 3° W. 44 lks. dist. marked S. 13. B.T.

Land rolling. Soil 1st rate,

Sch. Rs. 3 & 4 W. Salt Lake Meridian

Under, large yellow pine on S. 40 chs, of
commercial Value,

South bet Secs. 19 & 24,
Var. 16° 30' E,

	40,00	On ridge bears N.E. & S.W. set limestone 15x8x4 in, 10 in. deep, marked 1/4 on W. side, for 1/4 Sec. Cor. from which,
		A pine 25 in. dia, bears N. 25 E. 48 lks, dist, marked 1/4 S. B.T.
	80,00	Set Limestone 15x10x4 in, 10 in. deep, marked 4 notches on N. & 2 on S. edges, and raised a mound of stones for Cor. to Secs. 19, 24, 25 & 30 from which,
		A pine 30 in. dia, bears N. 37 E. 280 lks, dist, marked S. 19, T. 36 S. R. 3 W. B.T.
		Land rolling. Soil Private,
		Under large yellow pine of Commercial Value,

Guide Meridian through Tp. 36. S.

South bet Secs, 25 & 30,
Var, 16° 30' E,

32,50 Small Sandstone Butte on line,
35,00 Ravine drains N. W.
40,00 Set Sandstone 28 x 15 x 13, 20 in deep
marked 1/4 on W. side, in mound of
Stones for 1/4 Sec. Cor, from which,
A pine 20 in. dia, bears N. 35 W. 40
lks. dist, marked 1/4 S. B. T. Thence
along W. slope of hills forming
the "Rim of the Basin"
80,00 Set Sandstone 24 x 24 x 6 in. 18 in. deep,
marked 5 notches on N. & on S. edges,
and raised mound of stone for cor. to
Secs, 25, 30, 31 & 36, from which,
A pine 13 in dia, bears S. 50 E. 5 lks. dist.
marked S. 31, T. 36, S. R. 3. W. B. T.
A pine 12 in. dia, bears N. 50 W. 25, lks. dist.
marked S. 25, R. 4. W. B. T.
Land broken, Soil 2nd rate,

bet. C
Chains,
40,00
68,00
80,00

BOOK-A-149

1957

Lat. Rs. 3 & 4 W. Salt Lake Meridian.

Chains, Tender large yellow pine of. Com. value,

South Lat. Secs, 31 & 36,
Var, 16° 30' E

40,00 Set sandstone 13x12x5 in. deep, marked 1/4 on W. side and raised mound of earth from 4 pits, each 24x12x12 in, for 1/4 Sec, Cor. from which,
Pine 30 in. dia, bears N. 30 W, 136, lks. dist, marked 1/4 B. B. T.

68,00 Summit of Rim of Great Salt Lake Basin bears N.E. & S.W. I offset West 5 chs, thence S. on offset line 12,00 chs, thence E. 3,10 chs, to a prominent point on the Rim 190 lks. W. of

80,00 The true cor. point where I set a Sandstone 18x15x8 in, 12 in. deep, marked W. C. with 6 notches on N.E. & Wedges for Witness corner to Tps, 36 & 37, S. Rs. 3 & 4 W, from which

6

Spruce 30 in. dia. bears N. 95 W. 102 lks. dist. marked W.C. S. 36, T. 36 S. R. 4 W. B.T.

Spruce 10 in. dia. bears N. 15 E. 25 lks. dist. marked W.C. S. 36, B.T.

Land rolling. Soil 1st rate.

Timber, large Yellow Pine.

Note: In 1925 Elliot Bird Set a 3" Iron Post E.B.

November 18th 1876, at this Cor.

Note; For General Description see end of Subdivisions of the respective Townships through which this line passes.

Immediately at the East and South of the last Corner set, the surface breaks off almost perpendicularly to a depth of several hundred feet — seems, indeed, as though the bottom had dropped out and left rocks standing in all shapes and forms as lone sentinels over th

BOOK-A-149

grotesque and picturesque scene, there are thousands of red, white, purple and vermillion colored rocks, of all sizes resembling sentinels on the walls of Castles, monks and priests with their robes, attendants, cathedrals, and congregations, there are deep caverns and rooms resembling ruins of prisons, Castles, churches, with their guarded walls, battlements spires & steeples, [illegible] presenting the [illegible] wonderful scene that the eye of man ever beheld, in fact it is one of the wonders of the world,

T. C. Bailey.
U S Deputy Surveyor.

BOOK

U. S. Surveyor General's Office Utah,
Salt Lake City February 10th 1877
The foregoing field notes of the
survey of the Emory Valley Guide
Meridian through Tps. 32 & 33 S.
Rs 1 & 2 W. Tps. 35 & 36 S. Rs 3 & 4 W.
and 34 S. 2 & 3 W. of the Salt Lake
Meridian Utah Territory executed
by Bailey and Burnell, under
their joint contract No 73, of
Sept 4th 1876, in the months of
Oct & Nov. 1876 having been carefully
examined, the necessary corrections
and explanations made the said
field notes and the survey they
describe are hereby
approved

Nathan Kimball
Surveyor General

BOOK-A-149 No 6 1 0/9/13 199

4th C Examined by M. E. Burgess. C. C

Transcript by J. M.

Compared & correct L & R

Field Notes
of the
Survey of the
North Boundary Line of
Township 32 South
Range 2 West
of the
Salt Lake Meridian
Utah Territory
by
T. C. Bailey
under joint contract No 73
of Bailey & Burrill
Dated Sept 4th 1876.

Surveyed Oct. 28th 1876.

200

Chain

400

BOOK-A-149

North boundary T 32 S. R 2 W. 1
Salt Lake Meridian 201

Survey commenced
Oct. 28th 1876 by J. C Bailey
from the cor. to secs
2, 3, 34 & 35 T. 31 & 32 S R. 2 W.
viz "a trachyte stone 16 x 10 x 6 in
with mound & pits" 2 mi
West bet secs 3 & 34
Var. 16° 30' E.

Chains The line being impracticable in
places 2 offset
North 40 ch thence
West on offset line
40.00 chs thence
South 20.00 chs to
40.00 A point 20 chs N. of true
corner point which cor point
could not be established. 2
thence run West 2.25 chs

2 North Boundary of T. 32 S. R. 2

Chains	to a point on N. side of a steep rocky, impassable canon drain E where 2 set trachyte stone 15 x 10 x 4 in 10 in deep marked 1/4 W.C. on N. side with mound of stones for witness 1/4 sec cor. Note: I find the line further west impracticable. Land broken & rocky Soil 2nd rate Timber scattering pinion pine.	Chains 65.50 / 80.00
	I return to the cor for secs 2, 3, 34 & 35 and run East on true line bet secs 2 & 35 Var: 16° 30' E.	40.00
40.00	Set trachyte stone 14 x 10 x 8 in 9 in deep marked 1/4 on N. side with mound of stones	45.50 / 65.50

BOOK-A-149

Chains	
	for 1/4 sec cor
65.50	Navajo trail bears N.W & S.E.
80.00	Set trachyte stone 16 x 12 x 7 in 11 in deep marked 1 notch on E & 5 on W. edges with mound of stones for cor. to secs 1, 12, 36 & 36.
	Land rolling hills
	Soil 2nd rate. Good grass
	No Timber

East on true line
bet secs 1 & 36
Var. 16° 30' E.

4.00	Set trachyte stone 14 x 18 x 8 in 9 in. deep marked 1/4 on N side with mound of stone for 1/4 sec cor.
45.50	Ravine drains S.W.
65.50	Same " N.W.

BOOK-A-149

4 North boundary of T. 32 S. R. 4 W.
204 Salt Lake Meridian

Chains 80.00 Set trachyte 16 x 10 x 8 in. 11 in. deep marked 6 notches on N. S. E. & W. edges x raised mound of stones. 4 feet base & 4 feet high for cor. to Townships 31, 32 S. R. 1 & 2 W. from which

A pinion pine 8 in. dia. bears N 10° W. 50 lks dist marked S. 36 T 31 S. R. 2 W. B. T.

Land rolling - Soil 2nd rate
Timber scattering pinion pine

Oct. 28th 1876

T. C. Bailey

Note: For general description & approval see end of Subdivision Notes of T. 32 S. R. 2 W.

in
S. E.
of
high
S.

dia
marked
rate
e

iley

ation
bdivisi

206

6A

BOOK-A-149 / 4 ok 3 207

Examined by M. T. Burgess. C. C.

Comp. & Cor. C. H.

Field Notes
of
the Survey of the
Subdivision lines
of
Township 32 South, Range 2 West,
of
The Salt Lake Meridian
Utah Territory,
By
T. C. Bailey and J. G. Burrill
under their joint Contract No. 73
dated Sept 4th 1876,

Survey commenced Nov. 2nd 1876
Survey Completed Nov. 3rd 1876,

6

208

Township 32 South **R.** 2 West

			201.	202	203	
6	5	4	3	2	1	159.
7	8	9	10	11	12	160.
			235	225	217	
18	17	16	233 15	224 14	215 13	161.
			232	223	214	
19	20	21	231 22	222 23	213 24	162
			231	221	212	
30	29	28	230 27	220 26	211 25	163.
			229	219	210	
31	32	33	227 34	218 35	209 36	164

208

BOOK-A-149

Township 32. South R. 2. West -

				201.		202		203.	
6	5	4		3		2		1	159.
7	8	9		10		11		12	160.
				235		225		217	
18	17	16	233.	15	224.	14	215	13	161.
				232		223		214	
19	20	21	232	22	222	23	213	24	162
				231		221		212	
30	29	28	230	27	220	26	211	25	163.
				229		219		210	
31	32	33	227	34	218	35	209	36	164

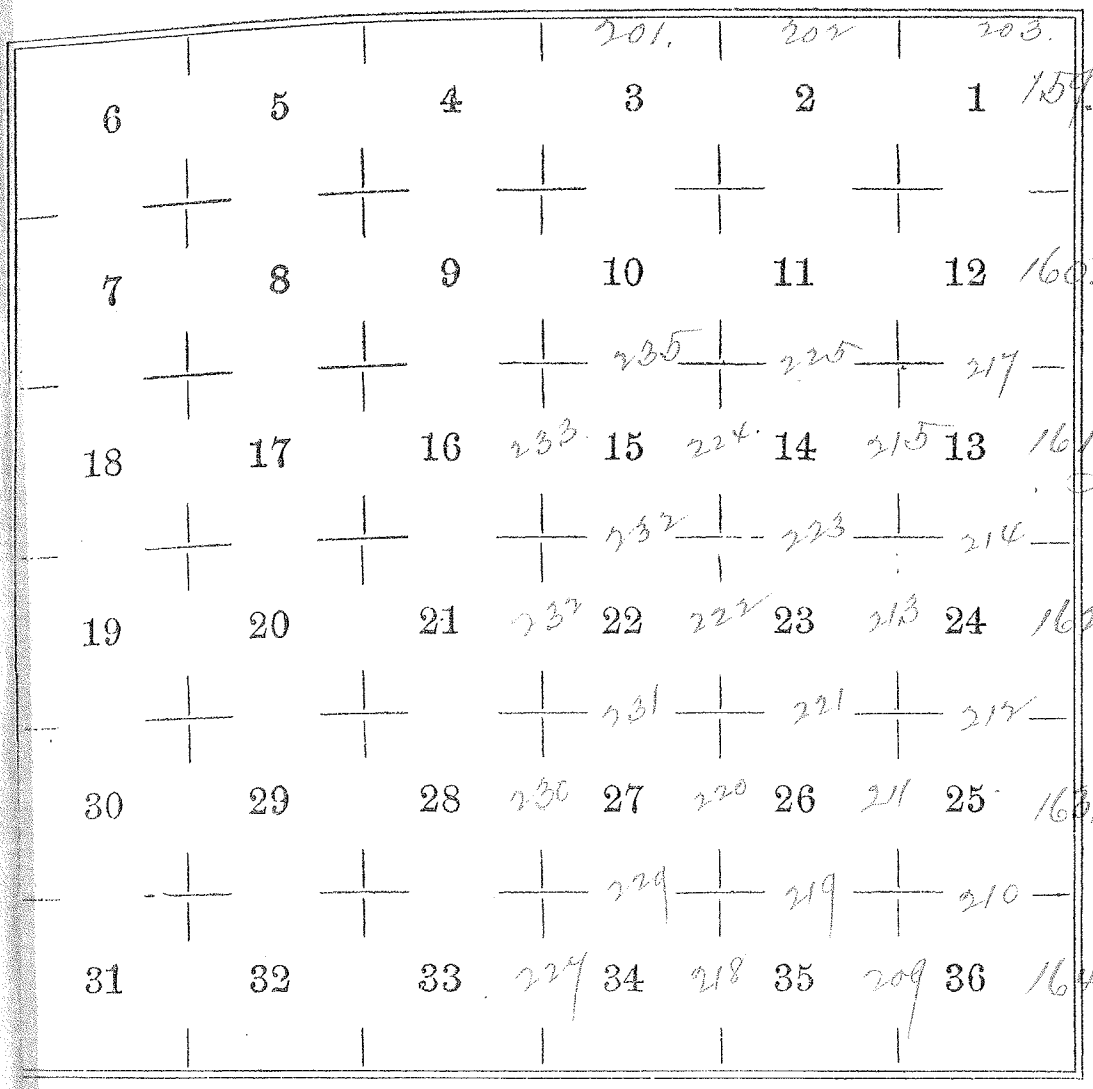

Emery Valley Guide Meridian.

BOOK-A-149

Subdivisions Tp. 32 S. R. 2. W. of the Salt Lake Meridian

Chains Survey commenced Nov. 2nd 1876, by J. G. Burrill.

From the established corner to Secs. 35 & 36 on the South boundary of the township I run,

North bet. Secs. 35 & 36,

Var. 16° 30' E.

40.00 Set a Trachyte stone 16×12×10 in. 11 in. deep marked 1/4 on W. side and raised a mound of stones for 1/4 Sec. cor.

50.00 Navajo trail bears N.E. & S.W. in hollow drains S.W.

80.00 Set Trachyte rock 14×8×8 in. 9 in. deep marked 1 notch on E. and S. edges and raised a mound of stones for Cor. to Secs. 25, 26, 35 & 36,

Land rolling & rocky

Soil 1st & 2nd rate,

Subdivisions T. 32 S. R. 29 W. of the

Chains	
	East on random line bet. Secs. 25 & 36, Var. 16°30' E.
10,00	Navajo trail bears S.W. & N.E.
40,00	Set temporary 1/4 Sec. Cor.
80,40	Intersect Emery Valley Guide Meridian at the cor. to Secs. 25 & 36, from which, West on true line, between Secs. ~~36~~ 25 & 36,
40,20	Near top of timbered hill bears N. & S. Set Trachyte stone 14 x 11 x 9. 9 ins. deep, marked 1/4 on N. side & raised a mound of stones for 1/4 Sec. Cor.
80,40	The cor. to Secs. 25, 26, 35 & 36,

Land broken,
Soil 2nd rate
Timber, pinion pine & cedar.

of the Salt Lake Meridian

Chains North bet. Secs. 25 & 26,
Var. 16° 30' E,
To avoid a deep rocky Canon
I run E. 20 chs, thence North
on an offset line 80.00 chs, thence
West 20.00 chs, to
80.00 Set Trachyte stone 15×10×5 in,
10 in. deep, marked 1 Notch on E,
and 2 on S. Edges, and raised
a mound of stones for Cor. to
Secs. 23, 24, 25 & 26,
Note, The 1/4 Sec. Cor. falling
in Canon, was impracticable
to establish
Land broken & rocky,
Soil 2nd rate,
No timber.

4

Subdivisions Tp. 32 S. R 2 W.

Chains	
	East on a random line bet. Secs. 24 and 25, Var. 16° 30' E.
40,00	Set temporary 1/4 Sec. Cor.
50,00	Navajo trail bears S.W. & N.E.
80,30	Intersect Guide Meridian 55 lks S. of Cor. to Secs. 24 & 25, from which, S. 89° 45' W. on true line bet. Secs. 24 & 25,
40,15	Set trachyte 15 x 10 x 5 in. 10 in. deep, marked 1/4 on N. side and raised a mound of stones for 1/4 Sec. Cor.
80,30	The Cor. to Secs. 23, 24, 25 & 26.

Land rolling
Soil 1st & 2nd rate.
No timber.

Chains

60,00

2 W. of the Salt Lake Meridian

line
25,
' E,
c. Cor,
S.W. & N.E.
ridian
Secs,

ree line

x 5. in, 10
n N. side
d of
r,
. 25 & 26,

Chains North bet. Secs, 23 & 24,
Var. 16° 30' E,

The line being impracticable to chain thro' the Canons I cause a flag to be set on the bluffs on the N. side of Mitchell creek in line between Secs. 23 & 24 and measure a base East 20 chs. to a point from which the flag bears N. 18° 26' W, which gives the distance across the Canon to the flag to be,

60,00 Set a trachyte stone 16 x 10 x 8 in, 11 in. deep, marked 1/4 W.C. on W. side, and raised a mound of stones for Witness to 1/4 Sec. Cor. four chs. West of Junction of Sevier river and Mitchell Creek,

Subdivisions Tp. 32 S. R 2. W of the

Chains	
80,00	Set trachyte 12×10×6 in. 8 in. deep, marked 1 notch on E. and 3 on S. Edges and raised a mound of stones for Cor. to Secs. 13. 14. 23 & 24, Land rocky Canons Soil 3rd rate. No timber.
	East on a random line bet. Secs. 13 & 24. Var. 16° 30' E.
20,00	East fork of Sevier River 30 lks. wide runs N. in rocky Canon
30,00	Top of E. side of Canon
40,00	Set temporary 1/4 Sec. Cor. on ridge. bears N. E. and S. W.
62,00	Chapin's trail bears N.E. & S.W.
80,20	Intersect the Emery Guide

of the Salt Lake Meridian

Chains, Meridian 17 lks. S. of Cor. to
Secs. 2, 3 & 24 from which,
S. 89° 53' W. on true line
bet. Secs. 13 & 24,

40.10 Set trachyte stone 15 x 10 x 5 in
10 in. deep, marked 1/4 on N. side,
and raised a mound of stones
for 1/4 Sec. Cor.

80.20 The Cor. to Secs. 13, 14 23 & 24,
Land broken,
Soil 2nd rate
No timber

North bet. Secs. 13 & 14
Var. 16° 30' E.

40.00 Set trachyte stone 14 x 10 x 8 in.
9 in. deep marked 1/4 on W.
side and raised a mound

8

216

Subdivisions Tp. 32 S. R. 2 W. of the Sal

Chains	
44,00	of stones for 1/4 Sec. Cor. South Edge of Cañon about 5,00 chs. South of East fork of Sevier River runs N. W.
80,00	The Cor. to Secs. 11, 12, 13 & 14, falling on N. side of Cañon is impracticable to establish therefore at 44,00 chs. I set a trachyte rock 20x10x8 in. 15 in. deep marked W. C. 1 notch on E. & 4 on S. edges and raised a mound of stones for Witness Cor. to Secs. 11, 12, 13 & 14
	Land S. 44,00 chs, rolling Soil 1st rate, No timber

Chains.

40,00

80,10

40,05

80,10

BOOK-A-149

W. of the Salt Lake Meridian

Chains East on a random line
bet. Secs. 12 & 13,
Var. 16° 30' E.
From the 1/4 Sec. Cor. bet.
Secs. 13 & 14 Run East on
an offset line 40.00 chs.
thence North 40.00 chs. to
40.00 on true line, set temporary 1/4
Sec. Cor. on ridge bears N. & S.
80.10 Intersect Emery Valley Guide
Meridian at the Cor. to Secs.
12 and 13, from which
West on true line bet.
Secs. ~~12 and 14~~ 12 and 13,
40.05 Set trachyte 15 x 10 x 5 in. 10
in. deep, marked 1/4 on N. side
and raised a mound of stones
for 1/4 Sec. Cor.
80.10 The Cor. point to Secs. 11, 12
13 & 14.

10 218

Subdivisions Tp. 32. S.R.2 W.

Chains		Chains
	Land broken,	
	Soil 2nd rate	
	Timber Scattering cedar	
	& pinion pine,	
	Nov. 2nd 1876,	
	J.G. Burrill,	
	November 2nd 1876, by	
	T.C. Bailey,	
	From the Cor. to Secs. 34 & 35	
	on the South boundary Iron,	40.00
	North bet. Secs. 34 & 35,	57.20
	Var. 16° 30' E,	
40.00	Set trachyte stone 14×10×7.	70.00
	9 in. deep, marked 1/4 on W.	75.00
	side and raised a mound	80.00
	of stones for 1/4 Sec. Cor.	
80.00	Set trachyte stone 16×8×4 in,	
	11 in. deep, marked 2 notches	

BOOK-A-149

of the Salt Lake Meridian

chains on E. & W. on S. edges & raised a mound of stones, for Cor. to Secs. 26. 27. 34 & 35. Land rolling bench. Soil 2nd rate, good grass No timber.

East on random line bet. Secs. 26 & 35. Var. 16° 30' E.

	40.00	Set temporary 1/4 Sec. Cor.
	57.20	East fork Sevier River 30 lks. wide in Canon drains N.
	70.00	Top of ridge bears N. & S.
	75.00	Ravine drains N. & Road N. & S.
	80.00	Intersect N. & S. line at the Cor. to Secs. 25. 26. 35 & 36, from which

West on true line

220

Subdivisions Sp. 32. S. R. 2 W. of the

Chains		Chains
	bet. Secs. 26 and 35.	80,00
40,00	Set trachyte stone 12x9x4 in. 8 in. deep, marked 1/4 on N. side and raised a mound of stones for 1/4 Sec. Cor,	
80,00	The Cor. to Secs. 26. 27. 34 & 35. Land E 1/2 broken, W 1/2 level. Soil 2nd rate Some pine on E. 1/4.	

North bet. Secs. 26 & 27, Var. 16° 30' E.

1,00	Gully drains N. E.	40,00
40,00	Set trachyte stone 14x8x4 in. 9 in. deep, marked 1/4 on W. side, and raised a mound of stones for 1/4 Sec. Cor.	45,00
43,50	Wash drains E.	79,80
68,00	" " S. E.	

BOOK-A-149

of the Salt Lake Meridian

Chains

84,00 Set trachyte stone 24x10x8 in, 18 in. deep, marked 2 notches on E. and S. edges and raised a mound of stones for Cor. to Secs. 22, 23, 26 & 27.

Land rolling & grassy,

Soil Dry rate,

No timber,

East on a random line bet. Secs. 23 & 26,

Var. 16° 30' E.

40,00 Set temporary 1/4 Sec. Cor.

45,00 East fork Sevier River runs N.

79,80 Intersect N. and S. line 17 lks. S. of Cor. to Secs. 23, 24, 25 & 26, from which

S. 89° 53' W. on true line bet. Secs. 23 & 26.

Subdivisions Tp. 32. S. R 2 W

Chains	
39.90	Set trachyte stone 15×10×5 in, 10 in. deep, marked 1/4 on N. side, & raised a mound of stones for 1/4 Sec. Cor.
79.80	The cor. to Secs. 22, 23, 26 & 27
	Land broken,
	Soil 2nd rate,
	No timber,

North bet Secs. 22 & 23.

Var. 16° 30' E.

40.00	Set trachyte stone 14×6×6 in, 9 in. deep, marked 1/4 on W. side and raised a mound of stones for 1/4 Sec. Cor.
48.00	Gulch drains N.E.
60.50	Trail bears E. & W.
70.00	Enter bottom of Mitchell creek bears E & W.

of the Salt Lake Meridian

Chains 80,00 Set trachyte stone 12×10×5 in. 8 in. deep. marked 2 notches on E & 3 on S. edges and raised a mound of Earth from four pits each 24×12×12 in. for Cor. to Secs. 14. 15. 22 & 23.

Land rolling

Soil 2nd rate, good grass,

No timber

East on random line bet. Secs. 14 & 23.

Var. 16° 30' E.

5,00 Dry bed of Mitchell Creek in Cañon drains S.E.—so called in honor of John A. Mitchell. my chainman who is always dry.

Subdivisions Tp. 32 S. R 2 W.

Chains		Chains
40,00	Set temporary 1/4 Sec. Cor,	30,00
80,60	Intersect N. & S. line 35	36,00
	lks. N. of Cor. to Secs, 13.14,	40,00
	23 & 24, from which,	
	N. 89° 45' West on	
	true line bet, Secs. 14 & 23,	
40,30	Set tracky to stone 14 x 12 x 8 in,	56,00
	9 in. deep marked 1/4 on N. side	77,50
	and raised a mound of stones	80,00
	for 1/4 Sec. Cor,	
80,60	The Cor. to Secs, 14.15 22 & 23,	
	Land rolling	
	Soil 2nd rate	
	No timber,	

North bet. Secs, 14 & 15,
Var, 16° 30' E,

1,50 Mitchell Creek, (dry) drains, E,
11,00 Ascend,

BOOK-A-149

of the Salt Lake Meridian

Chains	
30,00	Ridge E. & W.
36,00	Gulch drains N. E.
40,00	Set trachyte stone 14x13x8 in. 9 in. deep, marked 1/4 on W. side and raised a mound of stones for 1/4 Sec. Cor.
56,00	Gulch drains E.
77,50	" " "
80,00	Set trachyte stone 14x8x6 in. 9 in. deep, marked 2 notches on E. & 4 on S. edges and raised a mound of stones for Cor. to Secs. 10. 11. 14 & 15.

Land rolling

Soil 2nd rate, good grass.

No timber.

East on random line bet. Secs. 11 & 14.

Subdivisions Sec. 32 T. R. 2 W. of the

Chains		Chains
	Var. 16° 30' E.	
24.00	West edge of Comm. East fork of Sevier River about 10 chs. E. runs N. W. chaining being impracticable further East on line at this point I mark a trachyte rock in place 2 x 2 x 2 ft. above ground, 1/4 M. to on N. side and raise a monument of rock for witness 1/4 Sec. Cor. I now return to point 17 chs. E. of the last Sec. Cor. and run thence South 36.00 chs. thence East on Offset line 62.90 to	39.95
		74.90
79.90	Intersect N. & S. line at the witness Cor. 36.00 chs. South of the Cor. point to Secs. 11, 12, 13 & 14 from which	

Chains
3.75
14.00
21.50

BOOK-A-149

of the Salt Lake Meridian

Chains	
	West on true line between Secs. 11 & 14.
39.95	The 1/4 Sec. falling in Canon is impracticable to establish.
74.90	The Cor. to Secs. 10. 11. 14. & 15.
	Land broken,
	Soil Poor rate,
	No timber except a few scattering pine on W. 1/4
	Nov. 2nd 1876.
	J. E. Bailey.

	November 3rd 1876. by.
	J. G. Purrill,
	North bet. Secs. 33 & 34
	Var. 16° 30' E.
3.75	Ravine drains E.
14.00	" " "
21.50	" " "

20 228

Subdivisions Tp. 32 S. R. 2 W. of the

40,00	Set trachyte 12x8x7 in. 8 in. deep, marked 1/4 on W. side, and raised a mound of Stones for 1/4 Sec. Cor.	Chains,	
		30,00	G
48,00	Ravine drains E.	40,00	S
		78,60	G
72,00	" " "	80,10	
80,00	Set trachyte stone 14x8x6 9 in. deep, marked 3 notches on E. & 1 on S. edges and raised a mound of Stones for Cor. to Secs. 27. 28. 33 & 34. from which		
		40,05	
	A cedar 5 in. dia bears N. 45. W. 34 lks. dist. marked S. 28. T. 32. S. R. 2 W. B. T.		
		80.10	
	Land rolling. Soil 2nd rate, good grass. No timber.		

of the Salt Lake Meridian

Chains East on random line bet.
Secs. 27 & 34,
Var. 16° 30' E.

30.00 Gulch trains S.E.

40.00 Set temporary 1/4 Sec. Cor.

78.60 Gulch trains N.E.

80.10 Intersect N. & S. line 15 lks.
S. of Cor. to Secs. 26, 27, 34 & 35,
from which,
S. 89° 54' W. on true line
bet. Secs. 27 & 34.

40.00 Set trachyte stone 14 x 12 x 8 in.
9 in. deep, marked 1/4 on N.
side, and raised a mound
of stones for 1/4 Sec. Cor.

80.10 The cor. to Secs. 27, 28, 33 & 34.
Land rolling bench.
Soil 2nd rate, good grass.
No timber.

Subdivisions Tp. 32 S. R 2 W. of the

Chains		
	North bet. Secs. 27 & 28.	
	Var. 16° 30' E.	
6,50	Ravine drains E.	
27,00	" " " "	19,00
34,00	" " " } Junction	31,70
36,50	" " " } 2,00 chs. E.	40,00
40,00	Set trachyte stone 12 x 8 x 6 in. 8 in. deep marked 1/4 on W. side and raised a mound of stones for 1/4 Sec. Cor.	80,00
57,60	Ravine drains E.	
66,50	" " "	40,00
80,00	Set trachyte stone 16 x 12 x 10 in. 11 in. deep, marked 3 notches on E. and 2 on S. edges and raised a mound of stones for Cor. to Secs. 21, 22, 27, & 28	80,00
	Land rolling	
	Soil 2nd rate.	
	Timber, Scattering Cedars,	

2 21.		of the Salt Lake Meridian.
28.		East on random line
		bet. Secs. 22 and 27.
		Var. 16° 30' E.
	19.00	Wash in ravine drains N.E.
unction	31.70	Same wash drains S.E.
ochs. E.	40.00	Set temporary 1/4 Sec. Cor.
8X6 in.	80.00	Intersect N. and S. line
N. side		at the Cor. to Secs. 22, 23,
stones		26, & 27, from which,
		West on true line bet.
		said Secs.
	40.00	Set trachyte stone 12. X8X7.
12X10 in.		8 in. deep, marked 1/4 on N. side
otches		and raised mound of stones
and		for 1/4 Sec. Cor.
stones	80.00	The Cor. to Secs. 21, 22, 27 & 28.
27 & 28		Land rolling,
		Soil 2nd rate, good grass.
		Timber, Scattering Cedar

Cont.

Subdivisions Tp. 32 S. R. 2 W.

Chains.	North bet. Secs. 21 & 22. Var. 16° 30' E.
40.00	Set trachyte stone 12x10x9 in. 8 in. deep, marked 1/4 on W. side, and raised mound of stones for 1/4 Sec. Cor.
77.00	Wash drains East.
80.00	Set trachyte stone 16x10x8 in. 11 in. deep, marked 3 notches on E. and S. edges and raised a mound of stones for Cor. to Secs. 15, 16, 21 and 22.
	Land very broken.
	Soil 2nd rate, good grass.
	Timber, scattering cedar and pine.

East on random line bet. Secs. 15 & 22.

BOO

of the

Chains.
35.75
40.00
44.00
80.00
40.00
80.00

of the Salt Lake Meridian

Chains.	Var. 16° 30' E.
35.75	Wash drains N.E.
40.00	Set temporary 1/4 Sec. Cor.
44.00	Wash drains S.E.
80.00	Intersect N. & S. line at the Cor. to Secs. 14.15.22 & 23. from which,
	West on true line bet. Secs. 15 & 22.
40.00	Set Sandstone 12.x10x8 in. 8 in. deep, & raised a mound of stones for 1/4 Sec. Cor.
80.00	The Cor. to Secs. 15.16.21.& 22.
	Land level.
	Soil 2nd rate.
	No timber.

North bet. Secs. 15 & 16.
Var. 16° 30' E.

234

Subdivisions Tp. 32 S. R 2 W

Chains		Chains
15,00	Mitchell creek (dry) drains S.E.	
40,00	Set trachyte stone 15×10×5 10 in. deep, marked 1/4 on W. side, & raised mound of stones for 1/4 Sec. Cor.	40,00
42,00	Ascend leave Cañon flat,	80,1
80,00	Set trachyte stone 15×10×5 10 in. deep, marked 3 notches on E. and 4 on S. edges and raised mound of stones for cor. to Secs. 9. 10. 15 & 16.	40,0
	Land rolling.	
	Soil 2nd rate,	80,1
	Timber Scattering Cedar & pine,	

of the Salt Lake Meridian

Chains	
	East on random line bet. Secs. 10 & 15, Var. 16° 30' E,
40,00	Set temporary 1/4 Sec. Cor,
80,16	Intersect N. & S. line 20 lks. N. of Cor. to Secs. 10. 11, 14 & 15 from which, N. 89° 51' W, on true line bet. Secs. 10 & 15,
40,08	Set trachyte 15 x 10 x 5 in, 10 in. deep, marked 1/4 on N. side, and raised mound of stones for 1/4 Sec. Cor,
80,16	The Cor. to Secs. 9, 10, 15 & 16, Land rolling Soil 2nd rate, good grass, Timber scattering pine & Cedar.

Note = The balance of this township is not

worth much, I therefore abandon the further Survey of it here,
November 3rd 1876,
J. G. Burrill.

General Description,
The lands in the Surveyed portion of this Township lie in the N. end of Emery Valley and consist of high rolling bench land. Soil 1st and 2nd rate, with some scattering pinion pine and cedar, The lands are agricultural and irrigable from the East fork of the Sevier river
John G. Burrill,
U. S. Depy. Surveyor,

lore

ed
lie
gh
Soil

in
nds
6
fork

6

U.
Sol
The
Sum
and
Sout
Lo
Exe
J. S
Cou
187
hovi
the
explo
fill
they

U. S. Surveyor Generals Office, Utah
Salt Lake city February 10th 1877
The foregoing field notes of the
Survey of the North Boundary Line
and Subdivision Lines of Tp. 32
South Range 2 West of the Salt
Lake meridian Utah Territory
Executed by T. C. Bailey and
J. G. Burrill, under their joint
contract No 73, dated Sept 4,
1876, in the months of Oct & Nov 1876
having been critically examined
the necessary corrections and
explanations made, the said
field notes and the survey
they describe are hereby approved.

Nathan Kimball
Surveyor General

6

BC
5. 6. 6.

5. C. Examined by M. T. Burgess. C. C.

Compared and Correct C. and R.

Field Notes

of

the Survey of the

South, West & North boundaries,

of

Township 33 South, Range 2 West

of

The Salt Lake Meridian

Utah Territory.

By

T. C. Bailey and J. G. Burrill

Under their Joint Contract No. 73

dated Sept. 4th 1876,

Survey Commenced Oct. 31st 1876

Survey Completed Nov. 1st 1876,

18

742

So
BO

40,00

BOOK-A-149

Salt Lake Meridian,

Oct. 31st 1896.

By J. C. Bailey,

As it is impracticable to continue the Guide Meridian South, between Ranges 1 and 2 West from the Cor. to Tps. 33 and 34 S. R. 1 and 2 W, I run, West on true line between Secs. 1 and 36,

Var. 16° 30' E,

40,00 Set a trachyte 30x15x8 in, 15 in. deep, with mound of stone, marked 1/4 on N. side for 1/4 Sec. Cor. from which,

A pine 10 in. dia, bears N, 10 E, 120 lks. dist, marked 1/4 S. B. T.

A cedar 10 in. dia, bears S, 50 W, 35 lks. dist. marked 1/4 S. B. T.

South Boundary Tp. 33 S. R 2 W.

Chains.	
46,50	Horse creek 7 lks. wide, 18 in. deep, runs S.W. ascend,
59,00	Top of point of ridge bears N. & S. 15 ch,
80,00	Set trachyte 14 x 11 x 9 in, 8 in. deep, with mound of earth from 4 pits each. 24 x 12 x 12 in, marked 1 notch on E. and 5 on W. edges for Cor. to Secs. 1, 2, 35 & 36,
	Land rolling
	Soil 2nd rate,
	Timber Scattering pine,

West on true line bet. Secs. 2 and 35,

Var. 16° 30' E

17,00	Leave timber, ~~foot of hills~~ pinion valley enter
20,00	Trail bears N. W.

of the Salt Lake Meridian.

	Chains.	
	40,00	Set trachyte 14×12×10 in, 8 in, deep, with mound of earth from 4 pits, each 24×12×12 in, marked 1/4 on N. side, for 1/4 Sec. Cor,
	40,10	Brook runs N. W.
	48,50	Enter Wash heads S. E.
	55,50	same Wash drains N. W. leave it,
	62,50	Horse creek runs N. 5 lks. wide,
	66,00	Wash runs N.
	66,50	Road bears N. & S.
	80,00	Set sandstone 18×8×6 in. 8 in. deep with mound of earth from 4 pits, each 24, ×12×12 in, marked 2 notches on E. and 4 on W. edges for Cor. to Secs, 2, 3, 34 & 35.
		Land mostly level,
		Soil 1st rate.
		Timber pinion pine on E. 1/4 chs.

South boundary Tp. 33 S. R. 2 W. of the

Chains.		Chains
	West on true line between Secs. 3 and 34,	40,00
	Var. 16° 30' E.	
40,00	Deposited small stone marked with a cross (X) in mound of earth from 4 pits, each 24×12×12 in, for 1/4 Sec. Cor.	80,00
80,00	Set sand stone, 18×12×10 in, 12 in. deep, with mound of earth from 4 pits, each 24×12×12 in, marked 3 notches on E. and W. edges, for Cor to Secs. 3, 4, 33 & 34	
	Land level Prairie,	
	Soil 1st rate	
	No timber.	
	West on true line bet Secs. 4 & 33	7,70
	Var. 16° 30' E.	

R. 2 W. of the Salt Lake Meridian

	Chains	
en	40,00	Deposited small stone marked with a Cross (+) in mound of earth from 4 pits each 24 x 12 x 12 in, for 1/4 Sec. Cor,
marked and ach Cor, 0 in, of ch 3 dges, 34	80,00	Set boulder 16 x 4 x 4 in, 3 in deep, with mound of earth from 4 pits, each 24 x 12 x 12 in, marked 4 notches on E and 2 on W, edges, for Cor to Secs, 4, 5, 32 & 33, Land level prairie Soil 1st rate, No timber,
		West on true line bet. Secs. 5 and 32, Var. 16° 30' E.
4 & 33	7,75	Sevier river 15 lks. wide, 10 in deep, runs N. 15 E.

South Boundary Tp. 32 S. R. 2 W.

Chains		Chains
40,00	Set trachyte 12×9×7 in, 8 in deep, with mound of earth from 4 pits, each 24×12×12 in, marked 1/4 on N. side for 1/4 Sec. Cor.	40,00
46,25	Pinte trail bears N. & S and enter foot hills leave flat,	76.7
80,00	Set trachyte 14×12×10 in 8 in, deep, with mound of stones, marked 5 notches on E. and 1 on W. edges for Cor. to Secs, 5, 6, 31 & 32, near top of hill.	77.6
	Land rolling	78,6
	Soil 1st rate	78,8
	No timber.	

West on true line bet. Secs. 6 & 31,
Var. 16° 30' E.

29,00 Ridge bears N. E. & S. W.

of the Salt Lake Meridian

Chains	
40,00	Foot of ridge, enter flat. Set trachyte 16x10x8 in, 10 in. deep, with mound of stone, marked 1/4 on N. side, for 1/4 Sec. Cor,
76.75	Shirts Creek (dry) drains N.E.
77.60	" " " " S.W.
78,65	" " " " N.E.
78,85	(Allowing for Convergency) Set white Limestone 14x4x4 in, 12 in, deep, with mound of stone, marked 6 notches on N. S. E and W. edges, for Cor. to Townships 33 and 34 S. Rs, 2 and 3 W, Land level and rolling Prairie Soil 1st rate, Timber, a few Scattering Pines,

Oct 31st 1876.

J. C. Bailey

8 750

West boundary Tp. 33 S. R. 2 W.

Chains, November 1st 1876,

By. J. G. Burrill

From the Corner to Tps. 33 & 34

South, R. 2 & 3 W. I run

North bet. Secs. 31 & 36,

Var. 16° 30' E.

40,00 Set Trachyte 12 x 8 x 6 in, 8 in deep with mound of stones, marked 1/4 on W. side for 1/4 Sec. Cor,

80,00 Set trachyte 13 x 9 x 7 in, 8 in, deep with mound of stones, marked 1 notch on S. and 5 on N. edges for Cor. to Secs. 25, 30, 31 & 36

Land rolling prairie.

Soil 2nd rate.

Timber cedar & pine,

of

Chain

38,2

40,0

68,5

811,

26.

BOOK-A-149

W. of the Salt Lake Meridian

Chains North bet Secs. 25 and 30,
Var. 16° 30' E.

38,25 Spring branch 4 in deep runs E,
40,00 Set Trachyte 12 x 8 x 6 in, 8 in. deep,
with mound of stone marked
1/4 on W. side for 1/4 Sec. Cor,
68,50 Spring branch runs E,
80,00 Set Trachyte 12 x 8 x 6 in,
8 in. deep, with mound of
stone marked 2 notches on
S, and 4 on N. edges for Cor,
to Secs, 19, 24, 25 and 30,
Land rolling prairie
Soil 2nd rate,
Timber Cedar & pine,

North bet. Secs. 19 & 24,
Var. 16° 30' E,
26,50 Dry wash drains E,

10

2552

West boundary Tp. 33 S. R. 2 W

Chains.	
34.00	Dry Wash drains E.
40.00	South foot of bench bears N. 70 E. and S. 70. W. Set trachyte 12 x 8 x 6 in, 8 in deep, with mound of Stones marked 1/4 on N. side for 1/4 Sec. Cor
70.00	Foot of bench bears N. 60° W. and S. 60° E.
80.00	Set trachyte 13 x 9 x 6, in, 8 in deep with mound of stones marked 3 notches on N. & S. edges for Cor. to Secs, 13, 18, 19 & 24.

Land rolling prairie
Soil 2nd rate
Timber Cedar & pine,

BOOK-A-149

of the Salt Lake Meridian

Chains	
	North bet Secs, 13 & 18,
	Var. 16° 30' E
40,00	Set Sandstone 14 x 10 x 8 in, 9 in. deep, with mound of stone marked 1/4 on W. side for 1/4 Sec. Cor,
60,00	Enter slope & leave flat, bears N. 25 E, and S. 25 W,
80,00	Set Trachyte 16 x 10 x 8 in, 10 in, deep, with mound of stone, marked 4 notches on S. and 2 notches on N. edges for Cor. to Secs, 7, 12, 13 & 18,
	Land rolling
	Soil 2nd rate,
	Timber Cedar & pine

North bet. Secs. 7 & 12.
Var. 16° 30' E.

12 254

West Boundary Tp. 33 S. R. 2 W.

Chains.	
40,00	Set trachyte 18 x 10 x 7 in, 12 in. deep with mound of stones, marked 1/4 on W. side for 1/4 Sec. Cor.
60,75	Trail bears E. & W. Enter flat.
63,68	Needle rock creek runs S.E. 3 lks. wide,
80,00	Set trachyte 14 x 10 x 6 in, 9 in. deep with mound of stones marked 5 notches on S. and 1 on N. edges, for Cor. to Secs. 1. 6. 7 & 12, Land rolling cedar hills, Soil 2nd rate, Timber, cedar & pine,

North bet Secs. 1 and 6,
Var. 16° 30' E,

32,00	Top of rocky ridge bears E. & W.

BOOK-A-149

of the Salt Lake Meridian.

Chains	
40,00	Set trachyte 12x11x4 in, 8 in, deep, with mound of earth from 4 pits, each 24x12x12 in, marked 1/4 on W. side, for 1/4 Sec. Cor.
80,00	Set trachyte 16x12x7 in, 10 in, deep, with mound of earth from 4 pits each 24x12x12 in, marked 6 notches on N. S. E and W. edges for Cor. to Tps. 32 & 33 S. R's. 2 and 3 W. Land broken, Soil 2nd rate. good grass, No timber, November 1st 1876, J. G. Burrill,

14 256

North Boundary T. 32 S. R. 2 W.

Chains.	November 1st 1876. By F. C. Bailey.	Chain
	From the Cor. to Tps. 32 and 33 S. Rs. 2 and 3 W. I run, East on random line between said Townships setting temporary Cors, at every 40,00 or 80,00 chs, and intersect at the Cor. to Tps. 32 and 33 S. Rs. 1 and 2 W. and find the distance to be five miles, seventy eight chs, and thirty lks, therefore the bearing of the true line back from the Corner from which the random started is,	40,0
		49,0
		80,0
	West on true line between Secs. 1 & 36.	
	Var. 16° 30' E.	
12,50	Descend.	
18,25	Jersey Spring branch	

of the Salt Lake Meridian,

Chains, runs N. 30 chs, thence N. E.

Ascend,

40,00 Set trachyte 20 x 12 x 10 in, 15 in. deep, with mound of stone, marked 1/4 on N. side, for 1/4 Sec. Cor, from which,

A Pinion pine 6 in. dia, bears N. 85° W, 50 lks dist, marked 1/4 S. B. T.

49,00 Top of ridge bears N, & S. descend,

80,00 Foot of rock slope bears N. & S. Set Trachyte 24 x 18 x 6 in, 18 in deep, with mound of stones, marked 1 notch on E. & 5 on W, edges for cor. to Secs, 1, 2, 35 & 36,

Land Mountainous, rocky and broken,

Soil 2nd rate,

16 258

North Boundary Tp. 33 S. R 2 W.

Chains		Chains
	Timber, Cedar & pine of Commercial Value,	
		8,00
	West on true line bet Secs. 2 and 35, Var. 16° 30' E.	
8.00	Navajo trail & Wagon road bears N. & S. in hollow, drains S. Ascend,	
24,00	Top of ridge bears N. & S. descend,	
37,50	East fork Sevier River 30 lks. wide 14 in. deep runs N. W. 15 chs, thence E. of N. in rocky Canon, Ascend,	
40,00	Marked Trachyte in place 6x3x3 ft. above ground, with mound of stones, 1/4 on N. side, for 1/4 Sec. Cor,	40,00
41,25	Top of rocky ledge, enter high	8,00

BOOK-A-149

of the Salt Lake Meridian.

Chains,	bench land, leave timber, in North part of Emery Valley,
80,00	Set Boulder 14 x 9 x 8 in, 8 in. deep, with mound of stones marked 2 notches on E, and 4 on W. edges, for Cor. to Secs. 2, 3, 34 & 35, Land rolling & rocky, Soil 2nd rate, Timber pine & cedar of Commercial Value, on E. 1/2
	West on a true line between Secs. 3 & 34. Var. 16° 30' E.
40,00	Set trachyte 12 x 10 x 8 in, 8 in, deep, with mound of earth from 4 pits, each 24 x 12 x 12 in, marked 1/4 on N. side for 1/4 Sec. Cor,
80,00	Set trachyte 12 x 8 x 7 in, 8 in

deep, with mound of earth from 4 pits, each 24×12×12 in, marked 3 notches on E and W. edges, for Cor. to Secs. 3. 4. 33 & 34,
Land gently rolling bench
Soil 1st rate,
No timber,

West on a true line between Secs. 4 and 33,
Var. 16° 30' E,

20,00 Enter Cedars & hills

40,00 Set Boulder 14×8×6 in, 8 in, deep, with mound of earth from 4 pits each 24×12×12 in, marked 1/4 on N. side for 1/4 Sec. Cor, 40,0

80,00 Set Trachyte 14×10×10 in, 8 in,

of the Salt Lake Meridian.

deep, with mound of stone,
marked 4 notches on E. and 2
on W. edges, for Cor. to Secs.
4. 5. 32 & 33. from which,
A pine 4 in dia. bears N. 80°
W. 30 lks. dist, marked T. 32 S.
R. 2 W. S. 32. B. T.
Land rolling hills
Soil 2nd rate.
Timber, pine & Cedar.

West on a true line bet.
Secs. 5 & 32,
Var. 16° 30' E.
Ascend
12 40.00 Set Trachyte 14 x 12 x 8 in, 8 in,
for deep, with mound of earth from
4 pits, each 24 x 12 x 12 in, marked
1/4 on N. side for 1/4 Sec. Cor.

North Boundary Tp. 33 S. R 2 W.

Chains.
80,00. Set trachyte 13x9x7 in, 8 in, deep, with mound of earth from 4 pits each 24x12x12 in, marked 5 notches on E. & 1 on W. edges, for Cor. to Secs, 5, 6, 31 & 32,
Land foot hills,
Soil 2nd rate,
Timber Scattering Pine & Cedar,

West on a true line between Secs, 6 and 31,
Var, 16° 30' E,
Ascend,
40,00 Set trachyte 15x11x9 in, 8 in, deep, with mound of earth from 4 pits each 24x12x12 in, marked 1/4 on N. side, for 1/4 Sec. Cor,
78,30 The cor to Tps, 32 and 33, S,

BOOK-A-149

W. of the Salt Lake Meridian

Ranges 2 & 3 W.
Land foothills.
Soil 2nd rate, good grass.
Timber Scattering fine Cedar.
November 1st 1876.
J. C. Bailey

For general Description and Approval see end of Subdivision notes of this Township.

BOOK-A-149

No 9 665

Examined by M. T. Burgess. C. C

Compared and Correct [illegible]

Field Notes
of
the Survey of the
Subdivision lines,
of
Township 33 South, Range 2 West,
of
the Salt Lake Meridian
Utah Territory,
By,
T. C. Bailey and J. G. Burrill,
Under their Joint Contract No. 73
dated Sept. 4th 1876,

Survey Commenced Nov. 3rd 1876
Survey Completed Nov. 7th 1876,

6

266

Township 33 South R. 2 West

263		261		260		259		258		256	
254	6	329	5	312	4	301	3	290	2	277	1	111
	327		327		311		300		289		276	
253	7	326	8	310	9	299	10	288	11	275	12	112
	324		323		309		298		287		274	
253	18	322	17	308	16	297	15	286	14	273	13	113
	321		320		307		296		284		272	
252	19	319	20	306	21	295	22	284	23	271	24	170
	318		317		305		294		283		270	
251	30	316	29	304	28	293	27	281	26	269	25	171
	315		314		303		292		280		268	
250	31	313	32	302	33	292	34	279	35	267	36	172
	248		247		246		246		244		243	

Chains

16,30

40,00

45,00

80,00

266

BOOK-A-149

Township 33 South R. 2 West

	262		261		260		259		258		256.	
254	6	329	5	312	4	301	3	290	2	277	1	166
	327		327		311		300		289		276	
253	7	326	8	310	9	299	10	288	11	275	12	167
	324		323		309		298		287		274	
252	18	322	17	308	16	297	15	286	14	273	13	168
	321		320		307		296		284		272	
251	19	319	20	306	21	295	22	284	23	271	24	170
	318		317		305		294		283		270	
251	30	316	29	304	28	293	27	281	26	269	25	171
	315		314		303		292		280		268	
250	31	313	32	302	33	292	34	279	35	267	36	172
	248.		247		246		245		244		243.	

6 miles Valley Guide Meridian.

Subdivisions T. 33 S. R. 20 W.
Salt Lake Meridian. 267

Chains, November 3rd 1876,
By J. G. Burrill,
I begin at the Cor. to Secs.
1, 2, 35 and 36, on South Boundary
of the Township and run,
North bet. Secs. 35 and 36,
Var. 16° 30' E.

16,30 Ascend hill bears N.W. and S.E.
40,00 on S.W. slope of Mountain,
Set trachyte 14x10x8 in, 8 in.
deep with mound of earth
from 4 pits each 24x12x12 in,
marked 1/4 on W. side for 1/4
Sec. Cor.

45,00 Ridge bears S.W. and N.E.
80,00 Set trachyte 16x10x9 in, 10 in,
deep, with mound of earth
from 4 pits each 24x12x12 in,
marked 1 notch on E. and
S. edges for Cor. to Secs

Subdivisions Tp. 33 S. R. 2 W.

25, 26, 35 & 36,
Land broken & rocky,
Soil 2nd rate, Good grass,
Timber, Scattering pine & Cedar

East on random line bet.
Secs. 25 and 36,
Var. 16° 30' E.
Ascend,
40,00 Set temporary 1/4 Sec. Cor.
65,00 Top of mountain bears N.E.
and S.W. descend.
75,00 Spring branch runs N.W.
80,50 Intersect Guide Meridian
20. lks. S. of Cor. to Secs. 25, 30,
31 & 36, from which,
S. 89° 51' W. on true line
bet. Secs. 25 and 36,
40,25 Set trachyte 14 x 13 x 9 in. 8 in.

W. of the Salt Lake Meridian.

Chains	deep, with mound of stones, marked 1/4 on N. side for 1/4 Sec. Cor,
80,50	The cor. to Secs. 25, 26, 35 & 36, Land Mountainous & rocky, Soil 2nd rate, Timber, Scattering Pine & Cedar,
	North bet. Secs. 25 & 26, Var. 16° 30' E,
40,00	Along W. slope of mountain, Set trachyte 13 x 9 x 6 in, 8 in, deep, with mound of stones, marked 1/4 on W. side for 1/4 Sec. Cor,
63,50	Spring Branch in ravine runs N.W.
80,00	Set trachyte 16 x 16 x 10 in, 10 in, deep, with mound of

Subdivision Tp. 33 S. R. 2 W.

Chains		Chains.
	Stones, marked 1 notch on E. and 2 on S. edges, for cor. to Secs. 23, 24, 25 & 26.	40,00
	Land W. close of mountain	
	Soil 2nd rate,	80,00
	Timber Scattering Pine & Cedar,	
	East on random line bet. Secs. 24 and 25, Var. 16° 30' E.	
	Ascend,	
40,00	Set temporary 1/4 Sec. Cor,	40,00
70,00	Top of mountain bears N.E. and S.W. descend,	
80,00	Intersect Guide Meridian 30 lks. S. of Cor. to Secs. 19, 24, 25 & 30, from which, S. 89° 44' W. on true line bet. Secs. 24 and 25.	40,20 80,00

of the Salt Lake Meridian

Chains.	
40,00	Set trachyte 13x9x6 in., 8 in. deep, with mound of stones, marked 1/4 on N. side for 1/4 Sec. Cor.
80,00	The cor. to Secs. 23, 24, 25 & 26, Land broken & rocky, Soil 2nd rate, Timber, Scattering pine & Cedar,

North bet Secs. 23 & 24,
Var. 16° 30' E.

40,00	Set trachyte 12x8x6 in., 8 in. deep with mound of stones marked 1/4 on W. side for 1/4 Sec. Cor.
40,20	Hollow drains S.W.
80,00	Set trachyte 16x14x10 in., 10 in. deep, marked 1 notch on E. and 3 on S. edges for Cor. to Secs. 13, 14, 23 & 24.

Subdivisions Sp. 33 S. R. 2 W. of th

Land rolling hills,
Soil 2nd rate,
No timber,

East on random line bet.
Secs. 13 & 24,
Var. 16° 30' E.

Chains	
30,00	Foot of main mountain ascent steep slope,
40,00	Set temporary 1/4 Sec. Cor,
70,00	Top of Mountain bears N. & S.
80,25	Intersect Guide Meridian 50 lks. S. of Cor. to Secs. 13, 18, 19, & 24, from which, S. 89° 39' W. on true line bet. Secs. 13 & 24,
40,13	Set trachyte 13 x 9 x 6 in. 8 in. deep, with mound of stones, marked 1/4 on N. side for 1/4

Chains	
80,25	
40,00	
61,50	
80,00	

BOOK-A-149

W, of the Salt Lake Meridian

Chains	
	Sec. Cor.
80.25	The cor. to Secs. 13, 14 23 & 24,
	Land Mountainous
	Soil Dark rate,
	Timber, Scattering fine & cedar

North bet. Secs. 13 & 14
Var. 16° 30' E.

40.00	Marked trachyte 4×3×2½
	feet in place above ground, with
	mound of stones, 1½ on W. &
	side for ¼ Sec. Cor. on W. slope
	near deep Canon, drains W.
61.50	Foot hill bears N.E. & S.W.
80.00	Set trachyte 16×12×10 in. 10 in
	deep, with mound of earth
	from 4 pits, each 24×12×12
	in. marked 1 notch on E. and
	4 on S. edges for Cor. to Secs.

Subdivisions Tp. 33 S. R. 2 W. of th

Chains		Chains
	11, 12, 13 & 14	
	Land broken,	
	Soil 2nd rate	
	Quite scattering pine & Cedar,	
		80,00
	East on random line bet.	
	Secs. 12 & 13,	
	Var. 16° 30' E,	
7,75	Foot of Cedar hills bears N. & S.	
40,00	Set temporary 1/4 Sec. Cor,	
53,00	Foot of high Cedar ridge bears	
	N. & S.	22,50
80,00	Intersect Guide Meridian	
	at the Cor. to Secs. 12 & 13	40,00
	from which	
	West on true line bet.	
	Secs. 12 & 13,	80,00
4,00	Set trachyte rock 4x3x2	
	feet, 3 feet deep, in mound of	

BOOK-A-149

of the Salt Lake Meridian

Chains	Stones, marked 1/4 on N. side for 1/4 Sec. Cor. from which, Spruce 8 in. dia. bears S. 5 lks. dist. marked 1/4 S. B.T.
80,00	The Cor. to Secs. 11, 12, 13 & 14. Land broken W. slope, Soil 2nd rate, Timber, Pine & Cedar.
	North bet. Secs 11 & 12, Var. 16° 30' E.
22,50	Foot of slope facing S. leave brain flat,
40,00	Set Trachyte 12 x 9 x 4 in. 8 in. deep, with mound of stone, marked 1/4 on W. side for 1/4 Sec. Cor.
80,00	Set trachyte 18 x 12 x 10 in. 12 in. deep, with mound of earth from 4 pits, each 24 x 12 x 12 in.

Subdivisions T. 33 S. R. 2 W. of

Chains,	marked 1 notch on E. & 5 on W. Edges for Cor. to Secs. 1, 2, 11 and 12, from which, A large boulder bears N. 80 Ks. dist, Land rolling Soil 1st & 2nd rate, Timber Scattering Pine & Cedar,	Chains 40,00
	East on a random line bet. Secs 1 & 12, Var 16° 30' E,	80,00
30,00	Enter timber and Ascend,	
40,00	Set temporary 1/4 Sec. Cor,	
60,00	It being impracticable to Chain further on line I run, North 30,00 chs, thence East on Offset line 20,00 chs, to	
80,00	Point on Guide Meridian;	10,00

BOOK-A-149

of the Salt Lake Meridian

Chains 20,00 chs. intersect offset line of the Guide 20,00 chs. N. of the witness Cor. to Secs. 1 & 12, Set 10,00 chs. East of true Cor. from which,

West on true line bet. Secs. 1 and 12,

40,00 Set trachyte 13 x 10 x 5 in, 10 in. deep with mound of stones, marked 1/4 on N. side for 1/4 Sec. Cor.

80,00 The cor. to Secs. 1, 2 11 & 12,

Land broken,

Soil 2nd rate,

Scattering Pine & Cedar,

North on random line bet. Secs 1 & 2,

Var. 16° 30' E.

10,00 Top of rock ledge bears N.E.

Subdivisions Fr. 33 S. R. 2 W.

	& S.W.	
13,00	Foot of same enter flat,	
23,00	Wash drains W.	
40,00	Set temporary 1/4 Sec. Cor.	
50,00	Enter rock breaks and leave flat, bears N.W. & S.E.	
80,00	Intersect N. boundary of Township at Cor. to Secs. 1, 2, 35 & 36, from which, South on true line bet. Secs. 1 and 2,	
40,00	Set trachyte 12 x 8 x 6 in, 8 in, deep, with mound of earth from 4 pits each 24 x 12 x 12 in, marked 1/4 on W. side for 1/4 Sec. Cor.	40,00
80,00	The Cor. to Secs. 1, 2, 11, & 12,	70,00
	Land rolling & rocky,	73,00
	Soil 2nd rate — grass,	74,00
	Timber, Scattering pine	80,00

BOOK A 215

of the Salt Lake Meridian.

and Cedar.

November 3rd 1896.

John G. Burrill,

Nov. 4th 1896,

By J. C. Bailey,

From the Cor. to Secs. 2, 3, 34 & 35 on S. boundary of Township Drun,

North bet. Secs. 34 & 35,

Var. 16° 30' E.

4,00 Set trachyte 12x8x6 in, 8 in. deep, with mound of earth from 4 pits, each 24x12x12 in, marked 1/4 on W. side for 1/4 Sec. Cor.

70,00 Road bears N.W. & S.E.

73,00 Horse Creek runs N.W.

74,00 Horse Creek runs N.E.

8,00 Set Sandstone 12x8x6 in.

	8 in deep, with mound of earth from 4 pits, each 24 x 12 x 12 in, marked 2 notches on E, and 1 on S, edges, for Cor, to Secs, 26, 27, 34 & 35,	39,00 40,00
	Land level prairie	79,60
	Soil Pr rate,	
	No timber,	
	East on random line bet, Secs, 26 & 35	17,00
	Var, 16° 30' E,	19,00
	Home creek runs N. W,	20,00
6,00	Enter timber bears N. & S. ascend,	21,00
30,00	Set temporary 1/4 Sec. Cor,	23,10
40,00	Intersect N. & S. line 35 chs,	
79,60.	N, of Cor, to Secs, 25, 26, 35 & 36, from which,	29,80
	N. 89° 45' W. on true line	30,20

of the Salt Lake Meridian

Bet. Secs. 26 & 35.

39.80
40.00 Set trachyte stone 15 x 10 x 5 in, 10 in. deep, with mound of stones, marked 1/4 on W. side for 1/4 Sec. Cor.

79.60 The Cor to Secs. 26, 27, 34 & 35. Land ascending. Soil 2nd rate. Timber, Scattering Pine & Cedar.

North bet. Secs. 26 & 27.
Var. 16° 30' E.

17.00 Horse creek. 8 lks. wide, 12 in. deep, runs N.W.
19.00 " " " " " " " NE
20.00 " " " " " " " NW.
21.00 Road S.W. & N.E.
23.10 Isaac Riddles fence bears E. & W. his cabin bears E. 7 chs.
29.85 Ditch runs N.W. leave prairie enter field.
30.20 Fence bears E. & W. enter wheat field.

Subdivisions Tp. 33 S. R. 2 W.

Chains,		Chains
40,00	Set trachyte 12×10×5 in, 8 in, deep, with mound of earth from 4 pits, each 24×12×12 in, marked 1/4 on W. side for 1/4	26,50
	Sec. Cor,	25,00
43,00	Horse creek ditch runs N. E,	38,00
43,80	Fence bears E. & W.	40,00
69,50	" " E. 6 chs, & W. 8 chs,	80,00
80,00	Set trachyte 15×12×8 in, 10 in, deep, with mound of earth from 4 pits, each 24×12×12 in, marked 2 notches on E. & S. edges for Cor. to Secs, 22, 23, 26, & 27,	40,00
	Land, river bottom,	
	Soil 1st " " rate,	
	No timber,	80,00

BOOK-A-149

of the Salt Lake Meridian

	chains	East on random line bet. Secs. 23 & 26, Var. 16° 30' E.
	26,50	Road bears N. & S.
	25,00	Foot hills bear N. & S.
	38,00	Spring runs N.W.
	40,00	Set temporary 1/4 Sec. Cor.
	80,00	Intersect N. & S. line 20 chs. S. of Cor. to Secs. 23, 24, 25 & 26, from which,
	—	S. 89° 51' W. on true line bet. Secs. 23 & 26,
	40,00	Set trachyte 16 x 10 x 8 in. 10 in. deep, with mound of stone, marked 1/4 on N. side for 1/4 Sec. Cor.
	80,00	The Cor. to Secs. 22, 23, 26 & 27,
		Land rolling hills,
		Soil Dr. rate,
		Timber Pine & Cedar on E 1/2.

Subdivisions Tp. 33 S. R. 2 W.

Chains	
	North bet. Secs. 22 & 23.
	Var. 16° 30' E.
40,00	Set trachyte 10 x 4 x 4 in, 6 in. deep, with mound of earth raised from 4 pits, each, 24 x 12 x 12 in, marked 1/4 on W. side for 1/4 Sec. Cor.
70,00	Navajo Trail bears N.E. & S.W.
80,00	Set trachyte 16 x 12 x 9 in, 12 in. deep, with mound of earth from 4 pits each 24 x 12 x 12 in, marked 2 notches on E. & 3 on S. edges for Cor. to Secs. 14, 15, 22 & 23.
	Land river bottom
	Soil 1st rate.
	No timber.

East on random line bet Secs. 14 & 23.

BOOK-A-149

385 19

of the Salt Lake Meridian.

Var. 16° 30' E.

Chains,	
10,00	Navajo trail bears N.E. & S.W.
22,10	Road " " "
25,50	Foothills " " "
40,00	Set temporary 1/4 sec. Cor.
65,50	Ravine bears N.W.
72,00	Same Ravine bears S.W.
80,00	Intersect N. & S. line at Cor. to Secs. 13, 14, 23 & 24 from which,
	West on true line bet. Secs. 14 and 23,
40,00	Set trachyte 16x12x10 in. 10 in. deep with mound of stones marked 1/4 on N. side for 1/4 sec. Cor.
80,00	The Cor. to Secs. 14, 15, 22 & 23,
	Land mostly rolling prairie
	Soil 2nd rate,
	No timber,

6

Subdivisions Tp. 33 S. R. 2 W.

Chains		Chains
	North bet secs. 14 & 15	
	Var. 16° 30' E.	
28,80	Sevier River (E fork) 10 in. deep, 15 lks. wide runs N. E.,	14,65
34,00	Foot of bluff bears N.E. & S.W.,	30,00
36,50	Cedars in line,	40,00
40,00	Set trachyte 18x14x10 in., 12 in. deep, with mound of stone marked 1/4 on W. side for 1/4 sec. Cor.,	40,50
		80,00
44,00	Foot of bluff bears N.W. & S.E. 10 chs.,	
80,00	Set trachyte 18x12x8 in., 12 in. deep, with mound of earth from 4 pits each 24x12x12 in., marked 2 notches on E & W sides S. edges for Cor. to secs. 10, 11, 14 & 15,	40,00
	Land Mostly level bottom soil Private, No timber	80,00

BOOK-A-149

of the Salt Lake Meridian.

Chains East on random line bet.
Secs. 11 & 14.
Var. 16° 30' E.

14,65 Sevier River runs E. of N.
30,00 Enter hills at mouth of hollow.
40,00 Set temporary 1/4 Sec. Cor.
on S. edge of Wash, drains
N. of W. enter flat.
40,50 Road bears N. 80° W. & S.E.
80,00 Intersect N. & S. line 20 chs.
S. of Cor. to Secs. 11, 12, 13 & 14,
from which,
S. 84° 47' W. on true line
bet. Secs. 11 & 14.
40,00 Set trachyte 12 x 10 x 6 in.
8 in. deep, with mound of
earth from 4 pits each 24 x
12 x 12 in. marked 1/4 on N.
side, for 1/4 Sec. Cor.
80,00 The Cor. to Secs. 10, 11, 14 & 15.

Subdivisions Tp. 33 S. R. 2 W.

Chains.	Land nearly level, Soil 1st rate No Timber,
	North bet. Secs. 10 & 11, Var. 16° 30' E.
40,00	Deposited a small stone marked with a Cross (+) in mound of earth from 4 pits, each 24×12×12 in, for 1/4 Sec. Cor.
52,00	Dry bed of Needlerock Creek drains N.E.
77,00	Foot of rocky bench, bears N.E. & S.W. 10 chs.
80,00	Set trachyte 16×10×6 in, 11 in. deep, with mound of Stones, marked 2 notches on E. & 5 on S. edges, for Cor. to

BOO

of

Chains

8,50

25,00

28,00

30,00

33,90

40,00

65,0

80,1

of the Salt Lake Meridian

Chains	
	Secs. 2, 3, 10 & 11,
	Land level,
	Soil private,
	Timber, none,

East on random line
bet. Secs. 2 & 11.
Var. 16° 30' E.

8,50	Foot of bench bears N.E.
25,00	Seven River runs N.E.
28,00	" " " S.E.
30,00	" " " N.W.
33,90	Road bears N.E. & S.W.
40,00	Set Temporary 1/4 Sec. Cor.
65,00	Rocky ledge bears N.E. & S.W.
80,10	Intersect N. & S. line 20 lks.

S. of Cor. to Secs. 1, 2, 11 & 12,
from which,
S. 89° 51' W. on true line

6

Subdivisions. Th. 33 S. R 2 W.

Chains,		Chains,
	bet. Secs. 2 & 11,	
40,05	Set trachyte 12×12×3 in, 8 in. deep, with mound of earth from 4 pits each. 24 ×12×12 in, marked 1/4 on N. side for 1/4 Sec. Cor,	39,32
80,10	The Cor. to Secs 2, 3, 10 & 11, Land mostly level, Soil 1st rate, No timber,	79,32

North on random line bet, Secs. 2 & 3,

Var. 16° 30' E.

32,00	Leave bench bears N.W. & S.E.
40,00	Set temporary 1/4 Sec. Cor,
79,32	Intersect North boundary of township 31 lks. W. of Cor to Secs. 2, 3, 34 & 35, from which,

BOOK-A-149 291 25

of the Salt Lake Meridian

Chains, S, 0°13' W, on true line
bet. Secs, 2 & 3,
39,32 Set trachyte 12×9×5 in, 8 in,
deep, with mound of earth from
4 pits, each 24×12×12 in,
marked 1/4 on W. side for
1/4 Sec, Cor,
79.32 The cor. to Secs, 2, 3, 10 & 11,
Land mostly level,
Soil Pt rate,
Timber, Sage brush,
November, 4th 1876,
T. C. Bailey,

November 4th 1876,
By. J. G. Burrill,
From the Cor. to Secs. 3, 4, 33,
& 34, on the South Boundary
of township, Iron,

6

292

Subdivisions Tp. 33 S. R 2 W

Chains,	
	North between Secs. 33 & 34
	Var. 16° 30' E.
40,00	Deposited a quart of pebbles & broken rocks, in mound of earth from 4 pits, each 24 x 12 x 12 in, for 1/4 Sec. Cor.
80,00	Set trachyte 12 x 10 x 5 in, 8 in, deep, marked 3 notches on E, and 1 on S, edges, for Cor. to Secs. 27, 28, 33 & 34.
	Land level prairie,
	Soil 1st rate,
	No timber,

	East on random line bet. Secs. 27 & 34.
	Var. 16° 30' E.
40,00	Set temporary 1/4 Sec. Cor.
75,00	Road bears N. & S.

of the Salt Lake Meridian

Chains.	
80, 10	Intersect N. & S. line 10 lks. N. of Cor. to Secs. 26, 27, 34 & 35, from which, N. 89° 56' W. on true line bet. Secs. 27 & 34,
40,05	Deposited 1 pint of pebbles & some Bois de Vec in mound of earth from 4 pits each 24 x 12 x 12 in. for 1/4 Sec. Cor,
80,10	The Cor to Secs, 27, 28, 33 & 34 Land level Prairie Soil Private, No Timber

North bet Secs. 27 & 28
Var. 16° 30' E.

40,00	Deposited 1 pint of pebbles in mound of earth from 4 pits each 24 x 12 x 12 in. for 1/4 Sec. Cor,

Subdivisions Tp. 33 S. R. 2 W.

Chains,		Chains,
80,00	Set stake 24 in. long. 2 in square, 12 in. above ground, in S. E. pit and raised a mound of earth from 4 pits 24 x 12 x 12 in, marked 3 notches on E. & 2 on S. edges for Cor. to Secs. 21, 22, 27, & 28,	40,20
	Land level prairie,	80,41
	Soil 1st rate,	
	No Timber,	
	East on random line bet, Secs. 22 & 27,	
	Var. 16° 30' E,	33,00
40,00	Set temporary 1/4 Sec. Cor,	40,00
51,00	Horse Creek runs N,	
80,41	Intersect N. & S. line at Cor. to Secs. 22. 23. 26 & 27 from which,	
	West on true line bet, Secs. 22 & 27.	80,0

BOOK-A-149

of the Salt Lake Meridian.

Chains, 40,20 Set Sandstone 12 x 8 x 6 in, 8 in, deep, with mound of earth from 4 pits each, 24 x 12 x 12 in, marked 1/4 on N. side for 1/4 Sec. Cor,

80,41 The cor. to Secs. 21, 22, 27 & 28,
Land, level Prairie,
Soil 1st rate,
No Timber.

Aret. Set, Secs, 21 & 22,
Var, 16° 20' E,

23,00 Sevier River runs N.E,

40,00 Deposited 2 pieces broken rock & 1 quart pebbles in mound of earth from 4 pits each 24 x 12 x 12 in, for 1/4 Sec Cor.

80,00 ~~1/4 Sec. Cor.~~ Set a Cobble Stone 5 x 3 x 2 in, 3 in, deep

30 296

Subdivisions Tp. 33 S. R. 2 W.

Chains in mound of earth from 4 pits each 24 x 12 x 12 in, marked 3 notches on E. & S. edges, and drove a stake 24 x 2 x 2 in, 12 in, deep, in S. E. pit marked same as stone, for Cor. to Secs, 15, 16, 21, & 22,

Land level prairie

Soil Pt. rate

No timber,

East on random line bet,

Secs 15 & 22,

Var, 16° 30' E,

40,00 Set Temporary 1/4 Sec. Cor,

50,37 Sevier river 10 lks. wide runs N.E.

80,25 Intersect N. & S. line at Cor, to Secs, 14, 15, 22, & 23, from which,

West on true line bet.

Chains,

40,13

80,25

40,00

80,0

of the Salt Lake Meridian.

	Scans,	Secs, 15 & 22,
	40,13	Set trachyte 14x12x6 in, 8 in, deep, with mound of stones marked 1/4 on N, side, for 1/4 Sec, Cor,
22,	80,25	The Cor, to Secs, 15, 16, 21 & 22, Land level Soil 1st rate No Timber.
		North bet, Secs, 15 & 16, Var, 16° 30' E,
	40,00	Set trachyte 12x10x6 in, 8 in, deep, with mound of stone marked 1/4 on W, side for 1/4 Sec, Cor,
ch,	80,00	Set trachyte 12x8x6 in, 8 in deep, with mound of earth from 4 pits each, 24x12x12 in, marked

32 298

Subdivisions Tp. 33. S. R. 2 W.

Chains, 3 notches on E. & 4 on S. edges,
for Cor. to Secs, 9, 10, 15 & 16,
Land level prairie
Soil Pt. rate,
No timber

East on random line bet, Secs, 10 & 15.
Var. 16° 30' E,

40,00 Set temporary 1/4 Sec. Cor,

80,00 Intersected N. & S. line at Cor. to
Secs, 10, 11, 14 & 15 from which,
West on true line bet,
Secs, 10 & 15,

40,00 Set sandstone 15 x 10 x 6 in, 10 in,
deep, with mound of earth from
4 pits, each, 24 x 12 x 12 in, marked
1/4 on N. side, for 1/4 Sec. Cor,

80,00 The Cor. to Secs, 9, 10, 15 & 16,
Land level,

of the Salt Lake Meridian,

Chains.	Soil Pt rate, No timber,
	North bet, Secs 9 & 10, Var. 16° 30' E,
76,50	Dry bed of needle rock creek drains E,
35,00	Enter hills, bear E & W,
40,00	Deposited small sandstone marked with a cross (X) in mound of earth from 4 pits, each 24 x 12 x 12 in, for 1/4 Sec. Cor,
61,00	Hollow drains E,
77,00	" " "
80,00	Set trachyte 15 x 8 x 7 in, 10 in, deep, with mound of earth from 4 pits, each 24 x 12 x 12 in, marked 3 notches on E. and 5 on S. edges, for Cor. to Secs,

BOOK-A

Subdivisions Tp. 33. S. R. 2 W.

Chains 3, 4, 9 & 10,

Land mostly level,

Soil 1st rate,

No timber,

East on random line bet,

Secs. 3 & 10,

Var. 16° 30' E,

40,00 Set temporary 1/4 Sec. Cor,

67,00 Foot of rock bench bears N. & S.

80,00 Intersect N. & S. line 30 lks. S.

of Cor, to Secs. 2, 3, 10 & 11, from which,

S. 89° 47' W on true line

bet, Secs, 3 & 10,

40,00 Set trachyte 12 x 8 x 4 in, 8 in,

deep, with mound of earth from

4 pits each 24 x 12 x 12 in, marked

1/4 on N. side for 1/4 Sec. Cor,

80,00 The Cor. to Secs, 3, 4, 9 & 10,

of

Chains,

21,111

36,00

40,00

47,00

58,00

79,75

39,75

of the Salt Lake Meridian.

Chains, Land mostly level,
Soil Rt rate
No timber

North on random line bet.
Secs. 3 & 4,
Var. 16° 30' E,

21,111 Hollow drains E,
36,00 Hollow drains E, heads W. 20 chs.
40,00 Set temporary 1/4 Sec. Cor,
47,00 Ravine drains E.
58,00 " " "
79,75 Intersect N. boundary of Tp,
23 lks. E. of Cor. to Secs. 3, 4, 33
& 34 from which,
S. 0° 10' E. on true line
bet. Secs. 3 & 4,
39,75 Set trachyte 20 x 15 x 10 in, 15
in. deep, with mound of stones

36 302

Subdivisions Tp. 33 S. R. 2 W.

Chains marked 1/4 on W. side for 1/4 Sec. Cor

79,95 The cor. to Secs. 3, 4, 9 & 10,
Land rolling & beech,
Soil 2nd rate,
No timber,
November 4th 1846.
J. G. Burrill.

November 6th 1846,
By J. C. Bailey,
From the Cor. to Secs. 4, 5, 32 & 33
on South Boundary of Tp. I run,
North 1 ch. Secs. 32 & 33,
Var. 16° 30' E.

40,00 Set small Stone in mound of earth from 4 pits each. 24 x 12 x 12 in. marked with a Cross (+) for 1/4 Sec Cor,

of the Salt Lake Meridian.

Chains

51,00 Sevier River 10 lks. wide 15 in. deep runs N. E.

80,00 Deposited a small stone marked with a Cross (+), and drove a Stake 24×2×2 in. in S.E. pit, with mound of earth from 4 pits, each 24×12×12 in. marked 4 notches on E. & 1 on S. edges, for Cor. to Secs. 28. 29. 32 & 33,

Land level prairie

Soil 1st rate,

No timber,

East on random line bet. Secs, 28 & 33,

Var, 16° 30' E.

12,00 Sevier River 10 lks. wide runs N.

40,00 Set temporary 1/4 Sec. Cor,

80,00 Intersect N. & S. line at Cor. to

Subdivisions Tp. 33 S. R. 2 W.

Chains,	Secs, 27, 28, 33 & 34, from which, West on true line bet, Secs, 28 & 33,	
40,00	Deposited small broken stones in mound of earth from 4 pits, each 24 x 12 x 12 in, for 1/4 Sec. Cor,	
80,00	The cor, to Secs, 28, 29, 32 & 33, Land level prairie Soil 1st rate, No timber,	
	North bet, Secs, 28 & 29 Var, 16° 30' E,	
40,00	Deposited 1/2 peck, Pois du vec as memorial, with mound of earth from 4 pits each 24 x 12 x 12 in, for 1/4 Sec, Cor,	

BOOK

of the

Chains,	
80,00	
31,25	
40,00	
80,00	

of the Salt Lake Meridian

Chains, 80,00 Set Sandstone 12 x 7 x 7 in, 8 in, deep, with mound of stone, marked 4 Notches on E, & 2 on S, edges for Cor. to Secs, 20, 21, 28 & 29,
Land level Prairie
Soil 2nd rate,
No Timber,

East on random line bet,
Secs, 21, & 28,
Var. 16° 30' E,

31,25 Sevier River, 15 lks, wide 16 in, deep, runs N,

40,00 Set temporary 1/4 Sec. Cor,

80,00 Intersect N. & S. line 35 lks, S, of Cor. to Secs, 21, 22, 27 & 28, from which,
S, 89° 45' W, on true line bet, Secs, 21, & 28,

Subdivisions Tp. 33 S. R. 2. W. of

Chains,		Chains,
40,00	Deposited Sandstone 8×6×4 in, in, mound of earth from 4 pits, each. 24×12×12 in, marked with a Cross (+) for 1/4 Sec. Cor,	
80,00	The Cor, to Secs, 20, 21, 28 & 29, Land level, Soil Pt rate, No timber,	
	North bet. Secs. 20 & 21, Var. 16° 30' E,	25,00
40,00	Deposited 1 quart of pebbles in mound of earth from 4 pits, each 24×12×12 in, for 1/4 Sec. Cor,	40,00 80,10
70,00	Ascend isolated hills, bear E. & W.	
80,00	Set trachyte 16×12×9 in, 10 in, deep, with mound of stones	40,05

BOOK-A-149

of the Salt Lake Meridian.

Chains, marked 4 notches on E, and 3 on S, edges, for Cor. to Secs, 16, 17, 20 & 21,

Land mostly rolling,

Soil 1st rate,

No timber,

East on random line bet. Secs. 16 and 21,

Var. 16° 30' E,

25.00 Foot of isolated hills, bears N. & S. center level Valley

40.00 Set temporary 1/4 Sec. Cor,

80.10 Intersect N. & S. line at Cor. to Secs, 15, 16, 21 & 22, from which,

West on true line bet. Secs. 16 & 21,

40.05 Set a trachyte 18x12x10 in

Subdivisions Tp. 33 S. R. 2 W.

C C Chains	12 in deep, with mound of earth from 4 pits, each 24 x 12 x 12 in, marked 1/4 on N. side, for 1/4 Sec. Cor.
80,10	The Cor. to Secs. 16, 17, 20 & 21, Land rolling prairie and level bottom, Soil on E. 55 chs. 1st rate, No Timber,
	North bet. Secs. 16 & 17, Var. 16° 30' E.
21,00	Ravine drains E.
34,00	" " "
40,00	Set trachyte 20 x 16 x 10 in, 15 in, deep with mound of stones, marked 1/4 on W. side for 1/4 Sec. Cor.
80,00	Set trachyte 12 x 8 x 7 in, 8 in,

BOOK-A-149

of the Salt Lake Meridian

Chains deep, with mound of stone, marked 4 notches on E. & S. edges for cor. to Secs. 8. 9. 16. & 17.

Land rolling

Soil 1st rate,

Timber, Scattering Pine

East on random line between Secs. 9 & 16,

Var. 16° 30' E.

29.00. Foothill bears, N.W. & S.E. Enter Valley flat,

40.00 Set temporary 1/4 sec. cor.

79.90 Intersect N. & S. line 10 lks. N. of Cor. to Secs. 9. 10, 15 & 16, from which,

N. 89° 56' W. on true line bet. Secs. 9 & 16,

39.95 Set trachyte 10 x 8 x 4 in. 0 in. deep

Subdivisions T. 33 S. R. 2 W.

with mound of stones, marked 1/4
on N. side for 1/4 Sec. Cor,
79,90 The cor. to Secs. 8, 9, 16, & 17,
Land mostly level prairie
Soil 1st rate,
No timber,

North bet. Secs. 8 & 9,
Var. 16° 30' E.

10,00 Enter needle rock flat,
24,00 ~~Needle rock~~ Creek, (dry), chains E,
40,00 Set trachyte 14 x 8 x 4 in, 8 in. deep,
with mound of stones, marked
1/4 on W. side, for 1/4 Sec. Cor,
75,00 Leave flat & Enter foot hills —
bear S. & W.
80,00 Set trachyte 15 x 8 x 4 in, 10 in,
deep, with mound of earth from
4 pits, each 24 x 12 x 12 in,

of the Salt Lake Meridian

marked 4 notches on E. & S. on
S. edges for Cor. to Secs. 4.5.8 & 9.
Land mostly level,
Soil, 1st rate,
No timber.

East on random line bet. Secs.
4 and 9,
Var. 16° 30' E.
2,00 Ravine drains S.
E. 11,50 " " "
h. 40,00 Set temporary 1/4 Sec. Cor.
b 44,00 Ravine drains S.E.
80,00 Intersect N. & S. line of Cor.
to Secs. 3.4.9. & 10 from which,
West on true line between
Secs. 4 & 9,
nw 4,00 Set Trachyte 14x12x8 in. 8 in.
deep, with mound of stones,

Subdivisions T. 33, S. R. 2 W.

Chains		Chains
	marked 1/4 on N. side, for 1/4 Sec. Cor,	
80,00	The Cor. to Secs. 4, 5, 8 & 9,	4,00
	Land rolling foothills,	
	Soil 2nd rate,	
	No timber,	80,00

North, on random line bet. Secs. 4 and 5,
Var. 16° 30' E.

13,50,	Head of ravine drains E. of S,
26,50,	Ravine drains E,
40,00	Set temporary 1/4 Sec. Cor,
42,50	Ravine drains E,
55,00	Ridge Spur, trav E. & W.
64,80	Ravine drains E,
80,00	Intersect N. boundary of township at Cor. to Secs. 4, 5, 32 & 33, from which,

Chains
22,00
4,00

of the Salt Lake Meridian

Chains,	South on true line bet. Secs, 4 and 5,
4,00	Set sandstone 13 x 8 x 4, in, 8 in, deep, with mound of stone, marked 1/4 on W. side, for 1/4 Sec. Cor,
80,00	The Cor. to Secs, 4, 5, 8 & 9, Land rolling, Soil 2nd rate, Timber, Scattering Cedar, November 6th 1876, T. C. Bailey,

November 6th 1876,
By. J. G. Burrill,
North bet. Secs, 31 & 32,
Var. 16°. 30' E,

22,00	Foot hill bears E. & W. enter plain,
4,00	Set Limestone 12, x 11 x 5 in, 8 in, deep, with mound of earth from 4 pits, each 24 x 12 x 12

3 48 314

Subdivision Tp. 33. S. R. 2 W.

Chains, in, marked 1/4 on W, pole for 1/4 Sec. Cor.

59,80 Shirts Creek (dry) drains E.

80,00 Set boulder 12 x 8 x 6 in, 8 in deep, with mound of earth from 4 pits, each 24 x 12 x 12 in, marked 5 notches on E, Cor 1 on S. edges, for Cor. to Secs. 29, 30, 31, & 32,

Land mostly level,

Soil 1st rate,

No timber.

East on random line bet. Secs. 29 & 32,

Var. 16° 30' E.

40,00 Set temporary 1/4 Sec. Cor.

80,10 Intersect N. & S. line 10 lks. N. of Cor. to Secs. 28, 29, 31 & 32.

of the Salt Lake Meridian

from which,

N, 89°56' W, on true line

bet, Secs, 29, & 32,

40,05 Set trachyte 10x10x6in, 6in,

deep with mound of earth from

4 pits each, 24x12x12, marked

1/4 on N, side for 1/4 Sec, Cor,

80,10, The cor, to Secs, 29, 30, 31, & 32,

Land level, prairie

Soil 1st rate,

No timber,

Notes random line bet,

Secs, 30, & 31,

Var, 16° 30' E,

40,00 Set temporary 1/4 Sec, Cor,

78,94 Intersect N, boundary of Tp,

20 chs, S, of Cor, to Secs, 25,

30, 31, & 36, from which,

Subdivisions Th. 33. S. R. 2 W.

S. 89° 51' E. on true line,
bet. secs. 30, & 31,

38,74 Deposited small stone,
marked with a cross. (+)
in mound of earth from 4 pits,
each 24 x 12 x 12, in. for 1/4 Sec. Cor.

78,74, The Cor. to Secs. 29. 30, 31 & 32,
Land level,
Soil 1st rate.
No timber,

North bet. secs. 29 & 30,
Var. 16° 30' E.

3,80 Wash drains E.

40,00 Set trachyte 14 x 8 x 6 in.
8 in. deep, with mound of
earth from 4 pits, each
24 x 12 x 12 in. marked 1/4 on
W. side, for 1/4 Sec. Cor.

of th

Chains. 80,00 Se
d
f
e
2
1

40,00
80,15

of the Salt Lake Meridian

Chains, 80,00 Set trachyte 10×10×8 in, 8 in deep, with mound of earth from 4 pits, each, 24×12×12 in, marked 5 notches on E. and 2 on S. edges for Cor. to Secs. 19, 20, 29 & 30,

Land level,

Soil 1st rate,

No timber,

East on random line bet. Secs. 20 & 29,

Var. 16° 30' E.

40,00 Set temporary 1/4 Sec. Cor.

80,15 Intersect N. & S. line 15 lks. S. of Cor. to Secs. 20, 21, 28 & 29 from which,

S. 89° 54' W. on true line bet. Secs. 20 & 29.

52 318

Subdivisions Tp. 33. S. R. 2 M.

Chains		Chains
40,08	Set trachyte 12×9×7 in, 8 in, deep, with mound of Stones marked 1/4 on N. side, for 1/4 Sec. Cor.	78,65
80,15	The Cor. to Secs. 19, 20, 29 & 30, Land level, Soil 1st rate No timber,	
	West on random line bet. Secs. 19 & 30, Var. 16° 30' E.	13,00
40,00	Set temporary 1/4 Sec. Cor.	40,00
78,65	Intersect W. boundary of Tp. 15 lks. S. of Cor. to Secs. 19, 24, 25 & 30, from which, S. 89° 54' E. on true line bet. Secs. 19 & 30,	80,00
38,65	Set trachyte 12×8×8 in,	

BOOK-A-149

of the Salt Lake Meridian

Chains.	
	8 in. deep, with mound of stones, marked 1/4 on N. side, for 1/4 Sec. Cor,
1/4	
78,65	The Cor. to Secs. 19, 20, 29 & 30,
	Land level,
	Soil Private,
	No timber,

North bet Secs. 19 & 20,
Var. 16° 30' E.

13,00	Wash drains E,
40,00	Enter hills bear N. E. & S. W.
4[illegible]	Set trachyte 14 x 8 x 6 in, 8 in, deep, with mound of earth from 4 pits, each. 24 x 12 x 12 in, marked 1/4 on N. side for 1/4 Sec. Cor,
80,00	Set trachyte 20 x 10 x 8 in, 15 in, deep, with mound of earth from

Subdivisions Tp. 33 S. R. 2 W.

4 pits, each, 24×12×12 in, marked
5 notches on E, and 3 on S, edges
for Cor. to Secs. 17, 18, 19 & 20,
Land level,
Soil 1st rate,
No Timber,

East on random line bet.
Secs. 17 & 20,
Var. 16° 30' E.
Descend,
4,00 Foot of hill bears N. & S.
40,00 Set temporary 1/4 Sec. Cor.
42,00 Ascend S.W. slope
80,90 Intersect N. & S. line 50 lks.
S. of Cor. to Secs. 16, 17, 20 & 21,
from which,
S. 89° 39' W. on true line
bet. Secs. 17 & 20,

Chains.
40.45

80,90

29,50
30,00

of the Salt Lake Meridian.

Chains. 40.45 Set White boulder 13 x 7 x 6 in. 8 in. deep with mound of earth from 4 pits, each 24 x 12 x 12 in, marked 1/4 on N. side, for 1/4 Sec. Cor.

80,90 The Cor. to Secs, 17. 18. 19. & 20.
Land mostly level,
Soil 1st rate
Timber Scattering pine,
November 6th 1876,
J. G. Burrill.

November 7th 1876,
By T. C. Bailey,
West on random line bet.
Secs, 18 & 19,
Var, 16° 30' E,

29,50 Top of low ridge bears N. W. & S. E.
30,00 Foot " " "

Subdivisions Tp. 33 S. R. 2 W.

Chains.		Chains
40,00	Set temporary 1/4 Sec. Cor,	
78,25	Intersect W. boundary of Tp. 25 lks. N. of Cor. to Secs. 13, 18, 19 & 24, from which, N. 89° 49' E. on true line bet. Secs. 18 & 19,	80,00
38,25	Set trachyte 18 x 8 x 6 in, 12 in. deep with mound of stones, marked 1/4 on N. side, for 1/4 Sec. Cor,	
78,25	The Cor. to Secs. 17, 18, 19 & 20, Land rolling prairie Soil 1st rate, No timber,	
	North bet. Secs. 17 & 18 Var. 16° 30' E.	30,00
9,00	Foot of N.E. slope of hill	40,00
40,00	Set a small stone, marked	80,30

BOOK-A-149

of the Salt Lake Meridian

Chains

with a cross, (+) in mound of earth from 4 pits, each, 24×12×12 in, for 1/4 Sec. Cor,

80,00 Set tracheyte 20×10×8 in, 15 in, deep, with mound of earth from 4 pits each 24×12×12 in, marked 5 notches on E. & 4 on S. edges, for Cor, to Secs, 7, 8, 17 & 18,

Land nearly level,

Soil Pt rate,

No timber,

East on random line bet, Secs, 8 & 17,

Var, 16° 30 E,

30,00 Ascend N. W. slope,

40,00 Set temporary 1/4 Sec Cor,

80,30 Intersect N. & S. line 35 lks, N. of Cor, to Secs, 8, 9, 16 & 17

Subdivisions Tp. 33 S. R. 2 W.

		Chains,
Chains,	from which,	
	N. 89° 45' W. on true line	39,00
	bet. Secs. 8 & 17	40,00
40,15	Set boulder 12 x 12 x 8 in. 8 in.	42,00
	deep, with mound of stones, marked	78,24
	1/4 on N. side, for 1/4 Sec. Cor.	
	from which,	
	A pine 18 in. in dia. bears S. 15 E.	
	45 lks. dist. marked 1/4 S. B. T.	
80,30	The Cor. to Secs. 4. 5. 17 & 18	38,24
	Land rolling	
	Soil 1st rate,	
	Timber, Scattering pine in	
	middle part, Top of	
	timbered hill 30 chs. S.	78,24
	of 1/4 Sec. Cor.	

West on random line bet.
Secs. 4 & 18.

BOOK-A-149

of the Salt Lake Meridian.

Chains.	
	Var. 16° 30' E.
39.00	Wash drains S.E.
40.00	Set temporary 1/4 Sec. Cor.
42.00	Enter timber & ascend S.E. slope.
78.24	Intersect W. boundary of Tp. at Cor. to Secs. 7, 12, 13 & 18 from which,
	Easton true line bet Secs. 7 & 18,
38.24	Set yellow boulder 12x12x12 in. 8 in. deep, with mound of earth from 4 pits, each 24x12x12 in. marked 1/4 on N. side for 1/4 Sec. Cor.
78.24	The cor. to Secs. 7, 8, 17 & 18, Land W 1/2, broken, E 1/2 level, Soil poor rate, Timber fir, pine & Cedar on W 1/2.

Subdivisions Tp. 33. S. R. 2 W.

Chains,	North bet. Secs. 4 & 8, Var. 16° 30' E,	Chains
39,00	Branch of Needle rock creek (dry) runs E,	40,00
40,00	Set washed boulder 16×12×6 in, 10 in. deep, with mound of stones, marked 1/4 on W side, for 1/4 Sec. Cor,	80,00
41,00	Needle rock creek, (dry) runs E,	40,00
72,00	Enter Timber bears E, & W.	
80,00	Set trachyte 14×8×8 in, 8 in. deep with mound of Stones marked 5 notches on E. & S. edges for Cor. to Secs. 5, 6, 7 & 8,	80,00
	Land nearly level,	
	Soil 1st rate,	
	Timber, 8 chs, N, part pine & cedar, Cottonwood on creek,	

of the Salt Lake Meridian.

Chains	
	East on random line bet,
	Secs. 5 & 8,
	Var. 16° 30 E,
40,00	Set temporary 1/4 Sec. Cor,
80,00	Intersect N. & S. line at Cor,
	to Secs, 4, 5 8 & 9 from which,
	West on true line bet,
	Secs. 5 & 8,
40,00	Set trachyte 12 x 8 x 6 in, 8 in,
	deep, with mound of stone, marked
	1/4 on N. side for 1/4 Sec. Cor,
80,00	The Cor. to Secs. 5. 6. 7. & 8,
	Land rolling South slope,
	Soil 1st rate,
	Timber, Scattering pinion pine,

West on random line bet,
Secs. 6 & 7,
Var. 16° 30' E,

62 328

Subdivisions Tp. 33 S. R. 2 W.

Chains,		Chains,
40,00	Set temporary 1/4 Sec. Cor,	
78,30	Intersect W. boundary of Tp. at Cor. to Secs, 1, 6, 7 & 12, from which,	
	East on true line bet,	40,00
	Secs, 6 & 7,	60,00
38,30	Set trachyte 16x14x10 in, 10 in. deep, with mound of stone, marked 1/4 on N. side, for 1/4 Sec. Cor, from which,	80,00
	A pine 18 in. dia, bears S. 80 W. 20 lks, dist, marked 1/4 S. B.T,	40,00
78,30	The Cor. to Secs 5, 6, 7 & 8, Land, rolling Cedar hillslope, Soil 2nd rate,	
	Timber pine & Cedar,	80,00

BOOK-A-149

of the Salt Lake Meridian

Chains, North on random line
bet. Secs. 5 & 6,
Var. 16° 30' E.

Ascend,

40.00 Set temporary 1/4 Sec. Cor.

60.00 Foot hills bear. N.W. & S.E.

80.00 Intersect N. boundary of Tp.
at Cor. to Secs. 5, 6, 31 & 32,
from which,
South on true line bet.
Secs. 5 & 6,

40.00 Set trachyte 10x10x8 in. 6 in.
deep with mound of earth
from 4 pits, each 24x12x12
in. marked 1/4 on W side
for 1/4 Sec. Cor.

80.00 The Cor. to Secs. 5, 6, 7 & 8,
Land rolling. Soil 2nd rate,
Timber scattering pine
& Cedar.

November 7th 1876,
T. C. Bailey.

General Description.
This Township lies in the Northern portion of "Emery" Valley (which is so called in honor of Governor Emery of this Territory.) The lands are mostly level, Soil 1st rate, except the East tier of Sections, which fall in the hills on the East side of the Valley. It contains one Settlement in Sec. 26. The lands are agricultural and irrigable from East fork of the Sevier River which

Stream runs through the
Tp. in an N. Easterly direction,
T. C. Bailey,
U. S. Deputy Surveyor,

332

B

Sur
Sect
The f
Surv
Boun
of T
West
Utah
Boile
Comb
4th
Nov
Exam
ction
the
Sum
here

BOOK-A-149

Surveyor Generals Office Utah
Salt Lake city February 10th 1877
The foregoing field notes of the
survey of the South, West and North
Boundries and Subdivision Lines
of Township 33 South Range 2
West of the Salt Lake meridian
Utah Territory, executed by
Bailey and Burrill under their
joint contract No 73. of Sept
4th 1876. in the months of Oct.
& Nov. 1876 having been critically
examined, the necessary corre=
ctions and Explanations made
the said field notes and the
survey they describe are
hereby approved

Neathan Kimball
Surveyor General

334

BOOK-A-149

336

334-335
Blank

BOO

6. 6.

BOOK-A-149 No 7 33 4 ok/3

6th C. Examined by M. T. Burgess, C. C.

Compared [illegible] C & K

Field Notes
of
the Survey of the
Subdivision lines,
of
Township 33 S, Range 3 West
of
the Salt Lake Meridian
Utah Territory,
By,
J. G. Burrill,
Under Joint Contract of Bailey & Burrill,
No 78,
dated Sept 4th 1876,

Surveyed November 7th 1876,

338

Township 33, South R. 3, West.

6	5	4	3	2	1
					346
7	8	9	10	11	12
					345
18	17	16	15	14	13
					343
19	20	21	22	23	342 24
					341
30	29	28	27	26	341 25
				348	340
31	32	33	34	347 35	339 36

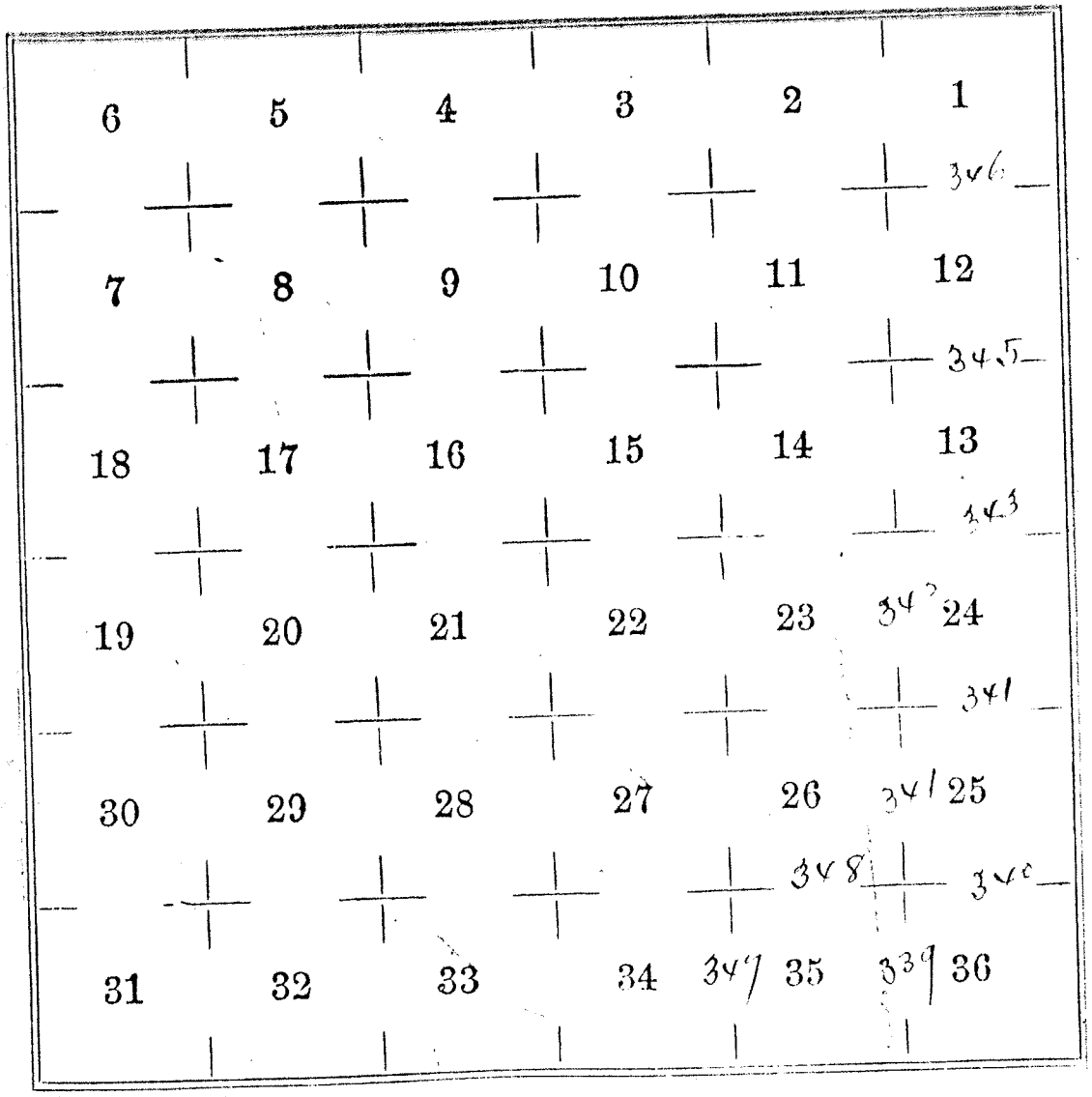

34,00

40,00

80,00

338

BOOK-A-149

Township 33, South R. 3, West

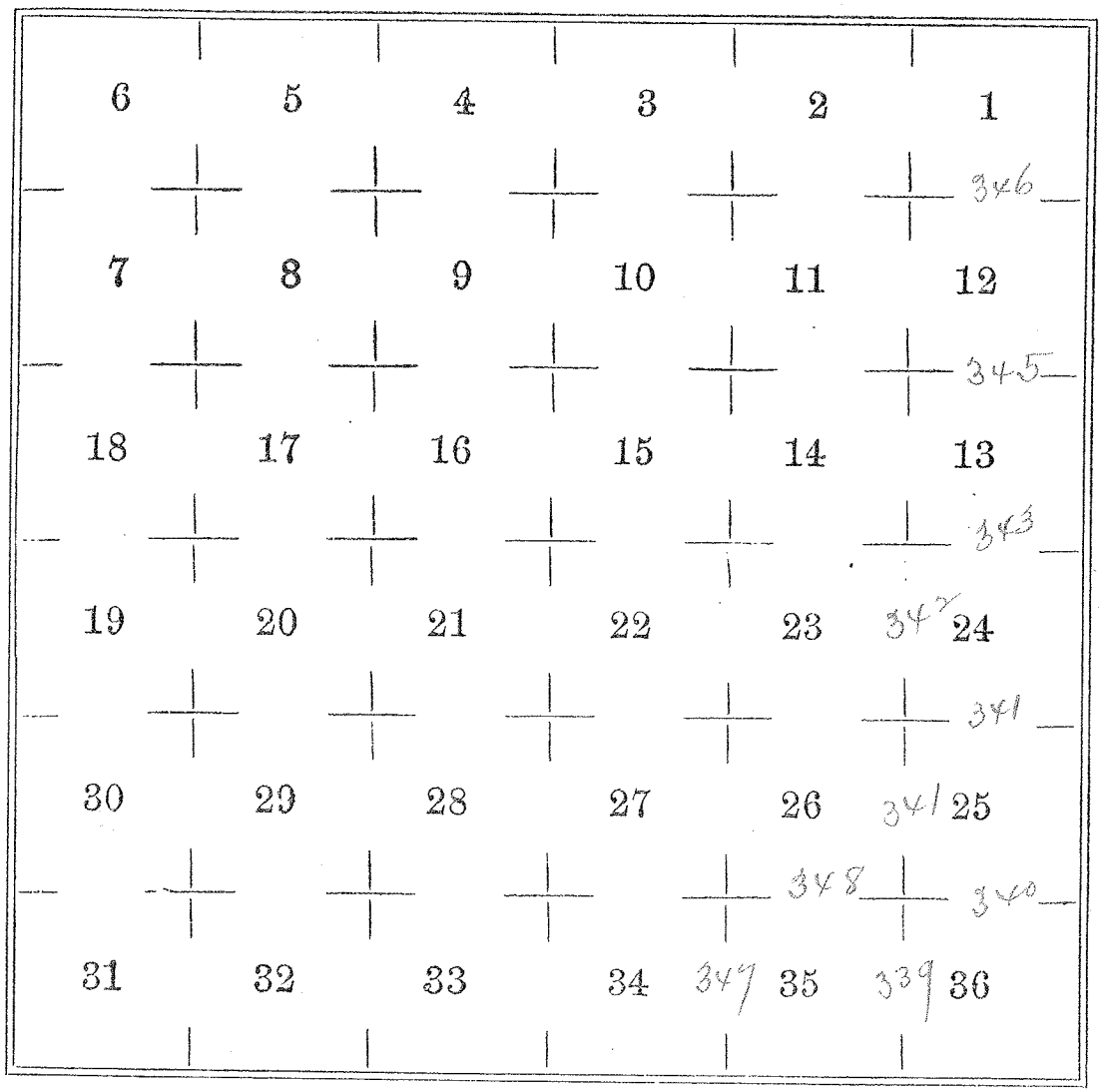

BOOK-A-149

Subdivisions Tp. 33 S. R 3 West,
Salt Lake Meridian, 339

November 4th 1896,
By J. G. Burrill,
From the Cor, to Secs, 35 & 36,
on the South boundary of the
Township, Trav,
North bet, Secs, 35 & 36,
Var, 16° 30' E,

32,00	Ascend higher bench trav E. & W,
4,00	Set trachyte stone 16x12x8 in, 11 in, deep, marked 1/4 on W, side, & raised mound of stones for 1/4 Sec, Cor,
8,00	Set trachyte stone 18x10x8 in, 12 in, deep, marked 1 notch on S, & E, edges, & raised mound of stones for Cor, to Secs, 25, 26, 35 & 36,

Land undulating
Soil 1st rate,
No timber,

Subdivisions Tp. 33 S. R. 3 W.

Chains, East on random line
bet. Secs. 25 & 36,
Var. 16° 30' E,

40,00 Set temporary 1/4 Sec. Cor,

80,14, Intersect East boundary
of Township 23 chs, N. of
Cor, to Secs. 25 & 36, from
which,
N, 89° 59' W, on true
line bet Secs 25, & 36,

40,08 Set trachyte stone 12 x 8 x 6
in, 8 in, deep, marked 1/4 on
N, side, for 1/4 Sec, Cor and
raised a mound of stones,

80,14, The cor, to Secs, 25, 26, 35 & 36,
Land level & undulating,
Soil poor,
No timber,

Salt Lake Meridian

Chains,	North bet, Secs, 25 & 26,
	Var, 16° 30' E,
17,00	Spring branch runs E,
40,00	Set trachyte stone 13 x 9 x 6 in, 9 in, deep marked 1/4 on W, side, & raised a mound of stones for 1/4 Sec, Cor,
68,00	Spring branch runs E,
80,00	Set trachyte stone 16 x 10 x 5 in, 11 in, deep, marked 1 notch on E, & 2 on S, edges, and raised mound of stones for Cor to Secs, 23, 24, 25 & 26,
	Land rolling,
	Soil 2nd rate,
	No Timber.

East on random line bet,
Secs, 24 & 25,

Subdivisions Tp. 33 S. R. 3 W.

Chains		Chains
	Var. 16°30' E.	19,00
40,00	Set temporary 1/4 Sec. Cor.	40,00
80,30	Intersect East boundary 20 lks. N. of Cor. to Secs. 24 & 25, from which, N. 89°51' W on true line bet. Secs. 24 & 25,	80,00
40,15	Set trachyte stone 16 x 10 x 5 in. 11 in. deep, marked 1/4 on N. side, & raised mound of stones for 1/4 Sec. Cor.	
80,30	The Cor. to Secs. 23, 24, 25 & 26, Land rolling Soil Pt. rate, Timber, Scattering Cedar,	
	North bet. Secs. 23 & 24, Var. 16°30' E.	40,0
1200	Ascend to,	45,

Salt Lake Meridian

Chains,	
19,00	Bench bears N.E. & S.W.
40,00	Set trachyte stone, 15 x 9 x 6 in, 10 in, deep, marked 1/4 on W, side, & raised a mound of stones for 1/4 Sec, Cor,
80,00	Set trachyte stone 10 x 10 x 9 in, 6 in, deep, marked 1 notch on E, & 3 on S, edges & raised mound of stones for Cor, to Secs, 13, 14. 23 & 24,
	Land mostly level,
	Soil Pt rate,
	Timber, Scattering Cedar,

East on random line bet,
Secs, 13 & 24,
Var, 16°30' E,

40,00	Set temporary 1/4 Sec, Cor,
45,00	Descend to,

6 344

Subdivisions Tp. 33. S. R. 3 W.

Chains,	
57,00	Enter flat, bears N.W. & S.E.
80,30	Intersect East boundary at the Cor. to Secs, 13, & 24, from which, West on true line bet, Secs, 13 & 24,
40,15	Set trachyte stone 12 x 9 x 4 in, 8 in, deep, marked 1/4 on N. side, & raised mound of stones for 1/4 Sec. Cor,
80,30,	The Cor. to Secs, 13, 14, 23, & 24, Land undulating, Soil 2nd rate, Timber, Scattering Cedar,

Note;

On account of the mountains I abandon the line here,

BOOK-A-149

Salt Lake Meridian

	Chains,	From the Cor, to Secs, 12 & 13, on East boundary of township Trun,
		West on true line bet, Secs, 12, & 13,
		Var, 16° 30' E,
4 pits,	25,00	Foot of mountains bears N, & S,
	4,00	Set trachyte stone 13x8x4 in, 9 in, deep, marked 1/4 on N, side, & raised mound of stones for 1/4 Sec, Cor,
		Land broken,
		Soil 2nd rate,
		Timber, Scattering Cedar,

Note,

Line further west is impracticable,

Subdivisions Sp. 33 S. R. 3 W.

Chains,	West on true line bet. Secs. 1 & 12, Var. 16° 30' E.	Chains
		20,00
40,00	Set trachyte stone 13x9x4 in., 9 in. deep, marked 1/4 on N. side, raised mound of stones for 1/4 Sec. Cor.	40,00
	Land mostly level,	60,00
	Soil 2nd rate,	
	Timber, Scattering Cedar,	68,00
	Note, Line further West is impracticable,	80,00
	From the Cor to Secs. 34 & 35, on the South boundary of the township Iron,	

BOOK A 149

Salt Lake Meridian

Chains,	North bet, Secs, 34 & 35,
	Var, 16° 30' E,
20,00	Ravine drains E,
40,00	Set trachyte stone 16 x 12 x 8 in, 9 in, deep, marked 1/4 on W, side, & raised mound of stones for 1/4 Sec, Cor,
60,00	Gulch, drains E, enter Mountain slope, bears E, & W,
68,00	Ridge spur bears E, 12 chs, on E, slope of hollow,
80,00	Set trachyte stone 13 x 9 x 6 in, 9 in, deep, marked 2 notches on E, & 1 on S, edges, for Cor, to Secs, 26, 27, 34 & 35,
	Land undulating
	Soil 2nd rate,
	Timber, Scattering Cedars,

10 348

Subdivisions Tp. 33 S. R. 3 W.

Chains, East on random line
bet. Secs. 26. & 35,
Var. 16° 30' E,
Descend to
40,00 Foot mountains N.E. & S.W.
Set temporary 1/4 Sec. Cor.
80,00 Intersect N. & S. line at
Cor. to Secs. 25, 26, 35 & 36,
from which,
West on true line
bet. Secs. 26, & 35,
40,00 Set trachyte stone 12 x 9 x 5,
8 in. deep, marked 1/4 on
N. side, & raised mound
of stones for 1/4 Sec. Cor.
80,00 The Cor. to Secs. 26, 27, 34
& 35,
Land rolling,
Soil 2nd rate,
Timber Scattering Cedar,

Salt Lake Meridian

Note,

Further North & West the lines are impracticable on account of the mountains forming the Panquitch Plateau,

November 7th 1876,

J. G. Burrill,

General Description,

The surveyed portion of this Tp, embraces the foot hills & grazing beaches on the West side of Emery Valley, Soil mostly 1st rate, The lands are Agricultural and irrigable from the three brooks mentioned in the notes,

J. G. Burrill,

U.S. Deputy Surveyor,

Su
Sa
Th
Su
Sou
the
Se
un
Bu
in
ber
ar
the
Su
of

BOOK-A-149

Surveyor Generals Office Utah Ty.
Salt Lake City February 10th 1877
The forgoing field notes of the Survey of the Subdivision Lines of Township 33 South Range 3 west of the Salt Lake meridian Utah Territory, executed by J. G. Burrill under the contract of Billey and Burrill No 73. of Sept 14th 1876, in the month of November 1876 having been entirely examined, the necessary corrections and explanations made the said field notes and the survey they describe are hereby approved.

Walter Kimball
Surveyor General.

352

B

7.6

BOOK-A-149

No 11 353

J. C. Examined by M. T. Burgess. C. C.

Comp. & correct C & R

Field Notes
of
the Survey of the
South boundary
of
Township 34 S, Range 2 West
of
the Salt Lake Meridian
Utah Territory,
By,
T. C. Bailey,
Under joint Contract of Bailey & Burrell,
dated Sept 4th 1876,

Surveyed November 8th 1876,

South boundary T. 34 S. R. 2 W.
Salt Lake Meridian.

Chains, November 8th 1896,
By J. C. Bailey,
As the East boundary of
Township, 34 S. R. 2 W.
Cannot be established on
Account of the mountains
Drun,
East on true line bet,
Secs, 6 & 31,
Var, 16° 30' E,

23,50, Navajo Trail bears N.E. & S.W.
39,40 (Allowing for convergency of
Meridians) Set a boulder
12 x 8 x 6 in, 8 in, deep, marked
1/4 on N, side, & raised mound
of earth from 4 pits, each
24 x 12 x 12 in, for 1/4 Sec, Cor,
72,00 Road bears N. E. S.W.
79,40 Set limestone 16 x 14 x 10 in, 11 in
deep, marked 5 notches on

356 356

South Boundary Tp. 34 S, R. 2 W,

Chains E, & 1 on W, edges, & raised mound of earth from 4 pits, each 24×12×12 in, for Cor, to Secs, 5, 6, 31, & 32,

Land level,

Soil 1st rate,

No Timber,

East on true line bet,

Secs. 5 & 32,

Var. 16°30' E, 39,0

40,00 Deposited small stone marked with a cross (+) in mound of earth from 4 pits, each 24×12×12 in, for 1/4 Sec, Cor, 40,0

80,00 Set limestone 12×10×6 in, 8 in. deep, marked 4 notches on E, & 2 on W, edges. And 45,0

80,0

East Lake Meridian

raised mound of earth
from 4 pits, each 24x12x12
in, for cor, to Secs, 4, 5, 32 & 33,
Land level,
Soil Private,
No timber,

East on true line bet,
Secs. 4 & 33,
Var. 16° 30' E,

39,00 Enter timber bears N. & S,
40,00 In West edge of clay creek,
flat, Set limestone 13x10x3½
in, qua, deep, marked 1/4 on
N. side, & raised mound
of stones for 1/4 Sec. Cor,
45,00 Clay creek 5 chs. wide runs
N. W.
80,00 Set Sandstone 16x14x6 in,

South boundary 34 S. R. 2 W.

Chains,		Chains,
	10 in deep, marked 3 notches on E & W. edges, & raised mound of stones for Cor, to Secs, 3, 4, 33 & 34, from which,	45,00
	A pine 20 in. dia, bears N,	59,00
	85° E, 100 lks. dist, marked	78,00
	S. 34, T. 34. S. R. 2 W. B.T.	80,00
	Land mostly level,	
	Soil 1st rate,	
	Timber pine,	
	East on true line bet,	
	Secs, 3 & 34,	
	Var, 16°30' E,	
40,00	Set limestone 16 x 12 x 6 in, 11 in, deep, marked 1/4 on N, side, & raised mound of stones for 1/4 Sec. Cor.	

Salt Lake Meridian

Chains,	from which,
	Aspine 17 in, dia, bears N, 70 W, 120 lks, dist, marked 1/4 S. B.T,
45,00	Ravine bears S.W,
59,00	Same " N.W,
78,00	Ridge bears N.W. & S.E,
80,00	Set limestone 18x10x6 in, 12 in, deep, marked 2 notches on E, & 4 on W, edges & raised mound of stones for Cor, to Secs, 2, 3, 34 & 35, from which,
	Aspine 25 in, dia, bears N, 15 E, 48 lks, dist, marked S, 35, T. 34 S, R. 2 W, B.T,
	Aspine 25 in, dia, bears S, 43 E, 112 lks, dist, marked S, 2 B.T,
	Land rolling,
	Sub 2 Rate,

South boundary Tp. 34 S. R. 2 W.

Chains, Timber, large Yellow pine, Chains,

East on a true line
bet. Secs. 2 & 35
Var. 16° 30' E.

40,00 Set limestone 18x10x6 in, 12 in. deep, marked 1/4 on N. side, raised mound of stones for 1/4 Sec. Cor. Muddy Spring bears N.E. 150 lks. dist. drains N.W. 2,00

76,00 Ravine drains N.W. 4,00

80,00 South side of hollow, drains N.W. Set Sandstone 18x14x8 in, 12 in. deep, marked 1 notch on E. & 5 on W. edges, & raised mound of stones for Cor. to Secs. 1, 2, 35 & 36, from which,

Salt Lake Meridian

	Chains,	A pine 30 in. dia, bears N. 49° W, 194 lks, dist marked B. 35, T. 34 S. R. 2 W, B.T. Land rolling, Soil 2nd rate, Timber, large yellow pine,
		East on true line bet, Secs, 1 & 36, Var, 16° 30' E,
N.W.	2,00	Open hollow, drains N.W.
	40,00	Set Quadstone, 15 x 10 x 5 in, 10 in, dep, marked 1/4 on N. side, & raised mound of stones for 1/4 Sec, Cor, Land Undulating, Grassy. Soil 2nd rate, No Timber,

(over)

Note;

On account of the mountains forming the Escalante plateau, the line further East is impracticable.

November 8th 1876,

T. C. Bailey

For Description & approval see end of Subdivision Notes of Tp. 34 S, R. 2 W,

---

u,
's

val
n
W,

364

B00

Exa

BOOK-A-149

No. 365

Examined by M. T. Burgess. B.C.C.

X Comp & Correct 6 & 12

Field Notes
of,
the Survey of the,
Subdivision lines.
of,
Township 34 South, Range 2 West,
of,
The Salt Lake Meridian
Utah Territory,
By,
T. C. Bailey & J. G. Burrill,
Under their joint Contract No. 73
dated Sept. 4th 1876,

Survey commenced Nov. 8th 1876,
Survey completed Nov. 10th 1876,

366

Chains

Township 31 South **R.** 2 West.

6	422	5	406	4	395	3	384	2	383	1	
	421		420		405		394		382		
7	420	8	404	9	394	10	381	11		12	
	419		418		403		393		380		
18	417	17	402	16	392	15	378	14		13	
	415		414		401		391		378		
19	413	20	400	21	390	22	376	23		24	
	412		411		399		389		375		370
30	410	29	399	28	388	27	373	26	369	25	
	409		408		398		386		372		366
31	407	32	397	33	385	34	371	35	367	36	
355		356		357		358		36		361	

17,00
20,00
40,00

44,00
60,00
80,00

366

BOOK-A-149

Township 34 South R. 3 West

								435		434	
6		5		4		3	461	2	449	1	174
						460		459		448	
7		8		9		10	458	11	447	12	175
						457		456		446	
18		17		16	469	15	455	14	445	13	176
		477		475		468		454		444	
19		20	474	21	467	22	454	23	443	24	177
		481		473		466		453		442	
30	480	29	472	28	465	27	452	26	441	25	179
480		479		471		464		451		440	
31	478	32	470	33	462	34	450	35	439	36	180
432		431		430		429		428		427	

Emery Valley Guide Meridian

Subdivisions Tp. 34 S. R. 2 W.
Salt Lake Meridian

Chains. November 8th 1896,
By J. C. Bailey.
I begin at the Cor. to Secs.
35 & 36, on South boundary
of the Tp. & run,
North bet. Secs. 35 & 36,
Var. 16° 30' E.

17,00 Leave hollow, drains W.
20,00 Ridge bears E & W.
29,00 Set boulder 12x8x6 in. 8 in.
deep, with mound of stones
marked 1/4 on W. side for 1/4 Sec.
Cor
44,00 Ravine drains N. W.
60,00 " " " "
80,00 Set Sandstone 20x10x8 in. 15
in. deep, with mound of earth
from 4 pits, each 24x12x12 in.
marked 1 notch on E & S.
edges, for cor to Secs. 25, 26, 35 & 36.

Subdivisions Tp. 34 S. R. 2 W.

Chains,		Chains,
	Land rolling,	
	Soil 2nd rate, fine grass,	
	Timber large pine	
		4,00
	As the line will strike the	18,00
	mountains in less than	37,00
	80,00 chs. I run,	40,00
	East on true line bet.	
	Secs. 25 & 36.	
	Var. 16° 30' E.	
40,00	Set Sandstone 13x9x4 in.	
	8 in. deep with mound of	68,00
	earth from 4 pits each	77,00
	24x12x12 in. marked 1/4	79,50
	on N. side for 1/4 Sec. Cor.	80,00
	I abandon the line here,	
	Land rolling,	
	Soil 2nd rate	
	Timber large pine	

Saer Lake Meridian

Chains, From the Cor, to Secs, 25, 26, 35 & 36 Town,

North bet, Secs, 25 & 26,

Var, 16° 30' E.

4,00	Ravine bears N. W,
18,00	Brook in hollow runs W,
37,00	Ravine bears N. W.
40,00	Set Sandstone 18x10x8 in, 12 ins, deep, with mound of earth from 4 pits, each 24x12x12 in, marked 1/4 on W, side for 1/4 Sec, Cor,
68,00	Enter meadow,
77,00	Wash bears W,
79,50	Road bears N.W. & S.E.
80,00	Set Sandstone 20x8x8 in, 15 in, deep, with mound of earth from 4 pits, each 24x12x12 in, marked 1 notch on E, and 2 on S, edges, for Cor, to Secs, 23, 24, 25 & 26,

Subdivision Tp. 34 S. R. 2 W.

Chains,		Chains
	Land rolling,	
	Soil 2nd rate, fine grass,	
	Timber large yellow pine,	
	Knowing the line will strike the bluffs in less than 80,00 chs, I run,	
	East on true line bet,	
	Secs. 24 & 25,	
	Var. 16° 30' E.	
40,00	Set Sandstone 12×8×6 in, 8 in. deep, with mound of earth from 4 pits each, 24 ×12×12 in, marked 1/4 on N, side, for 1/4 Sec. Cor, at foot of Sandstone bluff and N, edge of meadow;	20,00
	Land level,	30,00
	Soil, 1st rate,	40,00

Salt Lake Meridian,

Chains	No Timber,
	Note; I abandon line here,
	November 8th 1876,
	T. C. Bailey
	November 8th 1876,
	By, J. G. Burrill,
	From the Cor. to Secs, 2, 3, 34 & 35 on South boundary of Tp, Iron,
	North bet. Secs, 34 & 35,
	Var, 16° 30' E,
20,00	Hollow drains W,
30,00	Red ridge bears E, & W,
40,00	Set Limestone 18 x 8 x 6 in, 12 in, deep, marked 1/4 on W side for 1/4 Sec. Cor, from which, Apine 12 in, dia, bears S, 25 W, 40 lks, dist, marked 1/4

Subdivisions Th. 34 S. R. 2 W.

Chains,		Chains,
	S. B.P.	80,00
80,00	Set Limestone 18×12×6 in., 12 in. deep, with mound of stones, marked 2 notches on E. and 1 on S. Edges, for Cor. to Secs. 26, 27, 34 & 35, from which	40,00
	A pine 24 in. dia. bears S. 84 W. 40 lks. dist., marked C. 34 S. R. 2 W. S. 34. B.P.	
	A pine 30 in. dia. bears S. 55 E. 50 lks. dist., marked S. 35. B.P.	
	Land rolling,	80,00
	Soil 2nd rate,	
	Timber, large yellow pine,	
	Cast on random line bet. Secs. 26 & 35, Var. 16° 30' E.	
40,00	Set temporary 1/4 sec. Cor.	16,00

2 W.

Salt Lake Meridian.

Chains, 80,00	Intersect N & S. line at Cor. to Secs, 25, 26, 35 & 36, from which, West on true line bet, Secs, 26 & 35,
40,00	Set Limestone 16x10x8 in. 10 in, deep, with mound of stones, marked 1/4 on N. side for 1/4 sec. cor. from which, A pine 30 in, dia, bears S, 80 W, 260 lks. dist, marked 1/4 S. B. T,
80,00	The Cor. to Secs, 26, 27, 34 & 35, Land rolling, Soil 2nd rate, Timber, large pine,
	North bet, Secs. 26 & 27 Var, 16° 30' E
16,00	Brook runs W, in grassy hollow,

...in, 12 in,
...tones,
...on E,
... Cor. to
...from which,
...S. 87 W,
...2 W,
...S. 55 E,
...35 B.T,
...pine,
...bet,
...Cor,

Subdivisions | Tp. 34 S. R. 2 W.

Chains		Chains
40,00	Set Limestone 15×8×6 in, 10 in deep, with mound of stones, marked 1/4 on W. side, for 1/4 Sec. Cor. from which, A pine 7 in. dia, bears E. 15 lks. dist, marked 1/4 S. B. T. A pine 8 in. dia, bears N. 75 W. 60 lks. dist, marked 1/4 S. B. T.	
80,00	Set White Limestone 16×6×6 in, 10 in deep, with mound of stones, marked 2 notches on E, & 2 on S. edges for Cor. to Secs. 22, 23, 26, & 27, from which, A pine 30 in. dia, bears S. 65 E. 40 lks. dist, marked T. 34 S. R. 2 W. S. 26. B. T. A pine 28 in. dia, bears N. 58 W. 128 lks. dist, marked S. 22 B. T.	40,00 45,00 56,50 71,50 75,00 80,0

Salt Lake Meridian

	Chains	Land rolling,
		Soil 2nd rate, good grass,
		Fine pine Timber,
		East on random line bet,
		Secs, 23 & 26,
		Var, 16° 30' E,
		Over A. slope of wooded hills,
	40,00	Set temporary 1/4 Sec. Cor,
	45,00	Fence bears N.W & S.E,
		enter meadow,
	56,50	Brook runs N.W,
	71,50	Fence bears N. & S,
	75,00	Road bears N.W & S.E, from
		Panquitch to Potatoe Valley,
	80,00	Intersect N & S. line at Cor,
		to Secs, 23, 24, 25 & 26, from
		which,
		West on true line

Subdivision Tp. 34 S. R. 2 W.

Chains		Chains
	Cet Secs, 23 & 26.	
40,00	Set Limestone 16x8x6 in,	38,00
	10 in, deep, with mound of	
	Stones, marked 1/4 on N, side	
	for 1/4 Sec. Cor.	40,00
80,00	The cor. to Secs, 22. 23. 26. & 27.	
	Land W 1/2 rolling, E 1/2, level,	
	Soil 1st rate,	
	Timber, Good pine on W 1/2	60,50
		80,00
	North Cet. Secs. 22 & 23,	
	Var. 16° 30' E,	
13,00	Fence bears N.W. & S.E.	
	enter meadow & leave timber,	
25,00	Brook runs W. & leave meadow,	
30,00	Enter timber, road at foot of	
	of hill from Pauquitch to	
	Potatoe Valley Mrs. John D.	
	Lee's No. 3 house North West about 18,00	

N. Salt Lake Meridian

Chains,	Chs, dist.
38,00	Ridge bears N.E. & S.W. & Ascend over brush fence bears E. & W.
40,00	Set Limestone 18×12×6 in. 12 in. deep with mound of stones marked 1/4 on N. side, for 1/4 Sec. Cor.
60,50	Wash drains W. along slope of timber hills,
80,00	Set Limestone 12×9×4 in. 8 in. deep, with mound of earth from 4 pits, each 24×12×12 in. marked 2 notches on E. & 3 on S. edges for cor. to Secs. 14, 15, 22 & 23,
	Land rolling,
	Soil 2nd rate,
	Timber Pine,

Subdivisions Tp. 34 S. R. 2 W.

Chains,		Chain
	As the line will strike the mountains in less than 80,00 chs, I run,	40,00
	East on true line bet,	
	Secs, 14 & 23,	
	Var, 16° 30' E,	
40,00	Set Sandstone 12 x 9 x 4 in, 8 in. deep, with mound of earth from 4 pits, each 24 x 12 x 12 in, marked 1/4 on N. side for 1/4 Sec. Cor,	45,0
	I abandon line here,	80,0
	Land rolling,	
	Soil 2nd rate	
	Timber, large pine,	
	From the cor, to Secs, 14, 15 22 & 23, I run,	
	North bet, Secs, 14 & 15,	

Salt Lake Meridian

Chains	
	Var, 16° 30' E,
40,00	Set Split boulder 12x10x8 in, 8 in, deep with mound of earth from 4 pits, each 24x12x12 in, marked 1/4 on W, side for 1/4 Sec, Cor,
45,00	Wash Trains W, leave Timber,
80,00	Set Sandstone 18x12x8 in 12 in, deep, with mound of earth from 4 pits, each 24x12x12 in, marked 2 notches on E, & 4 on S, edges, for cor, to Secs, 10, 11, 14 & 15,
	Land nearly level,
	Soil Pt rate,
	Timber, Scattering Pinion pine on S, 45 Chs,

Subdivisions Tp. 34 S. R. 2 W.

Chains,		Chain
	As the line will strike the mountains in less than 80,00 chs, I run,	
	East on true line bet,	
	Secs, 11 & 14,	6,5
	Var, 16° 30' E,	40,0
40,00	Set Sandstone 13 x 9 x 7 in, 8 in, deep, with mound of earth from 4 pits each 24 x 12 x 12 in, marked 1/4 on N. side for 1/4 Sec. Cor.	
	I abandon line here,	80,0
	Land rolling,	
	Soil 2nd rate,	
	Timber, large yellow pine,	
	[illegible]	
	[illegible]	

Salt Lake Meridian

Chains	
	From the Cor. to Secs. 10, 11, 14 & 15, Town North bet. Secs. 10 & 11, Var. 16° 30' E.
6,50	Road bears N.E. & S.W.
40,00	Set boulder 12x12x4 in. 8 in. deep, with mound of earth from 4 pits each, 24x12x12 in. marked 1/4 on W. side for 1/4 Sec. Cor.
80,00	Set Sand stone 14x10x8 in. 10 in. deep, with mound of stones, marked 2 notches on E. & 5 on S. edges for cor. to Secs. 2, 3, 10 & 11. Land level. Soil Prairie. No timber.

Subdivisions Tp. 34 S. R. 2 W.

Chains		Chains
	East on true line bet, Secs. 2 & 11, Var. 16° 30' E.	
12.00	Road bears N & S.	
40,00	Set a washed boulder 14x10 x8in, 9in, deep, marked 1/4 on N, side, with mound of earth from 4 pits each 24x12x12 in, for 1/4 Sec. Cor.	40,00
		48,00
		50,00
80,00	Set a trachyte stone 14x9x6in, 9in, deep, marked 1 notch on E, and 5 on S, edges with mound of earth from 4 pits each 24x12x12in for Cor. to Secs. 1, 2, 11 & 12.	60,00
		80,00
	Land W. 60 chs. level, balance foot hills, Soil 1st & 2nd rate, Timber, Pinion pine on E. 20 chs.	40,00
		80,00

Salt Lake Meridian.

?.2 N.		
;	chains,	North on random line bet. Secs, 1 & 2,
E,		Var, 16° 30' E,
14x10	40,00	Set temporary 1/4 Sec, Cor,
1/4 on		Descend along rolling timbered
l earth		hills,
12x12	48,00	Brook runs W,
	50,00	Ridge bears E, & W,
4x9x6 in,	60,00	Brook runs N.W, foot of hill,
notch	80,00	Intersect N. boundary of
es with		Tp, at Cor, to Secs, 1, 2, 35 & 36,
4 pits		from which,
Cor, to		South on true line bet
		Secs, 1 & 2,
balance	40,00	Set Sandstone 16x10x9 in,
2nd rate,		10 in, deep, with mound of
on E,		earth from 4 pits each, 24
		x12x12 in, marked 1/4 on W,
		side, for 1/4 Sec, Cor,
	80,00	The Cor, to Secs, 1, 2, 11 & 12,

Subdivision Tp. 34 S. R 2 W.

Chains		Chains
	Land broken,	
	Soil Pt. o 3rd rate,	
	Timber Spruce Pine,	80,00

From the Cor. to Secs. 2, 3, 10 & 11, I run,
North on random line
bet. Secs. 2 & 3,
Var. 16° 30' E,

4,00	Set temporary 1/4 Sec. Cor,
80,00	Intersect N. boundary of Tp. 20 chs. W. of Cor. to Secs. 2, 3, 34 & 35, from which,
	S. 0° 9' W. on true line bet. Secs. 2 & 3,
40,00	Set trachyte 5 x 5 x 4 in, 3 in. deep with mound of earth from 4 pits, each

40,00

W. Salt Lake Meridian.

Chains	24×12×12 in, marked 1/4 on W. side, for 1/4 Sec. Cor.
80,00	The Cor. to Secs. 2, 3, 10 & 11, Land level prairie Soil 1st rate, No Timber, Sage brush, November 8th 1876, J. G. Burrill
	November 9th 1876, By T. C. Bailey. From the Cor. to Secs. 3, 4, 33 & 34 on South boundary of Township, Iron, North bet. Secs. 33 & 34, Var. 16° 30' E.
40,00	Set Sandstone 17×12×8 in. 10 in. deep, with mound of stones, marked 1/4 on W. side for

Subdivisions Tp. 34 S. R. 2 W.

Chains		Chain
	for 1/4 Sec. Cor. from which, Apine 30 in. dia. bears S. 40 W. 36 lks. dist. marked 1/4 S. B. T.	80,00
76,50	Wash drains W.	
80,00	Set sandstone 14 x 10 x 7 in. 10 in. deep, with mound of stones, marked 3 notches on E. & 1 on S. edges, for Cor. to Secs. 27, 28, 33 & 34. Land rolling, Soil 2nd rate, Timber, good pine,	40,00
	East on random line bet. Secs. 27 & 34. Var. 16° 30' E.	80,00
40,00	Set temporary 1/4 Sec. Cor.	
76,50	Limestone ledge bears N. & S.	

BOOK-A-149

East Lake Meridian

Chains	
8,00	Intersect N. & S. line at Cor. to Secs. 26, 27, 34 & 35 from which,
	West on true line bet. Secs. 27 & 34,
4,00	Set sandstone 12×12×8 in. 8 in. deep, marked 1/4 on N. side, for 1/4 Sec. Cor. from which,
	A pine 15 in. dia. bears S. 33 W. 92 lks. dist. marked 1/4 S. B. T.
	A pine 10 in. dia. bears N. 60, lks. dist. marked 1/4 S. B. T.
8,00	The cor. to Secs. 27, 28, 33 & 34,
	Land rolling, M. stone,
	Soil Private,
	Timber, Good pine,

Subdivisions Tp. 34 S. R. 2 W.

Chains		Chains
	North bet. Secs. 27 & 28, Var. 16° 30 E.	
40,00	Set Limestone 12×10×4 in. 8 in. deep, with mound of Stone, marked 1/4 on N. side, for 1/4 Sec. Cor. from which,	
	A pine 4 in. dia. bears S. 70 E. 50 lks. dist. marked 1/4 S. B.T.	30,00
	A pine 10 in. dia. bears N. 30 W. 103 lks. dist. marked 1/4 S. B.T.	40,00
50.00	Leave timber bears N. E. & S. W.	80,00
80,00	Set Limestone 18×12×7 in. 12 in. deep, with mound of earth from 4 pits, each 24×12×12 in. marked 3 notches on E. and 2 on S. edges, for Cor. to Secs. 21, 22, 27 & 28,	40,00
	Land rolling.	80,00

Salt Lake Meridian.

Chains	
	Soil 2nd rate,
	No Timber, large pine on
	S. 50 Chains.
	East on random line bet,
	Secs. 22 & 27,
	Var. 16° 30' E.
30,00	Enter timber bears N.E. & S.W.
40,00	Set temporary 1/4 Sec. Cor,
80,00	Intersect N. & S. line 35 chs,
	S. of Cor, to Secs. 22, 23, 26, & 27
	from which,
	S. 89° 45' W on true line
	bet. Secs. 22 & 27,
40,00	Set limestone 14×10×7 in, 8 in,
	deep, with mound of earth from
	4 pits, each 24×12×12 in, marked
	1/4 on N. side, for 1/4 Sec Cor
80,00	The cor. to Secs. 21, 22, 27 & 28
	Land E. 60 chs, rolling timber,

Subdivisions Tp. 34 S. R. 2 W.

Chains,	Hills, Balance prairie, level,	Chains,
	Soil 2nd rate,	
	Timber, pine & cedar,	
		5,50
		40,00
	North bet. Secs. 21 & 22,	54,75
	Var. 16° 30' E,	80,40
4,00	Road bears N. E. & S. W.	
40,00	Set small stone marked with a cross (+) with mound of earth from 4 pits, each 24×12×12 in, for ¼ Sec. Cor.	40,20
30,00	Road bears S. W. & N. E.	
80,00	Set boulder 10×10×8 in, 6 in. deep, with mound of rocks, marked 3 notches on E. & S. edges, for Cor. to Secs. 15, 16, 21 & 22,	80,40
	Land level,	
	Soil 1st rate, No timber,	

Salt Lake Meridian

6 chains,	Euston Hudson line bet, Secs, 15 & 22, Var, 16° 30' E,
5,50	Trail bears N.W. & S.E.
40,00	Set temporary 1/4 Sec. Cor,
54,75	Road bears N. & S. near W. Edge of timber
80,40	Intersect N. & S. line 20 chs S. of Cor, to Secs, 14, 15, 22, & 23. from which, S 89° 51' W, on true line bet, Secs, 15 & 22,
40,20	Set small stone marked with a cross (+) with mound of earth from 4 pits each, 24 x 12 x 12 in, for 1/4 Sec, Cor,
80,40	The Cor, to Secs, 15, 16, 21, & 22, Land level prairie Soil 1st rate, timber Pine & cedar on East part.

Subdivisions Tp. 34 S. R. 2 W.

Chains,		Chains,
	North bet. Secs. 15 & 16, Var. 16° 30' E,	
5.00	Panguitch & Potatoe Valley trail bears S.E. & N.W.	40,00
		78,50
40,00	Set Small rock marked with a Cross (+) with mound of earth from 4 pits, each 24x12x12 in. for 1/4 Sec. Cor.	80,60
80,00	Deposited point of pebbles in mound of earth from 4 pits, each 24x12x12 in. for Cor. to Secs. 9, 10, 15 & 16, and drove a stake in S.E. pit.	40,30
	Land level prairie Soil 1st rate, No Timber,	80,60

East on random line bet. Secs. 10 & 15,

Salt Lake Meridian

Chains,	Var, 16° 30' E,
40,00	Set temporary 1/4 Sec, Cor,
78,50	Road bears N.E. & S.W,
80,60	Intersect N. & S, line 7 lks. S, of Cor, to Secs, 10; 11. 14 & 15 from which,
	S, 89° 57' W, on true line bet, Secs, 10 & 15,
40,30	Set boulder 14 x 12 x 7 in, 8 in, deep, with mound of earth from 4 pits, each 24 x 12 x 12 in, marked 1/4 on N, side for 1/4 Sec, Cor,
80,60	The Cor, to Secs, 9, 10, 15 & 16,
	Land level,
	Soil Pr rate
	No Timber,

Subdivisions Tp. 34 S. R. 2 W.

Chains,		Cha
	North bet. Secs. 9 & 10	
	Var, 16° 30' E,	
40,00	Deposited Bois du. vac	
	memorial with mound	
	of earth from 4 pits each	40,
	24×12×12 in, for 1/4 Sec, Cor,	
80,00	Deposited small Sandstone marked	
with a ×	in. mound of earth from	
	4 pits, each, 24×12×12 in	80,
	for Cor to Secs, 3, 4, 9 & 10, &	
	drove stake in S. E. pit,	
	Land level prairie	
	Soil 2nd rate	
	No timber,	
	East on random line bet.	
	Secs. 3 & 10,	
	Var, 16° 30' E,	40,0
40,00	Set temporary 1/4 Sec. Cor,	80,1
80,00	Intersect N. & S. line at	

2 W. Salt Lake Meridian

Chains	
	Cor, to Secs. 2, 3, 10 & 11, from which,
	West on true line bet Secs, 3 & 10,
40,00	Deposited a small cobble stone marked with a cross (X) in mound of earth from 4 pits, each 24 x 12 x 12 in, for 1/4 Sec, Cor,
80,00	The Cor, to Secs, 3, 4, 9 & 10,
	Land level prairie,
	Soil 2nd rate
	No timber,

	North on random line bet, Secs. 3 & 4,
	Var, 16° 30' E,
40,00	Set temporary 1/4 Sec. Cor,
80,16	Intersect N. boundary of Tp. 40 lks, W. of Cor, to Secs,

396

Subdivisions Tp. 34 S. R. 2 W.

Chains 3, 4 33 & 34 from which,
S O.° 48' W, on true line
bet, Secs. 3 & 4,

40, 16 Deposited Bois du vac
in mound of earth from
4 pits, each 24×12×12 in
for 1/4 Sec, Cor,

80, 16 The Cor, to Secs. 3, 4, 9 & 10,
Land level prairie,
Soil 1st rate,
No Timber,
November 9th 1876,
T. C. Bailey

November 9th 1876,
By. J. G. Burrill,
From the Cor. to Secs 32 & 33
on South boundary of Township
Drum,

Salt Lake Meridian

	0 Chains,	North bet. Secs. 32 & 33, Var. 16° 30' E,
	40,00	Set small limestone marked with a cross (+) in mound of earth from 4 pits each, 24×12×12 in, for 1/4 Sec. Cor,
	65,00	Road bears S. 70° W.
	72,00	Brook runs N.W.
	80,00	Set Limestone 8×10×8 in, 12 in. deep, with mound of earth from 4 pits each 24×12×12 in, marked 4 notches on E, & 1 on S, edges for Cor to Secs, 28, 29, 32 & 33,
		Land level Soil P.t rate
		No timber,

Subdivisions Tp. 34 S. R. 2 W.

Chains		Chains
	East on random line bet. Secs. 28, & 33	
	Var. 16° 30' E.	40,00
13,50	Road bears N & S	
40,00	Set temporary 1/4 Sec. Cor. Enter timber	
80,00	Intersect N & S. Line 30 lks. S. of Cor. to Secs. 27, 28 33 & 34, from which, S. 89° 47' W. on true line bet. Secs. 28 & 33,	80,00
40,00	Set boulder 15 x 10 x 7 in, 10 in. deep, with mound of Stones, marked 1/4 on N. side for 1/4 Sec. Cor.	
80,00	The Cor. to Secs. 27, 28, 32 & 33.	
	Land level,	
	Soil Pr. rate,	
	Timber, Pine & cedar on E 1/2.	

Salt Lake Meridian

	Chains	
		North bet, Secs 28 & 29,
		Var, 16° 30' E,
	40,00	Set small stone marked
Enter		with a cross (+) in
		mound of earth from 4 pits,
8		each 24×12×12 in, for ¼ Sec. Cor,
	80,00	Set limestone 18×12×8 in, 12
		in, deep, with mound of earth
		from 4 pits, each 24×12×12,
		in, marked 4 notches on E,
b		and 2 on S, edges for cor, to
		Secs, 20, 21, 28 & 29,
		Land level,
33,		Soil 1st rate,
		No timber,
v		
		East on random line bet.
		Secs. 21 & 28,
		Var. 16° 30' E,

37 400

Subdivisions Tp. 34 S. R. 2 W.

Chains.		Chains.
40,00	Set temporary 1/4 Sec. Cor.	2,00
76,00	Road bears N.E. & S.W.	26,00
80,00	Intersect N. & S. line at	40,00
	Cor. to Secs. 21, 22, 27 & 28	
	From which,	
	West on true line	80,00
	Set Secs. 21 & 28	
40,00	Set Limestone 13x10x8 in,	
	8 in. deep with mound of	
	earth from 4 pits, each, 2x	
	12x12 in. marked 1/4 on N.	
	side for 1/4 Sec. Cor.	
80,00	The Cor. to Secs. 20, 21, 28 & 29.	
	Land level.	
	Soil 1st rate.	
	No timber.	40,00
		80,00

North line, Secs. 20 & 21,
Var. 16° 30' E.

Salt Lake Meridian

Chains.	
2,00	Road bears N.E. & S.W.
26,00	Set limestone 12×8×4 in, 8 in,
40,00	deep, with mound of earth from 4 pits, each, 24×12×12 in, marked 1/4 on W. side for 1/4 Sec. Cor.
80,00	Set trachyte 6×5×4 in, with mound of earth from 4 pits each 24×12×12 in, marked 4 notches on E & 3 on S. edges, for cor to Secs, 16, 17, 20, & 21,
	Land level,
	Soil Pt rate, No Timber.

29,	East on random line bet, Secs. 16 & 21, Var. 16° 30' E,
40,00	Set temporary 1/4 Sec. Cor.
80,00	Intersect N. & S. line 25 lks, S. of Cor. to Secs, 15, 16, 21, & 22, from which, S. 89° 49' W. on true line

Subdivision Sp. 34 S. R. 2 W.

Chains, Set, Secs, 16 & 21,
40,00 Deposited small sand stone in — mound of earth from 4 pits each, 24×12×12 in. for 1/4 Sec Cor,
80,00 The cor. to Secs, 16, 17, 20 & 21,
Land level prairie,
Soil Pr. rate,
No timber,

North bet, Secs, 16 & 17,
Var, 16° 30' E,
40,00 Deposited pint of pebbles in mound of earth from 4 pits, each 24×12×12 in, for 1/4 Sec, Cor,
80,00 Deposited Bois du vac in mound of earth from 4 pits, each 24×12×12 in, & Drove stake

Chains,

40,00
79,70

39,80

2 W.

Salt Lake Meridian

Chains,	in S.E. pit for cor. to Secs. 8, 9, 16 & 17, Land level Prairie, Soil Pt. rate, No Timber,
	East on random line bet. Secs. 9 & 16, Var. 16° 30' E.
40,00	Set temporary 1/4 Sec. Cor.
79,70,	Intersect N. & S. line at Cor. to Secs. 9, 10, 15 & 16, from which, West on true line bet. Secs. 9 & 16,
39,85	Set boulder 12 x 8 x 6 in. 8 in. deep, with mound of earth from 4 pits, each 24 x 12 x 12 in. marked 1/4 on N. side, for

Subdivisions Th. 34 S. R. 2 W.

Chains		Chains
	1/4 Sec. Cor.	
79,70	The Cor. to Secs. 8. 9. 16 & 17,	
	Land level,	
	Soil 1st rate,	40,00
	No Timber,	80,00
	North bet. Secs. 8 & 9,	
	Var. 16° 30' E,	40,00
40,00	Deposited Bois du vac in mound of earth from 4 pits, each 24×12×12 in, for 1/4 Sec. Cor,	80,00
80,00	Deposited Bois du vac in mound of earth from 4 pits, each 24×12×12 in, for Cor. to Secs. 4, 5, 8 & 9, & drove stake in S.E. pit,	
	Land level prairie	
	Soil 1st rate. No Timber,	

Chains,	East on random line bet, Secs, 4 & 9. Var, 16° 30' E
40,00	Set temporary 1/4 Sec. Cor,
80,00	Intersect N. & S. line at Cor, to Secs, 3, 4 9. & 10, from which, West on true line bet Secs, 4 & 9,
40,00	Deposited a pint of pebbles in mound of earth from 4 pits each 24×12×12 in, for 1/4 Sec, Cor,
80,00	The Cor, to Secs, 4, 5, 8 & 9, Land level prairie Soil 1st rate, No timber
	North on random line bet Secs, 4 & 5,

Subdivisions T. 24 S. R. 2 W.

Chains		Chains
	Var. 16° 30' E.	
40,00	Set temporary 1/4 Sec. Cor	
80,70	Intersect T. boundary	
	of township 40 lks. W. of Cor.	
	to Secs. 4, 5, 32 & 33, from	
	which,	
	S. 0° 30' W. on true	
	line bet. Secs. 4 & 5,	4,50
40,70	Set trachyte 16x12x4 in.	40,00
	10 in. deep, with mound of	
	earth from 4 pits, each	
	24x12x12 in. marked 1/4 on	
	W. side for 1/4 Sec. Cor.	
80,70	The Cor. to Secs. 4, 5, 8 & 9.	80,00
	Land level prairie.	
	Soil 1st rate	
	No timber.	
	November 4th 1876.	
	J. G. Burnett.	

Salt Lake Meridian

Chains	
	November 10th 1876,
	By, T. C. Bailey,
	From the Cor. to Secs. 5, 6, 31 & 32 on South boundary of Township. I run,
	North bet. Secs. 31 & 32,
	Var. 16° 30' E,
4,50	Road bears N.E. & S.W.
40,00	Set boulder 12 x 9 x 6 in 8 in. deep, with mound of earth from 4 pits each 24 x 12 x 12 in, marked 1/4 on W. side for 1/4 Sec. Cor.
80,00	Deposited 3 small cobble stones, 1 notched, in mound of earth from 4 pits, each 24 x 12 x 12 in, and set a stake in S.E. pit, for cor to Secs, 29, 30, 31 & 32.
	Land level.

Subdivisions Tp. 34 S. R. 2 W.

Chains		Chains
0	Soil 1st rate, No timber	80,06
4	East on random line bet. Secs. 29 & 32, Var. 16° 30' E.	
40,00	Set temporary 1/4 Sec. Cor.	
51,00	Mark chains N. M.	
76,00	Brook runs N. M.	16,50
80,06	Intersect N. & S. line at Cor. to Secs. 28, 29, 32, & 33 from which, West on true line bet. Secs. 29 & 32,	40,00 67,00 79,34
40,03	Set white limestone 12 x 10 x 5 in. 8 in. deep, with mound of earth from 4 pits, each 24 x 12 x 12 in. marked 1/4 on N. side for 1/4 Sec. Cor.	39,34

2 W.

Chains 80,06 The cor. to Secs. 29, 30, 31 & 32,
Land level,
Soil Pr. rate,
No Timber,

West on random line
bet Secs. 30 & 31
Var. 16° 30' E.

16,50 Road bears N.E. & S.W.
40,00 Set temporary 1/4 Sec. Cor.
67,00 Indian trail bears N.E. & S.W.
79,34 Intersect West boundary of
township at Cor. to Secs. 25, 30,
35 & 36, from which,
East on true line bet
Secs. 30 & 31,
39,34 Deposited pint of pebbles
in mound of earth from 4
pits, each 24×12×12 in. for 1/4

h
33
×10×5
d
ch
1/4 on

440 410

Subdivisions Tp. 34 S. R. 2 W.

Chains	Sec, Cor,
77,34	The Cor. to Secs. 29, 30, 31 & 32, Land level prairie, Soil 1st rate, No timber,
	North bet, Secs. 29 & 30, Var. 16° 30' E,
38,25	Road bears N.E. & S.W.
40,00	Deposited small rock marked with a Cross (+) in mound of earth from 4 pits, each 24×12×12 in, for 1/4 Sec. Cor,
80,00	Deposited 3 small cobble stones, 1 notched, with mound of earth from 4 pits, each 24×12×12 in, & drove stake in S.E. pit, for Cor. to Secs. 19, 20, 29 & 30.

Salt Lake Meridian,

Chains,	Land level prairie,
	Soil 1st rate,
	No Timber,
	Easton random line bet,
	Secs, 20 & 29,
	Var, 16° 30' E,
31,00	Wash drains N.W.
32,00	" " "
40,00	Set temporary 1/4 Sec. Cor,
42,50	Brook in deep wash runs, N.W.
55,50	Wash drains N.W.
57,50	" " "
63,50	Road bears N.E. & S.W.
80,00	Intersect N. & S. line 50 lks,
	S. of cor, to secs, 20, 21, 28 & 29,
	from which,
	S, 89° 39' W, on true line
	bet, Secs. 20 & 29,

Subdivisions Tp. 34 S. R. 2 W.

Chains		Chains
40,00	Set Limestone 12, x 9 x 3 in., 7 in. deep, with mound of earth from 4 pits, each 24 x 12 x 12 in., marked 1/4 on N. side for 1/4 Sec. Cor.	39,24
80,00	The Cor. to Secs. 19, 20, 29 & 30, Land level, Soil Pr. rate, No timber,	79,24

West on random line bet. Secs. 19 & 30
Var. 16° 30' E.

40,00	Set temporary 1/4 Sec. Cor.	40,00
67,91	Sevier River runs N. 25 E.	
78.24	Trail bears N. E. & S. W.	
79,24	Intersect W. boundary of Tp. 15 lks. N. of Cor. to Secs. 19, 24, 25 & 30 from which, N. 89° 54' E. on true line	

Salt Lake Meridian

Chains,	bet. Secs. 19 & 30,
39,24	Set trachyte 12×8×7 in, 8 in, deep, with mound of earth from 4 pits, each 24×12×12 in, marked 1/4 on N. side for 1/4 Sec. Cor,
79,24	The Cor. to Secs. 19, 20, 29, & 30, Land level prairie, Soil 1st rate No timber,

North bet. Secs. 19 & 20
Var. 16° 30' E,

40,00	Set Limestone 12×8×7 in, 8 in, deep, with mound of earth from 4 pits, each 24×12×12 in, marked 1/4 on W. side, for 1/4 Sec. Cor, 20 lks. W. of a small wash, drains N.W.

Subdivisions Sec. 34 S. R. 2 N.

Chains		Chains
43,00	Same Wash Drains N. N.	39,60
80,00	Set Limestone 13x9x4 in.	40,00
	8 in. deep with mound of	84,10
	earth from 4 feet, each	
	24x12x12 in, marked 5	
	notches on E. & 3 on S.	
	edges for Cor to Secs,	40,05
	14, 18, 19 & 20,	
	Land level,	
	Soil Private	
	Timber,	
	November 10th 1846,	80,10
	J. C. Bailey	

November 10th 1846,
By J. G. Burrill,
East on random line
bet Secs. 14 & 20,
Var. 16° 30' E.

Salt Lake Meridian.

	Chains.	
	39,60	Brook runs N,
	40,00	Set temporary 1/4 Sec. Cor,
	80,10	Intersect N. & S. line at Cor, to Secs, 16, 17, 20 & 21 from which, West on true line bet, Secs, 17 & 20,
	40,05	Set Limestone (small) marked with a Cross (+) ~~1 in~~ mound of earth from 4 pits, each 24 x 12 x 12 in. for 1/4 Sec, Cor,
	80,10	The cor. to Secs, 17, 18, 19 & 20, Land level, Soil Pr rate, No timber,

West on random line bet, Secs, 18 & 19.
Var, 16° 30' E.

Subdivisions Tp. 34 S. R. 2 W.

Chains.		Chains,
40,00	Set temporary 1/4 Sec. Cor.	
44,24	East fork Sevier river 10 lks. wide runs N.	40,00
79.16.	Intersect Guide Meridian 13 lks, South of the cor. to Secs, 18 & 19. from which, S, 89° 54' E, on true line, bet, Secs, 18 & 19,	62,5
39.16	Set trachyte 12 x 9 x 9 in, 8 in. deep, marked 1/4 on N. side, & raised mound of earth from 4 pits, each 24 x 12 x 12 for 1/4 Sec. Cor.	80,0
79.16	The cor. to Secs, 17, 18, 19 & 20 Land level & grassy, Soil 1st rate, No Timber,	

BOOK-A-149

Salt Lake Meridian

Chains, North bet. Secs. 17 & 18,
Var. 16° 30' E,

40,00 Set Sandstone 14x8x4 in, 9 in. deep, marked 1/4 on W. side & raised a mound of earth from 4 pits, each 24x12x12 in, for 1/4 Sec. Cor,

62,50 East for 16 Denier river 5 lks wide runs N.E.,

80,00 Set red sandstone 13x10x9 in, 8 in. deep, with mound of earth from 4 pits each 24x12x12 in, marked 5 notches on E. & 4 on S. edges, for Cor. to Secs, 7, 8, 17 & 18

Land level,
Soil rich,
No timber.

Subdivisions Tp. 34 S. R. 2 W.

Chains		Chains
	East on random line bet. Secs. 8 & 17,	
	Var. 16° 30' E.	40,00
17,50	E. fork Sevier river runs N.E.	50,00
34,00	Wash drains N.	61,50
40,00	Set temporary 1/4 Sec. Cor.	
45,00	Wash drains N.W.	79,12
79.78"	Intersect N. & S. line at Cor. to Secs. 8, 9, 16 & 17, from which,	
	West on true line bet. Secs. 8 & 17,	39,12
39.89	Set boulder 15 x 11 x 6 in. 10 in. deep, with mound of earth from 4 pits each 24 x 12 x 12 in. marked 1/4 on N. side for 1/4 Sec. Cor.	79,12
79.78	The Cor. to Secs. 7, 8, 17, & 18, Land level, Soil 1st rate, No Timber.	

Salt Lake Meridian

Chains,	Weston random line bet. Secs. 7 & 18,
	Var. 16° 30' E,
40,00	Set temporary 1/4 Sec. Cor,
50,00	Foot of Horse shoe Ridge bears N. & S.
61,50	Horse shoe ridge bears N. & S. north end of bend,
79,12	Intersect W. boundary of Tp. 19 lks. S. of Cor. to Secs. 7, 12, 13, & 18, from which,
	S. 89° 54' E. on true line bet. Secs. 7 & 18,
39,12	Set trachyte 10x10x7 in. 8 in. deep with mound of stones, marked 1/4 on N. side, for 1/4 Sec. Cor,
79,12	The cor. to Secs. 7. 8. 17. & 18,
	Land rolling hills,
	Soil 2nd rate,
	Timber cedar & pine,

Subdivisions Tp. 34 S. R. 2 W.

Chains		Chains
	North bet. Secs. 7 & 8,	40,00
	Var. 16° 30' E,	62.25
40,00	Set trachyte stone 10x10x8 in, 6 in. deep, marked 1/4 on W. side, raised mound of earth from 4 pits, each 2x12x12 in, for 1/4 Sec. Cor.	80,25
61,00	Point of ridge bears E, 14 chs. & W,	40,13
80,00	Set sandstone 10x10x8 in, 6 in. deep, marked 5 notches on E. & S. edges, raised mound of earth from 4 pits, each 2x12x12 in, for cor. to Secs, 5, 6, 7, & 8,	80,25
	Land level prairie	
	Soil private,	
	No timber,	
	East on random line bet. Secs. 5 & 8,	25,00
	Var. 16° 30 E	40,00

Salt Lake Meridian

Chains	
40,00	Set temporary 1/4 Sec, Cor,
62.25	Sevier river 10 lks, wide 10 in, deep, runs N,
80,25	Intersect N, & S, line at Cor, to Secs, 4.5.8 & 9, from which,
	West on true line bet, Secs 5 & 8,
40,13	Set Artemesia post 4 ft long 3x3 in, in mound of earth from 4 pits each 24x12x12 in, for 1/4 Sec, Cor,
80,25	The cor, to Secs, 5, 6, 7 & 8,
	Land level prairie
	Soil Pt rate,
	No Timber

West on random line bet, Secs, 6 & 7,

Var, 16° 30' E,

25,00	Point of hill bears S,
40,00	Set temporary 1/4 Sec. Cor,

576

Subdivisions Tp. 34 S. R. 2 W.

Chains.	
69.50	Foot of hill, ascend,
79.04	Intersect N. boundary of Tp, at Cor. to Secs, 1, 6, 7, & 12, from which,
	East on true line bet, Secs. 6 & 7,
39.04	Set limestone 10 x 8 x 6 in, 6 in, deep, with mound of stones marked 1/4 on N. side for 1/4 Sec. Cor.
79.04	The cor, to Secs, 5, 6, 7, & 8, Land level, Soil 1st rate, No timber.

North on random line bet, Secs. 5 & 6, Var, 16° 30' E,

40.00	Set temporary 1/4 Sec. Cor,
60.50	Foot of hill, trav E. & W.
80.00	Intersect N. boundary of Tp, at Cor, to Secs, 5, 6, 31, & 32, from which,

Salt Lake Meridian

Chains,	
	South on true line bet. Secs. 5 & 6,
40,00	Set Sandstone 12 x 8 x 6 in, 8 in. deep, with mound of earth from 4 pits, each 24 x 12 x 12 in, marked 1/4 on W side for 1/4 Sec, Cor,
80,00	The cor to Secs, 5. 6. 7. & 8,

Land mostly level prairie

Soil 1st rate,

No Timber,

Nov, 10th 1876. J. G. Burrill,

General Description

The lands in this Tp, are mostly level prairie, Soil 1st rate, embracing the central portion of Emery Valley,

It contains one settler, The lands are agricultural irrigable from the East fork of the Sevier river and clay creek,

T. C. Bailey,

U. S. Deputy Surveyor,

424

Surveyor Generals Office Utah Ty.
Salt Lake city February 10th 1877

The forgoing field notes of the survey of the South Boundary and Subdivision Lines of Township 34 South Range 2 West of the Salt Lake meridian Utah Territory executed by Briley and Burrill under their Joint Contract No 73 of Sept 4th 1876, in the month of November 1876 having been critically examined the necessary corrections and explanations made, the said field notes and the surveys they describe are hereby approved.

Frastus Kimball
Surveyor General

BOOK-A-145 No 13

S. C. Examined by M. E. Burgess. C. C.

Compiled BYK

Field Notes

of

the Survey of the

South & North boundaries

of

Township 34 South Range 3 West

of

The Salt Lake Meridian

Utah Territory

By

J. G. Burrill,

Under Joint Contract of Bailey & Burrill

No 13

dated Sept. 4th 1896,

Survey Commenced Nov. 9th 1896,

Survey Completed Nov. 11th 1896,

21,

30,

31.

40,

80,

November 11th 1876,

By. J.G. Burrill,

I find it impracticable to reach the 7th Standard South bet, Rangs 2 & 3 West,

I therefore from the Cor, to Tps, 34 & 35 S, Rs, 2 & 3 West, run, West on true line bet,

Secs, 1 & 36,

Var, 16°30' E,

21,00 Enter meadow, bears, N, 15 chs, & S,

30,30 E, fork of Sevier River 40 lks, wide 10 in, deep, runs N,

31.90 Road N and S.

40,00 Leave meadow which for about 5 chs, back going N, & N.W, 10 chs, sloughy, Set trachyte 16x10x10 in, 10 in, deep, with mound of stones marked 1/4 on N, side for 1/4 Sec, Cor,

80.00 Set trachyte 9x8x8 in, 5 in deep

South boundary Tp. 34 S. R. 3 W.

Chains,	with mound of stones marked 1 notch on E, & 5 on W, sides for Cor. to Secs. 1, 2, 35 & 36, Land level prairie Soil 1st rate, No Timber,	Chain
	West on true line bet. Secs. 2 & 35 Var. 16° 30' E.	40,0
40,00	Set trachyte 8 x 8 x 8 in, 4 in, deep, with mound of earth from 4 pits, each 24 x 12 x 12 in, marked 1/4 on N. side for 1/4 Sec. Cor.	52,5 65,0 80,0
80,00	Set trachyte 8 x 8 x 8 in, 4 in, deep with mound of earth from 4 pits, each 24 x 12 x 12 in, marked 2 notches on E, & 4 on W, edges	

3 W, Salt Lake Meridian

10 chains,		for Cor, to Secs, 2, 3, 34 & 35; Land level prairie Soil private, No timber,
		West on true line bet Secs, 3 & 34; Var, 16°30' E,
	40,00	Set Sandstone 14x10x5 in, 8 in, deep, with mound of stones, marked 1/4 on N, side for 1/4 Sec Cor,
	52,50	Enter long leaf pine Timber,
	65,00	Enter hills bear N. E & S. W.
	80,00	Set Lime Silicate 18x12x6 in, 12 in deep with mound of stones marked 3 notches on E, & W, edges for Cor, to Secs, 3, 4, 33 & 34. Land mostly level,

South boundary Tp. 34 S. R. 3 W.

Chains		Chains
	Soil poor rate,	
	Timber, long leaf pine,	
	Post on true line bet.	
	Secs. 4 & 33,	
	Var. 16° 30' E.	40,00
40,00	Set limestone silicate 18x15x6	
	in, 12 in, deep, with mound of	
	stones marked 1/4 on N, side	
	for 1/4 Sec, Cor,	63,22
80,00	In Glade, Set Lime silicate	63,92
	20x14x4 in, 15 in, deep, with	65,50
	mound of stones marked 4	80,00
	notches on E, & 2 on N, edges,	
	for cor, to Secs, ~~for cor to Secs,~~	
	4, 5, 32 & 33,	
	Land gently undulating & level	
	upland,	
	Soil poor rate,	

Salt Lake Meridian

Chains	Timber, long leaf pine
	West on true line bet, Secs, 5 & 32, Var, 16°30' E,
4,00	Set Lime Silicate 12x10x10 in, 8 in, deep with mound of stones, marked 1/4 on N, side for 1/4 Sec, Cor,
63,25	Long leaf pine 20 in dia, in line,
63,92	" " " 26 " " "
65,50	" " " 28 " " "
80,00	Set Lime Silicate, 15x8x6 in, 10 in, deep, with mound of stones, marked 5 notches on E, & 1 on Wedges for Cor, to secs, 5, 6, 31, & 32, from which,
	Cedar 10 in, dia, bears N

South boundary Tp. 34 S, R. 3 W,

Chains,	30 E, 65 lks, dist, marked D, 34 S, R, 3 W, S, 32, B.T.	Chains
	A pine 12 in, dia bears S, 80 W, 48 lks, dist, marked T, 35 S, R, 3 W, S, 6 B.T.	79,4
	Land rolling,	
	Soil 1st rate,	
	Timber, long leaf pine & Cedar,	
	West on true line bet,	
	Secs, 6 & 31,	
	Var, 16° 30' E,	
34,50	Panquitch Road & trail bears N.E. & S.W,	
40,00	Set trachyte 16×12×8 in, 10 in, deep, with mound of stone, marked 1/4 on N. side for 1/4 sec, Cor, from which,	
	A pine 28 in, dia, bears,	

3 W.

Salt Lake Meridian.

rked
B.T.
S. 80
d T.

edar,

E,
ail

0 in,
ne,
for 1/4

rs,

Chains,

79,43

S. 80 E, 35 lks. dist, marked 1/4 S. B.T.
(Allowing for Convergency)
Set trachyte 18×14×10 in, 12 in, deep, with mound of stones, marked 6 notches on N. S. E. & W. edges, for cor. to Tps, 34 & 35 S, Rs, 3 & 4 W,
Land rolling,
Soil 1st rate,
Timber long leaf pine,
Nov, 11th 1876,
J. G. Burrill,

November 7th 1876,
By J. G. Burrill,
As the West boundary of this township cannot be run, therefore from the Cor. to Tps, 33 & 34 S.

North boundary Tp. 34 S. R. 3 W.

Chains		Chains
	Rs. 2 & 3 W, Set by J. C. Bailey on the 31st Oct, 1876, I run, West on true line bet, Secs, 1 & 36,	2,00
	Var, 16°30' E,	40,00
40,00	Set trachyte stone 14×8×8, 9 in, deep, marked 1/4 on N, side, & raised mound of Stones for 1/4 Sec, Cor,	80,00
80,00	Set trachyte stone 10×12×17 in, 12 in, deep, marked 1 notch on E & 5 on W, edges, & raised mound of stones for cor, to Secs, 1, 2, 35 & 36,	
	Land gentle Ascent West,	
	Soil Pr rate,	
	Timber Scattering pine,	

Salt Lake Meridian

Chains,	West on true line bet,
	Secs, 2 & 35,
	Var, 16°30' E,
2,00	Ravine drains S.E,
40,00	Set trachyte stone 13.x11x7 in,
	9 in, deep, marked 1/4 on N,
	side, & raised mound of stones,
	for 1/4 Sec, Cor,
80,00	Set trachyte stone 16x8x8 in,
	11 in, deep, marked 2 notches
	on E, & 4 on W, edges, & raised
	mound of stones for Cor, to
	Secs, 2, 3, 34 & 35,
	Land nearly level,
	Soil 1st rate
	No timber.
	Note; On account of the
	Mountains I abandon the
	line here,
	Nov, 7th 1876, J.G. Burrill (Sur)

For General Description and Approval see end of Subdivision Notes, of Sec, 34 S, R, 3 W,

BOOK-A-149

No 14 437 ok

Examined by M. T. Burgess. C. C.

Campoe BTK

Field Notes

of

the Survey of the,

Subdivision lines,

of

Township 34 S. Range 3. West,

of,

the Salt Lake Meridian

Utah Territory,

By,

J. P. Burrill,

Under Joint Contract of Bailey & Burrill,

No 78

dated Sept. 4th 1876,

Survey commenced Nov. 11th 1876,

Survey Completed Nov, 16th 1876,

438

Township 34 South R. 3 West



40,00

80,00

BOOK-A-149

Township 34 South R. 2 West

6	422	5	406	4	395	3	384	2	383	1	
	421		420		405		394		382		
7	420	8	404	9	394	10	381	11		12	
	419		418		403		393		380		
18	417	17	402	16	392	15	378	14		13	
	415		414		401		391		378		
19	413	20	400	21	390	22	376	23		24	
	412		411		399		389		375		370
30	410	29	399	28	388	27	373	26	369	25	
	409		408		398		386		372		368
31	407	32	397	33	385	34	371	35	367	36	
355		356		357		358		360		361	

November 11th 1876,

By. J.G. Burrill,

I begin at the cor. to Secs, 1, 2, 35 & 36, on South boundary of township & run,

North bet. Secs, 35 & 36,

Var, 16° 30' E,

40,00 Set trachyte 10 x 9 x 6 in, 5 in, deep, with mound of stones marked 1/4 on W side for 1/4 Sec, Cor,

80,00 Set trachyte 9 x 8 x 8 in, 5 in, deep, with mound of stone marked 1 notch on E, & S, edges, for Cor, to Secs, 25, 26, 35 & 36,

Land level prairie,

Soil Pt rate,

No timber,

4

Subdivisions Tp. 34 S. R 3 W.

Chains,		Chain
	East on random line bet. Secs, 24 & 25, Var. 16° 30' E,	
0,50	Foot hills, Enter Emery Valley flat,	25,0
40,00	Set temporary 1/4 Sec, Cor,	
80,10,	Intersect Guide Meridian 24 lks, N, of Cor, to Secs, 19, 24, 25 & 30, from which, N, 89° 53' W, on true line bet. Secs, 24 & 25,	40,0
40,05	Set Sandstone 14 x 8 x 6 in, 8 in, deep, with mound of stones, marked 1/4 on N, side for 1/4 Sec, Cor,	80,0
80,10	The Cor, to Secs, 23, 24, 25 & 26, Land level Prairie Soil Pr rate, No timber, November 11th 1876,	

Salt Lake Meridian

	Chains,	November 13th 1876,
		North bet. Secs, 23 & 24,
		Var, 16°30' E,
flat,	25,00	Enter flat at mouth of basin,
or,		W, of line,
ian	40,00	Set Sandstone 12, x 8 x 6 in, 8 in,
1,25 & 30,		deep, with mound of stones,
		marked 1/4 on W, side for 1/4
is		Sec, Cor,
	80,00	Set Sandstone 13 x 7 x 6 in, 8 in,
in,		deep, with mound of stones,
of		marked 1 notch on E & 3 on,
side		S, edges, for cor, to Secs, 13, 14,
		23 & 24,
& 26,		Land mostly level,
		Soil Prorate,
		Timber, Scattering Cedar,

Subdivision Sp. 34 S. R. 3. W.

Chains,		Chains,
	East on random line bet, Secs, 13 & 24, Var, 16° 30' E,	49,00
20,00	Mouth of open hollow heading E, Ascend in hollow,	
40,00	Set temporary 1/4 Sec, Cor,	53,00
80,25	Intersect Guide Meridian 29 lks, N of Cor, to Secs, 13, 18, 19 & 24,	65,00
	from which, N, 89° 48' W, on true line bet, Secs, 13 & 24,	80,00
40,13	Set stake 24x2x2 ins, 12 ins, above ground, 2 in mound of earth from 4 pits, each, 24x12x12 ins for 1/4 Sec, Cor,	
80,25	Thence to Secs, 13, 14, 23 & 24, Land level, Soil 1st rate, Timber, Scattering pinion pine,	

Salt Lake Meridian

Chains,	North bet, Secs, 13 & 14, Var, 16°30' E,
40,00	Set Sandstone 12x10x8 in, 8 in, deep, with mound of stones, marked 1/4 on W, side for 1/4 Sec, Cor,
53,00	Foot of ridge bears N. E & S. W,
65,00	Top of same,
80,00	Set limestone 10x8x7 in, 6 in, deep, with mound of stones, marked 1 notch on E, & 4 on S, edges, for Cor, to Secs, 11, 12, 13 & 14, from which,
	A pine 10 in, dia, bears S, 80, E, 58 lks, dist, marked T, 34, S, R, 3 W, S, 13, B.T,
	A cedar 5 in, dia, bears S, 80 W, 112 lks, dist, marked S, 14, B.T,
	Land rolling & level,
	Soil 2nd rate,
	Timber, Scattering pine & Cedar.

446

Subdivisions Tp. 34 S. R. 3 W.

		Chains
	East on random line	
	bet. Secs. 12 & 13,	
	Var. 16°30' E.	30,00
40,00	Set temporary 1/4 Sec. Cor.	40,00
80,49	Intersect Guide Meridian	
	20 lks. S. of Cor. to Secs. 7, 12,	
	13 & 18, from which,	
	S. 89° 51 W. on true line	44,00
	bet. Secs. 12 & 13,	
40,25	Set stake 2 ft x 2 x 2 in., 12 in.	
	above ground, in mound	80,00
	of earth from 4 pits, each	
	2 ft x 12 x 12 in., marked 1/4 on	
	N. side for 1/4 Sec. Cor.	
80,49	The Cor. to Secs. 11, 12, 13 & 14,	
	Land rolling & broken,	
	Soil 2nd rate,	
	Timber, Scattering pine & cedar,	

Salt Lake Meridian,

Chains,	North bet. Secs. 11 & 12, Var. 16°30' E,
30,00	Leave cedar & pine,
40,00	Set trachyte 12x8x4 in, 8 in, deep, with mound of stone, marked 1/4 on W. side, for 1/4 Sec. Cor,
44,00	Trail in hollow bears N.E. & S.W. foot of ridge, gently undulating prairie,
80,00	Set sandstone 14x10x4 in, 10 in, deep, with mound of stones, marked 1 notch on E. & 5 on S. edges, for cor. to Secs. 1, 2, 11 & 12,

Land rolling,
Soil 2nd rate,
No timber

Subdivisions Tp. 34 S. R. 3 W.

Chains		Chains
	East on random line bet. Secs. 1 & 12,	
*	Var. 16° 30' E.	
40,00	Set temporary 1/4 Sec. Cor.	31,25
80,78	Intersect Guide Meridian at the Cor. to Secs. 1, 6, 7 & 12,	
	from which,	40,00
	West on true line bet.	79,50
	Secs. 1 & 12,	80,20
40,39	Set trachyte 18 x 9 x 5 in. 12 in. deep, with mound of stones marked 1/4 on N. side for 1/4 Sec. Cor.	
80,78	The cor. to Secs. 1, 2, 11 & 12,	40,20
	Land rolling hills	
	Soil 2nd rate,	
	Timber, Scattering Cedar,	
		80,20

Salt Lake Meridian.

Chains,	North on random line bet, Secs, 1 & 2, Var, 16° 30' E,
31,25	Shirts creek, 5 lks, wide 6 in, deep, heads S.W, 20 chs, then N.W, runs E,
40,00	Set temporary 1/4 Sec, Cor,
79,50	Dry Gulch drains E,
80,20	Intersect N, boundary of Tp, 95 lks, W, of Cor, to Secs, 1, 2, 35 & 36, from which, S, 0° 41 W, on true line, bet, Secs, 1 & 2,
40,20	Set Sandstone 12 x 8 x 7 in, 8 in, deep, with mound of stones, marked 1/4 on W side for 1/4 Sec, Cor,
80,20	The Cor, to Secs, 1, 2, 11, & 12, Land gently rolling, Soil Pt rate, Timber, Scattering Cedar,

Subdivisions Tp. 34 S, R. 3 W,

Chains,		Chains,
	From the Cor. to Secs, 2, 3, 34 & 35, on South boundary of township, Trav,	
	North bet, Secs, 34 & 35	40,00
	Var, 16° 30' E,	80,00
40,00	Set trachyte 14×12×8in, 8in, deep, with mound of stones, marked 1/4 on W, side, for 1/4 Sec, Cor,	40,00
80,00	Set trachyte 13×6×6in, 8in, deep, with mound of stones, marked 2 notches on E & 1 on S, edges for cor, to Secs, 26, 27, 34 & 35, About 10ch, to foot of hills, bears E, & W,	80,00
	Land level prairie	
	Soil Mixed,	
	No timber,	

Salt Lake Meridian

Chains,	East on random line bet, Secs, 26 & 35, Var, 16° 30' E,
40,00	Set temporary 1/4 Sec, Cor,
80,00	Intersect N, & S, line at Cor, to Secs, 25, 26, 35 & 36, from which, West on true line bet, Secs, 26 & 35,
40,00	Set trachyte 12x7x6 in, 8 in, deep, with mound of earth from 4 pits each 24x12x12 in, marked 1/4 on N, side for 1/4 Sec, Cor,
80,00	The Cor, to Secs, 26, 27, 34 & 35, S, W, edge of Slades Herd House bears N, 25° 30' E, 20 chs, Land level prairie Soil 2nd rate, No timber,

Subdivisions Tp. 34 S. R. 3 W.

Chains,	North bet, Secs, 26, & 27,	Chains,
	Var. 16° 30' E,	
11,75	Cottonwood creek, runs N.E,	
18,00	Spring branch runs S.E, Slades	40,00
	Houses W. 200 eks,	62,50
40,00	Set trachyte 12×10×4 in, 8 in,	
	deep, with mound of stones	76,00
	marked 1/4 on W, side for 1/4	80,00
	Sec, Cor,	
80,00	Foot of S.E, slope of Basin,	
	hills, Set trachyte 12×8×6	
	in, 8 in, deep, with mound of	40,00
	earth from 4 pits each, 24×	
	12×12 in, marked 2 notches	
	on E, & 2 on S, edges for, Cor,	
	to Secs, 22, 23, 26, & 27,	80,00
	Land rolling,	
	Soil 2nd rate,	
	Timber Scattering pine,	
	November, 13th 1876,	

Salt Lake Meridian,

November 14th 1876,

Chains,	East on random line
	bet, Secs, 23, & 26,
	Var 16° 30' E,
40,00	Set temporary 1/4 Sec, Cor,
62,50	Leave flat Basin at foot of Ridge,
76,00	Top of ridge bears N, & S,
80,00	Intersect N, & S, line at Cor, to Secs, 23, 24 25 & 26, from which,
	West on true line bet,
	Secs, 23 & 26,
40,00	Set trachyte 12 x 10 x 8 in, 8 in deep, with mound of stones, marked 1/4 on W, side for 1/4 Sec, Cor,
80,00	The cor, to Secs, 22, 23, 26, & 27,
	Land rolling hills,
	Soil 2nd rate,
	Timber Scattering cedar,

Subdivisions Tp. 34 S. R. 3 W.

Chains		Chains
	North bet, Secs, 22 & 23,	40,00
	Var, 16°30' E,	60,00
40,00	Set trachyte 10x8x4 in, 6 in, deep, with mound of stones marked 1/4 on N, side for 1/4 Sec Cor,	79,90,
80,00	Set trachyte 14x8x5 in, 8 in, deep, with mound of stones marked 2 notches on E & 3 on S, edges for cor, to Secs, 14, 15, 22 & 23,	39,95
	Land sloping hills, Soil poor rate, Timber, Scattering pinion pine & cedar,	79,90,
	East on random line bet, Secs, 14, & 23, Var, 16°30' E	30,00

Salt Lake Meridian.

Chains	
40.00	Set temporary 1/4 Sec. Cor,
60.00	Leave basin, hills bear N.E. & S.W,
79.90,	Intersect N. & S. line at Cor, to Secs, 13, 14, 23 & 24 from which, Western true line bears Secs, 14 & 23,
39.95	Set stake 24 x 2 x 2 in, 12 in, above ground in mound of earth from 4 pits each, 24 x 12 x 12 in, marked 1/4 on N. side for 1/4 Sec. Cor,
79.90.	The cor. to Secs, 14.15, 22 & 23, Land mostly level, Soil Sandy, Timber Scattering pine,

North bet, Secs, 14 & 15, Var, 16° 30' E,

30.00	Ridge bears N.E. & S.W.

Subdivisions Tp. 34 S., R. 3 W.

Chains		Chains
40,00	Set Limestone 10x10x6 in, 6 in, deep, with mound of stones marked 1/4 on W. side for 1/4 Sec. Cor,	
80,00	Set trachyte 14x10x9 in, 9 in, deep, with mound of stones, marked 2 notches on E. & 4 on S. edges, for Cor to Secs. 10, 11, 14, & 15,	39.90
	Land level uplands, Soil Private, Timber,	79.80
	East on random line bet. Secs. 11 & 14, Var. 16°30' E,	
40,00	Set temporary 1/4 Sec. Cor,	
45,00	Enter cedars,	
79.80	Intersect N. & S. line 20 lks.	

Salt Lake Meridian

Chains,	N. of Cor. to Secs. 11, 12, 13, & 14 from which,
	N. 89° 51 W. on true line bet. Secs. 11 & 14,
39.90	Set Sandstone 12 x 8 x 7 in. 8 in. deep, with mound of earth from 4 pits, each 24 x 12 x 12 in. marked 1/4 on N. side for 1/4 Sec. Cor.
79.80	The cor. to Secs. 10, 11, 14 & 15,
	Land W. Slope,
	Soil 2nd rate,
	Timber, Scattering cedar,

As the line will strike the mountains in less than 80.00 Chs. I run,

West on true line bet. Secs 10 & 15

Subdivisions Tp. 34 S. R. 3 W.

Chains,	Var. 16° 30' E.
32,00	Foot of mountains bear N.W. & S.E. Ascend,
40,00	Set trachyte 11×10×4 in, 8 in, deep, with mound of stone marked 1/4 on N. side for 1/4 Sec. Cor,
	Land rolling,
	Soil 2nd rate,
	Timber, Scattering Cedar,
	Tabandon line here,

North bet. Secs. 10 & 11,

	Var. 16° 30' E.
31,00	Gully drains E.
40,00	Set trachyte 10×10×8 in, 6 in, deep, with mound of stone marked 1/4 on N. side, for 1/4 Sec. Cor.

Chan
8,0

40,0
79,7

Salt Lake Meridian

Chains, 8,00	Set trachyte 14x10x9in, 8in, deep, with mound of stones marked 2 notches on E, & 5 on S, edges, for cor. to Secs, 2, 3, 10 & 11,
	Land undulating eastward slope,
	Soil Pt rate
	Timber, Scattering cedar & pine,
	East on random line bet, Secs, 2 & 11,
	Var. 16° 30' E,
40,00	Set temporary 1/4 Sec, Cor,
79,75	Intersect N, & S, line 18 lks, S, of Cor, to Secs, 1, 2, 11, & 12, from which,
	S, 89° 52 W, on true line, bet. Secs, 2 & 11,

Subdivisions Tp. 34 S. R. 3 W

Chains		Chains
39.88	Set trachyte 10x9x6 in, 6 in, deep, with mound of stones, marked 1/4 on N, side for 1/4 Sec. Cor,	
49.45	The Cor. to Secs. 2.3.10 & 11, Land rolling hills, Soil 2nd rate, Timber, Scattering Cedar,	
	As the line will strike the mountains in less than 80 chs, Iron,	15,00
	West on true line bet,	40,00
	Secs. 3 & 10,	59,00
	Var. 16°30' E,	80,00
25,00	Foot of mountains bear N. & S. Ascend,	
40,00	Set trachyte 12x9x5 in, 8 in, deep, with mound of stones,	

Salt Lake Meridian

Chains,	marked 1/4 on N. side for 1/4 Sec. Cor,
	Land rolling,
	Soil 2d rate,
	Timber, Scattering pine,
	Note; I abandon line here,
	North on random line bet,
	Secs. 2 & 3,
	Var. 16° 30' E,
15,00	Shirts Creek heads N.W,
	meanders easterly,
40,00	Set temporary 1/4 Sec. Cor,
57,00	Gulch drains E,
80,00	Intersect North boundary of
	township at Cor. to Secs. 2, 3,
	34 & 35, from which,
	South on true line bet,
	Secs. 2 & 3,

Subdivisions Tp. 34 S. R. 3 W.

Chains, 40,00	Set trachyte 14x10x8 in, 9 in, deep, with mound of stones marked 1/4 on N. side for 1/4 Sec. Cor,	Chains 40,00
80,00	The Cor. to Secs. 2, 3, 10 & 11, from which,	49,50
	A line, large bushy cedar, bears N. 88 W. 2,90 chs, disk, marked T. 33 S. R. 3 W. S. 34. B.T.	53,21
	Land gently rolling slope, facing E,	80,00
	Soil 2nd rate	
	Timber, Scattering pine & cedar,	

From the Cor. to Secs. 3, 4, 33 & 34 on South boundary of Tp.

Run,

North bet. Secs. 33 & 34.

Salt Lake Meridian.

Chains	
	Var, 16° 30' E,
49,00	Set trachyte 16×14×10 in, 10 in, deep, with mound of stones marked 1/4 on N. side for 1/4 Sec, Cor,
49,50	Foot of hills, timber bench bears E, & W,
53,21	Indian trail bears N.E, & S.W,
94,00	S, fork Cottonwood creek (dry) drains N.E, heads S.W,
80,00	Set trachyte 12×10×10 in, 8 in, deep, with mound of stones marked 3 notches on E, & 1 on S, edges for Cor, to Secs, 27, 28, 33 & 34, from which,
	Spruce 36 in, dia, bears N, 35 E, 35 lks, dist, marked T. 34 S, R, 3 W, S, 27, B.T,
	Spruce 26 in, dia, bears S. 50 E, 92 lks, dist, marked S. 34 B.T.

Subdivisions Tp. 32 S. R. 3 W.

Chains, Land, undulating & hilly,
Soil 1st rate,
Timber, Scattering Pine,

East on random line
bet. Secs. 27 & 34,
Var. 16° 30' E,

38,00 N. fork Cottonwood creek, runs S.E. forks, about 50 lks. S. one fork, heads S. W.
40,00 Set temporary 1/4 Sec. Cor.
48,50 Cottonwood Creek, 15 lks. wide runs N.E.
59,00 " " " " " " S.E.
61,00 " " " " " " N.E.
63,00 Road bears N.E. & S.W.
80,00 Intersect N. & S. line at Cor. to Secs. 26, 27, 34 & 35, from which,

West on true line

Chai
40,
80,
40,
48,1
80,

Salt Lake Meridian

Chains,	bet, Secs, 27, & 34,
40,00	Set trachyte 13x8x5 in, 8 in, deep, with mound of stones, marked 1/4 on N, side, for 1/4 Sec, Cor,
80,00	The Cor, to Secs, 27, 28, 33 & 34,
	Land gently rolling
	Soil Pt rate,
	Timber, Scattering pine,

North bet, Secs, 27, & 28,
Var. 16° 30' E,

40,00	Set trachyte 12x10x5 in, 8 in, deep, with mound of stones marked 1/4 on W, side, for 1/4 Sec, Cor,
48,10,	N, fork Cottonwood Creek, runs N.E, heads N, 45 W,
80,00	Set trachyte 12x8x7 in, 8 in, deep, with mound of stones

Subdivisions Tp. 34 S. R. 3 W.

Chains,	marked 3 notches on E,	Chains, 78,00,
	& 2 on S. edges, for Cor to	80,00
	Secs. 21, 22, 27 & 28, from which,	
	A pine 9 in. dia. bears N.	
	45, E. 30 lks. dist. marked	
	T. 34 S. R. 3 W. S. 22 B.T.	
	A cedar 12 in. dia. bears N.	40,00
	58 W. 40 lks. dist. marked	
	S. 21 B.T.	
	Land S 1/2 level, N 1/2 rolling,	
	Soil 1st & 2nd rate,	
	Timber, Scattering cedar	80,00
	& pinion pine on N. 1/2,	
	November 14th 1896.	
	November 15th 1896,	
	East on random line let,	
	Secs. 22 & 27,	
	Var. 16° 30' E,	
40,00	Set temporary 1/4 Sec. Cor,	40,00

Salt Lake Meridian

Chains,	
78,00,	Enter Basin,
80,00	Intersect N. & S. line 30 lks. S. of Cor. to Secs. 22, 23, 26, & 27, from which, S. 89° 47' W. on true line bet. Secs. 22, & 27,
40,00	Set charred stake 2x4x2 in, 12 in. above ground in mound of earth from 4 pits, each, 2x4 x 12x12 in, marked 1/4 on W. side for 1/4 Sec. Cor,
80,00	The cor. to Secs, 21, 22, 27, & 28, Land rolling hills, Soil 2nd rate, Timber, Scattering pine & cedar,

North bet. Secs. 21 & 22,
Var. 16° 30' E,

40,00 Set trachyte 12x8x6 in, Sin,

Subdivisions Tp. 34 S, R. 3 W.

Chains	
	deep, with mound of stones marked 1/4 on W, side, for 1/4 Sec, Cor,
5200	Bench N. E. & S. W.
80,00	Set trachyte 14 x 10 x 6 in, 8 in, deep, with mound of stones, marked 3 notches on E, & S, edges, for Cor, to Secs, 15, 16, 21, & 22,
	Land rolling bench, Soil 1st rate, fine grass, No Timber,
	East on random line bet, Secs, 15, & 22, Var, 16° 30' E,
30,00	Leave high bench, bears, N.E. & S.W.
40,00	Set temporary 1/4 Sec. Cor,
50,00	Indian trail bears N.E,

Salt Lake Meridian

Chains,	& S.W.
80,00	Intersect No S line at Cor, to Secs, 14, 15, 22 & 23, from which,
	West on true line bet,
	Secs, 15 & 22,
40,00	Set trachyte 12 x 7 x 6 in, 8 in, deep, with mound of stone, marked 1/4 on N, side for 1/4 Sec, Cor,
80,00	The cor, to Secs, 15, 16, 21, & 22,
	Land rolling,
	Soil Pr rate,
	No Timber,
	North bet, Secs, 15, & 16,
	Var, 16° 30' E,
40,00	Foot of Mountains,
	Set trachyte 12 x 9 x 7 in, 8 in,

Subdivisions, Tp. 34 S, R. 3 W,

Chains,		Chain
	deep, with mound of stones, marked 1/4 on W. side for 1/4 Sec, Cor,	80,0
	Land rolling,	
	Soil 1st rate, fine grass,	
	No Timber,	
	Note; I abandon line here,	
	From the Cor. to Secs, 4, 5, 32 & 33, on South boundary of township, I run,	
	North bet, Secs, 32, & 33,	
	Var, 16° 30' E,	
15,00	Road bears E, & W,	40,00
40,00	Set trachyte 10x10x6 in, 6 in, deep, with mound of stones, marked 1/4 on W, side, for 1/4 Sec, Cor,	80,40
49,00,	S, fork Cottonwood Creek,	

Salt Lake Meridian

Chains,	(dry) runs N. of E,
80,00	Set trachyte 13x8x6 in, 8 in, deep, with mound of stones marked 4 notches on E, & 1 on S, edges, for cor, to Secs, 28, 29, 32 & 33,
	Land rolling,
	Soil 2nd rate,
	Timber Scattering pine,
	East on random line bet,
	Secs, 28 & 33,
	Var, 16° 30' E,
40,00	Set temporary 1/4 Sec, Cor,
80,40	Intersect N & S, line 43 lks,
	N, of cor, to Secs, 27, 28, 33 & 34,
	from which,
	N, 89° 42' W, on true line
	bet, Secs, 28 & 33,

34 4½

Subdivisions Tp. 34 S. R. 3 W.

Chains,		Chains
40,20	Set trachyte 12 x 9 x 4 in, 8 in, deep, with mound of stones, marked 1/4 on N. side for 1/4 Sec. Cor,	80,00,
80,40	The Cor. to Secs. 28, 29, 32, & 33, Land level, Soil Pt. rate, No Timber,	
	North bet. Secs. 28 & 29, Var. 16° 30' E.	
40,00	Set trachyte 14 x 10 x 5 in, 9 in. deep, with mound of stones, marked 1/4 on W. side for 1/4 Sec. Cor,	40,00
43,00,	Creek, rocky dry bed, drains E,	60,40
53,00	Enter rolling bench, leave flat, bears E. & W.	80,30

Salt Lake Meridian

Chains 80,00,	Set trachyte 14×10×8 in, 8 in, deep, with mound of stones, marked 4 notches on E, & 2 on S, edges, for, Cor, to Secs, 20, 21, 28 & 29,
	Land mostly level,
	Soil 1st rate,
	No Timber,
	November, 15th 1876,
	November 16th 1876,
	East on random line bet,
	Secs, 21, & 28,
	Var, 16° 30' E,
40,00	Set temporary 1/4 Sec, Cor,
60,46	N, fork Cottonwood creek, runs S.E,
80,30	Intersect N, & S, line 19 lks, S,
	of Cor, to Secs, 21, 22, 27, & 28,
	from which,

Subdivisions Tp. 34 S. R. 3 W.

Chains		Chains
	S. 89° 52' W. on true line bet. Secs. 21 & 28,	45,00
40,15	Set trachyte 16x10x9 in, 10 in, deep, with mound of stones, marked 1/4 on N. side, for 1/4 Sec. Cor.	80,00
80,30	The cor. to Secs. 20, 21, 28 & 29, Land rolling Prairie Soil 2nd rate, No Timber,	
	North bet. Secs. 20 & 21, Var. 16° 30' E.	
31,50	N. fork Cottonwood Creek, runs S.E. heads N.W.	
40,00	Set trachyte 16x13x8 in, 12 in, deep, with mound of stones, marked 1/4 on W. side for 1/4 Sec. Cor.	15,50 31,60 40,00 50,00

Salt Lake Meridian

	Chains,	
...ine	45,00	Enter broken slope, leave rolling prairie, ascend,
...10in,	80,00	Set trachyte 16x10x8in, 12in, deep, with mound of stones,
...tones,		marked 4 notches on E, & 3
...for		on S, edges, for cor to Secs,
...8 & 29,		16, 17, 20 & 21,
...irie		Land N 1/2 broken, S 1/2
		rolling bench,
		Soil 2nd rate,
		No timber,

...runs S.E,		East on random line bet,
		Secs. 16 & 21,
		Var, 16°30' E,
12in,	15,50	Deep Gulch drains S,
...tones,	31,60	" " " "
for	40,00	Set temporary 1/4 Sec. Cor,
	50,00	Deep Gulch drains S, into

Subdivisions Tp. 34 S., R. 3 W.

Chains,	N. fork of Cottonwood Creek, enter level uplands, leave broken Southern Mountain slope,	
80,00	Intersect N. & S. line at Cor, to Secs. 15, 16, 21, & 22, from which,	40,00
	West on true line Sch, Secs. 16 & 21,	
40,00	Set trachyte 18x12x9 in, 12 in. deep, with mound of stones, marked 1/4 on N. side, for 1/4 Sec. Cor,	
80,00	The cor. to Secs. 16, 17, 20 & 21, Land very broken, Soil 2d rate, Timber, Scattering Cedar,	

Salt Lake Meridian

As the line will strike the mountains in less than 80,00 chs, I run,

West on true line

bet. Secs, 17, & 20,

Var. 16° 30' E,

40,00 Set trachyte 12 x 12 x 7 in, 8 ins. deep, with mound of stones, marked 1/4 on N. side, for 1/4 Sec. Cor,

Foot of mountains bear N. & W.

Land rocky & broken,

Soil 2nd rate,

Timber, Scattering pinion pine & Cedar,

Note, I abandon line here,

From the Cor. to Secs, 5, 6, 31, & 32, in South boundary

Subdivisions Tp. 34 S. R. 3 W.

Chains,		Chains,
	of township line,	
	North bch. Secs. 31 & 32,	
	Var. 16° 30' E,	
6,00	Road bears N.E. & S.W.,	40,00
33.75,	S. fork, Cottonwood Creek	80,00
	(dry) runs E,	
40,00	Set trachyte 15 x 12 x 4 in,	
	10 in. deep, with mound	
	of stones, marked 1/4 on	
	W. side, for 1/4 Sec. Cor,	40,00
80,00	Set trachyte 18 x 12 x 10 in,	
	12 in. deep, with mound	
	of stones, marked 5 notches	
	on E, & 1 on S. edges, for	80,00
	Cor. to Secs. 29, 30, 31 & 32,	
	Land rolling,	
	Soil 2nd rate,	
	Timber, Scattering pine,	

Salt Lake Meridian

Chains, East on random line bet,
Secs, 29, & 32,
Var, 16° 30' E,

40,00 Set temporary 1/4 Sec, Cor,

80,00 Intersect N, & S, line 33 lks S,
of Cor, to Secs, 28, 29, 32 & 33,
from which,
S, 89° 46' W, on true line
bet, Secs. 29, & 32,

40,00 Set trachy to 16 x 14 x 10 in, 10 in,
deep, with mound of stones,
marked 1/4 on N, side, for 1/4
Sec, Cor,

80,00 The cor, to Secs, 29, 30, 31 & 32,
Land mountain, Gentle slope E,
Soil 2nd rate,
No Timber,

As the line will strike the Mountains

Subdivisions T. 34 S. R. 3 W.

		Chains
	Chains in less than 80,00 chs, I run, West on true line bet. Secs. 30 & 31,	40,00
	Var. 16° 30' E,	80,00
40,00	Set trachyte 12x9x6 in, 8 in, deep, with mound of stones, marked 1/4 on N. side, for 1/4 Sec. Cor,	
	Land broken,	
	Soil Wet rate,	
	No timber	
	Note, I abandon line here,	
	From the Cor. to Secs. 29, 30, 31, & 32 I run,	11,00
	North bet. Secs. 29 & 30,	40,00
	Var. 16° 30' E,	80,40
30,00	Ascend mountain bears N. E. & S. W.	

BOOK-A-149

Salt Lake Meridian

Chains

40,00 Set trachyte 12x9x7 in, 8 in, deep with mound of stones marked 1/4 on W, side, for 1/4 Sec, Cor,

80,00 Set trachyte 13x8x6 in, 8 in, deep; with mound of stones, marked 5 notches on E, & 2 on S, edges, for cor, to Secs, 19, 20, 29, & 30,

Land Mountain Slope,

Soil Sandy,

Timber, Scattering Cedar & pine,

East on random line bet Secs, 20 & 29,

Var, 16° 30' E,

11,00 Foot of steep mountain

40,00 Set temporary 1/4 Sec, Cor,

80,40 Intersect N, & S, line at Cor, to Secs, 20, 21, 28 & 29 from which,

482

Subdivisions Tp. 34 S. R. 3 W.

Chains,	West on true line bet, Secs, 20 & 29,
40,20	Set tachyte 16x10x4 ins, 10 in, deep, with mound of stones, marked 1/4 on N. side, for 1/4 Sec. Cor,
80,40	The cor. to Secs, 19, 20, 29 & 30, Land rolling bench, Soil 2nd rate, Timber,

Note,

Further survey of this township is impracticable on account of the mountains,

November 16th 1846,

J. G. Burrill,

BOOK-A-149

Salt Lake Meridian,

General Description.

The lands in this Township consist mostly of rolling benches, covered with fine grass, and some cedar and pine, which land can generally be irrigated from Cottonwood Creek, Soil 1st & 2nd rate, Contains one settler, The lands are Agricultural and lie on the West side of Emery Valley.

J. G. Burrill,
U. S. Deputy Surveyor.

484

Surveyor Generals Office Utah Ty. 9.

Salt Lake city February 10th 1877

The forgoing field notes of the survey of the south and north boundaries and subdivision lines of Township 34 South Range 3 west of the Salt Lake meridian in Utah Territory, Executed by J. C. Burrill under Joint contract No 73. of Bailey and Burrill of Sept 4th 1876. in the month of November 1876 having been critically examined, the necessary corrections and explanations made, the said field notes and the surveys that they describe are hereby approved.

Martin Kimball
Surveyor General.

BOOK-A-149 No 15 ok 485

9th C. Examined by M. T. Burgess. C. C.

Examined & C. C & K

Field Notes
of the
Survey of the
Subdivision Lines of
Township 35 South
Range 2 West
of the
Salt Lake Meridian
Utah Territory
By
T. C. Bailey
under joint contract No 78
of Bailey & Burrill
Dated Sept. 4th 1876

Surveyed Nov. 13th & 14th 1876.

486

Subd

Township 35, South R. 2, West

6	501	5	494	4	493	3		2		1	
500		499		491							
7	498	8	490	9		10		11		12	
497		496									
18	495	17	489	16		15		14		13	
487		488									
19		20		21		22		23		24	
30		29		28		27		26		25	
31		32		33		34		35		36	

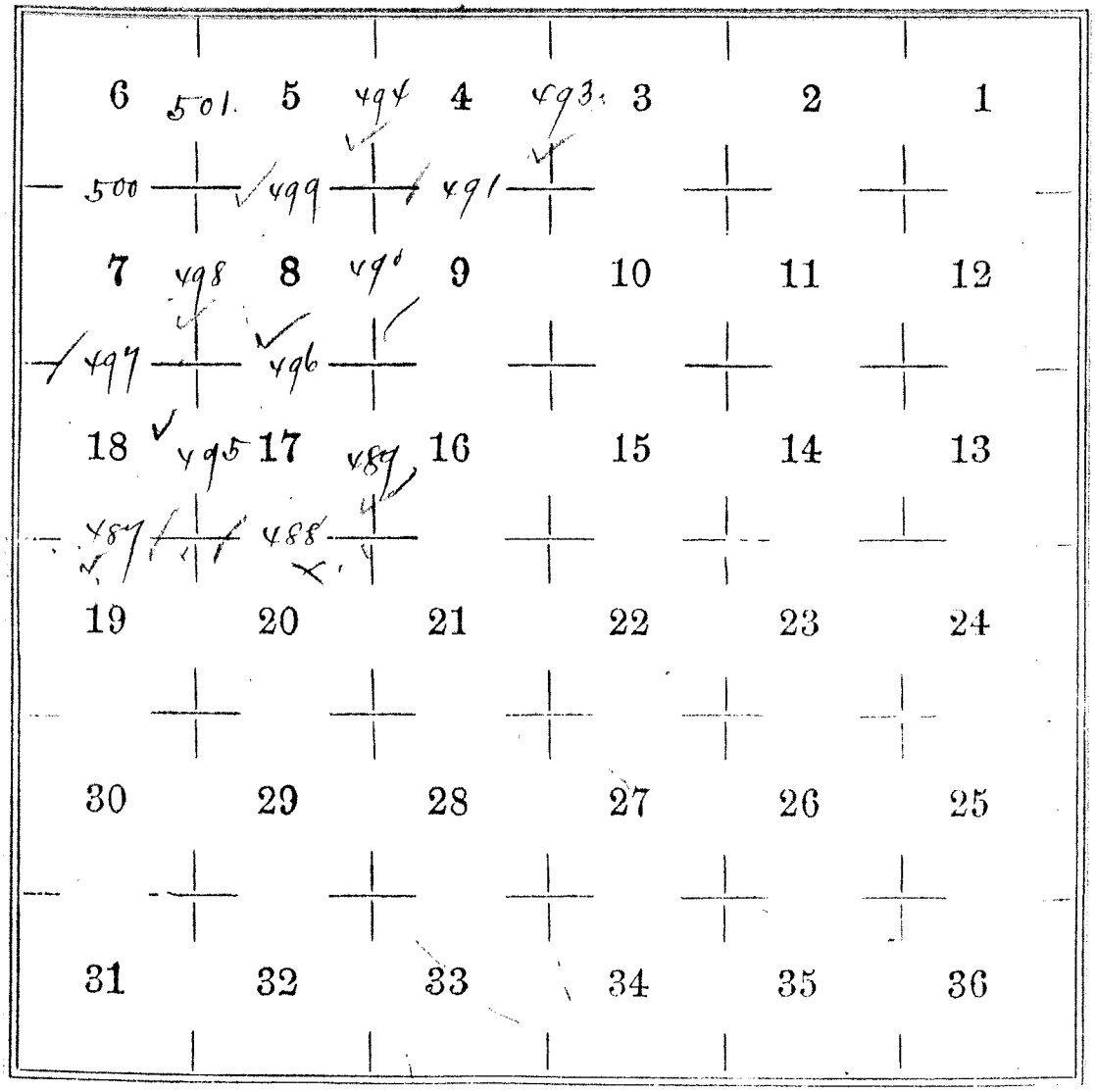

Chains
20.00
40.00

7755

486

BOOK-A-149

Township 35, Range R. 2 West



Subdivision lines of T. 55 N. R. [illegible]
Salt Lake Meridian 487

Survey commenced
Nov. 13th 1876 by T. C. Bailey
As it is impracticable
on account of the mountains
to survey the eastern & southern
part of this township from the
cor. to secs 13, 18, 19 & 24 in
the west boundary I run
East on true line
bet. secs 18 & 19
Var. 16° 30' E.

Chains
20.00 Enter timber bears N.E & S.W.
40.00 Set limestone 14 x 10 x 6 in.
8 in deep marked 1/4 on N. side,
with mound of stones for 1/4 sec
cor from which
A pine 14 in. dia. bears N.
50° E 112 lks. dist. marked 1/4
S., B. T.
77.55 Ridge bears N.W & S.E.

Subdivision lines of T. 35 S. R.

Chains 80.00 Set sandstone 12 x 8 x 5 in. marked 5 notches on E & 3 on S side 8 in deep with mound of earth raised from 4 pits each 24 x 12 x 12 in for cor. to secs 17, 18, 19 & 20 — Chains 80.00

Land rolling

Soil 2nd rate

Timber large scattering pine on E 60 chs.

East on true line bet secs 17 & 20

Var. 16°30' E.

28.00 Top of high red sandstone ridge bears N. W. & S. E.

40.00 Set sandstone 16 x 12 x 4 in. 10 in. deep, with mound of earth raised from 4 pits each 24 x 12 x 12 in., marked 1/4 on N. side for 1/4 sec cor. 40.00

76.00 Ridge bears N. E & S. W.

5 S. R. 2 W. Salt Lake Meridian

5 in. dep of	Chains 80.00	Set sandstone 20 x 15 x 5 in 15 in. deep, with mound of stones, marked 4 Notches on E. & 3 on S. edges for cor to secs 16, 17, 20 & 21 from which
cor.		A pine 12 in dia. bears N. 57° E. 58 lks dist marked T. 35 S R 2 W. S. 16. B. T.
pine		A pine 33 in. dia. bears S. 80 W. 120 lks dist marked S. 20 B. T.
		Land rolling.
		Soil 2nd rate.
		Timber large Pine.
		North bet. secs 16 & 17
		Var. 16° 30' E.
V. side	24.00	Set sandstone 18 x 10 x 8 in. 12 in deep, with mound of stones, marked 1/4 on W. side for

Subdivision lines of T. 35 S. R 2

Chains		Chains
	1/4 sec. cor. from which A pine 20 in. dia. bears S. 24° W. 120 lks. dist marked 1/4 S. B.T. —	
	Descend rolling hills	
64.00	Leave timber bears E & W.	
80.00	Set Boulder 12 x 8 x 6 in. 8 in. deep, with mound of earth raised from 4 pits each 24 x 12 x 12 in., marked 4 notches on E & S. edges for cor to secs 8, 9, 16 & 17	80.00
	Land rolling	
	Soil 2nd rate.	
	Timber large scattering Pine	
	North bet secs 8 & 9. Var. 16° 30' E.	
40.00	Set Limestone 12 x 8 x 7 in. 8 in. deep, with mound of earth raised from 4 pits	20.00 40.00

R 2 W. Salt Lake Meridian

ich	Chains	each 24 x 12 x 12 in., marked
S. 24°		1/4 on W. side for 1/4 sec cor
E S.		from which.
		A pine 10 in dia bears
		S. 50° W. 78 lks dist marked
		1/4 S. B. T.
). 8 in.	80.00	Set small stone marked
noisu		with a cross (+) in mound
2 in.,		of earth raised from 4 pits
edgu		each 24 x 12 x 12 in & drove
7		stake in S.E pit for cor to
		secs 4 x 5, 8 & 9
		Land level
		Soil 1st rate
ine		No timber.
		East on true line bet. secs 4 & 9
		Var: 16° 30' E.
in.		
of	20.00	Enter timber bears N. & S.
	40.00	Set Sandstone 12 x 8 x 6 in.

Subdivision lines of T. 35 S. R.

Chains		Chains
	8 in deep marked 1/4 on N. side for 1/4 sec cor from which	40.00
	A pine 8 in. dia. bears N. 10°	54.00
	W. 4 lks dist marked 1/4 S. B. T.	56.00
	A pine 24 in. dia. bears S. 10° E 12 lks dist marked 1/4 S. B. T.	80.00
80.00	Set Sandstone 18 x 15 x 6 in. 12 in deep, with mound of earth from 4 pits each 24 x 12 x 12 in marked 3 notches on E. & 5 on S. edges for cor. to secs 3, 4, 9 & 10	40.00
	Land E 1/2 rolling W 1/2 level	
	Soil 1st & 2nd rate	
	Timber 60 chs E. pine	
		80.00

North on random line bet secs. 3 & 4
Var. 16° 30' E

BOOK-A-149

R. 2 W. Salt Lake Meridian—

Chains	
40.00	Set temp. 1/4 sec. cor.
54.00	Clay creek 8 lks wide runs N.W.
76.00	Pine 25 in. dia. on line
80.00	Intersect N. boundary of township at cor to secs 3, 4, 33 & 34 from which South on true line betw secs 3 & 4
40.00	Set Limestone 12 x 8 x 6 in. 8 in deep, with mound of earth from 4 pits each 24 x 12 x 12 in, marked 1/4 on W. side for 1/4 sec. cor. from which A pine 20 in dia bears S. 35 W. 120 lks dist marked 1/4 S. B. T.
80.00	The cor. to secs 3, 4, 9 & 10

Land rolling
Soil 2nd rate fine grass
Timber large pine

BOOK

	From the cor to secs 4, 5, 8 & 9 I run North on random line bet secs 4 & 5. Var. 16° 30' E.	Chains
40.00	Set temp. 1/4 sec cor.	40.00
80.00	Intersect N. Boundary of township 25 lks W. of cor. to secs. 4, 5, 32 & 33 from which S. 0° 11' W. on true line bet. secs 4 & 5	
40.00	Set small stone marked with a (+) cross in mound of earth from 4 pits each 24 x 12 x 12 in. for 1/4 sec. cor.	80.00
80.00	The cor. to secs 4, 5, 8 & 9 Land level Soil 1st rate No timber Nov. 13th 1876 T. C. Bailey	

BOOK-A-149

S. R. 2 W. Salt Lake Meridian

5, Chains

Nov. 14th 1876 by T. C. Bailey
From cor. to secs 17, 18, 19 &
20 I rim
North bet. secs. 17 & 18
Var: 16°30' E

40.00 Set sandstone 14 x 8 x 4 in., 8 in.
deep, with mound of earth from
4 pits each 24 x 12 x 12 in., marked
1/4 on W. side for 1/4 S. C. from which
A pine 24 in. dia. bears S 50° E.
96 lks dist marked 1/4 S. B. T.
A pine 13 in. dia bears S. 47 W.
148 lks dist marked 1/4 S., B. T.

80.00 Set Limestone 16 x 8 x 6 in. 10 in
deep, with mound of stones, marked
5 notches on E. & 4 on S. edges for
cor to secs 7, 8, 17 & 18 from which
A pine 33 in. dia. bears S.
85° W. 85 lks dist marked
T. 35 S. R. 2 W. S 18. B. T.

Subdivision line T. 35 S. R. 2

Chains		Chains
	Land rolling Soil 2nd rate Timber scattering large yellow Pine. —	80.00
	East on random line bet. secs 8 & 17 Var. 16°30' E.	
4.00	Ridge bears N. & S.	20.00
16.00	Wood Road bears N.E. & S.W.	40.00
	leave timber bears N. & S.	79.80
40.00	Set temp. 1/4 sec. cor.	
80.00	Intersect N. & S. line at cor. to secs 8, 9, 16 & 17 from which	
	West on a true line bet. secs 8 & 17	39.80
40.00	Set small limestone marked with a (+) cross in mound of earth raised from 4 pits each 24 x 12 x 12 in for 1/4 sec. cor.	

R. 2 W. Salt Lake Meridian.

Chains	
80.00	The cor. to secs 7, 8, 17 & 18
	Land W. 16 chs rolling
	Balance level, soil 1st rate
	Timber W. 16 chs Pine & Cedar.

W. on random line
bet secs 7 & 18
Var. 16° 30' E.

20.00	Leave timber bears N. E. & S. W.
40.00	Set temp 1/4 sec. cor.
79.80	Intersect W. boundary of Township 66 links S. of cor. to secs 7 & 18 from which S. 89° 32' E on true line bet. secs 7 & 18
39.80	Set red Sandstone 16 x 12 x 6 in. 11 in. deep marked 1/4 on N. side & raised a mound of earth from 4 pits each 24 x 12 x 12 in for 1/4 sec. cor.

Subdivision lines T. 35 S. R. 2

Chains		Chains
79.80	The cor. to secs 7, 8, 17 & 18 Land rolling. Soil 2nd rate Timber scattering pine & cedar.	
	North betw secs 7 & 8 Var: 16° 30' E.	
40.00	Set sandstone 13 x 12 x 6 in. 8 in deep, with mound of earth raised from 4 pits each 24 x 12 x 12 in., marked 1/4 on W. side for 1/4 sec. cor.	40.00
	from which	80.00
	A double pine 20 in dia. bears S. 20° W. 11 lks. dist. marked 1/4 S. B. T.	
	Leave timber bears E. & W. & foot of hills bears E & W.	40.00
80.00	Set limestone 16 x 8 x 6 in. 10 in. deep with mound of stones, marked 5 notches on E & S.	

BOOK-A-143

R. 2 W. Salt Lake Meridian

Chains edges for cor. to secs 5, 6, 7 & 8.

Land N ½ level
S ½ rolling
Soil 1st rate
Timber land Pine on S ½.

East on a random line bet secs 5 & 8.
Var. 16°30' E.

40.00 Set temp 1/4 sec. cor.
80.00 Intersect N. & S. line 50 lks S. of cor to secs 4, 5, 8 & 9 from which
S. 89° 39 W. on true line bet secs 5 & 8.
40.00 Set Boulder 12 x 8 x 7 in., 8 in. deep, with mound of earth raised from 4 pits each 24 x 12 x 12 in., marked 1/4 on

Subdivision lines of T. 35 S.

Chains	
80.00	N. side for 1/4 sec cor The cor. to secs 5 & 6, 7 & 8 Land level Soil 1st rate No Timber
	West on random line betw secs 6 & 7 Var: 16°30' E.
40.00	Set temp 1/4 sec. cor.
74.00	E. margin of swamp bears N & S. 33 lks south of witness corn.
79.76	Intersect W. boundary of township 33 lks S. of cor. point to secs 1, 6, 7 & 12. from which S. 89°46' E on true line bet secs 6 & 7
39.76	Set sandstone 18 x 10 x 6 in, 12 in

BOOK
R. 2

Chains
79.76
40.00
80.00
40.00

S. R. 2 W. Salt Lake Meridian

Chains deep with mound of earth from 4 pits each 24 x 12 x 12 in, marked 1/4 on N. side for 1/4 Sec. cor.

79.76 The corn. to secs 5, 6, 7 & 8
Land level
Soil 1st rate
No timber.

North on random line bet. secs 5 & 6
Var: 16° 30' E.

40.00 Set temp. 1/4 sec cor

80.00 Intersect N. boundary of township 50 lks W. of cor. to secs 5, 6, 31 & 32
from which
S. 0° 21' W on true line bet secs 5 & 6

40.00 Deposited "bois du vac" in

Chains

mound of earth raised from 4 pits each 24 x 12 x 12 in, for 1/4 sec. cor.

80.00 The cor. to secs 5, 6, 7 & 8.

Land level

Soil 1st rate

No timber.

Nov. 14th 1876

T. C. Bailey

General Description.

The surveyed portion of this township embraces a part of Emory Valley and timbered foot hills on the S.E. covered with large yellow pine. The soil is chiefly 1st rate The lands are agricultural

BOOK-A-149

35 S. R 2 W. Salt Lake Meridian

igable from the east fork of Sevier River & Clay Creek

The unsurveyed portion lies in the mountains forming the Rim of Great Salt Lake Basin. —

T. C. Bailey
U. S. Dep. Surv.

BOOK A-145

Surveyor Generals Office Utah, Salt Lake city February 10th 1877

The forgoing field notes of the Survey of the Subdivision lines of Township 35 South Range 2 West of the Salt Lake meridian Utah Territory executed by F. C. Bailey under group contract of Bailey and Burrill, No 73 of Sept 4th 1876, in the month of November 1876 having been critically examined, the necessary corrections and explanations made, the said field notes and the survey they describe are hereby approved

Martin Kimball
Surveyor General