BOOK-A-147

Book No 1

Corr. Dept Lis - By
T.M.R.

Corr C.H.C.

Field Notes of the survey of the fractional North and East Boundaries of Township No 8 South of Range No 7 West of the Salt Lake Meridian Utah Territory —

by

Joseph and William A Gorlinski
Deputy Surveyors under their joint Contract No 74 dated September 4th 1876.

Survey commenced Sept 23d 1876.
Survey completed Sept 23d 1876.

BOOK-A-147

FOR U. S. DEPUTY SURVEYOR.

I,

having been appointed a Deputy Surveyor of the lands of the United States, in the Territory of Utah, do solemnly swear that I will well and faithfully, and to the best of my skill and ability, execute the duties confided to me, pursuant to a contract with

Surveyor General of public lands in Utah Territory, bearing date the day of , 187 , according to the laws of the United States and the instructions received from said Surveyor General.

Subscribed and sworn to before me this day of , 187

BOOK-A-147

14

FOR CHAINMEN.

We Thomas Davis
and Stephen George Chandler
do solemnly swear that we will faithfully execute the duties of chain carriers; that we will level the chain upon uneven ground, and plumb the tally pins, whether by sticking or dropping the same; that we will report the true distance to all notable objects, and the true length of all lines that we assist in measuring, to the best of our skill and ability.

Thomas Davis
Stephen George Chandler

Subscribed and sworn to before me
this 23d day of September, 1876.

Joseph Gorlinski
Deputy Surveyor.

BOOK-A-147
1B

FOR FLAGMAN.

I, Halstead Whitworth

do solemnly swear that I will well and truly perform the duties of flagman, according to instructions given me, and to the best of my skill and ability.

Halstead Whitworth

Subscribed and sworn to before me this 23d day of September, 1876.

Joseph Gorlinski
Deputy Surveyor.

1C

FOR AXEMAN.

I, John T. Leonard.
do solemnly swear that I will well and truly perform the duties of axeman, according to instructions given me, and to the best of my skill and ability.

John T. Leonard

Subscribed and sworn to before me this 23d day of September, 1878.

Joseph Gorlinski
Deputy Surveyor.

BOOK-A-147

OFFICIAL OATHS.

FOR U. S. DEPUTY SURVEYOR.

I,

having been appointed a Deputy Surveyor of the lands of the United States, in the Territory of Utah, do solemnly swear that I will well and faithfully, and to the best of my skill and ability, execute the duties confided to me, pursuant to a contract with

Surveyor General of public lands in Utah Territory, bearing date the day of , 187 , according to the laws of the United States and the instructions received from said Surveyor General.

Subscribed and sworn to before me this day of , 187

BOOK-A-147

FOR CHAINMEN.

We William Amos Thomson
and Charles L. Wilkes
do solemnly swear that we will faithfully execute the duties of chain carriers; that we will level the chain upon uneven ground, and plumb the tally pins, whether by sticking or dropping the same; that we will report the true distance to all notable objects, and the true length of all lines that we assist in measuring, to the best of our skill and ability.

William Amos Thomson
Chas. L. Wilkes.

Subscribed and sworn to before me this 23rd day of September, 1876.

Wm. A. Harlinsky
J. S.

BOOK-A-147
IE

FOR FLAGMAN.

I, William W. Rivers.

do solemnly swear that I will well and truly perform the duties of flagman, according to instructions given me, and to the best of my skill and ability.

Wm. W. Rivers.

Subscribed and sworn to before me this 28th day of September, 1876.

Wm. A. Korbinski

D. S.

1F BOOK-A-147

FOR AXEMAN.

I, Joseph Turner

do solemnly swear that I will well and truly perform the duties of axeman, according to instructions given me, and to the best of my skill and ability.

Joseph Turner

Subscribed and sworn to before me this 23d day of September, 1876.

Wm. A. Gorlinski

D. S.

BOOK-A-147

North Boundary
Township 8 South. Range 7 West.

Chains Survey commenced September 23d 1876. by William A. Gorlinski Deputy Surveyor. William Amos Thomson and Charles L. Wilkes acting as Chainmen and Joseph Turner as Axeman.

On account of the mountains in this township along the East Boundary. I begin from the established corner to Townships 7 and 8 South, Ranges 7 and 8 West.

The corner stone is standing and agrees with the description furnished me by the office viz:

A Limestone 18 X 8 X 8 in mound of stones.

from which I run.

N T. 8 South Range 7 West

Chains East on a true line between sections 6 and 31. Variation by Gurley's Solar Compass 16° 55' East.

40.00 Set a quartzite stone 12 X 10 X 8 in. 8 in. deep. marked 1/4 on the north side with 4 pits each 24 X 12 X 12 in. for 1/4 sec. cor.

47.25 Skull valley road bears N.W. and S.E.

80.00 Set a lime stone 14 X 12 X 8 in. 9 in. deep. marked 1 notche on the west and 5 notches on the east edges with 4 pits each 24 X 12 X 12 inches for corner to sections 5. 6. 31. and 32.

Land arable and level. Soil 1st rate. - shadscale undergrowth No timber.

BOOK-A-147

North Boundary T. 8 S. R 7 W.

Chains East on a true line
Between sections 5 and 32
Variation 16° 55' E.

23.50 Set ash 75 links wide heads
S E. bears N. W.

40.00 Set a lime stone 10 X 8 X 7 in. 7
in. deep. marked 1/4 on the north
side. with 4 pits each 24 X 12
X 12 in for 1/4 sec. cor.

80.00 Set a quartzite stone 12 X
12 X 8 in. 8 in. deep. marked
2 notches on the West and 4
notches on the East edges
with 4 pits each 24 X 12 X 12
in. for corner to sections
4. 5. 32 and 33.

Land arable and level. Soil
1st rate. shadeade undergrowth
with grass. No timber.—

North Boundary T. 7 S. R. 7 W.

Chains	
	East on a true line between sections 4 and 33. Variation 16° 55' E.
32.25	Wash 25 links wide heads S.E. bears N.W.
40.00	Set a limestone 12 X 10 X 8 in. 8 in. deep, marked 1/4 on the north side, with 4 pits each 24 X 12 X 12 in for 1/4 sec. cor.
48.00	Deep wash heads S.E. bears N.W. 200 links wide.
54.50	Foot of low hills bearing N.W. and heading S.E. about 15 chains distant.
62.60	Top of same hills bear N.W. and S.E.
68.00	Valley bears N. and S.
80.00	Set a red sand stone 22 X 10 X 4 in. 15 in. deep, marked

BOOK-A-147

North Boundary T. 8 S. R. 7 W.

Chains 3 notches on the East and West edges. with 4 pits each 24 X 12 X 12 in. for corners to sections 3. 4. 33 and 34.

Land arable and grassy. gently rolling. Soil 2nd rate. sage and shadscale undergrowth no timber. —

Wm. Gorlinski.
D. S.

September 23d 1876 by Joseph Gorlinski Deputy Surveyor. with Thomas Davis and Stephen George Chandler acting as Chainmen, Halstead Whitworth Flagman and a John D. Leonard Axeman.

East on a true line;

North Boundary T. 8 S. R. 7 W.

Chains	
	Between sections 3 and 34.
	Variation 16° 55' E.
2.75.	Gully bears N.E. and S.W.
40.00	Set a sand stone 12 X 8 X 6 in. 8 in. in the ground marked 1/4 on the north side. with 4 pits each 24 X 12 X 12 in. for 1/4 sec. cor.
72.00.	Gully bears N.E. and S.W.
80.00	Set a sand stone 14 X 8 X 5; in. 9 in. in the ground marked 4 notches on the west and 2 notches on the east edges. with 4 pits each 24 X 12 X 12 inches. for corner to sections 2. 3. 34 and 35.
	Land arable grassy and level. Soil 2nd rate.
	No timber. —

BOOK-A-147

North Boundary T. 8 S. R. 7 W.

Chains East on a true line
Between sections 2 and 35.
Variation 16° 55' East.

4.00 Cedars bear N. and S.

40.00 Set a lime stone 12 X 8 X 6 in.
8 in. in the ground. marked 1/4
on the north side. with 4 pits
each 24 X 12 X 12 inches for 1/4
section corner.

47.60 Small Wash bears N.E. and S.W.

62.75 Wash bears N.E. and S.W.

80.00 Set a lime stone 16 X 8 X 6.
in. 11 in in the ground, marked
5 notches on the West and
1 notche on the east edges. with 4
pits each 24 X 12 X 12 in. for corners
sections 1. 2. 35 and 36. near the foot of
mountains on the East covered with
thick cedars. which could not
be surveyed at present rates.

8 8

North Boundary T. 3 S. R. 7 W

Chains

Land rising to the east, and covered with large proportion of cedar timber of commercial value, also an excellent bunch grass for pasture. - Soil 2nd rate. - Sage undergrowth.

Jas. Gorlinski
D. S.

BOOK-A-147

East Boundary T. 8 S. R. 7 W.

Chains. September 23rd 1876.
by Joseph Gorlinski D. S.

From the established corner to sections 12. 13. 7 and 18 on the East Boundary of the Township by order of Genl. Surveyor Genl. D. S. former surveys I run North between sections 12 and 7.

Variation 16° 15' E.

25.50 A gulch heads E. bears NE
40.00 Set a lime stone 13 X 8 X 7 in. 8 in. deep, marked 1/4 on the west side in mound of stones for 1/4 sec. cor.
72.00 Deep gulch heads E. bears West. and foot of high ridge
80.00 Set a lime stone 16 X 16 X 10 in.

10

East Boundary T. 8 S. R. 7 W

Chains

10 in. deep, marked 5 notches on the south and 1 notche on the north edges, in mound of stone for corner to sections 1. 12 6 and 7. finding impossible to extend this boundary in the mountain at present rates

Foothill land, covered with some cedar timber and fine bunch grass. Soil 3d rate West of the line in Section 12 in this township, land fenced in, gently rolling, covered with cedar timber, springs and fine pasture grass.

Jos. Gorlinski D.

BOOK-A-147

T. 8 S. R 7 W.

General Description

This township contains a considerable proportion of fine arable land and cedar timber of commercial value, also some valuable springs and creek, with excellent grass through whole township and it should be subdivided.

Jos. Gorlinski D.S.

12 BOOK-A-147

Surveys Office at Salt Lake City
Utah Territory ~~October 26th~~ April 24th 1877
The foregoing field notes of the
Survey of the North and East
Boundaries of T 8 S R 7 E of the
Salt Lake Meridian, Territory of
Utah By Joseph and William A
Golinski under their joint
Contract of the 24th day of September
1876, in the months of September
1876 having been critically
examined, the necessary
Corrections and explanations
made the said field notes
and the Surveys they describe
are hereby approved

Jackson Kimball
Surveyor General

Township 8, South **R.** 7 West

2	3	4	6	7
6 79	5 64	4 50	3 44	2 33 1
78	77	61	49	46 32
7 76	8 60	9 48	10 44	11 31 12
75	74	59	43	27 29
18 73	17 58	16 47	15 25	14 13
72	71	57	41	26
19 70	20 55	21 40	22 23	24
69	68	54	39	21 27
30 67	29 53	28 34	27 20	26 25
65	64	52	36	18 19
31 63	32 51	33 35	34 16	35 36

BOOK-A-147

Book No 2.

Field Notes of the
survey of the
Subdivision lines of
Township No 8 South of
Range No 7 West of
Salt Lake Meridian
Utah Territory
by
Joseph and William A. Gorlinski
Deputy Surveyors, under their
joint Contract No 74 dated
September 4th 1876.

Survey commenced Sept 25th 1876.
Survey completed Sept 30th 1876.

Subdivision T. 8 S. R. 7 E.

Chains

Begin

by Joseph Gorlinski D. S.
Begin at the established corner to sections 34. 35. 2 and 3 on the South Boundary of the town by Andrew J. Stewart Jun. D. S. The corner is standing and agree with the descriptions ished me by the officers;
A Flint stone 36 X 18 X 15
thence
North between sections
34 and 35
Variation 16° 55' E.
29.00 Ravine bears N.E. and S.W.
40.00 Set a lime stone 28 X 12 X 18 in. deep. marked 1/4 on the west with 4 pits each 24 X 12 X 12 in for 1/4 sec. cor. at the head of gully which bears S. 80 and heads N.E.

BOOK-A-147

Subdivision T. 8 S. R 7 W.

Chains

59.00 Gully bears E and W.

65.00. Gully bears NE and SW.

78.50 Gully bears E. and W.

80.00. Set a lime stone 14 X 12 X 18 in. 9 in. deep. marked 1 notch on the south and 2 notches on the east edges with 4 pits and 24 X 12 X 12 inches for corner to sections 26. 27. 34 and 35.

Grassy ridge land. Soil 2nd rate. Timber scattered cedars. sage undergrowth.

Subdivision T. 8 S. R. 7 W.

Chains East on a random line
between sections 26 and 35
Var. 16° 55' E.

16.00 Thick cedars and foot of high hill
bears NW & E.

28.00 Summit bears NW. and SE.

35.00 Grass land + cedars NW - SE.

40.00 Set a stone for temporary 1/4 sec cor.

73.25 Old Road bears NE and SW.

74.75 gully in bottom bears NE + SW.

80.28 Intersected N + S line 57
links south from the established
corner to sections 25. 26. 35
and 36 by Andrew J. Stewart
Jnr. D. S. from which corner
I run.
South 89° 36' West on a true
line between sections 26 and 35.

40.14 Set a lime stone 16 x 10 x 8 in.
10 in. deep, marked 1/4 on the

Subdivision J. 8 S. R 7 W.

Chains	
	north side in mound of stone for 1/4 sec. cor.
80.28.	The corner to sections 26. 27. 34 and 35.
	Ridge land. Timber cedars. Soil 3d rate; rocky covered with fine bunch grass.
	East on a true line, Between sections 25 and 36.
	Variation 16°55' E.
30.50	Ravine heads S.E. bears N.W. and foot of high mountain.
40.00	Set a lime stone 20X20X10 in. 13 in. deep marked 1/4 on the north side in mound of stone for 1/4 sec. cor. on the slope of high ridge Arable hollow land, covered with fine bunch grass. Soil 2nd rate.

20 Subdivision T. 8 S. R. 7 W.

Chains North between sections
26 and 27
Variation 16° 55' E.

7.25 Gully bears N.E. and S.W.
17.25 Gully bears S.E. and N.W.
40.00 Set a lime stone 26 X 18 X 16 in.
17 in deep, marked ¼ on the west
side in mound of stone for ¼ sec. cor.
62.00 Top of ridge bears E. and W.
80.00 Set a granite stone 16 X 14 X 8 in.
11 in deep, marked 2 notches on
the south and east edges in
mound of stone for corner to
sections 22. 23. 26 and 27.

Ridge land. Timber scattered
cedars. Soil 2nd and 3rd rate.
Undergrowth bunch grass and
sage brush.—

BOOK-A-147

Subdivision T. 7 S. R. 7 W.

Chains	East on a random line between sections 23 and 26. Variation 16° 55' E.
16.00	top of ridge bears N.W. and S.E.
32.50	dry creek bed in deep gully 100 links wide bears N.W. runs S.E.
40.00	Set a stone for temporary ¼ sec. cor.
52.50	same creek bed bears N.E.
80.70	Intersected the N. and S. line 50 links South, from the established corner to sections 23. 24. 25 and 26. by Auden J. Stewart Jr. D. S. from which I run S. 89° 30' W. on a true line between sections 23 and 26.
40.35	Set a quartzite rock 14 X 14 X 10 in 9 in deep marked ¼ on the north side in mound of stone for ¼ sec. cor.
80.70	The corners to sections 22. 23. 26 and 27. Ridge grassy land. - Timber cedars Soil 2nd and 3d rate.

7

Subdivision T. 8 S. R. 7 W.

Chains East on a true line
Between sections 24 and 25.
Variation 16° 55' E.

11.50 Old Overland road from Salt Lake City to California bears NE and SW

11.75 Gully bears NE. and SW.

38.25 Gully bears NW. and SE. and foot of high ridge

40.00 Set a sand stone 20 X 16 X 8 in. 13 in. deep, marked 1/4 on the north side for 1/4 sec. cor. in mound of stone. from where I found useless to extend this line further on account of high mountain

Hollow land. Soil arable covered with fine bunch grass and some Cedar timber.

BOOK-A-14

Subdivision T. 8 S. R. 17 W.

Chains North between sections 22 and 23.

Variation 16° 55' E.

22.50 deep ravine heads S.E. bears N.W.

40.00 Set a limestone 13 X 8 X 6 in. 8 in. deep marked 1/4 on the west side with 4 pits each 2 X 12 X 12 in. for 1/4 sec. cor.

57.50 deep ravine in a bottom heads S.E. bears N.W.

80.00 Set a limestone 16 X 16 X 12 in 10 in. in the ground. marked 3 notches on the South and 2 notches on the east edges. with 4 pits each 24 X 12 X 12 inches for corner to sections 14. 15. 22 and 23.

Ridge land. covered with fine bunch grass and cedar timber Soil 2nd and 3d rate.

September 25th 1876.

Joseph Gorlinski D. S.

24

Subdivision T. 8 S. R. 7 W.

Chains September 26th 1876.
by William A. Gorlinski D.S.
East on a random line between
sections 14 and 23.
Variation 16° 55' E.

12.50 head of gulch bears N.W.
18.50 Top of ridge bears N.W. and S.E.
34.50 Bottom of a very deep gulch
which heads South and bears N.
40.00 Set a stone for temporary 1/4 sec. cor.
72.00 Gully heads S.W. bears N.E.
and enter hollow
80.20 Intersected the N. and S. line.
28 links south from corner to
sections 13. 14. 23 and 24.
previously established by Andrew
J. Stewart D.S.; from which
H. Rockwell's house bears N.E. about 60 chs dist.
and from which corner I run
S. 89° 48' W. on a true line
between sections 14 and 23.
40.10. Set a granite rock 16 X 12 X 10.

BOOK-A-147

Subdivision T. 8 S. R. 7 W.

Chains in. 10 in deep. marked 1/4 on the north side. in mound of stone with 4 pits each 24 X 12 X 12 inches for 1/4 sec. cor.

80.20 The course to sections 14. 15. 22 and 23.

Ridge land. Soil 2nd and 3d rate. Timber cedars. and fine bunch grass.

North between sections 14 and 15

Variation 16° 55' E.

4.75 Gulch heads S.E. bears N.W.

12.50 Top of ridge bears N.W. and S.E.

30.60 Gully in the canon heads E. bears S.W.

26 11

Subdivision T. 8 S. R. 7 W.

Chains

40.00 Set a limestone 12 X 8 X 6 in. 6 in deep. marked 1/4 on the west side with 4 pits each 2 X 12 X 12 in. for 1/4 sec. cor.

41.20 Small gulch heads N.E. bears S. W.

53.50 Gulch heads E. bears S. W.

72.00 Gulch heads E. bears West.

80.00 Set a limestone 14 X 8 X 8 in. 9 in. deep marked 4 notches on the south and 2 notches on the east edges with 4 pits. each 2 X 12 X 12 in. for corner to sections 10. 11. 14 and 15.

Ridge and hollow land covered with fine bunch grass. Soil 2nd and 3d rate. Timber cedars. —

BOOK-A-147

Subdivision T. 8 S. R. 7 W.

Chains East on a random line
between sections 11 and 14.
Variation 16° 55' East.
8.00 Ravine bears NW. and SE.
17.75 same ravine bears NE and SW
29.50 top of ridge bears NW and SE.
40.00 Set a stone for temporary 1/4 sec. cor.
78.50 hollow bears NW and SE.
80.40 Intersected the N. and S.
line 79 chains 60 links North
from corner to sections 13. 14.
23 and 24. or 40 links South
from point to sections 11. 12. 13
and 14. Where after diligent
search, old former corner could
not be found. I therefore
set a limestone 18 X 7 X 6 in. 12
in deep, marked 4 notches on the
South and 1 notche on the East
edges. and raised a mound

28 13

Subdivision T. 8 S. R. 7 W.

Chains from 4 pits each 24 X 12 X 12 in. for corner to sections 11. 12. 13 and 14; and from which corner I run

South 89° 43' West on a true line between sections 11 and 14.

40.20 Set a lime stone 20 X 12 X 8 in. 13 in. deep marked 1/4 on the north side, in mound of stone for 1/4 sec. cor.

80.40 The corner to sections 10. 11. 14 and 15.

Ridge land cut up with hollows Soil 2nd and 3d rate, thickly covered with fine cedar timber. and overgrown by grass. –

Wm. A. Gorlinski

D. S.

BOOK-A-147

14

Subdivision T. 8 S. R. 7 W.

Chains Sept. 26th 1876.

by Joseph Gorlinski D.S.

East on a random line between sections 12 and 13.

Variation 16°55' East.

4.75 - Overland road bears N.W. and S.E.

5.25 - Telegraph line bears N.W. and S.E.

16.25 Horace Rockwell's fence bears N.W. and S.E.

36.50 gully bears N.W. and S.E.

40.00 Set a stone for temporary ¼ sec. cor.

78.50. a small spring which flows N.W.

80.36. Intersected the East boundary of the township 50 links South from corner to sections 12. 13. 7 and 18. from which corner I run:

S. 89° 39' W on a true line between sections 12 and 13.

Subdivision of T. 8 S. R. 7 W.

Chains

40.18 Set a lime stone 16 X 10 X 5 in 10 in. deep. marked 1/4 on the north side and raised a mound from 4 pits each 24 X 12 X 12 in. for 1/4 sec. cor.

80.36 The corners to sections 11. 12 13 and 14.

Rolling and foothill arable land, covered with fine bunch grass. Soil 2nd rate. - Timber cedars.

North between sections 11 and 12

Variation 16° 55' E.

9.50 Overland Road bears NW and SE.

11.00 Western Union Telegraph line

Subdivision of T 8 S. R 7 W

Chains bears NW. and SE.

20.00 gully and dry bed bears NW and and SE.

21.75 Fence bears NW. and SE.

40.00 Set a lime stone 17 X 6 X 6 in. and enter pasture and cedars
11 in. deep marked 1/4 on the west side, with 4 pits each 24 X 12 X 12 in. for 1/4 sec. cor.

80.00 Set a lime stone 16 X 10 X 8 in. 10 in. deep, marked 5 notches on the south and 1 notche on the east edges, with 4 pits each 24 X 12 X 12 in. for corner to sections 1. 2. 11 and 12.

Rolling arable pasture land, covered with fine bunch grass. — Soil 2nd rate. — Timber cedars. —

Subdivision 37 T. 8 S. R. 7 W.

Chains	East on a random line between sections 1 and 12
	Variation 16° 55' E.
11.00	Gully bears NE and SW and enter foot hills
40.00	Set a stone for temporary ¼ sec. cor.
80.20	Intersected the East Boundary of the township 35 links North from corner to sections 1. 12. 6 and 7. from which corner I mark;
	N. 89° 45' W. on a true line Between sections 1 and 12
	Variation 16° 55' E.
40.10	Set a limestone 14 X 8 X 6 in. 8 in. deep, marked ¼ on the north side, with 4 pits each 24 X 12 X 12 in. for ¼ sec. cor.
80.20	The corner to sections 1. 2. 11 and 12.

Subdivision. T. 8 S. R 7 W.

Land broken. Soil 2nd and 3d rate. covered with fine bunch grass. Timber cedars-

North on a random line between sections 1 and 2
Variation 16° 55' E.

31.00 Gully bears NE and SW.
40.00 Set a stone for temporary 1/4 sec. cor.
57.00 Gully bears N.E. and S.W.
80.56 Intersected the North boundary of the Township 56 links East from corner to sections 1. 2. 35 and 36: from which corner I run;
S. 0° 24' E. on a true line between sections 1 and 2.

Subdivision 34 T. 79 S. R. 7 W.

Chains

4056 Set a lime stone 16 X 10 X 8 in. 10 in. deep. marked 1/4 on the west side. in mound of stone for 1/4 sec. cor.

8056 The corner to sections 1. 2 11. 12.

Bench land. Soil 2nd and 3d rate. covered with sage and bunch grass.
Timber cedars.

Jos. Gorlinski D.S.

Subdivision T.8 S.R.7 W

September 25th 1876.

by William A Gorlinski D.S.

From the established corner to sections 33. 34. 3 and 4 on the south boundary of the township by Andrew J. Stewart D.S. Irvin.

North, between sections 33 and 34.

Variation 16°55' E.

40.00 A cedar tree 12 inches dia. marked B.T. 1/4 S. on the west side as monument for 1/4 sec. cor.

44.75 Gully bears N.E. and S.W.

80.00 Set a lime stone 16X10X8 in. 10 in. deep. marked 1 notche on the south and 3 notches on the east edges, with 4 pits each 24X12X12 inches for corner to sections 27. 28.

Subdivision 36 21 T. 8 S. R 7 W.

Chains 33 and 34.

Rolling arable land. covered with fine bunch grass.
Timber cedars.

East on a random line between sections 2 7 and 34.
Variation 16° 55' East.

17.00 Ravine heads N.E. bears S.W.
39.50 dry creek bed 25 links wide heads N.E. bears S.W.
40.00 Set a lime stone for temporary 1/4 sec. cor.
79.68 Intersected the N. and S. line 40 links north from corner to sections 26. 27. 34 and 35. from which corner I run

BOOK-A-147

Subdivision T. 8 S. R. 7 W.

Chains N. 89° 43' W on a true line between sections 27 and 34

Variation 16° 55' E.

39.84 Set a lime stone 14 X 12 X 5 in; 9 in deep. marked 1/4 on the north side. in mound of stone with 4 pits each 24 X 12 X 12 in. for 1/4 sec. cor.

79.68 The corner to sections 27. 28. 33 and 34.

Rolling foothill arable land covered with grass. Soil 2nd rate Timber cedars.

North between sections 27 and 28

Variation 16° 55' E.

40.00 Set a lime stone 24 X 16 X 12 in.

38 23

Subdivision T 8 S. R 7 W.

Chains	
	16 in. deep. marked 1/4 on the west side. mit 4 pits each 24 x 12 x 12 in. for 1/4 sec. cor.
40 20	deep gully heads N.E. bears West.
57.00	Gulch bears S E and West and foot of ridge
74 00	Top of ridge bears E. and W.
80.00	Set a limestone 18 x 14 x 12 in. 12 in. deep. marked 2 notches on the south and 3 notches on the east edges with 4 pits each 24 x 12 x 12 in. for corner to sections 21. 22. 27 and 28. from which a cedar tree 10 in. dia. bears N 60 W. 15 links distant.
	Ridge and foothill land covered with bunch grass sage brush and cedar timber. Soil 2nd and 3d rate.

BOOK-A-147

Subdivision T. 8 S. R. 7 W.

Chain.		East on a random line
		Between sections 22 and 27.
		Variation 16° 55' East.
	15.00	top of high ridge bears NE and SW.
	40.00	Set a lime stone for temporary
		1/4 sec. cor.
	47.25	deep gully bears NE and SW.
	70.00	deep gully heads NE. bear SW.
	79.80	Intersected the N. and S. line.
		35 links north from corner
		to sections 22. 23. 26 and 27.
		from which corner I mark
		North 89° 45' West on a true line
		between sections 22 and 27.
	39.90	Set a lime stone 14 X 14 X 7 in. 9 in
		deep, marked 1/4 on the north side in
		mound of stone for 1/4 sec. cor.
	79.80	The corner to sections 21. 22. 27 and 28.
		Ridge grassy land. Soil 3d rate
		Timber cedars. —

40 25

Subdivision S. 8 S. R 7 W.

Chains	
	North between sections 21 and 22
	Variation 16° 55' E.
14.25	Small gully heads East bears West.
19.75	gully heads NE. bears SW.
35.50	gully heads SE. bears NW.
40.00	Set a lime stone 18 X 14 X 4 in. 12 in deep. marked 1/4 on the north side with 4 pits, each 24 X 12 X 12 inches for 1/4 sec. cor.
47.25	gully heads SE. bears NW
53.50	deep wash heads NE bears SW.
62.50	gulch 200 links wide bears E. and W.
80.00	Set a lime stone 24 X 14 X 6 in. 16 in deep, marked 3 notches on the north and 3 notches on the east edges, with 4 pits each 24 X 12 X 12 in. for corner to sections 15. 16. 21 and 22. Rolling grassy land. cut up with gullies. Timber cedars.

BOOK-A-147

Subdivision T. 8 S. R 7 W.

Chains	
	East on a random line between sections 15 and 22
	Variation 16°55' East.
6.00	Wash 20 links wide bears S.E. and N.W. and foot of ridge
40.00	Set a stone for temporary 1/4 sec. cor.
48.20	Gulch bears S.E. and N.W.
80.60	Intersected the N. and S line 41 links south from corner to sections 14.15 22 and 23; from which corner I run, S. 89°42' W on a true line, between sections 15 and 22.
40.30	Set a quartzite rock 14 X 9 X 6; 9 in deep. marked 1/4 on the north side with 4 pits each 24 X 12 X 12 in. for 1/4 sec. cor.
80.60	The corner to sections 15.16.21 and 22.
	Ridge and foothill grassy land Soil 2nd and 3d rate. —
	Timber Pine and cedars. —

42

Subdivision 27 T. 8 S. R 70 W

Chains North between sections
15 and 16.
Variation 16°55' E.

1.50 Wash heads E. bears W.
8.00 top of ridge bears E. and W
17.50 Center of canon 3 chains wide
bears E. and W.
26.50 Top of ridge bears E. and W.
35.00 Valley bears NE. and SW.
40.00 Set a quartzite rock 14 X 12 X 6 in
in deep marked 1/4 on the west side
and raised a mound of earth 4 ft
each 24 X 12 X 12 inches for 1/4 sec. cor.
63.35 Wash bears NW and SE.
80.00 Set a quartzite rock 22 X 12 X 10 in.
14 in deep, marked 4 notches on
the east and 3 notches on the east
edge with 4 pits each 24 X 12 X 12 in
for corner to sections 9. 10. 15 and 16.
South half ridge grassy land

BOOK-A-147

Subdivision T. 8 S. R 7 W

Chains Timber cedars. — North half rolling arable valley land. Soil 2nd rate. No timber.

September 27th by Wm A Gorlinski D.S.
East on a random line
Between sections 10 and 15.
Variation 16° 55' E.

10.00 foot of ridge bears N.W. and S.E.
40.00 Set a stone for temporary 1/4 sec. cor.
53.33 hollow bears N.W. and S.E.
62.23 across same hollow bearing N.W. and S.E.
63.50 gully bears N.W. and S.E.
79.46 Intersected the N. and S. line 28 links North from corner to sections 10. 11. 14 and 15 — from which corner I run N. 89° 48' W. on a true line,

44 29

Subdivision E. & S. R 7 W.

Chains between sections 10 and 15.

39.73 Set a lime stone 14 X 8 X 6 in. 8 in. deep marked 1/4 on the north side with 4 pits. each 24 X 12 X 12 in. for 1/4 sec. cor.

79.46. The corner to sections 9. 10. 15 and 16. -

Ridge and hollow grassy land. Timber cedars -

North between sections 10 and 11.

Variation 16° 55' E

8.00 Gully bears N. E and S W.

25.50 Point of ridge covered with cedars which bears S. E.

40.00 Set a lime stone 24 X 18 X 8 in. 16 in deep. marked 1/4 on the North

Subdivision T. 8 S. R. 7 W.

Chains	side, with 4 pits each 24X12X12 in. for 1/4 sec. cor.
42.50	Rolling valley bears N.W. and S.E.
66.65	Overland road bears N.E. and S.W.
67.25	Telegraph line bears N.E. and S.W.
75.70	Deep wash 25 links wide heads S.E. bears N.W.
80.00	Set a lime stone 14X8X8 in. 8 in. deep, marked 5 notches on the south and 2 notches on the east edges, with 4 pits each 24X12X12 in. for corner to sections 2. 3. 10 and 11.

South half ridge land. Timber cedars. North half rolling arable land. bunch grass; no timber.

46 3

Subdivision T. 3 S. R. 7 W.

Chains	
	East on a random line between sections 2 and 11. Variation 16° 55' E.
40.00	Set a stone for temporary 1/4 sec. cor.
51.75	Fence bears N. E. and S. W. and enter pasture and cedars
79.70	Intersected the N. and S. line. 15 links North from corner to sections 1. 2. 11 and 12 from which corner I run: N 89° 54' W on a true line, Between sections 2 and 11.
39.85	Set a limestone 15 X 8 X 5 in: 10 in. deep marked 1/4 on the north side with 4 pits each 24 X 12 X 12 in. for 1/4 sec. cor.
79.70	The corner to sections 2. 3. 10 and 11. Rolling arable grassy land Soil 2nd rate. Timber cedars in the east half.

BOOK-A-147

Subdivision T. 8 S. R. 7 W.

Chains	
	North on a random line between sections 2 and 3. Variation 16°55' E.
18.00	Rolling valley land bears E and S.W.
40.00	Set a stone for temporary 1/4 sec. cor.
80.15	Small wash heads E. bears S.W.
80.40	Intersected the North boundary of the Township 70 links East from corner to sections 2.3.34 and 35 from which corner I run; S.0°30' E on a true line between sections 2 and 3.
40.40	Set a sand stone 22X6X4 in. 14 in deep marked 1/4 on the west side with 4 pits each 24X12X12 in. for 1/4 sec. cor. from which a cedar 14 in dia. bears N.5° E. 69 links distant.
80.40	The corner to sections 2.3.10 and 11. Rolling arable land Soil 2nd rate and grassy. with some cedars.

48 33

Subdivision T. 8 S. R. 7 W.

Chains From the established corner to
sections 9. 10. 15 and 16 I run
North between sections 9 and 10.
Variation 16° 55' East.

9.50 Overland road bears NE and SW.
11.75 Telegraph line bears N.E and S.W.
40.00 Set a quartzite rock 12x10x6 in;
6 in deep, marked 1/4 on the west side
and raised a mound from 4 pits.
each 24x12x12 in. for 1/4 sec. cor.
63.50 Dry bed heads SE. bears N. W.
80.00 Set a quartzite rock 16x12x12 in.
10 in. deep. marked 5 notches on
the south and 3 notches on the east
edges with 4 pits each 24x12x12
in. for corner to sections 3. 4. 9
and 10.
Gently rolling arable land. Soil
1st rate, with bunch grass and
shadscale. — No timber.

BOOK-A-141

Subdivision T. 8 S. R. 7 W.

Chains	
	East on a random line between sections 3 and 10. Variation 16° 55' E.
40.00	Set a stone for temporary 1/4 sec. cor.
80.28	Intersected the N. and S. line at corner to sections 2. 3. 10 and 11; from which corner I run; West on a true line, Between sections 3 and 10.
40.14	Set a conglomerate rock 15 X 9 X 5 in. 10 in deep. marked 1/4 on the north side. with 4 pits each 2 X 12 X 12 in. for 1/4 sec. cor.
80.28	The corner to sections 3. 4. 9 and 10. Level arable valley land, covered with sagebrush, bunch grass and white sage. Soil 1st rate; no timber. —

50 35.

Subdivision T. 8 S. R. 7 W.

Chains	
	North on a random line
	Between sections 3 and 4.
	Variation 16° 55' E.
39.00	Small mesh bears E. and W.
40.00	Set a stone for temporary ¼ sec. cor.
77.50	deep gully bears N.E. and S.W.
79.86	Intersected the North boundary of
	the township 20 links East from
	corner to sections 3. 4. 33 and 34;
	from which corner I run;
	S. 0° 9' E on a true line
	Between sections 3 and 4.
39.86.	Set a quartzite rock 14 X 8 X 8 in. 9
	in. deep, marked ¼, on the west side
	with 4 pits each 24 X 12 X 12 in. for ¼
	sec. cor.
79.86	The corner to sections 3. 4. 9
	and 10.
	Level valley arable land, soil light
	white loam and shadscale undergrowth.

Subdivision T. 8 S. R. 7 W.

Chains

September 28th 1876. by Wm A. Gorlinski
From the established corner to sections
32. 33. 4 and 5 on the south bound-
ary of the Township by Andrew J.
Stewart Jnr Dep. Surveyor Due
North, between sections 32 and 33.
Variation 16° 55' E.

40.00 Set a lime stone 16 X 8 X 6 in. 10 in.
deep, marked 1/4 on the west side, with
4 pits each 24 X 12 X 12 in. for 1/4 sec. cor.

62.50 Leave cedars which bear NE and SW
and enter open valley

80.00 Set a lime stone 14 X 8 X 6 in. 9 in. deep
marked 1/4 notched on the south and 4
notches on the east edges, with 4 pits
each 24 X 12 X 12 in. for corner to
sections 28. 29. 32 and 33.
Rolling arable land. Soil 2nd rate
and grassy. - South part covered
with cedar timber. -

Subdivision 52 37 T. 8 S. R. 7 W.

Chains	
	East on a random line between sections 28 and 33. Variation 16° 55' E.
39.50	Enter cedars and foothills which bear N.E. and S.W.
40.00	Set a stone for temporary 1/4 sec. cor.
55.75	small ravine heads S.E. bears N.W.
60.50	same ravine bears N.E. and S.W.
80.16	Intersected the N. and S. line 17 links south from corner to sections 27. 28. 33 and 34; from which corner I run S. 89° 53' W. on a true line, between sections 28 and 33.
40.08	Set a lime stone 14 x 12 x 10 ins. 9 in. deep marked 1/4 on the north side with 4 pits each 2 x 1 x 1 inches for 1/4 sec. cor. from which a cedar 10 in. dia. bears S. 77° E. 43 links distant.

Subdi
Chains
80.16

12.0
32.0
40.0

80.0

Subdivision T. 8 S. R. 7 W.

Chains	
80.16	The corner to sections 28. 29. 32 and 33. East half rolling arable land no timber. West half in cedar timber, rolling. Soil 2nd rate.
	North between sections 28 and 29 Variation 16° 55' E.
12.00	Wash bears E. and W.
32.00	scattering cedars bear NW and SE.
40.00	Set a lime stone 12 X 10 X 6 in. 8 in. deep, marked 1/4 on the west side with 4 pits each 2 X 2 X 2 in. for 1/4 sec. cor.
80.00	Set a quartzite rock 12 X 12 X 12 in. 8 in deep marked 2 notches on the south and 4 notches on the east

Chains

edges, with 4 pits each 24 X 12 X 12 in. for corner to sections 28. 29. 20 and 21.

Gently rolling marble land covered with shadscale brush, grass and scattered cedar timber Soil 2nd rate.

East on a random line, between sections 21 and 28. Variation 16° 55' E.

40.00 Set a stone for temporary 1/4 sec. cor.

60.00 foot of ridge bears N. and S.

79.68 Intersected the N. and S. line 25 links south. From corner to sections 21. 22. 27 and 28 from which corner I run;

BOOK-A-147

Subdivision T. 8 S. R. 7 W.

Chains S. 89° 49' W. on a true line,
Between sections 21 and 28
39.84 Set a conglomerate rock
14 x 12 x 8 in. 9 in deep. marked
1/4 on the north side. with 4 pits
each 24 x 12 x 12 in. for 1/4 sec cor.
79.68 The corner to sections 20. 21.
28 and 29.

Rolling arable land and
foothills. Soil 2nd rate covered
with grass and sagebrush
Timber cedars. —

North between sections
20 and 21.
Variation 16° 55' E.
1.00 Open Valley bears N.E and S.W.
6.50 Wash bears N.E. and S.W.

56 40

Subdivision T. 5 S. R. 7 W.

Chains	
40.00	Set a lime stone 13 X 10 X 5 in. 8 in deep, marked 1/4 on the west side, and raised a mound from 4 pits each 24 X 12 X 12 in. for 1/4 sec. cor.
73.50	Overland road from Salt Lake City to California bears N.E. and S.W.
79.50	Western Union Telegraph line bears N.E. and S.W.
80.00	Set a lime stone 16 X 14 X 12 in. 16 in deep. marked 3 notches on the north and 4 notches on the east edges, with 4 pits each 24 X 12 X 12 in. for corner to sections 16. 17. 20 and 21.
	Level and rolling arable land. Soil 1st and 2nd rate. covered with grass sage and shadscale brush.

W. Subdivision T. 8 S. R 7 W.

Chains	
	East on a random line between sections 16 and 21. Variation 16°55' E.
1.00	Telegraph line bears NE and SW.
6.25	Overland road bears NE and SW.
37.00	Wash bears NW and SE.
40.00	Set a stone for temporary 1/4 sec. cor.
56.00	Foot of cedars bears N. and SE.
79.44	Intersected the N. and S. line 46 links north from corner to sections 15. 16. 21 and 22. from which corner I run. N 89° 40' W on a true line between sections 16 and 21.
39.72	Set a limestone 14 X 10 X 5 in. 9 in deep, marked 1/4 on the north side with 4 pits each 24 X 12 X 12 in. for 1/4 sec. cor.
79.44.	The corner to sections 16. 17. 20 and 21. Rolling and level land. Soil 2nd rate. Timber cedars and pine on the East.

58 43

Subdivision T. 8 S. R. 7 W.

Chains	
	North between sections 16 and 17. Variation 16° 55' E.
40.00	Set a quartzite rock 13 x 8 x 5 in. 8 in. deep, marked 1/4 on the west side, with 4 pits each 24 x 12 x 12 in. for 1/4 sec. cor.
48.25	clay bed heads E. Leans W.
80.00	Set a lime stone 12 x 10 x 8 in 6 in. deep, marked 4 notches on the south and east edges, and raised a mound from 4 pits each 24 x 12 x 12 in. for corner to sections 8. 9. 16 and 17.
	Level arable land. Soil 1st rate. Covered with white sage, shadscale and grass. No timber.

BOOK

Subd

Chains

12.00

40.00

46.25

71.00

72.50

79.60

39.80

79.60

Subdivision T. 8 S. R 7 W

Chains	East on a random line between sections 9 and 16 Variation 16° 55' E.
12.00	Wash bears S.E. bears N.W.
40.00	Set a stone for temporary 1/4 sec. cor.
46.25	Wash bears N.W. and S.E.
71.00	Telegraph line bears N.E. and S.W.
72.50	Road bears N.E. and S.W.
79.62	Intersected the N. and S. line 50 links north from corner to sections 9. 10. 15 and 16. from which corner Iron. N. 89° 39' W. on a true line between sections 9 and 16.
39.81	Set a lime stone 12 X 8 X 6 in. 8 in deep. marked 1/4 on the north side with 4 pits each 24 X 12 X 12 in for 1/4 sec. cor
79.62	The corner to sections 8. 9. 16 and 17. Level arable land. covered with white sage grass and chaparral brush No timber. Soil 1st rate.

Subdivision T. 8 S. R 7 W

Chains	
	North between sections 8 and 9. Variation 16° 55' E.
40.00	Set a quartzite rock 14 x 9 x 5 in. 9 in deep, marked 1/4 on the west side with 4 pits each 2 x 12 x 12 in for 1/16 sec. corner.
80.00	Set a lime stone 13 x 9 x 8 in. 8 in deep, marked 5 notches on the south and 4 notches on the east edges with 4 pits each 2 x 12 x 12 in. for corner to sections 4. 5. 8 and 9.-
	Land level. Soil 1st rate and arable, covered with grass white oage and shadscale undergrowth. — No timber.

Subdivision T. 8 S. R. 70 W.

Chains

East on a random line
between sections 4 and 9.
Variation 16° 55' East.

40.00 Set a stone for temporary ¼ sec. cor.

79.56 Intersected the N. and S. line.
35 links north from corner to
sections 3. 4. 9 and 10; from
which corner 8 ins;
N. 89° 45' W. on a true line
Between sections 4 and 9.

39.78 Set a Conglomerate rock 14 X 7
X 6 in. 8 in deep. marked ¼ on the
north side with 4 pits each 2 ins
X 12 X 12 inches for ¼ sec. cor.

79.56 The corner to sections 4. 5. 8 and 9.

Level arable land. Soil 1st rate
with white sage and shadscale
brush and grass. No timber.

Subdivision T. 8 S. R. 7 W.

Chains North on a random line between sections 4 and 5

Variation 16°55' E.

1.75 small gully bears N.E. and S.W.

40.00 Set a stone for temporary 1/4 sec. cor.

79.40 Intersected the north boundary of the township 10 links east from corner to sections 4.5.32 and 33. from which corner I run S. 0° 4' E. on a true line Between sections 4 and 5

39.40 Set a lime stone 15 X 9 X 8 in. 10 in deep. marked 1/4 on the west side with 4 pits each 24 X 12 X 12 in. for 1/4 sec. cor.

79.40 The corner to sections 4.5. 8 and 9.

Level arable land, covered with white sage shadscale brush and grass. No timber

Wm. A. Gorlinski D.S.

Subdivision T. 8 S. R. 7 W.

Chains	September 29th 1876
	by Joseph Gorlinski D.S.
	From the established corner to sections 31. 32. 5 and 6 on the South Boundary of the Township by Andrew J. Stewart Jnr D. Surveyor
	I run
	North between sections 31 and 32.
	Variation 16°55' E.
4.50	small wash heads S.E. bears N.W.
15.50	wash bears S.E. and N.W.
30.00	deep gully bears S.E. and N.W.
37.00	Road to Porter Rockwell's ranch bears N.E and S.W.
40.00	Set a lime stone 12X10X6 in. 8 in. deep. marked 1/4 on the west side with 4 pits, each 24X12X12 inches for 1/4 sec. cor.
66.50	Wash bears S.E and N.W.
80.00	Set a quartzite rock 16X7X7 in

64 49

Subdivision T. 8 S. R. 7 W.

Chains	
	10 in deep, marked 1 notche on the south and 5 notches on the east edges, with 4 pits each 24 X 12 X 12 in. for corner to sections 29. 30. 31 and 32
	Rolling arable land with grass and shadecale undergrowth. Soil 2nd rate No timber.
	East on a random line between sections 29 and 32 Variation 16° 55' E.
7.00	Road bears N E. and S W.
40.00	Set a stone for temporary 1/4 sec. cor.
80.40.	Intersected the N. and S. line 10 links north from corner

BOOK-A-147 30.

Subdivision T. 8 S. R. 7 W.

Chains to sections 28. 29. 32 and 33.
from which corner I run
N. 89° 56' W on a true line
between sections 29 and 32
40.20 Set a lime stone 14 x 10 x 6 in.
9 in deep. marked 1/4 on the
north side with 4 pits each
24 x 12 x 12 inches for 1/4 sec. cor.
80.40 The corner to sections 29.
30. 31 and 32.
Rolling arable land. cov-
ered with sage. grass and
shadscale undergrowth. Soil
2nd rate. No timber.

West on a random line between
sections 30 and 31. Var 16° 55' E.
16.40 Cor ridge bears N 6 and S W.

66. 51

Subdivision T. 7 S. R. 7 W.

Chain

22.00 Valley bears N.E. and S.W.

40.00 Set a stone for temporary 1/4 sec cor.

72.00 deep gully 50 links wide bears NW and SE

76.25 Government creek 25 links wide runs N.W. heads S.

80.38 Intersected the West Boundary of the township 35 links north from corner to sections 30. 31. 25 and 36; from which corner Bears N. 89° 45' E. on a true line between sections 30 and 31.

40.38 Set a lime stone 13 X 10 X 5 in. 8 in deep. marked 1/4 on the north side with 4 pits each 2 X 2 X 2 in. for 1/4 sec. cor.

80.38 The corner to sections 29. 30. 31 and 32

Rolling arable land 2nd rate covered with sagebrush and chaparral

No timber —

Subdivision of Sections

Chains North between sections
29 and 30.
Variation 16° 55' E.

3.00 Old Road bears NE. and SW

40.00 Set a white pine post 4 X 4 in. square 4 feet long post in the ground, marked 1/4 S. on the West side, in a mound 4 feet diam. 2 feet high, and deposited marked stone, with 4 pits each 24 X 12 X 12 inches for 1/4 sec. cor.

72.00 Overland road bears NE and SW.

80.00 Set a flint stone 13 X 9 X 8 in. 8 in deep, marked 2 notches on the south and 5 notches on the east edges with 4 pits each 24 X 12 X 12 in. for corner to sections 19. 20. 29 and 30.

Level arable land Soil 1st rate. undergrowth sage and shadscale brush. No timber.

Subdivision T. 8 S. R. 7 W.

Chains East on a random line between sections 20 and 29.

Variation 16° 55' E.

10.30 Overland road bears N.E. and S.W.

14.40 Porter Rockwell's road bears N. and S.

40.00 Set a stone for temporary 1/4 sec. cor.

75.00 Cedars bear N.E. and S.W.

80.58 Intersected the N. and S. line 30 links south from corner to sections 20. 21. 28 and 29: from which corner I run:

S. 89° 47' W. on a true line between sections 20 and 29.

40.29 Set a Quartzite rock 12 X 12 X 10 in. 8 in. deep: marked 1/4 on the north side with 4 pits. each 24 X 12 X 12 in for 1/4 sec. cor

80.58 The corner to sections 19. 20. 29 and 30.

Land level arable. Soil 2nd rate. white sage and shadscale undergrowth cedar timber on the east end.—

Subdivision T. 8 S. R. 7 W.

Chains West on a random line
between sections 19 and 30
Variation 16° 55' E.

3.20 Telegraph line bears NE. and SW.

34.00 Wash bears NW and SE.

40.00 Set a stone for temporary 1/4 sec. cor.

51.00 Wash bears NE. and SW

80.00 Intersected the West Boundary of the
Township 70 links North from corner to
sections 19. 30. 24 and 25; from which corner
Iron. N. 89° 30' E. on a true line
between sections 19 and 30.

40.00 Set a quartzite rock 14 X 8 X 5 in. 9 in deep
marked 1/4 on the north side, with 4
pits each 24 X 12 X 12 in. for 1/4 sec. cor.

80.00 The corner to sections 19. 20. 29 and 30.

Gently rolling land. Soil
arable 2nd rate. Whitesage, and
shadscale undergrowth with grass.
No timber.—

Subdivision T. 8 S. R. 7 W.

Chains North between sections 19 and 20
Variation 16° 55' E

2.50 Telegraph line bears NE and SW.
33.40 dry bed bears NE. and SW.
40.00 Set a white pine post 4 feet long
4 X 3 in. square 1 foot in the ground
deposited marked stone in a mound
3½ feet diam. 2 feet high with 4
pits each 24 X 12 X 12 in. Post marked
1/4 S. on the west side for 1/4 sec. cor.
80.00 Set a flint stone 12 X 8 X 6 in; 8
in deep. marked 3 notches on the
south and 3 notches on the east
edges. with 4 pits each 24 X 12 X 12
inches for corner to sections 17. 18
19 and 20.

Level and gently rolling arable
land. Soil 1st rate with white sage
shadscale brush and grass.
No timber.

Subdivision T. 8 S. R. 7 W

Chains	East on a random line between sections 17 and 20 Variation 16° 55' E.
26.50	Skull valley road bears N.W. and S.E.
40.00	Set a stone for temporary 1/4 sec. cor.
53.00	Wash 25 links wide bears N.W. and S.E.
80.32	Intersected the N. and S. line 50 links south from corner to sections 16. 17. 20 and 21: from which corner I run; S 89° 39' W on a true line between sections 17 and 20.
40.16.	Set a lime stone 14 X 8 X 5 in. 9 in deep. marked 1/4 on the north side, with 4 pits, each 24 X 12 X 12 in. for 1/4 sec. cor.
80.32	The corner to sections 17. 18. 19 and 20 Level valley arable land — Soil 1st rate, Undergrowth sage and shadscale brush with grass. No timber.

Subdivision T. 8 S. R. 7 W.

Chains

West on a random line,
between sections 18 and 19.
Variation 16° 55' E.

40.00 Set a stone for temporary 1/4 sec. cor.
56.60 Road to Coal mines bears N. and S.
60.50 foothills bear N and S.
79.90 Intersected the West Boundary of
the township 45 links north from corner
to sections 18. 19. 13 and 24; from
which corner I run:
N. 89° 41' E. on a true line
between sections 18 and 19.
39.90 Set a flint stone 12 x 10 x 8 in. 6 in dep.
marked 1/4 on the north side, with 4
pits each 2 x 2 x 2 in. for 1/4 sec. cor.
79.90 The corner to sections 17. 18. 19 and 20.
East part level. West part rolling
arable lands, with grass, white sage
and chaparral undergrowth. Soil 2nd rate

Jos. Gorlinski D. S.

BOOK-A-147 38 13

Subdivision T. 8 S. R. 7 W

Chains Septr. 30th 1876. by Wm. A. Gorlinski D.S.

North between sections 17 and 18.

Variation 16° 55' E

40.00 Set a lime stone 12X10X6; 6 in deep. marked 1/4 on the west side with 4 pits each 24X12X12 in. for 1/4 sec. cor.

80.00 Set a lime stone 12X8X8 in. 6 in deep, marked 4 notches on the south and 5 notches on the east edges with 4 pits each 24X12X12 inches for corner to sections 7. 8. 17 and 18.

First rate level arable land, covered with white sage, shadscale and grass undergrowth.—

No timber

Subdivision T. 8 S. R. 7 W

Chains	
	East on a random line between sections 8 and 17. Variation 16° 55' E.
4.25	Skull valley roads bears NW. and SE.
40.00	Set a stone for temporary 1/4 sec. cor.
80.34	Intersected the N. and S. line 45 links. north from corner to sections 8. 9. 16 and 17; from which corner I run N. 89° 41' W on a true line. between sections 8 and 17.
40.17	Set a quartzite rock 12 X 10 X 8 in. 8 in deep. marked 1/4 on the north side with 4 pits each 24 X 12 X 12 in. for 1/4 sec. cor.
80.34	The corner to sections 7. 8. 17. and 18.
	Land arable and level. Soil 1st rate. White sage, shadscale and grass undergrowth. No timber.

Subdivision T. 8 S. R 7 W

Chains

West on a random line between sections 7 and 18.
Variation 16° 55' E.

40.00 Set a stone for temporary 1/4 sec. cor. and edge of foothills.

79.68 Intersected the West Boundary of the township 35 links north from corner to sections 7. 18. 12 and 13 from which corner Drum; N. 89° 45' E. on a true line between sections 7 and 18.

39.68 Set a sand stone 14 X 8 X 6 in. 9 in. deep, marked 1/4 on the north side with 4 pits each 24 X 12 X 12 in. for 1/4 sec. cor.

79.68 The corner to sections 7. 8. 17 and 18

East half level arable land. Soil 1st rate. West part bench and foothills soil 2nd rate, with some cedar timber and good bunch grass.

Subdivision T. 8 S. R. 7 W.

Chains	North between sections 7 and 8. Variation 16°55' E.
23.60.	Skull valley road bears NW and SE
40.00	Set a lime stone 12X8X6 in. 8 in deep marked 1/4 on the west side with 4 pits each 24X12X12 in. for 1/4 sec. cor.
80.00	Set a lime stone 13X9X6 in. 9 in. deep, marked 5 notches on the south and 5 notches on the east edges with 4 pits each 24X12X12 in. for corner to sections 5. 6. 7 and 8.
	Level arable land. Soil 1st rate White sage, shadscale and grass undergrowth. No timber.

BOOK-A-141 62

Subdivision T. 8 S. R. 7 W.

Chains	
	East on a random line between sections 5 and 8. Variation 16° 55' E.
40.00	Set a stone for temporary 1/4 sec. cor.
53.25	small dry bed bears NW. and SE.
78.75	same bed bears NE. and SW
80.50	Intersected the N. and S. line 23 links south from corner to sections 4. 5. 8 and 9; from which corner 9 pine; S. 89° 50' W. on a true line between sections 5 and 8
40.25	Set a lime stone 13 X 8 X 6 in. - 8 in deep, marked 1/4 on the north side with 4 pits each 24 X 12 X 12 in. for 1/4 sec. cor.
80.50	The corner to sections 5. 6. 7. and 8. Level arable land. Soil 1st rate with sage chaparral brush and grass. No timber.

98 63

Subdivision T. 8 S. R. 7 W.

Chains	
	Westerly a random line between sections 6 and 7. Variation 16° 55' E.
13.50	Skull valley road bears NW and SE.
40.00	Set a stone for temporary 1/4 sec. cor.
79.50	Intersected the West Boundary of the township 35 links north from corner to sections 6. 7. 1 and 12. from which corner I run.
	N. 89° 45' E. on a true line between sections 6 and 7
39.50	Set a Lime stone 13 X 10 X 5 in. 8 in. deep marked 1/4 on the north side with 4 pits each 24 X 12 X 12 in. for 1/4 sec. cor.
79.50	The corner to sections 5. 6. 7 and 8.
	Level arable land. Soil 1st rate with sage shadscale and grass vegetation. No timber.

BOOK-A-147 64 17

Subdivision T. 8 S. R 7 W.

Chains North on a random line between sections 5 and 6.

Variation 16° 55' E.

40.00 Set a stone for temporary 1/4 sec. cor.

79.32 Intersected the North Boundary of the Township 20 links West from corner to sections 5. 6. 31. and 32 from which corner I run; S. 0° 9' W. on a true line, between sections 5 and 6.

39.32 Set a sand stone 13 X 10 X 5 in. 8 in deep. marked 1/4 on the west side with 4 pits each 24 X 12 X 12 in. for 1/4 sec. cor.

79.32 The corner to sections 5. 6. 7 and 8. Level arable land. Soil 1st rate Vegetation, white sage shadscale and bunch grass. No timber.

Wm. A. Korlinski

D.S.

Subdivision T. 5 S. R. 7 W.

General description.

This township has a considerable proportion of excellent arable land through the whole western portion of the same, and along the North Boundary, which can be well adapted for agricultural purposes. and is all covered with white sage, sage brush, shadscale, and bunch grass vegetation, and is now immensely overstocked with horses, mules, sheep and cattle herds. The eastern portion of this township as far as surveyed is covered with ridge and hollow lands overgrown by cedar

and Pinon Pine timber of commercial value, also with bunch grass vegetation, which affords first class pasture and grazing seldom to be equaled in any portion of this Territory.

There are few springs of fresh water along the East Boundary and a stream called "Government Creek in the South Western portion of this township, along which waters and in the vicinity of these lands few ranches are now located and known as Horace Rockwell Ranche along the East Boundary. P. Store's Ranche along the West Boundary and O. P. Rockwell and Lee's Ranches along the South Boundary

The overland road and Union Western Telegraph line, from Salt Lake City to Nevada and California crosses diagonally this township in a South Westerly and North Easterly direction also Skull Valley Road in a Northerly and Southerly directions.

No mineral found, except the indications of coal land formation along the West Boundary.—

Joseph Gorlinski
D. S.

BOOK-A-147

Surveyors Office at Salt Lake City
Utah Territory ~~March 26~~ April 30th 1877
The foregoing field notes of the
Survey of the Subdivision lines of
T 8 S R 7 W of Salt Lake
Meridian Territory of Utah
executed by Joseph and William
A Gorlinski under their joint con-
tract of the 4th day of September 1876
in the month of September 1876
having been critically examined
the necessary corrections and
explanations made, the said
field notes and the Surveys they
describe are hereby approved

Nathan Kimball
Surveyor General.

BOOK-A-147

84-85 Blank

BOOK-A-147

Book 3 N° 10. 87

Field Notes of the survey of the additional Subdivision lines of Township N° 8 South of Range N° 8 West of the Salt Lake Meridian Utah Territory, by Joseph and William A. Gorlinski. Deputy Surveyors under their joint Contract N° 74. dated September 4th 1876.

Survey commenced October 5th 1876.
Survey completed October 19th 1876

88

Township 8 South R. 8, West

6	5	4	109	3		2		1
		113		108				
7	8	9	106	10	100	11		12
		112		105		98		
18	17	16	103	15	97	14	93	13
		111		102		95		91
19	20	21	101	22	94	23	89	24
30	29	28		27		26		25
31	32	33		34		35		36

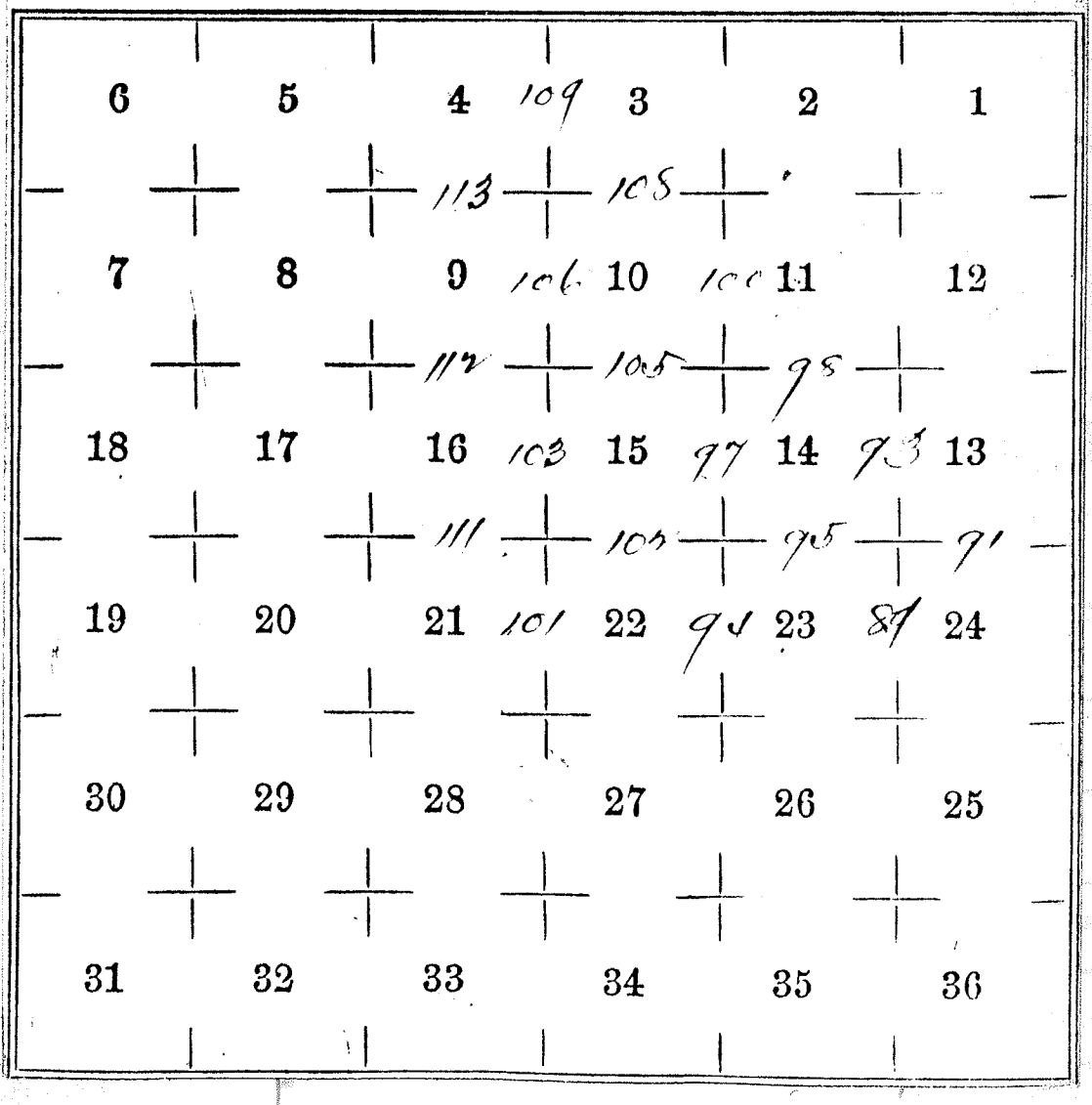

Chains

40.00

51.00

88 A

BOOK-A-147

Township 8 South **R.** 8. West

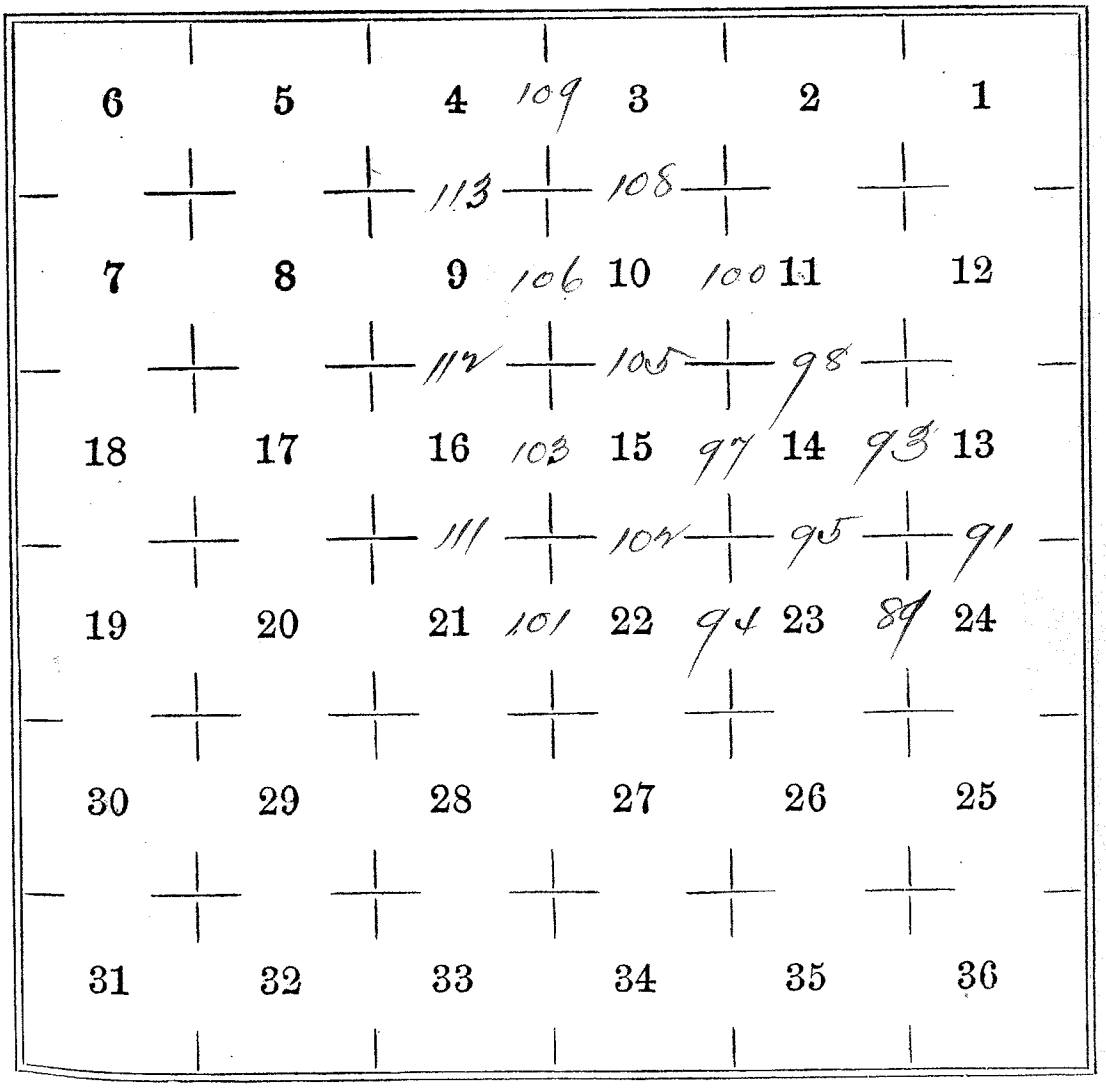

Subdivision T. 8 S. R. 8 W.

Chains. October 5th 1876.

by Joseph Gorlinski. Dep. Surv.

Began at the established corner to Sections 23. 24. 25 and 26. in this Township. The corner stone is standing and agrees with the description furnished me by the office viz:

A Flint stone 14 X 12 X 10 in. marked 2 notches on the south and 1 notche on the east.

Surveyed North.

North between sections 23 and 24.

Variation 16° 55' E.

40.00 Set a quartzite rock 18 X 8 X 6 in. 12 in deep. marked ¼ on the west side. with 4 pits each 24 X 12 X 12 inches for ¼ sec. cor.

51.00 Ravine bears E. and W.

Subdivision of T. 8 S. R 8 W

Chains	
59.00	Ravine bears N.E. and S.W.
68.00	Ravine bears N.E. and S.W.
80.00	Set a lime stone 14 x 10 x 6 in. 8 in deep, marked 3 notches on the south and 1 notche on the east edges, with 4 pits each 24 x 12 x 12 inches. for corner to sections 13. 14. 23. and 24.
	Rolling ridge land. covered with sage and bunch grass vegetation. No timber. Soil 3d rate bearing indications of coal formation. Arable land in ravines.

Subdivision T. 8 S. R. 8 W

Chains	
	East on a random line between sections 13 and 24.
	Variation 16°55' E.
1.50	Gully bears N. and S.
10.00	Gully bears N.E. and S.W.
24.25	Ravine bears N.E. and S.W. and foot of ridge
33.50	Top of ridge bears N.E. and S.W.
40.00	Set a stone for temporary 1/4 sec. cor.
44.00	Ravine bears N. and S.
51.25	Ravine bears N.W. and S.E.
57.50	Gully heads N.W. bears S.E. and enter bench land.
80.28	Intersected the East Boundary of the township 12 links North from corner to sections 13. 24 18 and 19; from which corner I run.
	N. 89°55' W on a true line. Between sections 13 and 24.

72

Subdivision T. 8 S. R 8 W

Chains	
40.14.	Set a lime stone 13 X 8 X 6 in. 8 in deep. marked 1/4 on the north side with 4 pits each 24 X 12 X 12 inches for 1/4 sec. cor.
80.28.	The corner to sections 13. 14. 23. and 24.
	Ridge and hollow land. covered with sage shadscale and bunch grass vegetation and some scattered cedar timber. Hollow and bench arable 2nd rate land. Formation coal indication

Subdivision T. 8 S. R. 8 W.

Chains	
	North between sections 13 and 14. Variation 16° 55' E.
12.50	Ravine bears N.W. and S.E. and foot of ridge
29.00	Summit of ridge bears E. and W.
40.00	Set a lime stone 18 x 10 x 6 in. 12 in deep. marked 1/4 on the west side with 4 pits each 2 x 2 x 2 inches for 1/4 sec. cor.
45.00	Hollow land bears N.E. and S.W.
75.00	Gully bears N.W. and S.E.
80.00	The corner to sections 11. 12. 13 and 14 previously established by former survey.

Ridge land with arable hollows. covered with sage and bunch grass vegetation. Timber scattered cedars. Formation coal indications.

94

Subdivision T. 8 S. R. 8 W.

October 7th 1876 by Jos. Gorbinski D. S.

Chains

From the established ¼ sec. cor. between sections 22 and 23. where the corner stone is standing and agrees with the description furnished me by the office viz

White flint stone 14 X 8 X 6.

Iron.

North between sections

22 and 23.

Variation 16° 55' E

7.50. Ridge bears N E. and S. W.

36.50. Ravine bears N E. and S W

40.00. Set a lime stone 16 X 8 X 6 in. 10 in deep. mark 3 notches on the south and 2 notches on the east edges. with 4 bits each 24 X 12 X 12 inches. for corner to sections 14. 15. 22 and 23.

BOOK-A-147

Subdivision T. 8 S. R. 8 E.

Chains.	Foothill, ridge and hollow land. Soil arable 2nd rate except on the ridge. Sage and bunch grass vegetation. Few cedars. Formation coal land indications.
	East on a random line, between sections 14 and 23. Variation 16° 55' E.
3.50	Ravine bears N.E. and S.W. and foot of ridge.
20.50	Top of ridge bears N.E. and S.W.
31.50	Head of ravine which bears S.W.
40.00	Set a stone for temporary 1/4 sec. cor.
48.00	Gully bears N.E. and S.W.
51.75	Top of ridge bears N. and S.
60.00	Ravine bears N.W. and S.E.

Subdivision T. 8 S. R. 8 W.

Chains	
79.70	Intersected the N. S. line 20 links south from corner to sections 13. 14. 23 and 24. From which corner I run; S 89° 51' W on a true line between sections 14 and 23.
39.85	Set a limestone 16 x 8 x 5 in. 10 in deep. marked ¼ on the north side with 4 pits each 24 x 12 x 12 inches from ¼ sec. cor.
79.70.	The corner to sections 14. 15. 22 and 23. Ridge land with small hollows. Sage and bunch grass vegetation. Timber scattered cedars. Formation coal land indications. —

BOOK-A-147

Subdivision T. 8 S. R 8 W 97

Chains North between sections 14 and 15

Variation 16° 55' E.

15.00 Gulch heads N.E. bears 300 and foot of high ridge and cedars.

38.00 Top of summit of ridge bears E. and W.

40.00. A stationary limestone 48 X 36 inches square 2 feet above ground marked 1/4 on the west side as monument for 1/4 sec. cor.

58.00. Top of ridge bears N. W. and S. E.

76.00 head of gulch which bears N.E.

80.00 Set a limestone 18 X 16 X 10 in 12 in deep, marked 4 notches on the south and 2 notches on the east with 4 pits each 2 1/4 X 2 X 1/2 inches for corner to sections 10. 11. 14 and 15.

Subdivision T. 8 S. R 8 W.

Chains

Ridge land. covered with cedar timber. Soil 3d rate and rocky. Sagebrush and bunch grass undergrowth Formation coal land indications. —

East on a random line, Between sections 11 and 14. Variation 16° 55' E.

1.50 gulch bears NE. heads S. W.
26.00 Top of ridge bears NE. and SW.
38.50 Gulch heads SW. bears NE.
40.00 Set a stone for temporary ¼ sec. cor.
49.00 A hollow bears NE. and S. W.
78.75 Gully bears NW. and SE.
80.68 Intersected the N. and S. line

Chains

40.32

80.68

BOOK-A-147

Subdivision T. 8 S. R. 8 W.

Chain 35 links south from corner to sections 11. 12. 13 and 14; from which corner Iron; S. 89° 45' W. on a true line, between sections 11 and 14.

40.32 Set a Quartzite rock 18 X 10 X 8½ deep 10 in. marked ¼ on the west side in mound of stone for ¼ sec. cor.

80.68 The corner to sections 10. 11. 14 and 15.

Ridge rocky land. Timber Cedars. East end Rolling land covered with bunch grass and sage vegetation and scattered cedars. Formation coal land indication.—

100

Subdivision T. 8 S. R. 8 W.

Chains		Chains
	North between sections 10 and 11.	
	Variation 16° 55' E.	
29.50	Top of ridge bears NE & SW.	
40.00	Set a lime stone 18 X 12 X 8 in. 12 in. deep, marked 1/4 on the west side in mound of stone for 1/4 sec. cor.	7.50
		19.00
46.00	Gulch heads SE. bears NW.	32.00
64.00	Ravine bears NW. and SE.	
80.00	The corner to sections 2. 3. 10 and 11. previously established by former surveys.	40.00
	Rocky ridge land covered with bunch grass vegetation and scattered cedar timber. Formation coal land indication.	

Subdivision T. 8 S. R 8 W

Chains	
	From the established 1/4 sec. corner between sections 21 and 22 I run; North between sections 21 and 22. Variation 16°55' E.
7.50	Gully bears N.E. and S.W.
19.00	Top of ridge bears N.E. and S.W.
32.00	Ravine bears N.E. heads. S.W.
40.00	Set a sand stone 12 X 12 X 8 in. 8 in deep. marked 3 notches on the south and east edges with 4 pits each 24 X 12 X 12 in for corner to sections 15. 16. 21. and 22. Ridge land. rocky and covered with sage and bunch grass vegetation. Few cedars. Indication of coal land formation.

Subdivision T. 8 S. R 8 W.

Chains

October 9th 1876

by William A Gorbinski D.S.

East on a random line between sections 15 and 22.

Variation 16° 55' E.

1.00 Small gully bears N. and S.

39.40 Wash in a gully bears NE. and SW.

40.00 Set a stone for temporary ¼ corner.

45.50 head of ravine which bears S.W.

52.00 Indian bears NE. and S.W.

60.00 Ridge bears NE. and SW

79.82 Intersected the N. and S. line.

35 links North from corner to sections 14. 15. 22 and 23;

from which corner I run.

N. 89° 45' W. on a true line between sections 15 and 22.

39.91. A mound of 3 x 3 feet square 1 foot above ground

BOOK-A-147

Subdivision of T. 8 S. R. 8 W.

Chains marked 1/4 on the north side
on side of small hill. as monu-
ument for 1/4 sec. cor.

79.82 The current subdivisions 15. 16.
21 and 22.

Ridge and bottom land
covered with sage. chaparral
and bunch grass vegetation
No timber. Formation coal
land indication.

North between section
15 and 16.

Variation 16° 55' E.

1.00 Bottom bears NE. and SW.
14.50 Foot of ridge bears East SW.
24.50 Top of ridge bears E. and W.
32.65 Gully heads E. bears S. W.

Subdivision T. 8 S. R. 8 W.

Chains	
40.00	Set a sand stone 14 X 10 X 5 in. 8 in deep. marked 1/4 on the west side with 4 pits each 2 4 X 12 X 12 inches for 1/4 sec. cor.
49.75	Ravine heads East about 3.00 chains distant. bears West.
64.00	Top of slope of high ridge which bears E. and W.
68.50	Gulch 2.00 chains wide heads N E. bears S. W.
80.00	Set a lime stone 24 X 24 X 18 in. 16 in deep, marked 4 notches on the south and 3 notches on the east edges. in mound of stone on side of high rocky ridge which bears N E. and S. W. for corner to sections 9. 10. 15 and 16. Very Rocky and Mountainous. Timber Mahogany. in groves.

Subdivision T. 8 S. R. 8 W.

	Chains	Sage and bunch grass vegetation. Limestone formation with coal land indication.
	15.00	Top of highest ridge bears NE and SW. from which a pine on ridge bears NE. about 20.00 chains distant.
	32.00	Gulch heads W. bears NE.
	40.00	Set a stone for temporary 1/4 cor.
	58.50	Top of ridge bears NE and SW.
	80.68	Intersected the N. and S. line. 25 links, south from corner to sections 10. 11. 14 and 15.

East on a random line between sections 10 and 15.

Variation 16° 55' E.

Subdivision T. 8 S. R. 8 W

Chains	
	from which corner I run, S. 89° 49' W on a true line, between sections 10 and 15.
40.34	Set a limestone 20 X 12 X 8 in. 12 in deep, marked 1/4 on the north side with 4 pits each 24 X 12 X 12 in for 1/4 sec. cor.
80.68	The corner to sections 9. 10. 15 and 16.
	Ridge rocky land. Timber cedars and Mahogany scattered Undergrowth sage and bunch grass. Formation limestone with indication of coal land.

North between sections 9 and 10

Variation 16° 55' E.

BOOK-A-147

Subdivision of T. 8 S. R. 8 W.

Chains	
3.00	Top of highest ridge bears NE. and SW.
16.25	Gulch heads SE. bears NW.
35.00	Ravine heads SE. bears NW. over entire bottom land.
40.00	Set a lime stone 14 X 8 X 5 in. 8 in deep, marked 1/4 on the west side with 4 pits each 24 X 12 X 12 inches for 1/4 sec. cor.
42.50	Gully bears SE. and NW.
50.00	Top of low ridge which ends NW and bears SE.
72.00	Highest valley and bench land bears E. and W.
80.00	Set a lime stone 16 X 10 X 8 in. 10 in deep, marked 5 notches on the south, and 3 notches on the east edges for corners to sections 3. 4. 9 and 10. Ridge and bottom land, with open bench on the North. Sage and

Subdivision T. 8 S. R 8 W

Chains	
	bunch grass vegetation.—
	Formation coal land indication.
	East on a random line between sections 3 and 10. Variation 16°55' E.
14.50	foot of ridge bears N and S.
17.50	Ravine heads S E. bears N. W.
28.50	top of ridge bears N W. and S E.
× 39.00	Ravine heads S. bears N.
40.00	Set a stone for temporary 1/4 sec. cor.
45.00	Deep ravine bears S. W and N E.
69.75	Ravine bears N. and S.
80.70	Intersected the N. and S. line, 35 links north from corner to sections 2. 3. 10 and 11. from which corner I run.—
	N. 89° 45' W. on a true line between sections 3 and 10.

Subdivision T. 8 S. R. 8 W.

Chains	
40.35	Set a lime stone 20 X 10 X 8 in. 13 in. deep in mound of stone for 1/4 sec. cor.
80.70	The corner to sections 3. 4. 9 and 10. Broken rocky ridgeland. Sage and bunch grass vegetation. Formation coal land indication.

William Alsorlinski
Dep Surveyor.

October 19th 1876. by Joseph Gorlinski D.S.
North on a random line between sections 3 and 4.

Variation 16°55' E.

25.00	Road to Coal mine bears E. and W.
27.75	Wash bears E. and W.
40.00	Set a stone for temporary 1/4 sec. cor.
59.50	Wash bears E. and W. and Enter level valley.

Subdivision T. 8 S. R. 8 W.

Chains		Chains
80.28	Intersected the North boundary of the township. 55 links West from corner to sections 3. 4. 33. and 34. From which corner Drum; S. 0° 24' W. on a true line between sections 3 and 4.	20.5
		29.0
40.28	Set a limestone 13 X 9 X 5 in. 8 in. deep, marked 1/4 on the west side with 4 pits each 2 X 2 X 2 inches for 1/4 sec. cor.	40.0
		55.0
		78.0
		79.6
80.28	The corner to sections 3. 4. 9 and 10.	
	Rolling arable bench and valley land. Soil 2nd rate Sage and bunch grass vegetation No timber.	39.8
	Indications of coal land formation	79.6

Subdivision T. 8 S. R. 8 W.

Chains	
	From the established corner to sections 16. 17. 20 and 21. by former surveys I run.
	East on a random line between sections 16 and 21. Var. 16° 55' E.
20.50	Gully heads N.E. bears S.W.
29.00	Ridge bears N.E. and S.W.
40.00	Set a stone for temporary 1/4 sec. cor.
55.00	hollow bears N.E. and S.W.
78.00	Ridge bears N.E. and S.W.
79.68	Intersected the N. and S. line 40 links north from corner to sections 15. 16. 21 and 22; from which corner I run. N. 89° 43' W. on a true line between sections 16 and 21.
39.84	Set a lime stone 18 X 10 X 6 in. 12 in. deep, marked 1/4 on the north side in mound of stone for 1/4 sec. cor.
79.68	The corner to sections 16. 17. 20 and 21. Ridge land, bearing indication of coal Few cedars and bunch grass vegetation.

Subdivision O. 8 S. R 8 W.

Chains	
	From the established corner to sections 8. 9. 16 and 17. I run.
	East on a random line, between sections 9 and 16. Variation 16°55' E.
12.75	Gully bears N E. and S W.
28.00	Top of ridge bears N E. and S W.
40.00	Set a stone for temporary ¼ sec cor.
64.00	Gulch bears N E and S. W.
72.00	Top of ridge bears N and S.
80.42	Intersected the N. and S. line 25 links North from corner to sections 9. 10. 15 and 16; from which corner I run. N. 89°49' W. on a true line, between sections 9 and 16.
40.21	Set a sand stone 14 X 8 X 8 in. 8 in deep, marked ¼ on the north side in mound of stone for ¼ sec. cor.
80.42	The corner to sections 8. 9. 16 and 17. Ridge land. rocky. Sage and bunch grass Vegetation, with indication of coal formation.

Subdivision T. 8 S. R 8 W

Chains	From the established corner to sections 4.5.8 and 9 I run; East on a random line between sections 4 and 9. Variation 16°55' E.
6.50	Old Road bears N.E. and SW.
40.00	Set a stone for temporary 1/4 sec. cor.
79.58	Intersected the N. and S. line. 17 links North from corner to sections 3.4 9 and 10; from which corner I run: N 89°53' W on a true line between sections 4 and 9.
39.79.	Set a lime stone 13 X 8 X 5 in. 8 in deep, marked 1/4 on the north side with 4 pits each 24 X 12 X 12 inches, for 1/4 sec. cor.
79.58.	The corner to sections 4 5.8 and 9.

Arable Bench land. Soil

Subdivision S. & S. L. & M.

2nd rate. Sage and bunch grass vegetation. No timber. Formation coal land indications.

Joseph Gorlinski Dep. Sur.

General description

The additional survey made in this township, embraces all that portion of ridge, hollow and mountainous land, formerly left unsurveyed. This land is not susceptible of cultivation except in the hollows, but on account of coal strata discoveries and indications in its vicinity, it can be made valuable. Much of this land is covered with timber especially cedar which is of considerable value also. Bunch grass vegetation is in abundance.

Joseph Gorlinski

D. S.

A list of the names of the individuals employed to assist in running, measuring or marking the lines and corners described in the foregoing Field Notes of the Exterior and Subdivision lines of Townships Nos 6, 7, and 8 South Range 7 West; Township No 7 South Range No 8 West, and Subdivision lines of Township 8 South Range 8 West of Salt Lake Meridian in the Territory of Utah by William A. Gorlinski Deputy Surveyor.

showing the respective capacities in which they acted.

William Amos Thomson — Chainman.

Charles S. Wilkes. — Chainman.

William W. Rivers. — Flagman.

Joseph Turner. — Axeman.

BOOK-A-147

We hereby certify that we have assisted William A. Gorlinski Deputy Surveyor in surveying the part of Exterior and Subdivision lines of Township Nos 6, 7 and 8 South of Range No 7 West; Township No 7 South, Range No 8 West, and subdivision lines of Township No 8 South of Range No 8 West of the Salt Lake Meridian, Utah Territory—

and that said Exterior and Subdivision lines have been in all respects, to the best of our knowledge and belief, well and faithfully surveyed, and the boundary monuments planted according to the instructions furnished by the Surveyor General.

William Orson Thomson — Chainman.

Chas Swickes — Chainman.

William W. Rowe. — Flagman.

Joseph Turner — Axeman.

Subscribed and sworn to by the above named persons, before me, a Notary Public, for the County of Salt Lake, in the Territory of Utah, this 27th day of December 1876.

Jno Mc Kay
Notary Public

BOOK-A-147

I, William A. Gorlinski

Deputy Surveyor, do solemnly swear that in pursuance of a joint contract with Nathan Kimball

Surveyor General of the public lands of the United States in the Territory of Utah, bearing date the 4th day of September 1876, and in strict conformity to the laws of the United States, the Manual of Surveying Instructions, and the instructions fnrnished by the said Surveyor General, I have faithfully surveyed the part of Exterior and Subdivision lines of Township No. 6. S. and 8 South Range No. 7 West, Township No. 7 South, Range No. 8 West and Subdivision lines of Township No. 8 South

of Range N° 8 West of the Salt Lake Meridian

in the Territory aforesaid, and do further solemnly swear that the foregoing are the true and original Field Notes of such survey.

William A. Gorlinski
Deputy Surveyor.

Subscribed by the said William A. Gorlinski Deputy Surveyor and sworn to before me, a Notary Public for the county of Salt Lake, in the Territory of Utah, this 5th day of February 1877

Wm Clayton
Notary Public.

A list of the names of the individuals employed to assist in running, measuring or marking the lines and corners described in the foregoing Field Notes of the part of the Exterior and Subdivision lines of Township No. 6. South of Range No. 7 West; Township No. 7 South Range No. 8 West, and Subdivision lines of Township No. 8 South, Range No. 8 West of the Salt Lake Meridian. Utah Territory, by Joseph Gorlinski Deputy Surveyor

showing the respective capacities in which they acted.

Thomas Davis — Chainman.

Stephen George Chandler — Chainman.

Halstead Whitworth — Flagman.

John J. Leonard — Axeman.

BOOK-A-147

We hereby certify that we have assisted

Joseph Gordinier U. S.

Deputy Surveyor in surveying the

parts of the Exterior and Subdivision lines of Townships No^s 6. 7. and 8 South of Range No^s 7 West; Township No^s 7 South of Range No^s 8 West and Subdivision lines of Township No^s 8 South of Range No^s 8 West of Salt Lake Meridian in the Territory of Utah

and that said Townships have been in all respects, to the best of our knowledge and belief, well and faithfully surveyed, and the boundary monuments planted according to the instructions furnished by the Surveyor General.

Thomas Davis
Chainman.

Stephen George Chandler
Chainman.

Halstead Whitworth
Flagman.

John T. Leonard
Axeman.

Subscribed and sworn to by the above named persons except Thomas Davis and John T. Leonard before me, a Notary Public, for the County of Salt Lake, in the Territory of Utah, this 27th day of December 1876

Wm McKay
Notary Public

Subscribed and sworn to by the above named persons Thomas Davis and John T. Leonard before me this 26th day of October A.D. 1876.
Joseph Corlinski Dep. Surveyor

I, Joseph Gorlinski

Deputy Surveyor, do solemnly swear that in pursuance of a joint contract with

Nathan Kimball

Surveyor General of the public lands of the United States in the Territory of Utah, bearing date the 4th day of September 1876, and in strict conformity to the laws of the United States, the Manual of Surveying Instructions, and the instructions fnrnished by the said Surveyor General, I have faithfully surveyed the part of Exterior and Subdivision lines of Townships Nos 6, 7 and 8 South, of Range No 7 West; Township No 7 South, of Range No 8 West, and Subdivision lines of Township

126

No. 8 South of Range
No. 8 West of the Salt
Lake Meridian

in the Territory aforesaid, and do fur-
ther solemnly swear that the foregoing
are the true and original Field Notes of
such survey.

Joseph Gorlinski
Deputy Surveyor.

Subscribed by the said Joseph
Gorlinski Deputy Surveyor
and sworn to before me, a
Notary Public for the
county of Salt Lake, in the Terri-
tory of Utah, this 5th day of February
1877.

Wm Clayton
Notary Public.

BOOK-A-147

U. S. SURVEYOR GENERAL'S OFFICE.

Salt Lake City, Utah, ~~March 24~~ April 30th 1877

The foregoing field notes of the survey of the Subdivision lines of Township No. 8 S Range No. 8 West Executed by Joseph W A Orlinski Under their joint contract of the 4th day of September 1876, in the month of October 1876, having been critically examined, the necessary corrections and explanations made, the said field notes, and the surveys they describe, are hereby approved.

Nathan Kimball

Surveyor General for Utah.

130

Jacek Gorlowski Dep. Surveyor.

135

128-131
Blank

BOOK-A-147

Book No 4.

Field Notes

of the survey of the North Boundary of Township No. 8 South of Range No. 10 West of the Salt Lake Meridian, in the Territory of Utah by Joseph Gorlinski Dep. Surveyor, under his joint contract No. 74. bearing date the 4th day of September 1876.

Survey commenced October 26th 1876.

Survey completed October 26th 1876.

North Boundary T. 8 S. R 10 W

Chains

From the established corner to Townships 7 and 8 South. Ranges 10 and 11 West on the 2nd Guide Meridian I run. East on a random line, on the north boundaries of sections 6. 5. 4 3. 2 and 1.

Variation 16° 58' E.

I set temporary half mile and mile stone at every 40 and 80 chains and at 5 miles, 78 chains and 66 links to a point 42 links south from corner to Townships 7 and 8 South. Ranges 9 and 10 West, previously established by former surveys.

From which corner I run, S. 89° 57' W on a true line between sections 1 and 36.

Variation 16° 58' E.

North Boundary T. 8 S. R 10 W.

Chains		Chains
22.08.	Government Creek 10 links wide runs N.W.	
40.00	Set a sand stone 12 X 10 X 5 in. 8 in deep, marked 1/4 on the north side with 4 pits each 24 X 12 X 12 inches for 1/4 sec. cor.	4.00 40.00
41.80	Leave bottoms and enter rolling sandy land bearing N. and E.	80.00
80.00	Set a lime stone 12 X 11 X 8 in 8 in deep, marked 1 notches on the east and 5 notches on the west edges for corner to sections 1. 2. 35 and 36. with 4 pits each 30 X 18 X 18 inches.	

East half first rate bottom arable land. West part rolling land Sandy soil. Blue grass grease wood and shadscale growth vegetation. No timber

BOOK-A-147

North Boundary T 8 S. R 10 E

Chains

S. 89° 57' W. on a true line between sections 2 and 35

Variation 16° 58' E.

4.00 Open level valley bears N. E and N.W.

40.00 Set a limestone 12 X 8 X 6 in. 8 in deep. marked 1/4 on the north side with 4 pits each 2 X 12 X 12 in. for 1/4 sec. cor.

80.00 Set a limestone 14 X 10 X 6 in 8 in deep. marked 2 notches on the east and 4 notches on the west edges, with 4 pits each 30 X 18 X 18 in. for corner to sections 2. 3. 34 and 35.

First rate level arable valley land. covered with small sage and shadscale vegetation No timber. —

North Boundary T. 8 S. R 10 W.

Chains	
	S. 89° 57' W. on a true line between sections 3. and 34
	Variation 16° 58' E.
40.00	Set a limestone 12 X 8 X 8 in. 8 in deep, marked 1/4 on the north side with 4 pits each 2 X 2 X 2 inches for 1/4 sec. cor.
80.00	Set a limestone 14 X 7 X 7 in. 8 in deep, marked 3 notches on the east and west edges, with 4 pits each 3 X 1 X 1 inches for corner to sections 3. 4. 33 and 34.
	Arable 1st rate level land. Small sage, shadscale growth and grass vegetation. No timber.

North boundary T. 8 S. R. 10 W.

	Chains	S. 89° 57' W. on a true line between sections 4 and 33. Variation 16° 58' E.
	40.00	Set a limestone 12 X 8 X 6 in. 8 in. deep, marked 1/4 on the north side, with 4 pits each 24 X 12 X 12 inches for 1/4 sec. cor.
	80.00	Set a limestone 15 X 9 X 8 in. 10 in. deep, marked 4 notches on the west and 2 notches on the east edges with 4 pits, each 30 X 18 X 18 in. for corner to sections 4. 5. 32 and 33.

Arable 1st rate level land, small sage, shadscale growth and grass vegetation. No timber.

North Boundary T. 8 S. R. 10 W.

Chains		Chains
	S. 89° 57' W. on a true line between sections 5 and 32	
	Variation 16° 58' E.	
40.00	Set a lime stone 12 x 9 x 6 in. 8 in. deep, marked 1/4 on the north side, with 4 pits each 24 x 12 x 12 inches for 1/4 sec. cor.	40.00
80.00	Set a lime stone 15 x 8 x 7 in. 10 in deep, marked 1 notch on the west and 5 notches on the east edge, with 4 pits each 30 x 18 x 18 in. for corner to sections 5. 6. 31 and 32	78.66
	First rate level arable land. Shadscale and small sage growth vegetation. No timber.	

R10W.

e line
32
8' E.
X6 in.
the north
24X12
r.
2X7 in.
Acheau
on the
each
ner to
2
le land.
sage
timber.

North Boundary T.8 S.R10 W.

Chains	S. 89° 57' W. on a true line between sections 6 and 31. Variation 16° 58' E.
40.00	Set a limestone 12X8X6 in. 8 in deep. marked 1/4 on the north side with 4 pits each 24X12X12 inches for 1/4 sec. cor.
78.66	The corner to sections 6.31.1 and 36. Townships 7 and 8 South, Ranges 10 and 11 West.

First rate level arable land. Shadscale and small sage brush vegetation with grass.

No timber.

October 26th 1876.

Joseph Gorlinski
Dep. Surveyor.

142

North Boundary T. 8 S. R. 10 W.

Note. For general description reference is made to the field-notes of Subdivision lines of this township.—

BOOK-A-147

163

U. S. SURVEYOR GENERAL'S OFFICE

Salt Lake City, Utah, ~~March 26~~ April 30th 1877

The foregoing field notes of the survey of the South Boundary of *Township No.* 8 S *Range No.* 10 W *Executed by* Joseph Gulinske *Under* his joint *contract of the* 14th *day of* September *1876, in the month of* October *1876, having been critically examined, the necessary corrections and explanations made, the said field notes, and the surveys they describe, are hereby approved.*

Nathaniel Kimball

Surveyor General for Utah.

144

146

144-145 Blank

BOOK-A-147

Book No 21.

147

Field Notes

of the survey of the subdivision lines of Township No. 8 South of Range No. 10, West of the Salt Lake Meridian, Utah Territory, by William A. Goldinski, Deputy Surveyor under his Joint Contract No. 7th dated September 4th 1876.

Survey commenced Nov 1st 1876.

Survey completed Nov 9th 1876.

148

BOOK-A-147

Sub

Chains.

Township 8. S. R. 10. W.

	6	59	5	43	4	32	3	21	2	10	1
58		57		43		32		20		9	
	7	56	8	42	9	30	10	20	11	9	12
55		54		41		29		19		7	
	18	53	17	40	16	28	15	18	14	7	13
52		51		38		27		17		6	
	19	50	20	37	21	27	22	16	23	5	24
49		28		36		25		15		4	
	30	47	29	36	28	25	27	14	26	3	25
46		45		35		24		13		2	
	31	44	32	34	33	23	34	12	35	1	36

1325

4000

8000

148

BOOK-A-147

Township 8 South **R.** 10 West

141	140	139	138	137	135
6 207	5 191	4 180	3 170	2 159	1
206	205	191	180	169	157
7 204	8 191	9 178	10 168	11 157	12
203	202	189	177	167	156
18 201	17 188	16 176	15 166	14 155	13
200	199	186	175	165	154
19 198	20 185	21 175	22 164	23 153	24
197	196	184	173	163	153
30 195	29 184	28 173	27 164	26 151	25
194	193	183	172	161	150
31 193	32 187	33 171	34 160	35 149	36

BOOK-A-147

Subdivision T. 8 S. R. 10 W.

Chains.

From the established corner to sections 35, 36, 1 and 2, on the South Boundary of the Township I run North between sections 35 and 36.

Variation 16° 56' E.

1325 Road to Dugway Mines, bears E and S.W.

40.00 Set a Limestone 10 x 8 x 7 inches, 6 in. deep marked 1/4 on the west side with 4 pits, each 24 x 12 x 12, in. for 1/4 section corner.

80.00 Set a Sandstone 12 x 8 x 6, in. 8 in deep marked 1 notch on the south and 1 notch on the east edges with 4 pits, each 24 x 12 x 12 in. for corner to sections 25, 26, 35 and 36.

Land rolling and arable, soil 2d rate

1
9
12
7
13
6
24
4
25
2
36

Chains. party sandy: greasewood and bunch-grass undergrowth. Chains. 7980

East on a random line between sections 25 and 36.

Variation 16° 56' E.

40.00. Set a Sandstone for temporary 1/4 section corner.

79.80. Intersected the East Boundary of the Township 35 links, north from corner to sections 25, 36, 30 and 31. from which corner I run N. 89° 45' W. on a true line between sections 36 & 25. 40.00. 80.00.

39.90. Set a Sandstone 11 x 9 x 6, in., 7 in. deep marked 1/4 on the north side with 4 pits, each 24 x 12 x 12, in., for 1/4 section corner.

BOOK-A-147

Subdivision T. 8 S. R. 10 W. 157

	Chains.	
bunch=	7980	The corner to sections 25, 26, 35 and 36. Rolling arable land - soil 2d rate sandy party, greasewood, shadscale and bunch grass undergrowth.
een		
7 1/4		North between sections 25 and 26. Variation 16° 56' E.
f the	4000.	Set a Limestone 10 x 10 x 6, ii, 7 ii deep marked 1/4 on the west side, with 4 pits, each 24 x 12 x 12, ii, for 1/4 section corner.
corner		
which		
a time	8000.	Set a Limestone 12 x 8 x 7 ii, 8 ii deep, marked 2-notches on the south and 1-notch on the East edges, with 4 pits, each 24 x 12 x 12 ii, for corner to sections 23, 24, 25 and 26. Land arable and gently rolling -
7 ii.		
1 side		
; for		

Subdivision T. 8 S. R. 10 W.

Chains | soil 2d rate, Shadscale and little white sage and bunchgrass undergrowth.

East on a random line between sections 24 and 25.

Variation 16° 56' E.

40.00 Set a Sandstone for temporary 1/4 section corner.

79.72 Intersected the East Boundary of the township, 50 links north from corner to sections 24, 25, 19 and 30. from which corner I run, N. 89° 39' W. on a true line between sections 24 and 25.

39.86 Set a Sandstone 10 x 10 x 6 in., 7 in. above marked 1/4 on the north side, with 4 pits each 24 x 12 x 12 in., for 1/4 section corner.

79.72. The corner to sections 23, 24, 25 and 26

BOOK-A-147

Subdivision T. 8. L. R. 10-21.

Chains. Land level and arable, soil 2d. rate. some first rate in east half. shadscale, greasewood and bunch grass undergrowth.

North between sections 23 and 24.
Variation 16° 56' E.

40.00. Set a Limestone 12 x 8 x 8. ins, 8 ins deep, marked 1/4 on the west side, with 4 pits, each 24 x 12 x 12 ins, for 1/4 section corner.

8.00. Set a Limestone 12 x 10 x 8 ins, 8 ins deep, marked 3 notches on the south and 1 notch on the east edges, with 4 pits, each 24 x 12 x 12 ins, for corner to sections 13, 14, 23 and 24.
Level arable land. soil 1st. rate. Greasewood and shadscale undergrowth.

16 4 6.

Subdivision T. 8 S. R. 10 W.

Chains.	East on a random line between sections 13 and 24.
	Variation 16° 56' E.
40.00.	Set a Limestone for temporary 1/4 section corner.
79.80.	Intersected the East Boundary of the Township, 47 links, north from corner to sections 13, 24, 18 and 19, from which corner I run N. 89° 40' W. on a true line between sections 13 and 24.
39.90.	Set a Limestone 10 x 8 x 7 in., 6 in. deep marked 1/4 on the north side with 4 pits, each 24 x 12 x 12 in., for 1/4 section corner.
79.80.	The corner to sections 13, 14, 23 and 24. Level arable land, soil 2d rate. Shadscale and little greasewood undergrowth.

BOOK-A-147

Subdivision T. 8. S. R. 10. W.

Chains. North between sections 13 and 14.

Variation 16° 56' E.

40.00. Set a Limestone 10 x 10 x 5 ins. 6 ins deep marked 1/4 on the west side with 4 pits, each 24 x 12 x 12 ins. for 1/4 section corner.

80.00. Set a Limestone 12 x 10 x 8, ins, 8 ins deep marked 4 notches on the north and 1 notch on the east edges with 4 pits, each 24 x 12 x 12 ins. for corner to sections 11. 12, 13 and 14. South half level arable land, soil 2nd rate. North half sandy soil covered with bunch grass.

East on a random line between sections 12 and 13.

Variation 16° 56' E.

Subdivision T. 8. S. R. 10. W.

Links 40.00.	Set a Sandstone for temporary 1/4 section corner.
S. 8.00.	Enter level valley bears N and S.
7966.	Intersected the East Boundary of the Township, 53 links north from corner to sections 12, 13, 7 and 18. from which corner I run - N. 89° 37' W. on a true line between sections 12 and 13.
3983	Set a sandstone 10 x 8 x 7, in. 6 in deep, marked 1/4 on the north side with 4 pits, each 24 x 12 x 12 in for 1/4 section corner.
7966	The corner to sections 11, 12, 13 and 14. Land arable, partly rolling sandy soil and partly level land, soil 1st rate, bunch grass and shadscale vegetation. November 1st 1876.

BOOK-A-147

Subdivision T. 8. S. R. 10. W.

Chains. North between sections 11 and 12.

Variation 16° 56' E.

40.00. Set a Limestone 11 x 8 x 7 ins, 7 ins deep marked 1/4 on the west side, with 4 pits, each 24 x 12 x 12, ins for 1/4 section corner.

80.00. Set a Limestone 12 x 9 x 6 ins, 8 ins deep marked 5 notches on the south and 1 notch on the east edges, with 4 pits each 24 x 12 x 12 ins for corner to sections 1, 2, 11 and 12.

Land sandy rolling. Soil 3d rate. Shadscale and bunch grass vegetation.

East on a random line between sections 1 and 12.

Variation 16° 56' E.

158 10

Subdivision. T. 8. S. R. 10. W.

Chains.	
40.00	Set a Limestone for temporary 1/4 section corner.
70.00	Level valley bears N.W. and S.W.
79.70	Intersected the East Boundary of the township, 36 links north from corner to sections 1, 12. 6 and 7. from which corner I run N. 89° 45' W. on a true line between sections 1 and 12.
39.85	Set a Limestone 12 x 8 x 6, in., 8 in deep marked 1/4 on the north side, with 4 pits, each 24 x 12 x 12 in. for 1/4 section corner.
79.70	The corner to sections 1. 2. 11 and 12.

Sandy rolling land - soil 3d. rate, on east half land arable and level, soil 1st. rate, shadscale and bunch grass vegetation.

BOOK-A-147

Subdivision T. 8 S. R. 10 W.

	Chains. North on a random line between sections 1 and 2.
	Variation 16° 56' E.
	40.00 Set a Limestone for temporary 1/4 section corner.
	79.74 Intersected the North Boundary of the township, 40 links east from corner to sections 1. 2. 35 and 36. from which corner I run, S. 00° 17' E. on a true line between sections 1 and 2.
	39.74 Set a Limestone 10 x 8 x 8 in, 8 in deep, marked 1/4 on the west side with 4 pits, each 24 x 12 x 12 in for 1/4 section corner.
	79.74 The corner to sections 1. 2. 11 and 12. Land sandy rolling, Soil 3d. rate. shadscale, greasewood and bunch grass vegetation

Subdivision T. 8. S. R. 10. W.

Chains		
	From the established corner to sections 34, 35, 2 and 3, on the South boundary of the township I run - North between sections 34 and 35.	29.00
	Variation 16° 56' E.	40.0
2050	Road to Dugway Mines bears E and W.	
4000.	Set a Limestone 14 x 10 x 8 ins, 9 ins deep marked 1/4 on the west side with 4 pits, each 24 x 12 x 12 ins for 1/4 section corner.	S 0.24
8000.	Set a Limestone 12 x 10 x 8 ins, 8 ins deep marked 1 notch on the south and 2 notches on the east edges, with 4 pits, each 24 x 12 x 12 ins, for corner to sections 26, 27, 34 and 35.	40.12
		S 0.24
	Land arable rolling, some sandy soil 3d rate. Greasewood and bunchgrass vegetation.	

Subdivision T. 8. S. R. 10. W.

Chains.	East on a random line between sections 26 and 35.
	Variation 16° 56' E.
29.00.	Gap in ridge, about 6 chains wide.
40.00.	Set a Limestone for temporary 1/4 section corner.
80.24.	Intersected the N and S. line 31 links north from corner to sections 25, 26, 35 and 36, from which corner I run N. 89° 47' W. on a true line between sections 26 and 35.
40.12.	Set a Limestone 12 x 9 x 6 in 8 in deep, marked 1/4 on the north side, with 4 pits, each 24 x 12 x 12 in. for 1/4 section corner.
80.24	The corner to sections 26, 27, 34 and 35. Land rolling, arable and sandy — Greasewood and bunch grass vegetation.

162 14.

Subdivision T. 8. S. R. 10. W.

Chains.	North between sections 26 and 27. Variation 16° 56' E.
3350.	Beech land bears SE and NW.
4000.	Set a Limestone 14 x 12 x 5 in., 9 in deep marked 1/4 on the west side, with 4 pits, and 24 x 12 x 12 in. for 1/4 section corner.
4675.	Foot of ridge bears SE and NW.
6300.	Top of same ridge, very rocky bears NW and SE.
8000.	Set a Limestone 24 x 12 x 12 in., 16 in deep marked 2 notches on the west and 2 notches on the east edges, in mound of stones for corner to sections 22, 23, 26 and 27.
	Ridge land. Very rocky and steep. Beech grass and some shadscale undergrowth
	East on a random line between

Subdivision T. 8. S. R. 10, W.

Chains. sections 23 and 26.

Variation 16° 56' E.

30.00. Foot of ridge and enter rolling valley bearing N and S.

40.00. Set a Limestone 10×8×8 ins, for temporary 1/4 section corner.

60.00. End of rolling and enter level valley bearing N and S.

80.20. Intersected the N and S. line 27 links east from corner to sections 23, 24, 25 and 26, from which corner I run S. 89° 48' W. on a true line between sections 23 and 26.

40.10. Set a Limestone 10×8×8 ins, 7 ins deep marked 1/4 on the north side with 4 pits each 2 1/4 × 1 1/2 × 1 1/2 in, for 1/4 section corner.

80.20. The corner to sections 22, 23, 26 and 27. Principally rocky ridge land - some level valley, soil 1st rate. Bunch grass and shadscale vegetation. November 2d 1876.

Subdivision T. 8. S. R. 10. W.

Chains.	North between sections 22 and 23. Variation 16° 56' E.
2.00.	Head of deep gulch bears NE.
9.25.	Head of deep ravine bears SE.
16.00.	Top of a ridge bears E and W.
27.00.	Deep ravine heads N. bears E.
40.00.	Set a sandstone 22 x 13 x 7. in, 16 in deep, marked 1/4 on the west side in mound of stones for 1/4 section corner.
50.10.	Deep ravine bears NE heads NW.
67.00.	Ravine bears SE. heads NW.
80.00.	Set a sandstone 16 x 8 x 8 in, 10 in deep, marked 3 notches on the south and 2 notches on the east edge, in mound of stones for corner to sections 14, 15, 22 and 23. Ridge land, very rocky, shadscale and bunch grass vegetation.

Chains.

2500.

400

8012

400

8012

BOOK-A-147

Subdivision T. 8 S. R. 10 W.

	Chains.	East on a random line between sections 14 and 23. Variation 16° 56' E.
	2500.	Foot of ridge and enter level valley bears N and S.
	4000.	Set a Limestone for temporary 1/4 section corner.
	8012	Intersected the N and S. line 37 links south from corner to sections 13, 14, 23 and 24, from which corner Iron, S. 89° 44' W. on a true line between sections 14 and 23.
	4006.	Set a Limestone, 12 x 8 x 6 in, 8 in deep marked 1/4 on the north side with 4 pits, each 2 x 12 x 12 in, for 1/4 section corner.
	8012.	The corner to sections, 14, 15, 22 and 23. Mostly arable level land - soil 2nd rate, some ridge in west half - bunch grass, shadscale and greasewood vegetation.

Subdivision T. 8. S. R. 10. W.

Chains.	North between sections 14 and 15.
	Variation 16° 56' E.
40.00.	Set a Limestone 15 x 8 x 6 in, 10 in deep marked 1/4 on the west side with 4 pits, each 24 x 12 x 12 in. for 1/4 section corner.
54.00.	Foot of ridge and enter level valley bears NW and SE.
65.50.	Wash bears E. heads W.
80.00.	Set a Limestone 16 x 8 x 8 in, 10 in deep marked 4 notches on the south and 2 notches on the east edges, with 4 pits, each 24 x 12 x 12 in for corner to sections 10, 11. 14 and 15.
	South half rocky ridge land - North half arable level land soil 2d rate.
	Greasewood and shadscale vegetation.
	Bunch grass on ridge.

BOOK-A-147

19. 167

Subdivision. T. 8. S. R. 10. W.

	Chains East on a random line between sections 11 and 14.
	Variation 16° 56' E.
40.00	Set a Conglomerate stone for temporary 1/4 section corner.
79.86.	Intersected the N and S. line, 33 links south from corner to sections 11. 12, 13 and 14. from which corner I run S. 89° 46' W. on a true line between sections 11 and 14.
39.93.	Set a Conglomerate stone 15 x 10 x 5 in, 10 in deep marked 1/4 on the north side, with 4 pits, each 24 x 12 x 12 in for 1/4 section corner.
79.86	The corner to sections 10. 11. 14 and 15. Light arable sandy soil. grasswood and shadscale undergrowth.

Subdivision T. 8 S. R. 10 W.

Chains. North between sections 10 and 11.

Variation 16° 56' E.

40.00. Set a Limestone 12 x 8 x 8 in, 8 in deep marked 1/4 on the west side with 4 pits, each 24 x 12 x 12 in for 1/4 section corner.

8.00. Set a Limestone 13 x 8 x 6 in, 8 in deep marked 5 notches on the north and 2 notches on the east edge with 4 pits, each 24 x 12 x 12 in for corner to sections 2, 3, 10 and 11. Land arable and level. soil 2d rate. Sagebrush and greasewood vegetation.

East on a random line between sections 2 and 11.

Variation 16° 56' E.

40.00. Set a Limestone for temporary

BOOK-A-147

21.

169

Subdivision T. 8. S. R. 10. W.

Chains. 1/4 section corner.

7.00. Leave valley and enter rolling sandy soil, bearing N and S. W.

8.26. Intersected the N and S. line 40 links south from corner to sections 1. 2. 11 and 12, from which corner I run S. 89° 43' W. on a true line between sections 2 and 11.

40.13. Set a Limestone 10 x 8 x 7 in., 7 in deep marked 1/4 on the north side with 4 pits, each 24 x 12 x 12 in. for 1/4 section corner.

8.26. The corner to sections 2. 3. 10 and 11. Arable level land, soil 2d. rate. Chaparral and greasewood vegetation.

North on a random line between sections 2 and 3.

170 22.

Subdivision T. 8. S. R. 10. W.

Chains.	Variation 16° 56' E.
40.00.	Set a Limestone for temporary 1/4 section corner.
79.82.	Intersected the North Boundary of the Township. 36, links, east from corner to sections 2, 3. 34 and 35. from which corner I run S. 00° 15' E. on a true line between sections 2 and 3.
39.82.	Set a Limestone 10 x 8 x 7 in, 6 in deep marked 1/4 on the west side with 4 pits, each 24 x 12 x 12 in, for 1/4 section corner.
79.82.	The corner to sections 2, 3, 10 and 11. Land arable and level – soil 1st rate. Shadscale undergrowth. November 3d. 1876.

Chains.
7.25.
18.50.
34.00.
40.00.
40.25.
77.60.
80.00.

N. Subdivision T. 8. S. R. 10. W.

Chains. From the established corner to sections 33, 34, 3 and 4 on the south boundary of the township I run -

North between sections 33 and 34.

Variation 16° 56' E.

7.25. A Mast heads SE bears NW.

18.50. Mast heads SE bears NW.

34.00. Mast heads SE bears NW.

40.00. Set a Limestone 14 x 12 x 8 ins, 9 ins deep marked 1/4 on the west side, with 4 pits, each 24 x 12 x 12 ins for 1/4 section corner.

40.25. Road to Sugarag Mines bears E and W.

77.60. Mast heads SE bears NW.

80.00. Set a Limestone 14 x 8 x 6 ins, 9 ins deep, marked 1 notch on the south and 3 notches on the east edges with 4 pits, each 24 x 12 x 12 ins, for corner to sections 27, 28, 33 and 34. Land arable and level - soil 2d. rate, greasewood vegetation

1/4

of the corner to which a true

6 ins side for 1/4

ed N. 1st rate -

1792 Subdivision T. 8. S. R. 10. W.

Chains.	East on a random line between sections 27 and 34.	
	Variation 16° 56' E.	4.00
29.00.	Enter sandy soil, bears N and S.	
40.00.	Set a Limestone for temporary 1/4 section corner.	
80.16.	Intersected the N and S. line 27 links west from corner to sections 26. 27. 34 and 35. from which corner Pine N. 89° 48' W. on a true line between sections 27 and 34.	8.00.
40.08.	Set a Limestone 12 x 8 x 6 in, 8 in dg marked 1/4 on the north side with 4 pits each 24 x 12 x 12 in for 1/4 section corner.	
80.16.	The corner to sections 27. 28, 33 and 34. Arable land. hardly level soil 2d rate. and hardly sandy soil 3d rate. Peasewood and little shadscale under growth.	40.00.

BOOK-A-147

Subdivision S. S. R. 10. W.

Lines. North between sections 27 and 28.

Variation 16° 56' E.

40.00. Set a Limestone 10 x 8 x 8 ins, 6 ins deep marked 1/4 on the west side with 4 pits, each 24 x 12 x 12 ins. for 1/4 section corner.

80.00. Set a Limestone 18 x 6 x 6 ins, 12 ins deep marked 2 notches on the north and 3 notches on the east edges, with 4 pits, each 24 x 12 x 12 ins. for corner to sections, 21. 22, 27 and 28.

Land arable and level - soil 1st rate, shadscale undergrowth.

East on a random line between sections 22 and 27.

Variation 16° 56' E.

40.00. Set a Limestone for temporary

Subdivision T. 8. S. R. 10. W.

Chains.	
	1/4 section corner.
4.50.	Foot of ridge bears N and S.
6 8.50.	Top of same bears NW and SE.
80.00.	Intersected the N and S. line 21 links west from corner to sections 22, 23, 26 and 27. from which corner I run N. 89° 57' W. on a true line between sections 22 and 27.
40 25.	Set a Limestone 13 x 8 x 5. cu 8 in deep marked 1/4 on the west side, with 4 pits, each 2 1/2 x 1 2 x 1 2 in. for 1/4 section corner.
80.50.	The corner to sections 21. 22. 27 and 28.
	West half arable level land - soil 2nd rate.
	East half very rocky ridge land with broad grass undergrowth.

Chains.	
34.60.	
40.00.	
6 5.00	
80.00.	

BOOK-A-147

Subdivision T. 8 S. R. 10 W.

Chains. North between sections 21 and 22.

Variation 16° 56' E.

34.60. Small mast heads N.E. bears S.W.

40.00. Set a Limestone 12 x 8 x 6 in. 8 in deep marked 1/4 on the west side, with 4 pits each 24 x 12 x 12 in for 1/4 section corner.

60.00. Foot of low ridge bears E and W.

80.00. Set a Limestone 16 x 8 x 6 in, 10 in deep marked 3 notches on the south and 3 notches on the east edges, with 4 pits, each 24 x 12 x 12 in for corner to sections, 15, 16, 21 and 22.

X South half arable land, level, soil 2d rate. North half rolling land soil 2d rate. Sage and shadscale undergrowth.

East on a random line between sections 15 and 22.

Subdivision T. 8. S. R. 10. W.

Chains.	
	Variation 16° 56' E.
3.75.	Small gully heads N bears S.
10.00.	Foot of ridge bears N and S.
40.00.	Set a Limestone for temporary 1/4 section corner.
55.00.	Top of ridge bears N and S.
80.52.	Intersected the N and S. line 30 links north from corner to sections 14. 15, 22 and 23 from which corner I run N. 89° 40' W. on a true line between sections 15 and 22.
40.26.	Set a Limestone 15 x 8 x 6 in, 10 in deep marked 1/4 on the north side, with mound of stones for 1/4 section corner.
80.52.	The corner to sections 15, 16, 21 and 22. Rocky ridge land - Bunch grass and shadscale vegetation.

North between sections 15 and 16.

BOOK-A-147

Subdivision T. 8 S. R. 10 W.

Chains.	Variation 16° 56' E.
16.00.	Top of ridge bears E and W.
40.00.	Set a Limestone 16×12×10 in, 11 in deep marked 1/4 on the west side, with 4 pits, each 24×12×12 in, for 1/4 section corner.
47.50	Head of wide ravine bears North on the line.
80.00.	Set a Limestone 20×12×12 in, 13 in deep marked 4 notches on the south and 3 notches on the east edges, with 4 pits each 24×12×12 in, for corner to sections 9. 10. 15 and 16.
	Land arable, rolling ridge, soil 2d. rate. Bunch grass & shadscale vegetation.

East on a random line between sections 10 and 15.

Variation 16° 56' E.

Subdivision T. 8 S. R. 10 W.

Chains.	
40.00.	Set a Limestone 16 x 10 x 6 ins, for temporary 1/4 section corner.
45.00.	Top of ridge bears N and S.
71.50.	Foot of ridge and enter valley bears N and SE.
80.40.	Intersected the N and S. line, 35 links south from corner to sections 10, 11, 14 and 15. from which corner 3 ins - D. 89° 45' W, on a true line between sections 10 and 15,
40.20.	Set a Limestone 16 x 10 x 6 ins, 11 ins deep marked 1/4 on the north side, with 4 pits and 24 x 12 x 12 ins, for 1/4 section corner.
80.40.	The corner to sections 9. 10. 15 and 16. Rocky ridge land - soil 3d. rate. Bunch grass and shadscale undergrowth.

North between sections 9 and 10.
Variation 16° 56' E.

BOOK-A-147

31. 179

Subdivision T. 8. S. R. 10. W.

Chains.

40.00 Set a Limestone 12 x 10 x 8 in, 8 in deep marked 1/4 on the west side, with 4 pits, each 24 x 12 x 12, in, for 1/4 section corner, at the mouth of ridge gulch, and enter valley which bears N E and S W.

72.00. Point of ridge which bears S E. bears E about 2 chains distant.

80.00. Set a Limestone 14 x 8 x 8 in, 9 in deep, marked 5 notches on the south and 3 notches on the east edges, with 4 pits, each 24 x 12 x 12, in for corner to sections 3, 4, 9 and 10.
Partly hollow arable land soil 2d. rate and partly valley, soil 1st. rate - Shadscale and greasewood undergrowth.
November 4th. 1876.

Course on a random line between

180 52.

Subdivision T. 8. S. R. 10 - W.

Chains. Sections 3 and 10.

Variation 16° 56' E.

40.00. Set a Limestone for temporary 1/4 section corner.

7968.

8.22. Intersected the N and S. Line, 35 links south from corner to sections 2, 3, 10 and 11, from which corner I run - S. 89° 45' W, on a true line between sections 3 and 10.

7968

40 11. Set a Limestone 10 x 8 x 7 in., 7 in def. marked 1/4 on the north side, with 4 pits each 24 x 12 x 12 in for 1/4 section corner.

7968.

8.22. The corner to sections 3, 4, 9 and 10.

Land arable and level - soil 1st rate - Greasewood and Shadscale undergrowth -

North on a random line between sections 3 and 4.

Subdivision T. 8. S. R. 10. W.

Chains.	Variation 16°56'E.
4000.	Set a Limestone for temporary 1/4 section corner.
7968.	Intersected the North Boundary of the township 20 links East from corner to sections 3. 4. 33 and 34, from which corner I run - S 00°9'E. on a true line between sections 3 and 4.
3968.	Set a Limestone 12 x 10 x 6 in, 8 in deep marked 1/4 on the west side, with 4 pits, each 24 x 12 x 12 in for 1/4 section corner.
7968.	The corner to sections 3. 4. 9 and 10.

Land arable and level - soil 1st rate - shadscale undergrowth.

Subdivision T. 8. S. R. 10. W.

Chains.	
	From the established corner to sections 32, 33, 4 and 5, on the south boundary of the township 9 mm. North between sections 32 and 33.
	Variation 16° 56' E.
1.60.	Small mast heads SE, bears NW.
32.50.	Small mast heads SE. bears WN.
44.00.	Set a Limestone 12 x 8 x 6 ins, 8 ins deep marked 1/4 on the west side, with 4 pits, each 24 x 12 x 12 ins, for 1/4 section corner.
44.90.	Road to Sugway Mines bears E and W.
60.50.	Small mast heads SE bears WN.
80.00.	Set a Limestone 13 x 7 x 6 ins, 8 ins deep marked / notch on the south and 4 notches on the east edges, with 4 pits, each 24 x 12 x 12 ins, for corner to sections 28, 29, 32 and 33.
	Land arable and level - soil 1st rate.
	Grasswood and shadscale underground.

Subdivision T. 8. S. R. 10. W.

chains.	Meast on a random line between sections 28 and 33
	Variation 16° 56' E.
16.40.	Wash heads S.E. bears N.W.
40.00.	Set a Limestone for temporary 1/4 section corner.
80.30.	Intersected the N. and S. line 40 links north from corner to sections 27. 28, 33 and 34, from which corner I run N. 89° 43' W. on a true line between sections 28 and 33,
40.15.	Set a Limestone 12×10×8 in, 8 in deep. marked 1/4 on the north side with 4 pits each 24×12×12 in for 1/4 section corner.
80.30.	The corner to sections 28, 29, 32 and 33. Land arable and level - soil 1st rate - greasewood and shadscale under-growth.

Subdivision T. 8 S. R. 10 W.

Chains. North between sections 28 and 29.
Variation 16° 56' E.

13.45. Small rock heaps SE bears NW.

40.00. Set a Limestone 12 x 8 x 6 in, 8 in deep
marked 1/4 on the west side, with 4 pits,
each 24 x 12 x 12 in. for 1/4 section corner.

40.00. Set a Limestone 12 x 10 x 6 in, 8 in deep
marked 2 notches on the south and 4
notches on the east edges, with 4 pits, each
24 x 12 x 12 in. for corner to sections 20, 21.
28 and 29.

Land arable and level - soil 2d rate -
Shadscale and greasewood, and little
bunch grass vegetation.

East on a random line between
sections 21 and 28.
Variation 16° 56' E -

BOOK-A-147

37. 185

Subdivision T. 8. S. R. 10. W.

29- Chains.

40.00. Set a Limestone for temporary 1/4 section corner.

79.64. Intersected the N and S. line 25 links south from corner to sections 21, 22, 27 and 28, from which corner Drum - S. 89° 49' W, on a true line between sections 21 and 28.

39.82. Set a Limestone 11 x 8 x 7 in, 7 in deep, marked 1/4 on the north side, with 4 pits each 24 x 12 x 12 in for 1/4 section corner.

79.64. The corner to sections 20, 21, 28 and 29. Land level and arable - soil 2d rate - greasewood and shadscale undergrowth.

November 6th 1876 -

North between sections 20 and 21.

Variation 16° 56' E -

40.00 - Set a Limestone 12 x 7 x 6 in, 8 in deep.

Subdivision. T. 8. S. R. 10. W.

Chains.	
	marked 1/4 on the west side, with 4 pits, each 24 x 12 x 12 in, for 1/4 section corner.
76.60.	Small wash heads NE bears SW.
77.00.	Small hill 50 links west of line.
80.00.	Set a sandstone 13 x 7 x 6 in, 8 in deep marked 3 notches on the south and 4 notches on the east edges, with 4 pits, each 24 x 12 x 12 in for corner to sections 16, 17, 20 and 21.
	Land arable and level. little rolling in north half - soil 2d rate. shadscale, greasewood & some bunchgrass vegetation.
	Cast on a random line between sections 16 and 21.
	Variation, 16° 56' E.
5.40.	Small wash heads N. bears SW.
36.00.	Foot of ridge bears NE and SW.
40.00.	Set a sandstone for temporary 1/4 section

BOOK-A-147

Subdivision T. 8. S. R. 10. W.

chains	corner.
49.00.	Hollow bears N and S.
55.00.	Across hollow bears NE and SW.
79.00.	Small wash heads N. bears S.
79.76.	Intersected the N and S. line 30 links south from corner to sections 15, 16, 21 and 22, from which corner I run - S. 89° 47' W. on a true line between sections 16 and ~~21~~ 21
39.88.	Set a sandstone 30 x 20 x 12 in, 20 in deep, marked 1/4 on the north side, in mound of stones for 1/4 section corner.
79.76.	The corner to sections 16, 17, 20 and 21. West half level valley - soil 2d. rate. East half partly rocky ridge, and partly hollow arable land - soil 2d. rate. bunch grass and shadscale undergrowth.

Subdivision T. 8 S. R. 10 W.

Chains. North between sections 16 and 17.
Variation 16° 56' E.

15.00. Foot of ridge bears NE and SW.

21.60. Top of same bears NE and SW.

35.00. Foot of same and enter valley bears NW and SE.

40.00. Set a limestone 10 x 8 x 7 in., 7 in. deep marked 1/4 on the west side, with 4 pits each 24 x 12 x 12 in. for 1/4 section corner.

48.50. Point of Butte bearing S. W. about 2 Chains west of line.

50.00. Two buttes bear west about 12 chains from the line.

80.00. Set a limestone 20 x 8 x 5 in., 13 in. deep marked 4 notches on the south and 4 notches on the east edges, with 4 pits each 24 x 12 x 12 in. for ~~Corner~~ to sections 8, 9, 16 and 17.

South half valley and ridge land Soil 3d rate. North half arable level valley land Soil 1st rate. Shadscale, bunch grass and some

BOOK-A-147

Subdivision T. 8. S. R. 10. W.

Chains. white sage vegetation.

East on a random line between sections 9 and 16. Variation 16° 56' E.

12.50. Small rocky hill bears South 150 links distant.

38.00. Small wash heads S.E. bears W.N.

40.00. Set a limestone for temporary 1/4 section corner.

58.00. Foot of ridge bears N and S.

68.00. Top of same bears W.N and S.E.

75.50. Across top of same bears N and S.

79.00. Gully heads S. bears N.

79.60. Intersected the N and S. line at corner to sections 9.10.15 and 16. from which corner I run West on a true line between sections 9 and 16.

39.80. Set a limestone 14x7x6 ins, guideds, marked 1/4 on the north side, with 4 pits, each 24x12x12 ins for 1/4 section corner.

79.60. The corner to sections 8. 9. 16 and 17.

Subdivision T. 8 S. R. 10 W.

Chains. Land mostly arable level - soil 1st rate, some rocky ridge land soil 3d rate. Shadscale and bunch grass undergrowth.

North between sections 8 and 9.

Variation 16° 56' E.

40.00. Set a Limestone 14x7x6 ins, 9 ins deep marked 1/4 on the west side, with 4 pits, each 24x12x12 ins. for 1/4 section corner.

80.00. Point of low ridge which bears SE, bears Lead about 10 chains distant.

80.00. Set a Limestone 12x10x7 ins, 8 ins deep marked S notches on the south and W notches on the east edges, with 4 pits, each 24 x12x12 ins for corner to sections 4. 5, 8 and 9.

Land level and arable, soil 2d rate - shadscale and greasewood undergrowth.

BOOK-A-147

Subdivision T. 8. S. R. 10. W.

Chains. East on a random line between sections 4 and 9.

Variation 16° 56' E.

40.00. Set a Limestone for temporary 1/4 section corner.

79.50. Intersected the N and S. line 25 links north from corner to sections 3, 4, 9 and 10. from which corner I run - N. 89° 49' W. on a true line between sections 4 and 9.

39.75. Set a Limestone 12x10x8 in, 8 inches marked 1/4 on the north side with 4 pits, each 2 1/4 x 12 x 12 in, for 1/4 section corner.

79.50. The corner to sections 4, 5, 8 and 9. Level arable land - soil 2d. rate - Sage and greasewood underwrowth.

North on a random line between sections 4 and 5. Variation 16° 56' E.

40.00 Set a Limestone for temporary 1/4 section corner

Subdivision T. 8 S. R. 10. W.

Chains.

79.84. Intersected the North Boundary of the township 40 links east from corner to sections 4. 5. 32 and 33. from which corner I run S. 00° 17' E. on a true line between sections 4 and 5.

39.84. Set a Limestone 13 x 8 x 5, cu. 9 in deep marked 1/4 on the west side with 4 pits, each 2½ x 12 x 12 in for 1/4 section corner.

79.84. The corner to sections 4. 5. 8. and 9. Land arable and level - Shadrock undergrowth. Soil 1st rate.

November 7th 1876.

From the established corner to sections 31 and 32. 5 and 6. on the south boundary of the township. I run -

BOOK-A-147

Subdivision. T. 8 S. R. 10. W.

Chains. North between sections 31 and 32.

Variation 16° 56' E.

40.00 Set a Limestone 13 x 8 x 6 ins. 7 ins deep marked 1/4 on the west side, with 4 pits, each 24 x 12 x 12 ins for 1/4 section corner.

47.50. Road to Highway Mines bears E and W.

80.00. Set a Limestone 11 x 8 x 6 ins, 7 ins deep marked 1 notch on the south and 5 notches on the east edges, with 4 pits each 24 x 12 x 12 ins for corner to sections 29. 30. 31 and 32.

Land arable and gently rolling - some light sandy soil - shadscale and greasewood vegetation. Soil 2nd rate.

East on a random line between sections 29 and 32. Variation 16° 36' E.

80.00 Set a Limestone for temporary 1/4

Subdivision. T. 8. S. R. 10 - W.

Chains	
	section corner.
80.30.	Intersected the N and S. line 35 links south from corner to sections 28. 29. 32 and 33, from which corner I run - S. 89° 45' W, on a true line between sections 29 and 32.
40.15.	Set a Limestone 14 x 8 x 6 in, 9 in deep marked 1/4 on the north side, with 4 pits, each 24 x 12 x 12 in for 1/4 section corner -
80.30.	The corner to sections 29. 30. 31 and 32 - Level arable land - shadscale under-growth - Soil 1st rate.
	West on a random line between sections 30 and 31.
	Variation 16° 56' E -
40.00.	Set a Limestone for temporary 1/4 section corner -
51.00.	River Bed bottoms bears N.W. and S.E.
79.18.	Intersected the 2d Guide Meridian or

BOOK-A-147

Subdivision. T. 8. S. R. 10. W.

Chains. West boundary of the township 30 links north from corner to sections 30. 31. 25 and 36.

From which corner I run N 89° 47' E., on a true line between sections 30 and 31.

29 18. Set a Limestone 12 x 8 x 6 ins, 8 ins deep marked 1/4 on the north side with 4 pits, each 24 x 12 x 12 ins for 1/4 section corner.

7918. The corner to sections 29. 30. 31 and 32 - East half arable land level - soil 2d. rate - West half bottom arable land - soil 1st. rate, Shadscale and greasewood vegetation.

North between sections 29 and 30.

Variation 16° 36' E -

3.80. Leave sandy soil and enter valley bears E & W

40.00. Set a Limestone 11 x 8 x 6 ins. 7 ins deep marked 1/4 on the west side with 4 pits, each 24 x 12 x 12 ins for 1/4 section corner.

196 48

Subdivision. T. 8. S. R. 10. W.

Chains.	
40.00.	Set a Limestone 13x10x8 ins, 9 ins deep marked 2 notches on the south and 5 notches on the east edges, with 4 pits, each 24x12x12 ins, for corner to sections 19. 20. 29 and 30. North half level arable land. Soil 2d rate. South half light arable sandy soil. 3d rate. Shadscale and little bunch grass undergrowth.
	East on a random line between sections 20 and 29.
	Variation 16° 56' E.
40.00.	Set a Limestone for temporary 1/4 section corner.
53.00.	Small sand ridge 1 chain wide bears N and S.
79.68.	Intersected the N and S. line 41 links south from corner to sections 20, 21, 28 and 29. from which corner I run

Chains.

39.84

79.68

40.

79.1

BOOK-A-147

49. 77

Subdivision. T. 8. S. R. 10. E.

Chains. S. 89° 43' W., on a true line between sections 20 and 29.

39.84 Set a Limestone 12 x 7 x 7 ins., 8 ins deep marked 1/4 on the north side with 4 pits, each 24 x 12 x 12 ins. for 1/4 section corner.

79.68 The corner to sections 19. 20. 29 and 30. Land mostly arable and level - soil 2d. rate - little arable sandy soil 3d. rate - Shadecal undergrowth.

West on a random line between sections 19 and 30.

Variation 16° 56' E -

40.00 Set a Limestone for temporary 1/4 section corner -

79.16 Intersected the Second Guide Meridian or west boundary of the township, 36 links mark from corner to sections 19. 20. 24 and 25. from which corner I run N 89° 45' E.

Subdivision T. 8 S. R. 10. N.

Chains		Chains
	on a true line between sections 19 and 30.	
39.16.	Set a Limestone 10 x 8 x 7 ins. 6 ins deep	
	marked 1/4 on the north side, with 4 pits.	
	each 24 x 12 x 12 ins for 1/4 section corner-	
79.16.	The corner to sections 19. 20. 29 and 30.	
	Land level and arable - soil 2d. rate -	
	shadscale and grasswood vegetation -	
		12.00.
		40.00.
	North between sections 19 and 20.	70.00.
	Variation 16° 56' E -	74.00.
40.00.	Set a Limestone, 10 x 8 x 8 ins, 7 ins deep	79.76
	marked 1/4 on the west side, with 4 pits,	
	each 24 x 12 x 12 ins for 1/4 section corner.	
80.00.	Set a Limestone 11 x 8 x 8 ins. 7 ins deep	39.88.
	marked 3 notches on the south and 5	
	notches on the east edges, with 4 pits, each	
	24 x 12 x 12 ins for corner to sections 17.	79.76.
	18. 19 ~~and 30~~.	

Subdivision. T. 8. S. R. 10. W.

Chains. Gently rolling arable land, soil 1st rate- shadecale and grasswood undergrowth.

East on a random line between sections 17 and 20.

Variation 16° 56' E.

12.00. Small wash bears S.E. bears W.

40.00. Set a Limestone for temporary 1/4 section corner.

70.00. Small ridge bears N and S.

74.00. Across the same bears N and S.

79.76 Intersected the N and S. line at corner to sections 16, 17, 20 and 21. from which corner I run, West on a true line between sections 17 and 20.

39.88. Set a Limestone 12 x 10 x 8 ins, 8 ins deep marked 1/4 on the north side, with 4 pits each 24 x 12 x 12 ins for 1/4 section corner.

79.76. The corner to sections 17, 18, 19 and 20.

300 Subdivision. T. 8 S. R. 10 W.

Chains.	
	Land arable and level soil 2d rate - little rolling land - on East half, shad - sale and grasswood undergrowth -
	West on a random line between sections 18 and 19.
	Variation. 16° 56' E -
40.00.	Set a Limestone for temporary 1/4 section Corner
79.10.	Intersected the Second Guide Meridian or West Boundary of the township 38 links north from corner to sections 18, 19, 13 and 24. from which corner Bears N 89° 48' E. on a true line between sections 18 and 19.
39.10.	Set a Limestone 10 x 9 x 6 in. 7 in deep marked 1/4 on the north side with 4 pits each 2 in x 12 x 12 in for 1/4 section

BOOK-A-147

53. 201

Subdivision T. 8. S. R. 10. W.

	Chains. Corner.
79.10.	The corner to sections 17. 18. 19 and 20.
	East half arable level land, soil 2d. rate -
	West half some sandy soil 3d. rate -
	Greasewood and shadscale vegetation -
	November 8th. 1876 -
	North between sections 17 and 18.
	Variation. 16° 56' E -
25.00.	Small rock heaps N.E. bears W.
40.00.	Set a Limestone 11 x 9 x 6 in, 7 in deep
	marked 1/4 on the west side, with 4 pits, each
	24 x 12 x 12 in for 1/4 section corner.
80.00.	Set a Limestone 10 x 10 x 8 in, 7 in deep
	marked 4 notches on the south and
	5 notches on the east edge, with 4 pits, each
	24 x 12 x 12 in for corner to sections 7.

202 Subdivision. T. 8 S. R. 10 W.

Chains.		Chains.
	8, 17 and 18.	
	Land arable and level - soil 2d. rate.	3983.
	some washed land - shadscale and greasewood vegetation.	
		7966
	Teak on a random line between sections 8 and 17.	
	Variation 16° 56' E.	
1800.	Small sandy ridge 150 links wide bears N and S.	
4000.	Set a Limestone for temporary 1/4 section corner.	
5250.	Point of butte about 150 links south from line.	4000
7966.	Intersected the N and S. line 40 links south from corner to sections, 8, 9, 16 and 17. from which corner I run- S. 89° 43' W, on a true line between sections 8 and 17.	7892

BOOK-A-147

55. 203

Subdivision. T. 8. S. R. 10. W.

Chains.

3983. Set a Limestone 12×8×6 in, 8 in deep marked 1/4 on the north side, with 4 pits, each 24×12×12 in for 1/4 section corner.

7966. The corner to sections 7. 8. 17 and 18. Land arable and level. Greasewood undergrowth. Soil 2d. rate.

West on a random line between sections 7 and 18.

Variation. 16° 56' E.

4000. Set a sandstone for temporary 1/4 section corner.

7892. Intersected the Second Guide Meridian or West boundary of the township 50 links north from corner to sections 7. 18, 12 and 13, from which corner I run N. 89° 39' E. on a true line

Chains. between sections 7 and 18.

3892. Set a sandstone 12×9×5 ins, 8 ins deep, marked 1/4 on the north side with 4 pits, each 24×12×12 ins for 1/4 section corner.

7892. The corner to sections - 7. 8. 17 and 18. Cradle land - level - soil 1st rate - greasewood and matchweed undergrowth -

North between sections 7 and 8. 40.00

Variation 16° 56' E -

4000. Set a Limestone 12×10×8 ins, 8 ins deep marked 1/4 on the west side, with 4 pits, each 24×12×12 ins for 1/4 section corner. 79.76

8000. Set a Limestone 14×12×10 ins 9 ins deep marked 5 notches on the south 39.88

Subdivision, T. 8. S. R. 10. W.

Chains. and 5 notches on the east edges, with 4 pits, each 24 x 12 x 12 in for corner to sections 5, 6, 7 and 8.

Land arable and level - shadscale and greasewood under growth. soil 1st rate.

East on a random line between sections 5 and 8.

Variation 16° 56' E -

40.00. Set a Limestone for temporary 1/4 section corner.

79.76. Intersected the N and S. line, 35 links south from corner to sections 4, 5, 8, and 9. from which corner I run S. 89° 45' W. on a true line between sections 5 and 8.

39.88. Set a Limestone 14 x 12 x 10 in, 9 in

Subdivision T. 8. S. R. 10. W.

Chains.	deep marked 1/4 on the north side with 4 pits, each 24 x 12 x 12 in for 1/4 section Corner.
79.76.	The corner to sections 5. 6. 7 and 8. Level arable land - soil 1st rate. Shadscale and greasewood vegetation.
	West on a random line between sections 6 and 7.
	Variation 16° 56' E.
40.00	Set a sandstone for temporary 1/4 section corner.
78.88.	Intersected the Second Guide Meridian or west boundary of the township 21 links north from corner to sections 1. 12. 6 and 7. from which corner I run - N. 89° 51' E. on a true line between sections 6 and 7

BOOK-A-147

59 207

Subdivision. T. 8 S. R. 10 W.

Chains

3888. Set a Sandstone 12 x 8 x 6 ins, 8 ins deep, marked 1/4 on the north side with 4 pits each 24 x 12 x 12 ins for 1/4 Section corner.

7888 The corner to sections 5, 6, 7 and 8. Land arable and level - soil 2nd rate. Chaparral and greasewood vegetation.

North on a random line between sections 5 and 6.

Variation 16° 56' E.

4000. Set a Limestone for temporary 1/4 Section corner.

7992 Intersected the north boundary of the township 46 links east from corner to sections 31. 32. 5 and 6 from which corner I run S. 00° 20' E. on

Subdivision T. 8. S. R. 10. W.

Chains	a true line between sections 5 and 6.
3992.	Set a Limestone 11 x 8 x 6 in 7 in deep, marked 1/4 on the west side with 4 pits, each 24 x 12 x 12. in for 1/4 section corner.
79.92.	The corner to sections 5, 6, 7 and 8. Land arable and level - soil 2d rate. shadscale and greasewood vegetation -

November 9th 1876 -

William A Gorlinski - Dep Surveyor.

General Description.

This township is in the valley and contains a large proportion of good arable land, with the exception of a narrow long ridge, through which lines have been extended for the purpose of connecting the surveys. The quality of land in the level valley is generally first rate, and in the rolling and broken parts, second rate - and third rate - partly sandy - but covered with fine bunch grass vegetation for grazing purposes. Government Creek, crosses the extreme North East portion of the township and runs in a North Westerly direction towards the desert, where it sinks. Ridge land is covered with bunch grass also, and is cut up with arable hollows; there is no timber in the

township, and no mineral found.
vegetation of the soil is chiefly
sage, shadscale, greasewood growth,
and bunch grass - Road from
Salt Lake City, to Sugarway and
Deep Creek crosses the whole extreme
southern portion of the township.

William A. Zsorlinski.
Dep. Surveyor.

BOOK-A-147

211

U. S. SURVEYOR GENERAL'S OFFICE

Salt Lake City, Utah, ~~March 26~~ April 30 1877

The foregoing field notes of the survey of the Subdivision lines of Township No. 8 South Range No. 10 West Executed by William A. Jorlinski Under his first contract of the 14 day of September 1876, in the month of November 1876, having been critically examined, the necessary corrections and explanations made, the said field notes, and the surveys they describe, are hereby approved.

Nathan Kimball

Surveyor General for Utah.

2/2

1

BOOK-A-147

U. S. SURVEYOR GENERAL'S OFFICE

Salt Lake City, Utah, [illegible] 1877

The foregoing field notes of the survey of [illegible]

Township No. [illegible] Range No. [illegible]

Executed by [illegible]

Under [illegible] contract of the [illegible]

day of [illegible] 1876, in the month of

[illegible] 1876, having been critically

examined, the necessary corrections and ex-

[illegible]nations made, the said field notes, and the

[illegible]veys they describe, are hereby approved.

[illegible]

Surveyor General for Utah.

Re: [illegible] Dep. Surveyor

213

B

BOOK-A-147

216

212-215
Blank

Joseph Gorlinski Dep. Surveyor

BOOK-A-147

Field Notes of the
survey of the West and
North Boundaries of Town-
ship No. 8 South, Range No.
11 West of the Salt Lake Mer-
idian, Utah Territory, by
Joseph and William H. Gorlin-
ski deputy surveyors, under their
joint contract No. 74, bearing dated
the 4th day of September 1876.

Survey commenced Nov. 14th 1876
Survey completed November 15th 1876.

BOOK-A-147

West Boundary T. 8 S. R 11 W.

Chains	
	From the established corner to Townships 8 and 9 South, Ranges 11 and 12 West Imm; North along the west boundary of section 31
	Variation 16° 58' E.
40.00	Set a limestone 14 X 12 X 4 in. 8 in. deep, marked ¼ on the west side with 4 pits each 24 X 12 X 12 in for ¼ sec cor.
62.50	Old Road bears E. and W.
80.00	Set a limestone 14 X 10 X 6 in. 9 in deep, marked 1 notche on the south and 5 notches on the north edges with 4 pits each 30 X 18 X 18 in for corner to sections 30. 31. 25 and 36.
	Arable level land. Soil 1st rate shadscale growth vegetation. No timber.

West boundary T. 8 S. R. 11 W.

Chains	
	North, along the west boundary of section 30.
	Variation 16° 58' E.
40.00	Set a granite stone 12 x 8 x 16 in. 8 in. deep, marked 1/4 on the west side with 4 pits each 2 x 12 x 12 inches for 1/4 sec. cor.
72.00	Slough 30 links wide bears W. and E. to River bed.
80.00	Set a granite rock 13 x 8 x 16 in. 8 in. deep, marked 2 notches on the south and 4 notches on the north edges, with 4 pits each 30 x 18 x 18 in. for corner to sections 19. 30. 24. and 25.
	Arable land, level, soil fine sandy shadscale and greasewood growth vegetation. No timber.—

BOOK-A-147

West Boundary T. 8 S. R. 11 E.

	Chains	North, along the west boundary of section 19.
		Variation 16° 58' E.
	40.00	Set a granite stone 12 x 8 x 6 in. 8 in deep, marked 1/4 on the west side with 4 pits each 24 x 12 x 12 in. for 1/4 sec. cor.
	49.00	Dugway and Skull valley road bears N. E. and S. W.
	80.00	Set a granite stone 14 x 10 x 6 in. 9 in. deep, marked 3 notches on the south and north edges with 4 pits each 30 x 18 x 18 in for corner to sections 18. 19. 13 and 24.

Arable land, level. Soil 1st rate shadscale and greasewood vegetation. No timber.—

West boundary T. 8 S. R. 11 W.

Chains	North, along the West boundary of section 18. Variation 16°58' E.
40.00	Set a lime stone 10X8X7 in. 6 in. deep, marked 1/4 on the west side, with 4 pits each 24X12X12 inches for 1/4 sec. cor.
80.00	Set a granite stone 13X8X6 in. 8 in deep, marked 4 notches on the south and 2 notches on the north edges, with 4 pits each 28X18X18 in. for corner to sections 7. 18. 12 and 13.

Land level arable - Soil 1st rate shadscale and greasewood vegetation No timber -

Transit for Unsp. Dep. Surveyor

West boundary T. 8 S. R 11 W.

Chains	
	North, along the West boundary of section 7.
	Variation 16°58' E.
40.00	Set a granite rock 12 X 8 X 6 in. 8 in deep, marked 1/4 on the west side with 4 pits each 24 X 12 X 12 inches for 1/4 sec. cor.
80.00	Set a granite rock 12 X 10 X 8 in. 8 in. deep. marked 5 notches on the south and 1 notche on the north, with 4 pits each 30 X 18 X 18 in. for corner to sections 6. 7 1 and 12.

Arable land; level, Soil 1st rate shadscale and greasewood vegetation. No timber —

West Boundary T. 8 S. R 11 W

Chains	North along the West boundary of section 6.
	Variation 16° 58' E.
40.00	Set a limestone 12 X 10 X 5 in. 8 in deep, marked 1/4 on the west side, with 4 pits each 2 X 12 X 12 inches for 1/4 sec. cor.
80.00	Set a granite stone 17 X 8 X 5 in. 10 in deep in mound of stone, marked 6 notches on the north, south, east and west edges, with 4 pits each 36 X 24 X 12 inches, for corner to Townships 7 and 8 South, Ranges 11 and 12 West.
	Level arable land. Soil 1st rate. Grass wood and shadscale growth vegetation. —
	November 14th 1876.
	Joseph Gorlinski Dep. Sur.

BOOK-A-147

North Boundary T. 8 S. R 11 E.

Chains

From the established corner to Townships 7 and 8 South Ranges 11 and 12 West I run.
East on a random line, along the north boundaries of sections 6. 5 4. 3. 2 and 1.

Variation 16° 58' E.

I set temporary mile and half miles stones at every 40 and 80 chains. and at 5 miles. 78 chains and 70 links to a point 60 links north from corner to townships 7 and 8 South. Ranges. 10 and 11 West on the 2nd Guide Meridian previously established. from which corner I run;

N. 89° 56' W. on a true line. along the north boundary of section 1.

Variation 16° 58' E.

North Boundary T. 8 S. R 11 W.

Chains

40.00 Set a lime stone 12 X 8 X 7 in. 8 in. deep, marked 1/4 on the north side, with 4 pits each 2 1/2 X 12 X 12 inches for 1/4 sec. cor.

80.00 Set a lime stone 13 X 8 X 5 in. 8 in. deep, marked 1 notche on the east and 5 notches on the west edges with 4 pits each 30 X 18 X 18 inches, for corner to sections 1. 2. 35 and 36.

Level arable valley land. Soil 1st rate. Grease wood and shadscale growth vegetation. — No timber. —

BOOK-A-147

North Boundary T. 8 S. R. 12 W.

Chains. N. 89° 56' W. on a true line along the north boundary of section 2.

Variation 16° 58' E.

40.00 Set a lime stone 10 x 10 x 6 in. 6 in. deep, marked 1/4 on the north side with 4 pits each 24 x 12 x 12 inches for 1/4 sec. cor.

80.00 Set a granite rock 14 x 10 x 5 in. 8 in. deep, marked 2 notches on the east and 4 notches on the west edges, with 4 pits each 30 x 18 x 18 inches. Bears corner to sections 2. 3. 34 and 35.

Level flat land. Soil arable 2nd rate. Grass, weed and shadscale vegetation. No timber.

North Boundary T. 2 S. R. 11 W.

Chains		Chains
	N. 89° 56' W. on a true line along the north boundary of section 3.	
	Variation 16° 58' E.	
40.00	Set a granite rock 11 X 9 X 6 in 6 in. deep, marked 1/4 on the north side with 4 pits each 2 X 12 X 12 inches for 1/4 sec. cor.	15.46
		40.00
80.00	Set a granite rock 14 X 10 X 8 in. 8 in deep, marked 3 notches on the east and west edges, with 4 pits each 2 X 12 X 12 inches for corner to sections 3. 4. 33 and 34.	
		80.00
	Land level, arable 1st 2nd rate. Grass covered and shade vegetation. No timber.	

BOOK-A-147

229

North Boundary T. 8 S. R. 1 W.

Chains | North 89° 56' West on a true line, along the north boundary of section 4.

Variation 16° 58' E.

15.40. Road from Duggray to Shull valley bears NE. and SW

40.00. Set a granite rock 11 X 8 X 7 inches, 6 in. deep, marked 1/4 on the north side, with 4 pits each 2½ X 12 X 12 inches for 1/4 sec. cor.

80.00 Set a granite rock 14 X 10 X 4 in. 8 in deep, marked 4 notches on the east and 2 notches on the west edges, with 4 pits each 30 X 18 X 18 inches for corners to sections 4. 5 32 and 33.

Arable land, Soil 1st rate. Grass and, sage and shadscale brush vegetation. No timber.

North boundary T. 8 S. R 11 W.

Chains		Chains
	N. 89° 56' W. on a true line along the North Boundary of section 5	
	Variation 16° 58' E.	
40.00	Set a granite rock 10 x 10 x 8 in 6 in deep, marked 1/4 on the north side, with 4 pits each 2 x 2 x 2 inches, for 1/4 sec. cor.	40.00
80.00	Set a granite rock 15 x 8 x 7 in. 10 in deep, marked 5 notches on the east and 1 notche on the west edge, with 4 pits each 3 x 1 x 1 inches, for corner to sections 5. 6. 31 and 32.	78.70
	Level land. Soil 1st rate shadscale and greasewood growth vegetation. No timber	

North boundary T. 8 S. R 11 W.

Chains	N 89° 56' W on a true line along the North Boundary of section 6.
	Variation 16° 58' E.
40.00	Set a granite rock 10 X 12 X 10 in. 8 in deep, marked 1/4 on the north side with 4 pits each 24 X 12 X 12 inches for 1/4 sec. cor.
78.70	The corner to Townships 7 and 8 South, Ranges 11 and 12 West previously established
	Arable land. Soil 1st rate Shadscale and greasewood vegetation. No timber
	November 15th 1876
	William A. Gorlinski
	Dep. Surveyor

General description

This township is all in Dugway

North Boundary T. 8 S. R 11 W.

valley. and as far as seen contains a good quality of soil adapted for agricultural purposes. It is covered principally with shadscale and greasewood growth vegetation without any timber. Parts of these lands are flat and level with low ground, but not well defined supposed to be River bed bottoms, which extend in a Northwesterly direction from Sevier River about 70 miles to the Great American Desert which lies about 3 miles North of this boundary. No mineral found This township should be subdivided.

Joseph Gordinski
Dep. Surveyor.

233

BOOK-A-147

U. S. SURVEYOR GENERAL'S OFFICE

Salt Lake City, Utah, ~~March 26~~ April 30th 1877

The foregoing field notes of the survey of the North Boundary of

Township No. 8 S *Range No.* 11 W

Executed by Joseph & W A Gulinski

Under their joint *contract of the* 4th

day of September 1876, *in the month of* November 1876, *having been critically examined, the necessary corrections and explanations made, the said field notes, and the surveys they describe, are hereby approved.*

Nathan Kimball

Surveyor General for Utah.

734

BOOK-A-147

238

234-237 Blank

1062

8.

BOOK-A-147

8. R: 1878. 7 239

Filed December 10th, 1877.

Examined by C. H. Cranwell C. C.

Compared by Nathan and John A. Kimball

FIELD NOTES

OF

THE SURVEY OF THE

Subdivision lines

of Township No 8 South, Range No 11 West

of the Salt Lake Meridian in Utah Territory.

BY

Joseph Gorlinski

U. S. DEPUTY SURVEYOR,

Under his Joint Contract No. 74,

dated September 4th 1876.

Survey commenced November 11th 1877.

Survey completed November 17th 1877.

240

BOOK-A-147

Township 8 South R. 11 W

Subdivision S.

6	58	5	42	4	33	3	22	2	11	1	
57		56		41		32		21		10	
7	55	8	40	9	31	10	20	11	9	12	
54		53		40		30		19		8	
18	52	17	39	16	29	15	18	14	7	13	
57		50		38		28		17		6	
19	49	20	38	21	27	22	16	23	5	24	
48		47		37		26		15		4	
30	46	29	36	28	25	27	14	26	3	25	
45		44		35		24		13		2	
31	43	32	34	33	23	34	12	35	1	36	

240

BOOK-A-147

Township 8 South **R.** 11 West



BOOK-A-147

Subdivision T. 8 S. R. 11 W.

Chains	
	From the established corner to sections 35. 36. 1 and 2 on the South Boundary of the township I run;
	North, between sections 35 and 36.
	Variation 16° 58' E.
10.25.	Bullionville smelter road bears NE and SW.
31.00.	Main Dugway road bears E. and W.
40.00	Set a lime stone 12X8X6 in, 8 in. deep, marked 1/4 on the west side, with 4 pits each 24X12X12 in. for 1/4 sec. cor.
55.00.	Low valley bears NE. and SW.
80.00	Set a lime stone 16X12X8 in. 10 in. deep, marked 1 notch on the east and south edges, with 4 pits each 24X12X12 in. for corner to sections 25. 26. 35 and 36.
	Arable elevated valley land, covered with greasewood, shadscale and grass.—
	North end, low valley. Soil 1st and 2nd rate

Subdivision T. 8 S. R. 11 W.

Chains	
	East on a random line between sections 25 and 36. Var. 16° 58' E.
38.00.	River bed bottoms bear N.W. and S.E.
40.00	Set a stone for temporary 1/4 sec. cor.
60.40.	Slough 20 lks wide bears N.W. and S.E.
79.90	Intersected the East Boundary of the township 17 links North from corner to sections 25. 36. 30 and 31; from which corner I run;
	N. 89° 53' W on a true line, between sections 25 and 36.
39.95	Set a granite stone 12 X 8 X 6; 8 in. deep, marked 1/4 on the north side with 4 pits each 24 X 12 X 12 in. for 1/4 sec. cor.
79.90	The corner to sections 25. 26. 35 and 36.
	East half River bed bottom land Soil 1st rate; West half, low valley land Soil 1st rate, covered with greasewood

Subdivision T. 8 S. R. 11 W.

Chains	North, between sections 25 and 26.
	Variation 16° 58' E.
25.00	River bed bottoms bear NW. and SE.
40.00	Set a lime stone 14 X 10 X 6 in. 9 in. deep, marked 1/4 on the west side with 4 pits each 24 X 12 X 12 ins. for 1/4 sec. cor.
58.50	A point of low bluffs bear SW. and NE.
62.00	River bed bottoms bear NW and SE.
80.00	Set a lime stone 16 X 14 X 8 in. 10 in. deep, marked 2 notches on the south and 1 notch on the east, with 4 pits each 24 X 12 X 12 in. for corner to sections 23. 24. 25 and 26.

Arable River bed bottom land. Soil of the first rate quality.— Vegetation greasewood and shadscale.—

Subdivision T. 8 S. R. 11 W.

Chains	East on a random line between sections 24 and 25. Var. 16° 58' E.
26.50	Elevated valley bears NW. and SE.
40.00	Set a stone for temporary 1/4 sec. cor.
80.16.	Intersected the East Boundary of the township 12 links north from corner to sections 24. 25. 19 and 30. from which corner Iron, North 89° 55' West on a true line between sections 24 and 25.
40.08	Set a granite stone 12 x 8 x 6 in. 8 in. deep, marked 1/4 on the north side with 4 pits each 2 4 x 12 x 12 in. for 1/4 sec. cor.
80.16.	The corner to sections 23. 24. 25 and 26.
	River bottom or alluvial land. Soil 1st rate. East part elevated valley land. - Soil 2nd rate covered with grass and grease wood

BOOK-A-147

Subdivision T. 8 S. R. 11 W.

Chains	North between sections 23 and 24: Variation 16° 58' E.
8.50	Slough 30 links wide runs N.W. heads S.E.
10.50	A Point of low bluffs bears N.E. and S.W.
15.00	River bed bottoms bear N.W. and S.E.
25.00	low valley bears N.W. and S.E.
40.00	Set a lime stone 14X8X8 in. 9 in. deep. marked 1/4 on the west side with 4 pits, each 24X12X12 in. for 1/4 sec. cor.
80.00	Set a lime stone 18X6X6 in. 12 in deep. marked 3 notches on the south and 1 notch on the east edges, with 4 pits each 24X12X12 in. for corner to sections 13. 14. 23 and 24.

Arable bottom and low valley land, covered with greasewood and some grass. Soil 1st rate. –

Subdivision T. 8 S. R. 11 W.

Chains	
	East on an auditors line between sections 13 and 24. Var. 16° 58' East.
40.00	Set a stone for temporary ¼ sec. cor.
80.00	Intersected the East boundary of the township 70 links north from corner to sections 13. 24. 18 and 19; from which corner I run N. 89° 30' W. on a true line between sections 13 and 24.
40.00	Set a granite stone 12 x 10 x 6 in. 8 in. deep, marked ¼ on the north side with 4 pits, each 2 x 2 x ½ in. for ¼ sec. cor.
80.00	The corner to sections 13. 14. 23. and 24.
	Rolling timbered valley land, light 2nd rate soil covered with greasewood and grass.

Subdivision T. 8 S. R. 11 W.

Chains	North between sections 13 and 14.
	Variation 16° 58' East.
40.00	Set a granite stone 16 X 8 X 8 in. 10 in. deep, marked 1/4 on the west side with 4 pits each 24 X 12 X 12 in. for 1/4 sec. cor.
80.00	Set a granite stone 18 X 10 X 6. in. 12 in deep, marked 4 notches on the south and 1 notch on the east edges, with 4 pits, each 24 X 12 X 12 in. for corner to sections 11. 12. 13 and 14.
	Arable low valley land. Soil good - Shadscale and greasewood vegetation. —

Subdivision T. 8 S. R. 11 W.

Chains	
	East on a random line between sections 12 and 13. Var. 16° 58' E.
28.00	Enter elevated valley bearing N E and S W
40.00	Set a stone for temporary 1/4 sec. cor.
74.00	Low valley bears N and S.
79.80 +	Intersected the East Boundary of the township 35 links north from corner to sections 12, 13, 7 and 18 from which corner I run; N. 89° 45' W on a true line, between sections 12 and 13.
39.90	Set a granite stone 14 X 10 X 4 in 8 in. deep, marked 1/4 on the north side with 4 pits each 24 X 12 X 12 in. for 1/4 sec. cor.
79.80	The corner to sections 11. 12. 13 and 14.
	Light arable sandy soil of 2nd rate quality, covered with heavy grass wood vegetation & grass. - Low valley land soil 1st rate.

Subdivision T. 8 S. R. 11 W.

Chains	North between sections 11 and 12
	Variation 16° 58' East
40.00	Set a lime stone 14 X 8 X 5 in. 9 in. deep, marked 1/4 on the west side with 4 pits each 24 X 12 X 12 in. for 1/4 sec. cor.
80.00	Set a granite stone 18 X 12 X 4 in. 12 in. deep, marked 5 notches on the south and 1 notch on the east edges with 4 pits each 24 X 12 X 12 inches for corner to sections 1. 2. 11 and 12.
	Arable low valley bottom land, soil first rate; greasewood and shadscale vegetation with scattered islets of light soil and grass.—

Subdivision T. 8 S. R 11 W

Chains	
	East on a random line, between sections 1 and 12 Var. 16° 58' East
40.00	Set a stone for temporary 1/4 sec. cor.
79.94	Intersected the East Boundary of the township 35 links south from corner to sections 1. 12. 6 and 7. from which corner I run S. 89° 45' W, on a true line, between sections 1 and 12.
39.97	Set a granite stone 14 X 8 X 6 in. 9 in. deep, marked 1/4 on the north side, with 4 pits each 24 X 12 X 12 in. for 1/4 sec. cor.
79.94	The corner to sections 1. 2 11. and 12

Low valley arable first rate land. Vegetation grass wood and shadscale brush with few scattered islets, covered with grass.—

BOOK-A-147

Subdivision T. 8 S. R. 11 W.

Chains	North on a random line, between sections 1 and 2. Var. 16° 58' E.
40.00	Set a stone for temporary 1/4 sec. cor.
80.64	Intersected the North boundary of the township 21 links East from corner to sections 1. 2. 35 and 36; from which corner Iron, S. 0° 09' E. on a true line, between sections 1 and 2
40.64	Set a limestone 13 X 10 X 6 in. 8 in. deep, marked 1/4 on the north side with 4 pits each 2 1/2 X 2 X 2 in for 1/4 sec. cor.
80.64	The corner to sections 1. 2 11 and 12.

Low valley land, with few islets of light soil and grass, but generally first rate. Vegetation grease wood and shadscale.

November 11th 1897.

12 252

Subdivision T. 8 S. R. 11 W.

Chains

From the established corner to sections 34. 35. 2 and 3 on the South Boundary of the township 8 south;
North between sections 34 and 35
Variation 16° 58' East.

24.00 Dugway road bears E. and W.

37.00 Elevated valley bears NW. and SE.

40.00 Set a granite stone 12 X 12 X 4 in. 8 in. deep, marked 1/4 on the west side with 4 pits each 2 X 1/2 X 1/2 in. for 1/4 sec. cor.

80.00 Set a granite stone 16 X 10 X 6 in. 10 in. deep, marked 1 notch on the south and 2 notches on the east edges with 4 pits each 2 X 1/2 X 1/2 in. for corner to sections 26. 27. 34 and 35
South part arable bottom land, Soil 1st rate; North part elevated valley Soil 2nd rate and sandy with grass

BOOK-A-147

Subdivision T. 8 S. R. 11 W.

Chain East on a random line,
between sections 26 and 35.
Variation 16° 58' E.

40.00 Set a stone, for temporary 1/4 sec. cor.

80.26 Intersected the N. and S. line 25
links south from corner to sections
25. 26. 35 and 36; from which
corner Drum,
S. 89° 49' W. on a true line,
between sections 26 and 35.

40.13 Set a granite stone 16 X 8 X 6 in. 10
in. deep. marked 1/4 on the north
side with 4 pits each 2 X 1 X 1/2
in. for 1/4 sec. cor.

80.26 The corner to sections 26. 27. 34
and 35.

Arable elevated valley land.
Soil sandy, and 2nd rate.
Vegetation greasewood, shadscale
and grass.

Subdivision of T. 8 S. R. 11 W.

Chains	
	North between sections 26 and 27.
	Variation 16° 58' East
40.00	Set a limestone 14 X 8 X 6 in. 9 in deep, marked 1/4 on the west side with 4 pits each 24 X 12 X 12 in. for 1/16 sec. cor.
55.00	Riverbed 250 links on the east.
70.00	Riverbed bears East about 5.00 chains dist.
77.50	Low valley bottom land bears N.W. and S.E.
80.00	Set a granite stone 14 X 12 X 8 in. 9 in. deep, marked 2 notches on the south and east edges, with 4 pits, each 24 X 12 X 12 in. for corner to sections 22. 23. 26 and 27.
	Arable elevated valley land. Soil 2nd rate and sandy, covered with heavy grease wood, shadscale brush and some grass.

Subdivision T. 8 S. R 11 W.

Chains	East on a random line between sections 23 and 26. Var. 16°58' East.
5.00	River bed bottoms bear N. and S.
40.00	Set a stone for temporary 1/4 sec. cor.
79.88	Intersected the N. and S. line, 30 links south from corner to sections 23. 24. 25 and 26; from which corner I run;
	S. 89°47' W on a true line between sections 23 and 26;
39.94	Set a granite stone 15X8X6 in. 10 in. deep, marked 1/4 on the north side, with 4 pits each 24X12X12 in. for 1/4 sec. cor.
79.88	The corner to sections 22. 23. 26 and 27.
	Arable bottom land. Soil 1st rate; with heavy large grease wood vegetation

Subdivision T. 8 S. R 11 W.

Chains	
	North between sections 22 and 23.
	Variation 16° 58' East.
18.00	Bottom land bears N.W. and S.E.
40.00	Set a granite stone 13 X 8 X 5 in. 8 in. deep, marked 1/4 on the west side with 4 pits each 24 X 12 X 12 in. for 1/4 sec. cor.
72.50	Elevated valley bears N.W. and S.E.
80.00	Set a granite rock 16 X 8 X 8 in. 10 in. deep, marked 3 notches on the south and 2 notches on the east edges with 4 pits each 24 X 12 X 12 in. for corner to sections 14. 15. 22 and 23.

Arable bottom land; soil 1st rate; greasewood and shadscale vegetation with some grass.—

Subdivision T. 8 S. R 11 W.

Chains	East on a random line, between sections 14 and 23.
	Variation 16° 58' East.
40.00	Set a stone for temporary 1/4 sec. cor.
80.40	Intersected the N. and S. line. 40 links north from corner to sections 13. 14. 23 and 24; from which corner I run;
	N. 89° 43' W on a true line, between sections 14 and 23
40.20	Set a granite stone 14 X 8 X 8 in. 9 in. in the ground, marked 1/4 on the north side, with 4 pits each 24 X 12 X 12 in. for 1/4 sec. cor.
80.40	The corner to sections 14, 15, 22 and 23
	Arable elevated valley land, covered with greasewood, shadscale and grass. Soil 2nd rate and sandy.–

18 Subdivision 258 T. 8 S. R. 11 W.

Chains	
	North between sections 14 and 15
	Variation 16° 58' East
40.00	Set a granite stone 13 X 8 X 5 in. 8 in. deep. marked 1/4 on the west side with 4 pits. each 2 X 12 X 12 in. for 1/4 sec. cor.
45.00	bottom land runs NE and SW.
80.00	Set a granite stone 16 X 8 X 8 in. 10 in deep. marked 4 notches on the south and 2 notches on the east edges with 4 pits each. 24 X 12 X 12 in. for corner to sections 10. 11. 14 and 15
	North part bottom land, soil first rate. South part elevated valley. light 2nd rate soil. Vegetation greasewood, shadscale and grass—

Subdivision T. 8 S. R. 11 W.

15	Chains	East on a random line, between
East		sections 11 and 14.
in. & in.		Variation 16° 58' East.
ide	40.00	Set a stone for temporary 1/4 sec. cor.
for	80.20	Intersected the N. and S. line
		25 links north from corner
W.		to sections 11. 12. 13 and 14; from
in.		which corner I run;
hes		N. 89° 49' W. on a true line
s an		between sections 11 and 14.
ark	40.10	Set a granite rock 12 x 8 x 6 in.
sec.		8 in. deep, marked 1/4 on the north
		side, with 4 pits each 2 x 1 x 1
		in. for 1/4 sec. cor.
ble	80.20	The course to sections 10. 11.
rated		14 and 15.
el.		Arable low valley land,
desert		covered with greasewood and
		shadscale vegetation. Soil
		first rate.

Subdivision T. 8 S. R. 11 W.

Chains	North between sections 10 and 11. Variation 16° 58' East.
40.00	Set a granite stone 10 X 12 X 5 in. 8 in. deep, marked 1/4 on the west side, with 4 pits each 24 X 12 X 12 in. for 1/4 sec. cor.
80.00	Set a granite stone 18 X 14 X 6 in. 12 in. deep, marked 5 notches on the south, and 2 notches on the east edges, with 4 pits each 24 X 12 X 12 in. for corner to sections 2. 3. 10 and 11.
	Arable low valley land, covered with greasewood and shadscale vegetation. Soil first rate.

Subdivision T. 8 S. R. 11 W.

Chains	East on a random line between sections 2 and 11. Variation 16° 58' East.
40.00	Set a stone for temporary 1/4 sec. cor.
80.44	Intersected the N. and S. line 20 links south from corner to sections 1. 2. 11 and 12; from which corner I run; S. 89° 51' W. on a true line between sections 2 and 11.
40.22	Set a granite stone 14 X 8 X 8 in. 9 in. deep, marked 1/4 on the north side with 4 pits each 24 X 12 X 12 in. for 1/4 sec. cor.
80.44	The corner to sections 2. 3. 10 and 11. Low valley arable land Soil good; greasewood and shadscale vegetation; — few islets with sand and grass on the east end.

22 262

Subdivision T. 8 S. R. 11 W.

Chains

North on a random line between sections 2 and 3.
Variation 16° 58' E.

40.00 Set a stone for temporary 1/4 sec. cor.

80.40 Intersected the North boundary of the township 30 links East from corner to sections 2. 3. 34 and 35, from which corner Orion; S. 0° 13' E. on a true line, between sections 2 and 3.

40.40 Set a granite stone 16 X 14 X 8 in. 10 in. deep, marked 1/4 on the west side, with 4 pits each 2 1/2 X 12 in. for 1/4 sec. cor.

80.40 The corner to sections 2. 3. 10 and 11.

Low valley arable land. Vegetation grass, sword and shadscale brush. Soil first rate.

November 13th 1877

Subdivision T. 8 S. R. 11 W.

Chains	From the established corner to sections 33. 34. 3 and 4 on the south boundary of the township I run;
	North between sections 33 and 34
	Variation 16° 58' E.
18.25	Dugway Road bears E. and W.
40.00	Set a granite stone 12X10X5 in. 8 in. deep, marked 1/4 on the west side with 4 pits each 24X12X12 in. for 1/4 sec. cor.
80.00	Set a granite stone 16X10X8 in. 10 in. deep marked 1 notch on the south and 3 notches on the east edges with 4 pits each 24X12X12 in for corner to sections 27. 28. 33 and 34.
	Low valley arable land, chiefly covered with greasewood. — Soil 1st rate; —

Subdivision T. 7 S. R. 11 W.

Chains	
	East on a random line between sections 27 and 34. Variation 16° 58' E.
35.00	Elevated valley bears NW. and SE.
40.00	Set a stone for temp. cor. 1/4 sec. cor.
79.80	Intersected the N. and S. line 40 links north from corner to sections 26. 27. 34 and 35; from which corner a mon.; N. 89° 43' W. on a true line between sections 27 and 34.
39.90	Set a granite stone 12 X 8 X 6 in. 8 in. deep, marked 1/4 on the north side, with 4 pits each 24 X 12 X 12 in. for 1/4 sec. cor.
79.80	The corner to sections 27. 28. 33 and 34. West part arable bottom land Soil 1st rate. East part elevated Soil 2nd rate and sandy, - with greasewood and grass

BOOK-A-147

Subdivision T. 8 S. R. 11 W.

Chains	
	North between sections 27 and 28
	Variation 16° 58' E.
33.00	Elevated valley bears NW. and SE.
40.00	Set granite stone 14 X 10 X 4 in. 9 in. deep, marked 1/4 on the west side with 4 pits, each 24 X 12 X 12 in. for 1/4 sec. cor. —
80.00	Set a granite stone 16 X 8 X 8 in. 10 in. deep, marked 2 notches on the south and 3 notches on the east edges, with 4 pits each 24 X 12 X 12 in. for corner to sections 21. 22. 27 and 28.
	Arable valley land. Soil 2nd rate. Greasewood, and shadscale vegetation with grass in the northern part of the section. —

Subdivision T. 8 S. R. 11. W.

Chains	East on a random line, between sections 22 and 27.
	Variation 16° 58' East.
40.00.	Set a stone for temporary 1/4 sec. cor.
79.76	Intersected the N. and S. line 50 links north from corners to sections 22. 23. 26 and 27; from which corner I mark;
	N. 89° 30' W on a true line between sections 22 and 27.
39.88	Set a granite stone 14 x 8 x 5 in. 9 in. deep, marked 1/4 on the north side, with 4 pits, each 2 x 1 x 1/2 in. for 1/4 sec. cor.
79.76.	The corners to sections 22. 27. 21. and 28.
	Level arable land, slightly elevated. - Soil 2nd rate. - Greasewood, shadscale and grass vegetation

Subdivision T. 8 S. R. 11 W. 27

Chains North between sections
21 and 22.
Variation 16° 58' E.

40.00 Set a granite stone 12x10x5 in.
8 in deep, marked 1/4 on the west
side with 4 pits each 2 1/2 x 1 2 x 1 2
in. for 1/4 sec. cor.

80.00 Set a granite stone 16x8x8 in.
10 in. deep. marked 3 notches
on the south and east edges,
with 4 pits each 2 1/2 x 1 2 x 1 2
in. for corners to sections 15.
16. 21 and 22.-

Arable elevated valley
land. Soil 2nd rate.-
Grass grand, shadscale and
grass vegetation.-

Subdivision. T. 8 S. R 11 W

Chains	
	East on a random line, between sections 15 and 22
	Variation 16°58' E.
20.00	Bottom land bears N.W. and S.E.
40.00	Set a stone for temporary ¼ sec. cor.
80.26.	Intersected the N. and S. line, 20 links north from corner to sections 14. 15. 22 and 23; from which corner I run; N. 89° 51' W. on a true line between sections 15 and 22.
40.13.	Set a granite stone 16 X 10 X 4 in. 10 in. deep, marked ¼ on the north side with 4 pits each 24 X 12 X 12 in. for ¼ sec. cor.
80.26	The corner to sections 15. 16. 21. and 22.
	Low valley arable land; greasewood shadscale, and sage vegetation with some grass. Soil 1st and 2nd rate.

Subdivision T. 8 S. R. 11 W

Chains	North between sections 15 and 16. Variation 16° 58' E.
22.50	Bottom land bears W. and S.E.
40.00	Set a granite stone 12X10X5 in. 8 in. deep, marked 1/4 on the north side with 4 pits each 24X12X12 in. for 1/4 sec. cor.
80.00	Set a granite stone 18X10X8 in. 12 in. deep, marked 4 notches on the south, and 3 notches on the east edges with 4 pits each 24X12X12 in. for corner to sections 9. 10. 15 and 16.

Arable low valley and bottom land. Soil 1st rate. South end slightly elevated with grass. Soil 2nd rate.

Subdivision T. 8 S. R 11 W.

Chains	
	East on a random line, between sections 10 and 15
	Variation 16° 58' E.
40.00	Set a stone for temporary 1/4 sec. cor.
80.20	Intersected the N. and S. line 12 links North from corner to sections 10. 11. 14 and 15; from which corner I run; N. 89° 55' W. on a true line between sections 10 and 15.
40.10	Set a granite stone 14 X 8 X 5 in. 9 in. deep. marked 1/4 on the north side with 4 pits each 24 X 12 X 12 in. for 1/4 sec. cor.
80.20	The corner to sections 9. 10. 15 and 16.
	Arable low valley level land. Soil 1st rate; shadscale and greasewood vegetation.

Subdivision T. 8 S. R. 11 W.

Chains North, between sections 9 and 10.

Variation 16° 58' E.

40.00 Set a granite stone 14 X 8 X 5 in. 9 in. deep, marked 1/4 on the west side, with 4 pits, each 24 X 12 X 12 in. for 1/4 sec. cor.

80.00 Set a granite stone 18 X 10 X 3 in. 12 in. deep, marked 5 notches on the south and 3 notches on the east edges with 4 pits, each 24 X 12 X 12 in. for corner to sections 3. 4. 9 and 10.

Broke low valley and bottom land. Soil 1st rate. - Vegetation greasewood and shadscale brush. -

Subdivision T. 8 S. R 11 W.

Chains East on a random line.
between sections 3 and 10.
Variation 16°58' E.

40.00 Set a stone for temporary ¼ sec. cor.

79.50 Intersected the N. and S. line, 25 links North from corner to sections 2. 3. 10. and 11; from which corner I run;
N. 89°49' W. on a true line, between sections 3 and 10.

39.75 Set a granite stone 14X8X5 in. 9 in. deep. marked ¼ on the north side, with 4 pits each 24X12X12 in. for ¼ sec. cor.

79.50. The corner to sections 3. 4. 9. and 10.
Level low valley arable land, covered with fine greasewood and shadscale vegetation Soil 1st rate.

Subdivision T. 8 S. R. 11 W.

Chains. North on a random line between sections 3 and 4. Var. 16° 58' East.

40.00 Set a stone for temporary 1/4 sec. cor.

80.00 Intersected the North boundary of the township. 70 links east from corner to sections 3. 4. 33 and 34; from which corner Orion; S. 0° 30' E. on a true line between sections 3 and 4.

40.00 Set a granite stone 14 X 12 X 4 in. 9 in. deep, marked 1/4 on the west side, with 4 pits each 2 1/2 X 12 X 12 in. for 1/4 sec. cor.

80.00 The corner to sections 3. 4. 9 and 10.

Low valley arable first rate land, covered with grass wood and shadscale vegetation —

November 14th 1877.

34 294

Subdivision T. 8 S. R. 11 W

Chains	From the established corner to sections 32. 33. 28 and 29 on the South boundary of the township I run; North between sections 32 and 33.
	Variation 16° 58' East.
8.75.	Dugway road bears E. and W.
40.00	Set a granite stone 15 X 12 X 4 in. 10 in. deep. marked 1/4 on the west side, with 4 pits each 24 X 12 X 12 in. for 1/4 sec. cor.
55.40	Slough 15 lks wide runs NW. head NE.
80.00	Set a granite stone 14 X 10 X 5 in. 9 in. deep. marked 1 notch on the south and 4 notches on the east edges, with 4 pits each 24 X 12 X 12 in. for corner to sections 28. 29. 32. and 33.
	Low valley and bottom grass land, covered with greasewood and shadscale brush.

W

Subdivision T. 8 S. R. 11 W.

Chains	East on a random line, between sections 28 and 33. Var. 16°58' East
40.00	Set a stone for temporary 1/4 sec. cor.
46.75	Slough 15 links wide runs NW. bears SE.
79.82	Intersected the N. and S. line 18 links South from corner to sections 27. 28. 33 and 34. from which corner I run; S. 89°52' W on a true line, between sections 28 and 33.
39.91	Set a granite stone 14X12X4 in. 9 in. deep, marked 1/4 on the north side, with 4 pits, each 24X12X12 in. for 1/4 sec. cor.
79.82	The corner to sections 28. 29. 32 and 33. Low valley arable land, soil 1st rate.
	North, between sections 28 and 29. Variation 16°58' East.
16.75	Slough 30 links wide runs NW. bears SE.

n to sec-
the South
run;
nd 33.
East
W.
in. 10 in.
ide, with 4
sec. cor.
heads SE.
5 in. 9 in.
south and
with 4 pits
n to sections

rst rate
road and

Subdivision T. 8 S. R. 11 W.

Chains	
40.00	Set a granite stone 12X8X6 in. 8 in deep. marked 1/4 on the west side with 4 pits each 24X12X12 in. for 1/4 sec. cor.
80.00	Set a granite stone 17X8X6 in. 11 in. deep. marked 2 notches on the south and 4 notches on the east edges, with 4 pits, each 24X12X12 in. for corner to sections 20. 21. 28 and 29.
	Low valley and bottom land. Soil 1st and 2nd rate slightly washed. with greasewood.
	East on a random line, between sections 21 and 28: Var. 16° 58' E.
40.00	Set a stone for temporary 1/4 sec. cor.
79.72	Intersected the N. and S. line 20 links north from corner to sections 21. 22. 27. and 28; from which corner I run; S. 89° 51' W. on a true line,

BOOK-A-147

Subdivision T. 8 S. R. 11 W.

Chains	
	Between sections 21 and 28.
39.86	Set a granite stone 13X8X5 in. 8 in. deep, marked 1/4 on the north side with 4 pits each 24X12X12 in. for 1/4 sec. cor.
79.72	The corner to sections 20. 21. 28 and 29. Arable low valley land; soil first rate; greasewood and shadscale vegetation.
	North between sections 20 and 21. Variation 16°58' East.
40.00	Set a granite stone 14X10X4 in. 9 in. deep, marked 1/4 on the west side, with 4 pits each 24X12X12 in. for 1/4 sec. cor.
80.00	Set a granite stone 14X8X6 in. 8 in. deep marked 3 notches on the south and 4 notches on the east edges with 4 pits each 24X12X12 in. for corner to sections 16. 17. 20 and 21. First rate low valley land, with greasewood.

Subdivision T. 8 S. R 11 W

Chains	
	East on a random line, between sections 16 and 21. Var. 16° 58' E.
40.00	Set a stone for temporary ¼ sec. cor.
79.90	Intersected the N. and S. line 45 links north from corner to sections 15. 16. 21. and 22; from which corner I run, N. 89° 41' W on a true line. between sections 16 and 21.
39.95	Set a granite stone 16 X 10 X 4 in. 10 in. deep, marked ¼ on the north side, with 4 pits, each 24 X 12 X 12 in. for ¼ sec. cor.
79.90	The corner to sections 16. 17. 20 and 21. Low valley land. Soil 1st rate with occasional buttes of sandy soil and grass. Vegetation greasewood and shadscale

North between sections 16 and 17.
Var. 16° 58' East.

BOOK-A-147

Subdivision T. 8 S. R 11 W.

Chains.	
40.00	Set a granite stone 16 X 10 X 4 in. 10 in. deep, marked 1/4 on the west side, with 4 pits, each 2 X 12 X 12 in. for 1/4 sec. cor.
80.00	Set a granite stone 13 X 10 X 8 in. 8 in. deep, marked 4 notches on the south and east edges, with 4 pits, each 2 X 12 X 12 in. for corner to sections 8. 9. 16 and 17 Lava valley 1st rate arable land. - with greasewood and shadscale vegetation.
	East on a random line, between sections 9 and 16. Var. 16° 58' E.
40.00	Set a stone for temporary 1/4 sec. cor.
79.90	Intersected the N. and S. line. 21 links north from corner to sections 9. 10. 15 and 16; from which corner Drum; N. 89° 51' W. on a true line, between sections 9 and 16. -

280

Subdivision T. 8 S. R. 11 W.

Chains	
39.95	Set a granite stone 16 x 10 x 7 in. 10 in. deep, marked 1/4 on the north side, with 4 pits each 24 x 12 x 12 in. for 1/4 sec. cor.
79.90	The corner to sections 8, 9, 16 and 17. First rate arable bar valley land with greasewood and shadscale vegetation.
	North between sections 8 and 9. Variation 16° 58' E.
40.00	Set a granite stone 12 x 10 x 5 in. 8 in. deep, marked 1/4 on the west side, with 4 pits each 24 x 12 x 12 in. for 1/4 sec. cor.
80.00	Set a granite stone 16 x 12 x 4 in. 10 in. deep marked 5 notches on the south and 4 notches on the east edges, with 4 pits each 24 x 12 x 12 in. for cor. to sections 4, 5, 8 and 9. Arable good bar valley land with grease wood and shadscale vegetation.

Subdivision T. 8 S. R. 11 W.

Chains	East on a random line, between sections 4 and 9. Variation 16°58' E.
40.00	Set a stone for temporary 1/4 sec. cor.
79.46	Intersected the N. and S. line 20 links North from corner to sections 3. 4. 9. and 10; from which corner I run; N. 89°51' W. on a true line, between sections 4 and 9
39.73	Set a granite stone 15 X 12 X 4 in. 10 in. deep. marked 1/4 on the north side, with 4 pits each 24 X 12 X 12 in. for 1/4 sec. cor.
79.46	The corner to sections 4, 5. 8 and 9

Low valley arable land, Soil 1st rate, with greasewood and shadscale vegetation.

Subdivision T. 8 S. R. 11 W.

Chains	
	North on a meridian line, between sections 4 and 5. Variation 16° 58' E.
2.25	White Rock Road bears N E and SW.
40.00	Set a granite stone for temporary 1/4 sec. cor.
79.88	Intersected the North Boundary of the Township, 35 links East from corner to sections 5. 6. 31 and 32; from which corner Drum; S. 0° 15' E. on a true line, between sections 4 and 5.
39.88	Set a granite stone 14 X 10 X 6 in. 9 in deep, marked 1/4 on the west side, with 4 pits each 2 X 2 X 2 in. for 1/4 sec. cor.
79.88	The corner to sections 4. 5. 8 and 9. Low valley arable first rate land. Covered with grass and shadscale vegetation. November 15th 1877.

Subdivision T. 8 S. R. 11 W.

Chains	
	From the established corner to sections 31. 32. 5 and 6. on the South Boundary of the township I run;
	North, between sections 31 and 32.
	Variation 16° 58' E.
4.10	Dugway road bears E. and W.
20.00	Granite spring road bears NW. and SE
40.00	Set a granite stone 12 X 8 X 6 in. 8 in. deep marked 1/4 on the west side, with 4 pits, each 24 X 12 X 12 in. for 1/4 sec. cor.
80.00	Set a granite rock 18 X 8 X 6 in. 12 in. deep, marked 1 notch on the south and 5 notches on the east edges, with 4 pits each 24 X 12 X 12 in. for corner to sections 30. 31. 29 and 32.
	First rate low valley land, with greasewood and shadscale vegetation. —

Subdivision T. 8 S. R. 11 W.

Chains	
	East on a random line, between sections 29 and 32
	Variation 16° 58' E.
40.00	Set a stone for temporary 1/4 sec. cor.
80.28	Intersected the N. and S. line, 25 links north from corner to sections 28. 29. 32 and 33. from which corner I run; N. 89° 49' W. on a true line between sections 29 and 32.
40.14	Set a granite stone 12 X 10 X 5 in. 8 in. deep, marked 1/4 on the north side, with 4 pits each 2 X 2 X 2 in. for 1/4 sec. cor.
80.28	The corner to sections 29. 30. 31 and 32
	First rate low rolling land, covered with greasewood and other scrub vegetation.

BOOK-A-147

28545

Subdivision T. 8 S. R. 11 W.

Chains	
	West on a random line between sections 30 and 31. Variation 16° 58' E.
40.00	Set a stone for temporary 1/4 sec. cor.
47.00	Spring road bears NW. and SE.
79.20	Intersected the West Boundary of the township at corner to sections 30. 31. 25 and 36; from which corner I run;
	East on a true line between sections 30 and 31
39.20	Set a granite stone 14 X 10 X 5 in. 9 in. deep. marked 1/4 on the north side with 4 pits each 2 X 12 X 12 in for 1/4 sec. cor.
79.20	The corner to sections 29. 30 31. and 32.
	Low valley land. Soil 1st rate. Brush and shadscale vegetation

Subdivision T. 8 S. R 11 W

Chains	North between sections 29 and 30 Variation 16°58' E.
40.00	Set a granite stone 14X10X5 in. 9 in. deep. marked 1/4 on the north side. with 4 pits each 24X12X12 in. for 1/4 sec. cor.
80.00	Set a granite stone 16X8X8 in. 10 in deep. marked 2 notches on the south and 5 notches on the east edges. with 4 pits each 24X12X12 in. for corner to sections 19. 20. 29. and 30.
	Low valley, arable, first rate land. covered with greasewood and shadscale vegetation.

BOOK-A-147

Subdivision T. 8 S. R. 11 W.

Chains	
	East on a random line between sections 20 and 29
	Variation 16°58' E.
27.00	Slough 15 links wide runs NW. bears SE.
31.85	Slough 25 links wide runs NW. bears SE.
40.00	Set a stone for temporary 1/4 sec. cor.
80.38	Intersect the N. and S. line 25 links South from corner to sections 20. 21. 28 and 29; from which corner I run;
	S. 89°49' W on a true line, between sections 20 and 29.
40.19	Set a granite stone 14 X 8 X 6 in. 9 in. deep. marked 1/4 on the north side with 4 pits each 24 X 12 X 12 in. for 1/4 sec. cor.
80.38	The corner to sections 19. 20. 29 and 30.
	Bottom valley land; Soil 1st rate; Shadscale and greasewood vegetation.

Subdivision T. 8 S. R. 11 W.

Chains	West on a random line, between sections 19 and 30. Variation 16° 58' E.	Chains
40.00	Set a stone for temporary 1/4 sec. cor.	19.90
79.12	Intersected the West Boundary of the township 12 links south from corner to sections 19. 30. 24 and 25. From which corner Iron; S. 89° 55' E. on a true line, between sections 19 and 30.	40.00
39.12	Set a granite rock 15 X 9 X 5 in. 10 in deep. marked 1/4 on the north side. with 4 pits, each 24 X 12 X 12 in. for 1/4 sec. cor.	80.00
79.12	The corner to sections 19. 20. 29 and 30.	
	First rate low valley land. covered with grease wood and shadscale vegetation. —	

BOOK-A-147

259 49

Subdivision T. 8 S. R. 11 W.

Chains

North between sections
19 and 20.
Variation 16° 58' E.

19.90 Slough 25 links wide bears NW and SE.

40.00 Set a granite stone 16 X 8 X 8 in. 10 in. deep. marked 1/4 on the west side, with 4 pits each 2 X 12 X 12 in. for 1/4 sec. cor

80.06 Set a granite stone 16 X 8 X 5 in. 10 in. deep. marked 3 notches on the south and 5 notches on the east edges. with 4 pits each 2 X 12 X 12 in. for corner to sections 17. 18. 19 and 20.

Low valley arable land.
Soil 1st rate. Shadscale and greasewood vegetation. —

Subdivision T. 8 S. R. 11 W.

Chains	
	West on a random line, between sections 19 and 30.
	Variation 16° 58' E.
40.00	Set a stone for temporary 1/4 sec. cor.
79.12	Intersected the West Boundary of the township 12 links south, from corner to sections 19. 30. 24 and 25. (from which corner I run;
	S. 89° 55' E. on a true line, between sections 19 and 30.
39.12	Set a granite rock 15 X 9 X 5 in. 10 in deep, marked 1/4 on the north side, with 4 pits, each 24 X 12 X 12 in. for 1/4 sec. cor.
79.12	The corner to sections 19. 20. 29 and 30.
	First rate low valley land, covered with greasewood and shadscale vegetation. —

BOOK-A-147

Subdivision T. 8 S. R. 11 W.

Chains	North between sections 19 and 20. Variation 16°58' E.
19.90	Slough 25 links wide bears NW and SE.
40.00	Set a granite stone 16X8X8 in. 10 in. deep, marked 1/4 on the west side, with 4 pits each 24X12X12 in. for 1/4 sec. cor
80.00	Set a granite stone 16X8X5 in. 10 in. deep, marked 3 notches on the south and 5 notches on the east edges, with 4 pits each 24X12X12 in. for corner to sections 17. 18. 19 and 20.

Low valley arable land. Soil 1st rate. Shadscale and greasewood vegetation.—

Subdivision T. 7 S. R. 11 W.

Chains	East on a random line, between sections 17 and 20. Variation 16° 58' East.	Chains
40.00	Set a stone for temporary 1/4 sec. cor.	40.0
80.36	Intersected the N. and S. line, 35 links north from corners to sections 16. 17. 20 and 21; from which corner I run; N. 89° 45' W. on a true line, between sections 17 and 20:	55.3
40.18	Set a granite stone 14 X 8 X 6 in. 9 in. deep. marked 1/4 on the north side. with 4 pits. each 2 1/2 X 1 1/2 in. for 1/4 section cor.	78.9
80.36	The corner to sections 17. 18. 19. and 20.	38.9
	Level bottom valley. November 16th 1877.	38.9

Subdivision T. 8 S. R. 11 W.

Chains

West on a random line between sections 18 and 19
Variation 16° 58' East.

40.00 Set a stone for temporary 1/4 sec. cor.
55.30 White Rock road bears N.E. and S.W.
78.92 Intersected the West Boundary of the township 20 links South from corner to sections 18-19-13 and 24; from which corner Iron, S. 89° 51' E. on a true line, between sections 18 and 19.
38.92 Set a granite rock 16x8x5 in. 10 in. deep, marked 1/4 on the north side with 4 pits each 2 1/2 in. for 1/4 sec. cor.
78.92 The corner to sections 17, 18, 19, and 20.

Arable low valley land. Soil 1st rate. Shrubs and grass and vegetation.

Subdivision T. 8 S. R. 11 W

Chains	North, between sections 17 and 18 Variation 16° 58' E.
40.00	Set a granite rock 18 X 14 X 4 in 12 in. deep. marked 1/4 on the west side, with 4 pits, each 24 X 12 X 12 in. for 1/4 sec. cor.
44.75	White Rock Road bears N.E. and S.W.
80.00	Set a granite stone 16 X 8 X 6 in. 10 in. deep. marked 4 notches on the south and 5 notches on the east edges. with 4 pits, each 24 X 12 X 12 in. for corner to sections 7. 8. 17 and 18.–
	First rate, level valley land. Greasewood and shadscale undergrowth.

Subdivision T. 8 S. R 11 W.

Chains	East on a random line, between sections 8 and 17. Variation 16° 58' E.
12.50	White Rock Road bears NE and SW.
40.00	Set a stone for temporary 1/4 sec. cor.
80.28.	Intersected the N. and S. line 16 links North from corner to sections 8. 9. 16. and 17.; from which corner 9 runs; N. 89° 53' W. on a true line between sections 8 and 17.
40.14	Set a granite stone 12 X 8 X 6 in. 8 in. deep. marked 1/4 on the north side, with 4 pits each 2 X 1 X 1 in. for 1/4 sec. cor.
80.28.	The corner to sections 7. 8. 17. and 18.

Low valley first rate arable land; grease wood and shadscale vegetation.—

Subdivision T. 8 S. R. 11. W

Chains

West auxiliary line,
between sections 7 and 18.
Variation 16° 58' East.

40.00 Set a stone for temporary 1/4 sec. cor.

78.80 Intersected the West Boundary of the township 35 links south from corner to sections 7. 18. 12 and 13; from which corner a gum; S. 89° 45' E. a true line between sections 7 and 18.

38.80 Set a granite stone 16 x 10 x 6 in. 10 in deep, marked 1/4 on the north side, with 4 pits each 2 x 12 x 12 in. for 1/4 sec. cor.

78.80 The corner to sections 7. 8. 17 and 18.

First rate level valley land, covered with grass and shadscale vegetation.

BOOK-A-147

Subdivision T. 8 S. R. 11 W

Chains North between sections 7 and 8.

Variation 16° 58' E.

40.00 Set a granite stone 14 x 12 x 4 in. 8 in deep, marked 1/4 on the west side, with 4 pits, each 2 x 1 x 1/2 in. for 1/4 sec. cor.

80.00 Set a granite stone 16 x 10 x 5 in. 10 in deep, marked 5 notches on the south and east edges, with 4 pits each 2 x 1 x 1/2 in. for corner to sections 5. 6. 7 and 8.

Low valley, flint rate arable land, covered with grease-wood and chaparral vegetation.

Subdivision T. 8 S. R. 11 W.

Chains	
	East on a random line, between sections 5 and 8. Variation 16° 58' E.
40.00	Set a stone for temporary 1/4 sec. cor.
78.00	White Rock Road bears N E and Sr.
79.88	Intersected the N. and S. line 28 links North from corner to sections 4. 5. 8 and 9; from which corner Sour; N. 89° 48' W. on a true line between sections 5 and 8:
39.94	Set a granite stone 13 X 10 X 6 in. 8 in. deep. marked 1/4 on the north side, with 4 pits, each 24 X 12 X 12 in. for 1/4 sec. cor.
79.88	The corner to sections 5. 6. 7 and 8.

First rate low valley arable land. Greasewood and shadscale vegetation.

BOOK-A-147

Subdivision of T. 29 N., R. 8 W.

	Chains	West on a random line, between sections 6 and 7
		Variation 16° 58' East.
	40.00	Set a stone for temporary 1/4 sec. cor.
	79.16	Intersected the West Boundary of the township at corner to sections 6. 7. 1 and 12; from which corner a mound;
		East on a true line, Between sections 6 and 7.
	39.16	Set a granite stone 14 X 10 X 4 in. 9 in. deep, marked 1/4 on the north side with 4 pits, each 2 1/2 X 2 X 2 in. for 1/4 sec. cor.
	79.16	The corner to sections 5. 6. 7 and 8.
		Low valley arable land; Soil first rate; grass wood and shrubby vegetation.

58 298

Subdivision T. 8 S. R. 11 W.

Chains | North on a random line,
between sections 5 and 6.
Variation 16° 58' E.

40.00 | Set a stone for temporary 1/4 sec. cor.

79.88 | Intersected the North Boundary of the township at corner to sections 5. 6. 31. and 32; from which corner Drum;
South on a true line,
between sections 5 and 6.

39.88 | Set a granite stone 14 X 12 X 4 in. 9 in. deep, marked 1/4 on the west side, with 4 pits each 2 4 X 12 X 12 in. for 1/4 sec. cor.

79.88 | The corner to sections 5. 6 7. and 8.
Flint rate level bar valley land, covered with greasewood and shadscale vegetation. —
November 17th 1877.

BOOK-A-147

General description

The quality of land in this township generally consists of bottoms of the old River bed, with moderate quality of the soil. and plenty moisture, well adapted for agricultural purposes without artificial irrigation.

Part of lands embraced in the South Eastern portion of this township are slightly elevated with sandy soil of 2nd rate quality. but covered with fine vegetation of grease wood and grass.

All township could be easily irrigated by conducting the water from Green River, through its old Channel which terminates in this township. No timber nor Mineral

300

U. S. SU

Sal

Th

Su

Township
of

Executed

Under ...

day of ...

... Nove

amined, t

made, the

cribe are h

301

BOOK-A-147

U. S. SURVEYOR GENERAL'S OFFICE,

Salt Lake City, Utah, January 2d 1878.

The foregoing field notes of the survey of the ...

Subdivision Lines of

Township No 8 South *Range No* 11 West

of the Salt Lake Meridian

Executed by .... Joseph Gorlinski

Under his Joint *contract* 74 *of the* 4th

day of September 1876, *in the month of*

November 1877, *having been critically examined, the necessary corrections and explanations made, the said field notes, and the surveys they describe are hereby approved.*

Nathan Kimball

U. S. Surveyor General for Utah.

BOOK-A-147

U. S. SURVEYOR GENERAL'S OFFICE,

Salt Lake City, Utah, January 2d 1878.

The foregoing field notes of the survey of the

Township No. ..... Range No. .....

executed by .....

under ..... contract of the .....

day of ..... 1876, in the month of

..... 1877, having been critically examined, the necessary corrections and explanations made, the said field notes, and the surveys they describe are hereby approved.

[signature]

U. S. Surveyor General for Utah.

304

302-303
Blank

BOOK-A-147

19. 8

305

Field Notes of the survey of the South and North Boundaries of Township No. 8 South of Range No. 12 West of the Salt Lake Meridian by Joseph and William A. Gorlinski, deputy surveyors, under their joint Contract No. 74. bearing date the 4th day of September 1876.

Survey commenced Novem^r. 15th 1876

Survey completed Novem^r. 16th 1876.

Sou

Chains

40.0

80.0

BOOK-A-147

South Boundary T. 8 S. R 12 W.

Chains

Begin at the corner to Townships 8 and 9 South, Ranges 11 and 12 West of the Salt Lake meridian previously established, from which I run,

West on a true line, along the South boundary of section 36.

Variation 16° 59' E.

40.00 Set a limestone 11 X 8 X 6 in. 6 in. deep, marked 1/4 on the north side mit 4 pits each 24 X 12 X 12 in. for 1/4 sec. cor.

80.00 Set a limestone 14 X 10 X 4 in. 9 in deep, marked 1 notche on the east and 5 notches on the west edges, mit 4 pits each 24 X 12 X 12 inches for corner to sections 35. 36. 1 and 2.

Level arable land. Soil 1st rate shadscale growth vegetation. No timber.

South Boundary T. 8 S. R 12 W

Chains

West on a true line, along the south boundary of section 35

Variation 16° 59' E.

40.00 Set a lim. stone 12 X 8 X 6 in. 8 in deep, marked 1/4 on the north side with 4 pits each 24 X 12 X 12 inches for 1/4 sec. cor.

80.00 Set a lim. stone 14 X 12 X 4 in. 8 in deep, marked 2 notches on the east and 4 notches on the west edges with 4 pits each 24 X 12 X 12 inches for corner to sections 34. 35. 2 and 3.

Arable level land, soil first rate. - Greasewood, shadscale and mat herbaceous vegetation No timber. -

Chains

2700

3750

4000

5575

8000

South Boundary T. 8 S. R. 12 W.

0 Chains	West on a true line, along the south boundary of section 34. Variation 16° 59' E.
27.00	Dugway and Government Creek Road bears NE. and SW
37.50	Small sand ridge 100 links wide bears NE. and SW.
40.00	Set a lime stone 12 x 8 x 6 in. 8 in. deep, marked 1/4 on the north side with 4 pits each 24 x 12 x 12 inches. for 1/4 sec. cor.
55.75	Road from Dugway mines to Granite Rock Springs bears NW. and SE.
80.00	Set a lime stone 13 x 8 x 6 in. 8 in. deep, marked 3 notches on the east and west edges, with 4 pits each 24 x 12 x 12 inches for corner to sections 33. 34 3 and 4. Arable valley land. Soil 2nd rate shadscale and greasewood vegetation m + l.

South Boundary T. 8 S. R. 11 W.

Chains	
	West on a true line, along the south boundary of section 33.
	Variation 16°59' E.
40.00	Set a lime stone 11 X 10 X 6 in. 6 in. deep, marked 1/4 on the north side with 4 pits each 24 X 12 X 12 inches for 1/4 sec. cor.
80.00	Set a lime stone 14 X 8 X 6 in. 9 in. deep, marked 4 notches on the east and 2 notches on the west edges, with 4 pits each 24 X 12 X 12 inches, for corner to sections 32. 33. 4 and 5.

Level arable land. Soil 2nd rate shadscale, small sage and match weed vegetation.

No timber.—

BOOK-A-147

South Boundary T. 3 S. R. 11 W.

Chains

West on a true line, along the south boundary of section 32

Variation 16° 59' E.

40.00 Set a lime stone 12 X 10 X 8 in. 8 in deep, marked 1/4 on the north side with 4 pits each 24 X 12 X 12 inches. for 1/4 sec. cor.

55.00. Granite rock road bears NW and SE.

66.00 Foothills of Granite Rock Mountain bear NW and SW.

80.00. Set a lime stone 12 X 10 X 6 in. 8 in. deep. marked 5 notches on the east and 1 notche on the west edges with 4 pits each 30 X 18 X 18 inches. for corners to sections 31 32 5 and 6. and on account of the proximity of steep Granite rock mountain on the west, found unnecessary to continue this boundary any further. —

312 6

South Boundary T. 8 S. R. 12 W.

Chains	Arable land. Soil 2nd rate. Sage, shadscale and greasewood vegetation. West end in foothills. No timber.
	November 15th 1876.
	William A. Gorlinski
	Dep. Surveyor.

BOOK-A-147

North Boundary T. 8 S. R 12 W.

Chains From the established corner to townships 7 and 8 South, Ranges 11 and 12 West I run,
West on a true line, along the north boundary of section 1.
Variation 17° 00' E.

40.00 Set a granite rock 12 X 8 X 6 in. 8 in deep, marked 1/4 on the north side with 4 pits each 2 X 2 X 2 in. for 1/4 sec. cor.

80.00 Set a granite rock 13 X 8 X 6 in. 8 in deep, marked 1 notche on the east and 5 notches on the west edges, with 4 pits each 30 X 18 X 18 inches, for corner to sections 1, 2, 35 and 36.

Land level and arable. Soil 1st rate small shadscale, and sage growth vegetation. No timber.—

North Boundary T. 8 S. R 12 W

Chains	
	West on a true line, along the north boundary of section 2
	Variation 17°00' E.
40.00	Set a granite stone 12X8X6 in. 8 in deep, marked 1/4 on the north side with 4 pits each 24X12X12 inches for 1/4 sec. cor.
80.00	Set a granite stone 15X10X8 in. 10 in deep, marked 2 notches on the east and 4 notches on the west edges, with 4 pits each 24X12X12 inches for corner to sections 2. 3. 34 and 35.
	Level valley arable land. Soil first rate. — Shadscale greasewood and small sage vegetation. No timber —

BOOK-A-147

North boundary T. 8 S. R 12 W

Chains	West on a true line, along the north boundary of section 3. Variation 17° 00' E.
40.00	Set a granite rock 12 X 10 X 7 in. marked 1/4 on the north side, with 4 pits each 24 X 12 X 12 inches, for 1/4 sec. cor.
80.00	Set a granite rock 15 X 8 X 6 in. 10 in. deep, marked 3 notches on the east and west edges with 4 pits each 28 X 16 X 16 inches, for corner to sections 3. 4. 33 and 34.

Level valley arable land. Soil 1st rate. Shadscale sage and greasewood vegetation. — No timber. —

North Boundary T. 9 S. R 12 W

Chains		Chains
	West on a true line, along the north boundary of section 4.	
	Variation 17° 00' E.	
40.00	Set a granite rock 12 X 10 X 8 in. 8 in deep, marked 1/4 on the north side with 4 pits each 2 in X 2 in X 2 inches for 1/4 sec. cor.	17.60
		40.00
80.00	Set a granite rock 14 X 8 X 6 in. 9 in deep, marked 4 notches on the east and 2 notches on the west edges, with 4 pits each 3 in X 3 in X 3 inches, for corner to sections 4. 5. 32 and 33.	80.00
	Arable valley land. Soil 1st rate Shadscale and greasewood brush vegetation. No timber.	

BOOK-A-141

North Boundary T. 3 S. R. 12 W.

Chains	West on a true line, along the north boundary of section 5
	Variation 17° 00' E.
17.60	Hull valley and Granite Rock road bears N. E. and S. W.
40.00	Set a granite rock 11 x 8 x 6 in. 6 in deep, marked 1/4 on the north side mkt 4 pits each 2 x 12 x 12 inches. Cor 1/4 sec. cor.
80.00	Set a granite rock 14 x 10 x 8 in. 9 in deep, marked 5 notches on the east and 1 notche on the west edges mkt 4 pits each 30 x 18 x 18 inches. Cor corner to sections 5. 6. 31 and 32.
	Arable valley. soil 1st rate. Grease wood sage and chaparral brush vegetation. No timber

315 12

North Boundary T. 8 S. R 12 W.

Chains. West on a true line, along the north boundary of section 6.

Variation 16° 56' E.

40.00 Set a granite rock 12 x 8 x 6 in. 8 in deep, marked 1/4 on the north side, with 4 pits each 24 x 12 x 12 in. for 1/4 sec. cor.

80.00 Set a granite rock 20 x 10 x 8 in. 12 in deep, marked 6 notches on the south, north, east and west edges, in mound of stone, with 4 pits each 36 x 18 x 18 in. for corner to Townships 7 and 8 South, Ranges 12 and 13 West.

Level arable 1st rate land. Grass and sage vegetation. No timber.

Nov. 16th 1876 Joseph Corbishley
Dep. Sur.

General description

This township contains all good arable land, except along the west side, which is covered by mountain. It should be subdivided

Surveyors Office at Salt Lake City
Utah Territory ~~March 26~~ April 30th 1877

The foregoing field notes of the Survey of the South and North boundaries of Township No 8 South of Range No 12 East of the Salt Lake Meridian by Joseph and William A Golinski under their joint contract of the 4th day of September 1876, in the month of November 1876 having been critically examined the necessary corrections and explanations made the said field notes and the Surveys they describe are hereby approved

Saltgaver Kimball
Surveyor General.

320

BOOK-A-147

9. R: 1878.

321

Filed December 10th 1877.

Examined by C. H. Cranwell. C. C.

Compared by Nathan and John A. Kimball

FIELD NOTES

OF

THE SURVEY OF THE

parts of the South and West Boundaries

of Township No 8 South, Range No 12 West

of the Salt Lake Meridian in Utah Territory.

BY

Joseph Gorlinski

U. S. DEPUTY SURVEYOR,

Under his Joint Contract No. 74,

dated September 4th 1876.

Survey commenced November 18th 1877.

Survey completed November 18th 1877.

332 BOOK-A-147

Township 8 South R. 12 West

Parts of the South and West Boundaries



South Boundary T. 8 S. R 12 W.

Chains	
	From the established corner to sections 31. 32. 5 and 6. on this boundary by former survey I run;
	West on a true line, along the south boundary of section 31.
	Variation 16° 59' East.
25.00	Gully 25 links wide bears S.E and N.W.
32.50	Spring Road bears N.W. and S.E.
39.50	Small gully 15 links wide bears N. and S.
40.00	Set a granite stone 16 X 10 X 5 in. 10 in. deep, marked 1/4 on the north side with 4 pits each 2 X 2 X 2 in. for 1/4 sec. cor.
80.00	Set a granite stone 24 X 10 X 6 in. 16 in. deep, marked 6 notches on the north, south, east and west edges with 4 pits each 3 X 1 X 1 inches in mound of stone for corner

South Boundary T. 8 S. R 12 W

Chains	
	to townships 8 and 9 South, Ranges 12 and 13 West, from which corner Acedar tree 10 in. diam. bears S. 62° E. 82 links distant. and Granite Rock Mountains bear Westerly about 5.00 chains distant, extending Southerly and ending Northerly about 1/4 mile distance.
	Arable foothill and hollow land, covered with greasewood sage shadscale and grass. Soil 2nd rate.

West Boundary T. 8 S. R 12 W.

Chains	From the established corner to Townships 8 and 9 South, Ranges 12 and 13 West I run; North on a true line along the west boundary of section 31. Variation 16° 59' E.
5.00	A spur of Granite Rock Mountains ends S. E. about 10.00 chs distant, and bears S. West.
11.00	Top of the same spur bears West and ends S. E.
16.00	Hollow land bears E and W.
25.00	A Gully bears E. and W.
40.00	Set a granite stone 18 X 8 X 5 in. 12 in. deep. marked 1/4 on the west side, with 4 pits each 24 X 12 X 12 in. for 1/4 sec. cor.
47.50	A gully 30 links wide bears N W and S. E.
68.50	A spur of Granite Rock Mountains

4 326

West Boundary T. 8 S. R 12 W

Chains		Chains
	bears S.W. and ends N.E. about	
	½ of a mile.	4.25
74.00	Top of same spur bears S.W. and N.E.	14.75
79.00	A hollow bears E. and W.	20.50
80.00	Set a granite stone 30 x 20 x 10 in.	32.00
	20 in. deep, mound 1 notch on	
	the south and 5 notches on the	
	north edges, with 4 pits each	39.00
	24 x 12 x 12 in. for corner to	40.00
	sections 30. 31. 25 and 36.	
	Foothill and hollow land	
	with small proportion of ridge	42.50
	Soil 2nd rate. Sage brush and	66.25
	and grass vegetation.	
		68.75
	North on a true line along	
	the west boundary of section	80.00
	30. Variation 16° 59' E.	

BOOK-A-147

West Boundary T. 8 S. R. 12 W

Chains	
4.25	Gully bears E. and W.
14.75	Gully bears E. and W.
20.50	Gully bears NE. and SW
32.00	Foot of a spur of Granite Rock Mountains ends NE. ¼ mile distant and bears SW.
39.00	Top of same spur bears E. and W.
40.00	Set a granite stone 40 x 25 x 8 in. 25 in. deep. marked ¼ on the west side in mound of stone.
42.50	A hollow bears NW. and SE.
66.25	A road and trail to springs which are about ¼ mile distant bearing NW. from the line. —
68.75	Spring cañon and gully 100 links wide bears SE. heads NW; leave hollow, and enter Granite Rock Mountains
80.00	Set a Granite stone 32 x 12 x 10 in.

West Boundary T. 8 S. R. 12 W

Chains

20 in. deep, in mound of stone marked 2 notches on the south and 4 notches on the north edges for corner to sections 19. 30. 24 and 25. on the foot of steep rocky Granite Mountains extending Northward. from which corner A cedar tree 12 in diam. bears S 60° W 35 links distant.

Grade Rollar land. Soil 2nd rate, except on the spurs of Granite Rock Mountains which consist of solid rock. Sage brush and grass vegetation.

West Boundary T. 8 S. R. 12 W

Chains

From the established corner to sections 19. 30. 24 and 25 on the West Boundary of the township, the mountains being very high and steep with rocky precipices. I found entirely impracticable to continue the survey of this boundary for some distance except by triangulation. I therefore ran by triangulation North along the west boundaries of sections 19. 18. and along the south half of the west boundary of section 7; and at a distance of 2 miles and 40 chains to a point in the hollow, where I set a Granite stone 20x16x 10 in. 12 in. deep in mound of stone, for 1/4 sec. cor. between sections 7 and 12 on the west boundary of this township,

West Boundary T. 8 S. R 12 W

Chains. From which corner, a Cedar tree 10 in. diam. bears N 45° W. 63 links distant. A cedar 18 in. diam. N 70° E. 58 links distant. and a Spring bearing South Westerly course about 12.00 chains distant, and from which corner I run:

North on a true line, along the northern half of the west boundary of Section 7.

Variation 16° 50' E.

6.00 foot of a Spur of granite rock mountains bears E and W.

14.00 top of the same bears E and W

22.50 Valley, bears NW and S.E.

33.50 Ravine 50 links wide bears NW and S.E.

40.00. Set a granite stone 20 x 20 x 10 in. 12 in deep, marked 5

BOOK-A-147

West Boundary T. 8 S. R. 12 W.

Chains

notches on the south and 1 notch on the north edges, with 4 pits each 24 X 12 X 12 in. for corner to sections 6. 7. 1 and 12.

North end arable valley land, covered with sage chaparral and grass vegetation. Soil 2nd rate. South end rocky and mountainous with some cedar timber.

North on a true line, along the west boundary of section 6.

Variation 16° 59' E.

0.50 Gully 30 links wide bears NW and SE.

4.50 Small ravine bears NW. and SE.

21.25 Ravine bears E. and W.

West Boundary. T. 8 S. R. 12 W

Chains	
25.00	Road bears NW. and SE.
26.75.	A point of a Lone granite rock which extends East about 400 links distant
40.00	Set a granite rock 18 X 14 X 6 in. 12 in. deep, marked 1/4 on the west side, with 4 pits each 2 X 2 X 12 in. for 1/4 sec. cor.
80.00	The corner to Townships 7 and 8 South, Ranges 12 and 13 West previously established.

South half gently rolling valley covered with sage, greasewood, and grass vegetation. Soil 2nd rate. North half low valley Soil first rate.

November 18th 1877.

Joseph Gorlinski

Deputy Surveyor.

Note. For general description of the character of lands embraced in this township, see the field-notes of the survey of subdivision lines of said township.

335

BOOK-A-147

U. S. SURVEYOR GENERAL'S OFFICE,

Salt Lake City, Utah, Jany 2d 1878

The foregoing field notes of the survey of the ...

Parts of the South and West Boundaries

Township No 8 South *Range No* 12 West

Salt Lake Meridian

Executed by Joseph Gorlinski

Under Dis Joint *contract* 74 *of the* 4th

day of September 1876, *in the month of*

November 1877, *having been critically examined, the necessary corrections and explanations made, the said field notes, and the surveys they describe are hereby approved.*

Nathan Kimball

U. S. Surveyor General for Utah.

336

337

338

336-337
Blank

BOOK-A-147

6
10

339

10 R: 1878.

Filed December 10th, 1877.

Examined by C. H. Cranwell. C. C.

Compared by Nathan and John A. Kimball.

FIELD NOTES

OF

THE SURVEY OF THE

Subdivision lines

of Township No 8 South, Range No 12 West

of the Salt Lake Meridian in Utah Territory.

BY

Joseph Gorlinski

U. S. DEPUTY SURVEYOR,

Under his Joint Contract No. 74.,

dated September 4th 1876.

Survey commenced November 20th 1877.

Survey completed November 25th 1877.

340 BOOK-A-147

Township 8 South R. 12 West

Subdivisions

6	58	5	44	4	33	3	22	2	11	1	
57		56		43		32		21		10	
7	55	8	42	9	31	10	20	11	9	12	
		54		41		30		19		8	
18	53	17	40	16	29	15	18	14	7	13	
		52		39		28		17		6	
19	51	20	38	21	27	22	16	23	5	24	
50		49		37		26		15		4	
30	48	29	36	28	25	27	14	26	3	25	
47		46		35		24		13		2	
31	45	32	34	33	23	34	12	35	1	36	

340

BOOK-A-147

Township 8 South **R.** 12. West



Subdivision T. 8 S. R 12 W

Chains From the established corner to sections 35. 36. 1 and 2 on the South Boundary of the township I run;

North between sections 35 and 36.

Variation 16° 59' East.

40.00 Set a granite stone 18 X 8 X 5 in. 8 in deep. marked 1/4 on the west side. with 4 pits each 24 X 12 X 12 in. for 1/4 sec. cor.

80.00 Set a white granite rock 14 X 8 X 8 in. 8 in deep. marked 1 notch on the south and east edges. with 4 pits each 24 X 12 X 12 in. for corner to sections 25. 26. 35 and 36.

Arable low valley land, covered with, shadscale and greasewood vegetation. Soil first rate.

2 34.2

Subdivision T.8 S. R 12 W.

Chains	
	East on a random line between sections 25 and 36. Variation 16°59' E.
40.00	Set a stone for temporary 1/4 sec. cor.
42.25	Granite Springs road bears NW and SE.
80.12	Intersected the East Boundary 35 links South from corner to sections 25.36 30 and 31; from which corner I run; S.89°45' W on a true line between sections 25 and 36.
40.06	Set a granite stone 14X8X6 in. 9 in deep, marked 1/4 on the north side with 4 pits each 24X12X12 in for 1/4 sec. cor.
80.12	The corner to sections 25.26.35 and 36.
	Low valley arable land. Soil 1st rate. Greasewood and shadscale brush vegetation.

Subdivision S. & S. R 12 W.

Chains	
	North between sections 25 and 26. Variation 16° 59' E.
20.25	Road to Granite Springs bears NW and SE.
40.00	Set a granite stone 16 X 12 X 13 in. 10 in. deep, marked ¼ on the west side with 4 pits, each 2 in X 2 in X 2 in for ¼ sec. cor.
40.10	White Rock road bears NE and SW.
80.00	Set a granite stone 14 X 8 X 6 in. 4 in. deep, marked 2 notches on the south and 1 notch on the east edges with 4 pits each 2 in X 2 in X 2 in. for corner to sections 23. 24. 25 and 26.
	Arable level land. Soil first rate. — Shadscale and greasewood vegetation. —

Subdivision T 8 S. R 12 W

Chains		Chains
	East on a random line between sections 24 and 25 Variation 16° 59' E.	
31.25	White Rock road bears W6. and SW	40.00
40.00	Set a stone for temporary ¼ sec. cor.	
52.00	Slough 15 links wide bears W6 and SW.	
79.80	Intersected the East Boundary of the township, 40 links north from corner to sections 24. 25. 19 and 30. from which corner I run; N. 89° 43' W on a true line. between sections 24 and 25.	80.00
39.90.	Set a granite stone 18 X 10 X 6 in. 12 in. deep. marked ¼ on the north side with 4 pits. each 2 X 1 X 1 in. for ¼ sec. cor.	
79.80	The corner to sections 23. 24. 25 and 26 Low valley arable land. Soil light sandy. Rabbit brush. shadscale and greasewood vegetation. —	

Subdivision T. 8 S. R. 12° W

Chains		North, between sections 23 and 24. Variation 16° 59' E.
40.00		Set a granite stone 14 X 12 X 5 in. 9 in. deep, marked 1/4 on the west side, with 4 pits each 2 in X 12 X 12 in. for 1/4 sec. cor.
80.00		Set a granite stone 18 X 10 X 6 in. 12 in. deep, marked 3 notches on the south and 1 notch on the east edge, with 4 pits each 2 in X 12 X 12 in. for corner to sections 13. 14. 23. and 24.
		Arable low valley first rate land. covered with small rabbitt brush, shadscale and grass and vegetation.

Subdivision T. 8 S. R 12 W

Chains	
	East on a random line between sections 13 and 24
	Variation 16° 59' E.
40.00	Set a stone for temporary ¼ sec. cor.
80.32	Intersected the East boundary of the township 18 Links North, from corner to sections 13. 24. 18 and 19; from which corner 3 mm; N. 89° 52' W. on a true line, between sections 13 and 24.
40.16.	Set a granite stone 14 X 10 X 6 in. 9 in. deep. marked ¼ on the north side, with 4 pits each 2 in X 12 X 12 in. for ¼ sec. cor.
80.32	The corner to sections 13. 14. 23 and 24.
	Arable bar valley land. Shadscale and greasewood vegetation. Soil 1st rate.

BOOK-A-147

Subdivision T. 8 S. R. 12 W.

Chains

North between sections 13 and 14.

Variation 16° 59' E.

40.00 Set a granite stone 16 x 8 x 8 in. 10 in. deep, marked 1/4 on the west side, with 4 pits each 2 1/4 x 1 1/2 x 1 1/2 in. for 1/4 sec. cor.

80.00 Set a granite stone 18 x 8 x 8 in. 12 in. deep, marked 4 notches on the south and 1 notch on the east edges with 4 pits each 2 1/4 x 1 1/2 x 1 1/2 in. for corner to sections 11. 12. 13 and 14.

Broken low bottom valley land; Soil 1st rate; shadscale and grease wood vegetation.

Subdivision T. 8 S. R 12 W

Chains	East on a random line, between sections 12 and 13. Variation 16° 5 9' E
40.00	Set a stone for temporary 1/4 sec. cor.
80.16.	Intersected the East boundary of the township 25 links North from corner to sections 12. 13. 7 and 18; from which corner I run; N. 89° 49' W. on a true line, between sections 12 and 13.
40.08.	Set a granite stone 15 X 10 X 5 in. 10 in. deep, marked 1/4 on the north side with 4 pits each 24 X 12 X 12 in. for 1/4 sec. cor.
80.16.	The corner to sections 11. 12. 13 and 14.

Arable level valley land. Soil 1st rate. Greasewood and shadscale vegetation.

BOOK-A-147 349

Subdivision T. 8 S. R. 12 W.

Chains	North between sections 11 and 12 Variation 16° 59' E.
+0.00	Set a granite stone 16 X 8 X 6 in. 10 in. deep, marked 1/4 on the west side, with 4 pits each 2 1/4 X 1/2 X 1/2 in. for 1/4 sec. cor.
8.00	Set a granite rock 18 X 14 X 6 in. 12 in deep, marked 5 notches on the south and 1 notch on the east edge with 4 pits each 2 1/4 X 1/2 X 1/2 in. for corner to sections 1. 2. 11 and 12
	Arable low valley land.— Soil first rate. Grass wood and shadscale vegetation.

Subdivision T. 8 S. R. 12 W

Chains	East on a random line between sections 1 and 12
	Variation 16°59' E.
40.00	Set a stone for temporary 1/4 sec. cor.
80.20.	Intersected the East Boundary of the township. 37 links south from corner to sections 1. 12. 6 and 7; from which corner I run;
	S. 89°44' W. on a true line between sections 1 and 12.
40.10.	Set a granite rock 14 X 8 X 6 in. 9 in. deep. marked 1/4 on the north side, with 4 pits each 24 X 12 X 12 in. for 1/4 sec. cor.
80.20	The corner to sections 1. 2. 11 and 12.
	Arable low valley land. Soil first rate. Shadscale and greasewood vegetation. –

BOOK-A-147 367

Subdivision T. 8 S. R 12 W.

Chains	North on a random line, between sections 1 and 2. Variation 16° 59' E.
+0.00	Set a stone for temporary 1/4 sec. cor.
80.60	Intersected the North Boundary of the township 25 links East from corner to sections 1. 2. 35 and 36, from which corner I run; S. 0° 11' E. on a true line, between sections 1 and 2.
+0.60	Set Granite stone 14 X 8 X 5 in. 9 in. deep, marked 1/4 on the west side, with 4 pits, each 2 1/2 X 12 in. for 1/4 sec. cor.
80.60	The corner to sections 1. 2. 11 and 12.
	First rate arable valley land, with grass and and chaparral brush.
	November 20th 1877.

Subdivision T. 8 S. R 12 W.

Chains	
	From the established corner to sections 34. 35. 2 and 3 on the South Boundary of the township I run;
	North between sections 34 and 35
	Variation 16° 59' E.
28.50	White Rock Road bears N.E. and S.W.
40.00	Set a granite stone 13X10X5 in. 8 in. deep, marked 1/4 on the west side, with 4 pits each 24X12X12 in. for 1/4 sec. cor.
80.00	Set a granite rock 16X10X8 in. 10 in. deep, marked 1 notch on the south and 2 notches on the east edges, with 4 pits each 24X12X12 in. for corner to sections 26. 27. 34 and 35.
	Arable low valley land. Soil 1st rate. Greasewood and shadscale vegetation

Subdivision T. 8 S. R 12 W

Chains	
	East on a random line, between sections 26 and 35
	Variation 16°59' E
40.00	Set a stone for temporary 1/4 sec. cor.
46.25	White Rock Road bears NE and S.W.
79.80	Intersected the N. and S. line, 20 links South from corner to sections 25. 26. 35 and 36; from which corner I run;
	S. 89°51' W. on a true line, between sections 26 and 35.
39.90	Set a granite rock 14X10X5 in. 9 in. deep, marked 1/4 on the north side, with 4 pits, each 24X12X12 in. for 1/4 sec. cor.
79.80	The corner to sections 26. 27. 34 and 35.
	Level low valley arable land. Soil first rate; shadscale and greasewood vegetation

14 354

Subdivision T 8 S. R 12 W.

Chains	
	North between sections 26 and 27. Variation 16° 59' E
40.00	Set a granite rock 11 X 10 X 6 in. 6 in. deep, marked 1/4 on the west side with 4 pits each 24 X 12 X 12 in. for 1/4 sec. cor.
57.50	Road bears N.W. and S.E.
80.00	Set a granite stone 20 X 6 X 6 in. 12 in. deep, marked 2 notches on the south and east edges with 4 pits, each 24 X 12 X 12 in. for corner to sections 22. 23. 26 and 27.

Arable low valley land. Soil first rate. Shadscale and greasewood vegetation

BOOK-A-147

Subdivision T. 8 S. R 12 W

Chains	East on a random line between sections 23 and 26.
	Variation 16°59' E
40.00	Set a stone for temporary 1/4 sec. cor.
80.10	Intersected the N. and S. line 35 links south, from corner to sections 23. 24. 25 and 26; from which corner I run;
	S. 89°45' W. on a true line, between sections 23 and 26.
40.05	Set a granite rock 16X10X8 in. 10 in. deep, marked 1/4 on the north side, with 4 pits each 24X12X12 in. for 1/4 sec. cor.
80.10	The corner to sections 22. 23. 26 and 27.

Arable low valley land, covered with fine vegetation of greasewood and shadscale. Soil 1st rate.

Subdivision T. 8 S. R. 12 W

Chains	North between sections 22 and 23
	Variation 16° 59' E.
40.00	Set a granite rock 13 X 8 X 5 in. 8 in. deep. marked 1/4 on the west side with 4 pits each 24 X 12 X 12 in. for 1/4 sec. cor.
80.00.	Set a granite stone 16 X 12 X 6 in. 10 in deep. marked 3 notches on the south and 2 notches on the east edges with 4 pits each 24 X 12 X 12 in. for corner to sections 14 15. 22. and 23.
	Arable low valley land. Soil first rate. - Shadscale and greasewood vegetation. -

BOOK-A-147

Subdivision T. 8 S. R 12 W

Chains East on a random line
between sections 14 and 23.
Variation 16° 59' E.

40.00 Set a stone for temporary ¼ sec. cor.

80.16 Intersected the N. and S. line 35
links South from corner to sections
13. 14. 23. and 24; from which
corner 3 rim;
S. 89° 45' W. on a true line,
between sections 14 and 23,

40.08 Set a granite stone 20 x 12 x 10 in.
12 in. deep, marked ¼ on the north
side mile & pits, each 24 x 12 x 12 in
for ¼ sec. cor.

80.16. The corner to sections 14. 15. 22
and 23.

Arable first rate low bottom
land, covered with chaparral
and grease wood growth.

Subdivision T 8 S. R 12 W.

Chains	North between sections 14 and 15
	Variation 16°59'E
40.00	Set a granite stone 13X8X5 in. 8 in. deep. marked 1/4 on the west side with 4 pits each 24X12X12 in. for 1/4 sec. cor.
80.00	Set a granite stone 17X13X5 in. 10 in. deep. marked 4 notches on the south and 2 notches on the east edges with 4 pits each 24X12X12 in. for corner to sections 10. 11. 14 and 15.
	Arable low valley land. Soil first rate. Shadscale and greasewood vegetation

Subdivision T. 8 S. R. 12 W

Chains East on a random line, between sections 11. and 14

Variation 16° 59' E.

40.00 Set a stone, for temporary 1/4 sec. cor.

79.80. Intersected the N. and S. line, 35 links South, from corner to sections 11. 12. 13 and 14; from which corner I run;

S. 89° 45' W. on a true line, between sections 11 and 14.

39.90 Set a granite stone 14 X 10 X 5 in. 9 in. deep, marked 1/4 on the north side with 4 pits each 24 X 12 X 12 in. for 1/4 sec. cor.

79.80 The corner to sections 10. 11. 14 and 15.

Arable low valley land — Soil first rate. Shadscale and greasewood vegetation. —

20 360

Subdivision on T. 8 S. R. 12 W.

Chains	North between sections 10 and 11. Variation 16° 59' E.
40.00	Set a granite stone 14 X 8 X 5 in. 9 in. deep, marked 1/4 on the west side, with 4 pits each 2 1/2 X 1 2 X 1 2 in. for 1/4 sec. cor.
80.00	Set a granite stone 16 X 10 X 5 in. 10 in. deep, marked 5 notches on the south and 2 notches on the east edges with 4 pits each 2 1/2 X 1 2 X 1 2 in. for corner to sections 2. 3. 10 and 11.

Arable valley land, covered with chaparral and greasewood vegetation. Soil first rate.

Subdivision T. 8 S. R. 12 W.

Chains East on a random line
between sections 2 and 11.
Variation 16° 59' E.

40.00 Set a stone for temporary 1/4 sec. cor.,

79.92 Intersected the N. and S. line.
15 links north from corner to
sections 1. 2. 11. and 12; from
which corner 3 trees;
N. 89° 54' W. on a true line,
between sections 2 and 11.

39.96 Set a granite stone 16 x 8 x 6 in.
10 in deep, marked 1/4 on the
north side with 4 pits each 2 1/2
x 12 x 12 in. for 1/4 sec. cor.

79.92 The corner to sections 2. 3. 10
and 11.

Bottom valley arable land
Soil first rate. Shrubs cedar and
grease wood vegetation. —

22 362

Subdivision T. 8 S. R. 12 W.

Chains North on a random line,
between sections 2 and 3.
Variation 16° 59' E.

40.00 Set a stone for temporary 1/4 sec. cor.

80.72 Intersected the North Boundary of
the township 7 links east from cor-
ner to sections 2. 3. 34 and 35;
from which corner I run;
S. 0° 03' E. on a true line,
between sections 2 and 3.

40.72 Set a granite stone 14 x 10 x 6 in.
9 in. deep. marked 1/4 on the west
side with 4 pits each 2 x 1 2/12
in. for 1/4 sec. cor.

80.72 The corner to sections 2. 3. 10
and 11.
Level arable valley land. Soil
1st rate. with greasewood and
shadscale vegetation
November 21st 1877.

Subdivision T. 8 S. R. 12 W.

Chains	From the established corner to sections 33, 34, 3 and 4 on the South boundary of the township run;
	North, between sections 33 and 34.
	Variation 16° 50' E.
40.00	Set a granite stone 12 X 10 X 5 in. 8 in. deep, marked 1/4 on the west side, with 4 pits, each 2 X 12 X 12 in. for 1/4 sec. cor.
45.75	Spring Road, bears N.W. and S.E.
80.00	Set a granite stone 16 X 12 X 6 in. 10 in. deep, marked 1 notch on the south and 3 notches on the east edges, with 4 pits each 2 X 12 X 12 in. for corner to sections 27, 28, 33 and 34.
	Level bottom valley arable land, covered with grass-weed and chaparral vegetation. Soil 1st rate.

Subdivision T. 8 S. R. 12 W.

Chains	
	East on a random line, between sections 27 and 34. Variation 16° 50' East.
40.00	Set a stone for temporary 1/4 sec. cor.
80.42	Intersected the N. and S. line at corner to sections 26. 27. 34 and 35; from which corner I run:
	West on a true line, between sections 27 and 34.
40.21	Set a granite stone 13 X 8 X 5 in. 8 in. deep, marked 1/4 on the north side, with 4 pits, each 2 1/2 X 1 1/2 X 1/2 in. for 1/4 sec. cor.
80.42	The corner to sections 27. 28. 33 and 34.
	Arable valley land. Soil good. Shadscale and greasewood brush.

Subdivision T. 8 S. R. 12 W.

Chains	North between sections 27 and 28. Variation 16°59' East.
40.00	Set a granite stone 14 X 8 X 5 in. 9 in. deep, marked 1/4 on the west side, with 4 pits each 24 X 12 X 12 in. for 1/4 sec. cor.
80.00	Set a granite stone 16 X 8 X 6 in. 10 in. deep, marked 2 notches on the south and 3 notches on the east edges, with 4 pits each 24 X 12 X 12 in. for corner to sections 21. 22. 27 and 28.

First rate, level arable land, covered with greasewood and shadscale vegetation.

Subdivision. 366 T. 9 S. R. 12 W.

Chains	
	East on a random line between sections 22 and 27. Variation 16° 59' E.
28.25	Granite Spring road bears NW and SE.
40.00	Set a stone for temporary ¼ sec. cor.
79.70	Intersected the N. and S. 35 links north from corner to sections 22. 23. 26 and 27.; from which corner Drum.
	N. 89° 45' W. on a true line between sections 22 and 27.
39.85	Set a granite stone 16 X 10 X 6 in. 10 in. deep, marked ¼ on the north side with 4 pits each 2 X 2 X 2 in. for ¼ sec. cor.
79.70	The corner to sections 21. 22. 27 and 28.
	Low level arable valley land. Soil 1st rate, with greasewood and shadscale

Subdivision T. 8 S. R. 12 W

Chains	North between sections 21 and 22. Variation 16° 59' E.
13.75	Granite Springroad, bears N.W. and S.E.
40.00	Set a granite stone 12 X 8 X 6 in. 8 in. deep. marked 1/4 on the west side with 4 pits each 24 X 12 X 12 in. for 1/4 sec. cor.
80.00	Set a granite stone 16 X 8 X 6 in. 10 in. deep. marked 3 notches on the south and east edges. with 4 pits each 24 X 12 X 12 in. for corner to sections 15. 16. 21 and 22.

Arable bottom land, covered with greasewood and shadscale vegetation. Soil first rate. –

Subdivision T. 8 S. R 12 W

Chains	East on a random line, between sections 15 and 22.
	Variation 16°59' E.
40.00	Set a stone, for temporary ¼ sec. cor.
80.06	Intersected the N. and S. line 15 links north, from corner to sections 14. 15. 22 and 23; from which corner I run; N. 89°54' W on a true line, between sections 15 and 22.
40.03	Set a Granite stone 18 X 7 X 5 in. 12 in. deep, marked ¼ on the north side, with 4 pits, each 24 X 12 X 12 in. for ¼ sec. cor.
80.06	The corner to sections 15. 16. 21 and 22
	Low valley, arable land. Soil first rate; shadscale and greaseward vegetation

BOOK-A-147

Subdivision T. 8 S. R. 12 W.

	Chains	North between sections 15 and 16. Variation 16° 59' E.
	20.00.	Enter heavy greasewood bottom land bears N. and E.
	40.00	Set a granite stone 14X8X5 in. 9 in. deep, marked 1/4 on the west side, with 4 pits each 2 4 X 12 X 12 in. for 1/4 sec. cor.
	55.00.	Valley land bears N. and E.
	80.00	Set a granite stone 16X8X8 in. 10 in. deep, marked 4 notches on the south and 3 notches on the east edges, with 4 pits each 24 X 12 X 12 in. for corner to sections 9. 10. 15 and 16.
		First rate bottom land, covered with heavy greasewood and shadscale brush. —

Subdivision T. 8 S. R. 12 W.

Chains	
	East on a random line, between sections 10 and 15
	Var. 16° 59' E.
40.00	Set a stone, for temporary 1/4 sec. cor.
79.98	Intersected the N. and S. line 35 links south from corner to sections 10. 11. 14 and 15; from which corner I run;
	S. 89° 45' W. on a true line, between sections 10 and 15
39.99	Set a granite stone 16 X 12 X 4 in. 10 in. deep, marked 1/4 on the north side with 4 pits each 24 X 12 X 12 in. for 1/4 sec. cor.
79.98	The corner to sections 9. 10. 15 and 16.
	Low valley land. Soil first rate, shadscale and grease-wood vegetation —

BOOK-A-147

Subdivision T. 9 S. R. 12 W.

Chains	
	North between sections 9 and 10
	Variation 16° 59' E.
40.00	Set a granite stone 16 X 8 X 4 in 10 in. deep. marked 1/4 on the west side, with 4 pits each 2 4 X 12 X 12 in. for 1/4 sec. cor.
80.00	Set a granite stone 18 X 8 X 4 in. 12 in deep. marked 5 notches on the south and 3 notches on the east edges, with 4 pits each 24 X 12 X 12 in. for corner to sections 3. 4. 9 and 10.
	Arable valley land. Soil first rate. Grass wood and shadscale vegetation. —

Subdivision T. 8 S. R 12 W

Chains	
	East on a random line, between sections 3 and 10.
	Variation 16°59' E. –
40.00	Set a stone for temporary ¼ sec. cor.
80.10.	Intersected the N. and S. line 10 links north from corner to sections 2. 3. 10 and 11.; from which corner I run;
	N. 89°56' W on a true line, between sections 3 and 10.
40.05	Set a granite stone 16X8X6 in. 10 in. deep, marked ¼ on the north side with 4 pits, each 24X12X12 in. for ¼ sec. cor.
80.10	The corner to sections 3. 4 9 and 10.
	Arable level land, Soil 1st rate; greasewood and shadscale vegetation.

W Subdivision T. 8 S. R. 12 W

Chains	North on a random line between sections 3 and 4. Variation 16°59' E.
40.00	Set a stone for temporary 1/4 sec. cor.
80.24	Intersected the North Boundary of the township, 20 links east from corner to sections 3.4.33 and 34; from which corner I run; S. 0.09' E. on a true line, between sections 3 and 4.
40.24	Set a granite stone 13 X 8 X 5 in. 8 in. deep, marked 1/4 on the west side with 4 pits each 24 X 12 X 12 in for 1/4 sec. cor.
80.24	The corner to sections 3.4.9 and 10. Arable level land; soil first rate. Shadscale vegetation November 22nd 1877.

Subdivision T. 8 S. R. 12 W.

Chains	
	From the established corner to sections 32. 33. 4 and 5 on the South boundary of the township I run;
	North between sections 32 and 33.
	Variation 16° 59' E.
40.00	Set a granite stone 12 X 8 X 6 in 8 in. deep, marked 1/4 on the west side, with 4 pits each 24 X 12 X 12 in. for 1/4 sec. cor.
80.00	Set a granite stone 16 X 10 X 4 in. 10 in. deep, marked 1 notch on the south and 4 notches on the east edges for corner to sections 28. 29. 32 and 33.
	Arable low valley land Soil first rate. Shadscale and greasewood vegetation.

Subdivision T. 8 S. R. 12 W.

Chains	East on a random line between sections 28 and 33. Variation 16° 59' E.
40.00	Set a stone for temporary ¼ sec. cor.
62.25	Spring road bears NW. and SE.
80.28	Intersected the N. and S. line 35 links north from corner to sections 27. 28. 33 and 34; from which corner I run N. 89° 45' W. on a true line between sections 28 and 33.
40.14	Set a granite rock 14 x 8 x 5 in. 9 in. deep, marked ¼ on the north side with 4 pits each 2 x 2 x 2 in. for ¼ sec. cor.
80.28	The corner to sections 28. 29. 32 and 33. Level bottom valley land, silt joint rate, chaparral and grass and weed vegetation.

Subdivision T. 8 S. R 12 W

Chains	North, between sections 28 and 29. Variation 16° 59' E.
40.00	Set a Granite stone 12X8X6 in. 8 in deep, marked 1/4 on the north side with 4 pits each 24X12X12 in. for 1/4 sec. cor.
80.00	Set a granite rock 18X8X5 in. 12 in. deep, marked 2 notches on the south and 4 notches on the east edges with 4 pits each 24X12 X12 in. for corner to sections 20. 21. 28 and 29.
	Arable low land. Soil first rate. shadscale and greasewood vegetation.

Subdivision T. 8 S. R 12 W

Chains	
	East on a random line between sections 21 and 28.
	Variation 16° 59' E.
23.25	Road bears N.W. and S.E.
40.00	Set a stone for temporary 1/4 sec. cor.
79.66	Intersected the N. and S. line - 20 links South, from corner to sections 21. 22. 27 and 28; from which corner I run; S. 89° 51' W on a true line, between sections 21 and 28.
39.83.	Set a granite stone 12 X 10 X 8 in. 8 in. deep. marked 1/4 on the north side, with 4 pits each 24 X 12 X 12 in for 1/4 sec. cor.
79.66.	The corner to sections 20. 21. 28 and 29.
	Bottom land. Soil 1st rate. Greasewood and shadscale vegetation. —

Subdivision T. 8 S. R. 12 W.

Chains	North, between sections 20 and 21
	Variation 16° 59' E.
40.00	Set a Granite stone 14 X 8 X 5 in. 9 in. deep. marked 1/4 on the west side. with 4 pits, each 2 4 X 12 X 12 in. for 1/4 sec. cor.
45.25	Granite Road bears NW. and SE.
54.65	Road bears NW. and SE.
80.00	Set a granite stone 16 X 10 X 4 in. 10 in. deep. marked 3 notches on the south and 4 notches on the east edges, with 4 pits each 2 4 X 12 X 12 in. for corner to sections 16. 17. 20 and 21.
	Broke low valley land, Soil first rate; chaparral and greasewood vegetation

Subdivision T. 8 S. R. 12 W.

Chains	
	East on a random line between sections 16 and 21. Variation 16° 59' E.
40.00	Set a stone for temporary 1/4 sec. cor.
79.80	Intersected the N. and S. line, 20 links south from corner to sections 15. 16. 21 and 22; from which corner I run; S. 89° 61' W. on a true line, between sections 16 and 21.
39.90	Set a granite stone 17 X 12 X 4 in. 5 in. deep, marked 1/4 on the north side with 4 pits and 24 X 12 X 12 in. for 1/4 sec. cor.
79.80	The corner to sections 16. 17. 20 and 21.
	Middle low rolling land. Soil first rate; shadscale and greasewood vegetation

Subdivision T. 8 S. R. 12 W.

Chains	
	North between sections 16 and 17. Variation 16° 59' E.
40.00	Set a granite stone 12 x 8 x 6 in. 8 in deep, marked 1/4 on the west side, with 4 pits, each 24 x 12 x 12 in. for 1/4 sec. cor.
80.00	Set a granite stone 16 x 8 x 8 in. 10 in. deep marked 4 notches on the south and east edges with 4 pits each 24 x 12 x 12 in. for corner to sections 8. 9. 16 and 17.
	Gradual low valley land Soil first rate. Grass wood and shadscale vegetation

2 W. Subdivision T. 8 S. R 12 W.

	Chains East on a random line, between sections 9 and 16. Variation 16° 5' E.
5' E.	
8x16	40.00 Set a stone for temporary 1/4 sec. cor.
1/4 on	80.20 Intersected the N. and S. line,
16,	at corner to sections 9. 10. 15
1/4	and 16. From which corner Iron,
	West on a true line,
8x8	between sections 9 and 16.
4 notches	40.10 Set a Granite stone 16x12x4 in.
sides	10 in. deep, marked 1/4 on the north
12x12	side with 4 pits each 2 1/2 x 12 x 12
no	in. for 1/4 sec. cor.
	80.20 The corner to sections 8. 9. 16 and
	17.
and	
record	
tion	Arable low valley land. Soil
	1st-rate. Grass grown and shadscale
	vegetation. —

42 362

Subdivision T. 8 S. R 12 W

Chains	
	North, between sections 8 and 9.
	Variation 16° 59' E.
40.00	Set a granite stone 14 X 12 X 4 in. 9 in. above. marked 1/4 on the west side of the stone, with 4 pits each 24 X 12 X 12 in. for 1/4 sec. cor.
80.00	Set a granite stone 20 X 10 X 8 in. 12 in. deep, marked 5 notches on the south and east edges, with 4 pits each 24 X 12 X 12 in. for corners to sections 4. 5. 8 and 9.
	Broadleaf low valley lands. Soil 1st rate. Shadscale and greasewood vegetation.

BOOK-A-1475 : 5

Subdivision of T 8 S. R 12 W.

Chains	
	East on a random line, between sections 4 and 9. Variation 16° 59' E.
+0.00	Set a stone for temporary ¼ sec. cor.
79.70	Intersected the N. and S. line, 20 links north. from corner to sections 3. 4. 9 and 10; from which corner I run; N. 89° 51' W. on a true line, between sections 4 and 9.
39.85	Set a granite stone 15 X 12 X 4 in. 16 in. deep, marked ¼ on the north side with 4 pits. each 2 X 1 X 1 in. for ¼ sec. cor.
79.70	The corner to sections 4. 5. 8 and 9.
	Arable valley land. Soil 1st rate. Greasewood and shadscale vegetation. —

Subdivision T. 8 S. R 12 W

Chains	North on a random line, between sections 4 and 5 Variation 16° 59' E.
40.00	Set a granite stone 14 X 12 X 4 in. 9 in deep, marked 1/4 for temporary 1/4 sec. cor.
79.82	Intersected the North Boundary of the township 40 links East from corner to sections 4. 5. 32 and 33; from which corner Iron; S. 0° 17' E. on a true line, between sections 4 and 5.
39.82	Set a granite stone 14 X 12 X 4 in. 9 in. deep, marked 1/4 on the north side with 4 pits each 2 in X 1/2 X 1/2 in. for 1/4 sec. cor.
79.82	The corner to sections 4. 5. 8 and 9. Arable low valley land. Soil 1st rate. Grass wood and shrubbery vegetation.

November 23rd 1877.

Subdivision T. 8 S. R 12 W

Chains	
	From the established corner to sections 31. 32. 5 and 6 on the South Boundary of the township I run;
	North between sections 31. and 32.
	Variation 16° 59' E.
40.00	Set a lime stone 12 X 8 X 6 in. 8 in. deep, marked 1/4 on the west side with 4 pits, each 24 X 12 X 12 in. for 1/4 sec. cor.
46.25	Road bears N.W. and S.E.
64.10	Wash 15 links wide bears E and W.
80.00	Set a granite stone 16 X 12 X 4 in. 10 in. deep, marked 1 notch on the south and 5 notches on the east edges, with 4 pits each 24 X 12 X 12 in. for corner to sections 29. 30. 31 and 32.
	Arable rolling land in foothills. Soil 2nd rate. Sage, greasewood and grass vegetation. —

Subdivision S. & E. R. 12 W

Chains	
	East on a random line, between sections 29 and 32 Variation 16° 59' E.
40.00	Set a stone for temporary 1/4 sec. cor.
62.00	Enter low valley, and leave brush and foothills bearing N. and S.-
80.16	Intersected the N. and S. line 30 links north, from corner to sections 28. 29. 32 and 33; from which corner Drum; N. 89° 47' W. on a true line, between sections 29 and 32
40.08	Set a granite stone 14 X 8 X 6 in. 9 in. deep, marked 1/4 on the north side with 4 pits each 2 X 1/2 X 1/2 in. for 1/4 sec. cor.
80.16	The corner to sections 29. 30. 31 and 32. Broad low valley on the East, and gently rising foothills on the West. Soil 1st and 2nd rate.

BOOK-A-147 387

Subdivision T. 8 S. R. 12 W.

Chains		West on a random line, between sections 30 and 31. Variation 16° 59' E.
	15.10	Spring road bears N. and S.
	40.00	Set a stone for temporary 1/4 sec. cor.
	58.50	Road bears N. and S.
	62.15	Gully bears NE. and SW.
	69.00	Gully bears NE. and SW.
	79.90	Intersected the West Boundary of the township 18 links south from corner to sections 30. 31. 25 and 36; from which corner I run, S. 89° 52' E. on a true line between sections 30 and 31.
	39.90	Set a quartzite stone 16 x 10 x 8 in. 10 in. deep, marked 1/4 on the north side, with 4 pits and 24 x 12 x 12 in. for 1/4 sec. cor.
	79.90	The corner to sections 29. 30. 31 and 32. Arable bottom and foothill land. Soil 2nd rate, Shadscale sage and grass vegetation.

Subdivision T. 8 S. R. 12 W.

Chains	North, between sections 29 and 30. Variation 16° 59' E.
40.00	Set a granite stone 12 X 8 X 6 in. 8 in. deep, marked 1/4 on the west side, with 4 pits, each 24 X 12 X 12 in. for 1/4 sec. cor. -
80.00	Set a granite stone 18 X 10 X 4 in. 12 in. deep, marked 2 notches on the south and 5 notches on the east edges, with 4 pits each 24 X 12 X 12 in. for corner to sections 19. 20. 29 and 30.
	Arable foothill and gently rolling land, covered with sage greasewood and grass vegetation Soil 2nd rate.

Subdivision T. 8 S. R. 12 W.

Chains	
	East on a random line between sections 20 and 29. Variation 16° 59' E.
15.00	Enter low valley land bearing N. and S.
40.00	Set a stone for temporary 1/4 sec. cor.
79.80	Intersected the N. and S. line 23 links north from corner to sections 20. 21. 28 and 29; from which corner I own; S. 89° 50' W. on a true line, between sections 20 and 29.
39.90	Set a granite stone 14 x 12 x 6 in 9 in. deep, marked 1/4 on the north side, with 4 pits each 2 x 2 x 2 in. for 1/4 sec. cor
79.80	The corner to sections 19. 20. 29 and 30.

Low valley arable land Soil 1st rate. Shadscale & grease wood vegetation. West end Soil 2nd rate.

57 390

Subdivision T. 8 S. R. 12 W.

Chains	
	West on a random line between sections 19 and 30 Variation 16° 59' E.
27.70	Road bears N. and S.
40.00	Set a stone for temporary ¼ sec. cor.
61.00	Foot of Granite Rock mountains bears NE and SW.
77.00	Top of a high spur of mountain bears NW. and SE.
80.50	Intersected the West Boundary of the township 40 links North from cor. to sections 19. 30. 24 and 25; from which cor. a run. N 89° 45' E on a true line between sections 19 and 30.
40.50	Set a granite stone 14 X 10 X 8 in. 3 in. deep, marked ¼ on the north side, with 4 pits and 24 X 12 X 12 in. for ¼ sec. cor.
80.50	The corner to sections 19. 20. 29 and 30. Low foothill land. Soil 2nd rate, grassy. West and in Granite Rock ridge.

BOOK-A-147 391

Subdivision T 8 S. R 12 W

Chains

North between sections 19 and 20

Variation 16° 59' E.

40.00 Set a granite stone 13 X 9 X 6 in. 8 in. deep, marked 1/4 on the west side, with 4 pits each 2 X 1 2 X 1 2 in. for 1/4 sec. cor.

80.00 Set a granite stone 18 X 10 X 4 in. 12 in. deep, marked 3 notches on the south and 5 notches on the east edge with 4 pits, each 2 X 1 2 X 1 2 in. for corner to sections 17. 18. 19 and 20. from which Granite Rock Mountain bears Westerly about 1/4 mile distant and extend in a Northerly and Southerly direction.

Broken foothill land. Soil 2nd rate. covered with high grass weed, chaparral and grass vegetation

November 24th 1897.

Subdivision T. 8 S. R. 12 W.

Chains	
	East on a random line, between sections 17 and 20. Variation 16° 59' E.
40.00	Set a stone for temporary witness cor.
48.50	Road bears N.W. and S.E.; and Enter low valley bearing N. and S.
80.50	Intersected the N. and S. line, 30 links west from corner to sections 16. 17. 20 and 21. From which corner I run: N. 89° 47' W. on a true line, between sections 17 and 20
40.25	Set a granite stone 14 X 8 X 16 in. 9 in. deep, marked 1/4 on the north side, with 4 pits each 2 X 2 X 2 in. for 1/4 sec. cor.
80.50	The corner to sections 17. 18. 19 and 20.

West part gently rolling foothill land. Soil 2nd rate. East part low valley land. Soil first rate:— Grass roots & grass vegetation.

BOOK-A-147 393

Subdivision T. 8 S. R. 12 W.

Chains	North between sections 17 and 18.
	Variation 16° 59' E.
8.25	Spring Road bears N.E. and S.W.
38.10	Wash 20 links wide bears E. and W.
40.00	Set a granite stone 13 X 10 X 6 in. 8 in. deep, marked 1/4 on the west side with 4 pits, each 24 X 12 X 12 in. for 1/4 sec. cor.
46.90	Small ravine heads West bears East.
80.00	Set a granite stone 20 X 14 X 6 in. 12 in deep, marked 4 notches on the south and 5 notches on the east edges, with 4 pits each 24 X 12 X 12 in. for corner to sections ~~17 18 19~~ 7. 8. 17 and ~~20~~ 18 near Granite mountains on west.
	Gently rolling foothill land. Soil 2nd rate. Greasewood sage shadscale and grass vegetation

Subdivision T. 8 S. R. 12 W

Chains		
	East on a random line between sections 8 and 17. Variation 16° 59' E.	
1.00.	Old Road bears N.W and S.E.	
20.00	Wagon Road bears N.W. and S.E.	
40.00	Set a stone for temporary ¼ sec. cor.	
61.00	Lone valley bears N.W and S.W.	
80.48	Intersected the N. and S. line. 20 links south from corner to sections 8. 9. 16 and 17. ; from which corner a ram; S. 89° 51' W. on a true line, between sections 8 and 17.	
40 24	Set a granite stone 15 X 12 X 5 in. 10 in. deep. marked ¼ on the north side with 4 pits. each 2 X 1 X 1 in. for ¼ sec. cor.	
80.48	The corner to sections 7. 8. 17 and 18. Gently sloped foot hill land soil 2nd rate East foot Lone valley - Soil 1st rate.	

Subdivision T. 8 S. R. 12 W

Chains	North between sections 7 and 8
	Variation 16° 59' East.
8.25	Old road bears N.W. and S.E.
32.50	New Granite Spring road bears N.W. and S.E. from which a point of Granite rock Mountains bears West 3.00 chains distant, at the mouth of hollow which bears ~~N.~~ West.
40.00	Set a granite stone 13X8X5 in. 8 in. deep, marked 1/4 on the west side with 4 pits each 24X12X12 in. for 1/4 sec. cor.
50.00	Low bottom valley bears N.W. and S.E.
80.00	Set a granite stone 20X10X8 in. 12 in. deep, marked 5 notches on the south and east edges, with 4 pits each 24X12X12 in. for corner to sections 5. 6. 7 and 8.

South part gently rolling arable foothill land. Soil 2nd rate. North part bottom valley, Soil first rate; shadscale, greasewood and grass vegetation.

396

Subdivision T 8 S. R 12 W

Chains		
	East on a random line, between sections 5 and 8. Variation 16° 59½' E.	
40.00	Set a stone for temporary ¼ sec. cor.	20.7
80.40	Intersected the N. and S. line 50 links north from corner to sections 4. 5. 8 and 9; from which corner Orum;	40.0
	N. 89° 39' W. on a true line, between sections 5 and 8.	51.0
40.20	Set a granite rock 14 X 8 X 6 in. g. in deep. marked ¼ on the north side with 4 pits each 2 X 1 X 1 in. for ¼ sec. cor.	74.7
80.40	The corner to sections 5. 6. 7 and 8	79.7
	Low valley arable land, soil first rate; grease wood and shadscale vegetation. -	39.72
		79.72

BOOK-A-147

Subdivision T. 8 S. R 12 W.

Chains West on a random line,
between sections 6 and 7.
Variation 16° 59' East.

20.75. Road bears N.E. and S.W.

40.00 Set a stone for temporary 1/4 sec. cor.
from which a point of granite rock ridge
bears South about 8.00 chs distant, and
extends S.W.

51.00 Road bears N.E. and S.W.

74.75. Ravine bears N.W. and S.E.

79.72 Intersected the West Boundary of the
township, 35 links south from corner
to sections 6. 7. 1 and 12; from which corner
Orion, S. 89° 45' E. on a true line
between sections 6 and 7.

39.72 Set a granite stone 16 X 12 X 4 in. 10 in deep,
marked 1/4, on the north side with 4 pits, each
2 X 1 X 1/2 in. for 1/4 sec. cor.

79.72 The corner to sections 5. 6. 7. and 8.
Arable valley land. Soil 2nd rate.

Subdivision T. 8 S. R. 12 W.

Chains	
	North on a random line between sections 5 and 6. Variation 16° 59' E.
28.75	Road bears NE. and SW.
40.00	Set a stone. for temporary ¼ sec. cor.
79.60	Intersected the North boundary of the township. 12 links east from corner to sections 5. 6. 31. and 32; from which corner I run, S. 0° 05' E. on a true line, between sections 5 and 6.
39.60	Set a granite stone 16 X 8 X 6 in. 10 in. deep. marked ¼ on the west side, with 4 pits. each 2 in X 12 X 12 in. for ¼ sec. cor.
79.60	The corner to sections 5. 6. 7 and 8.

Arable low valley land. Soil 1st rate.

November 25th 1877.

Joseph Gorlinski
Deputy Surveyor.

BOOK-A-14 397

Subdivision of T. 8 S. R. 12 W.

General description

The quality of land in this township consists principally of low valley and bottoms and are considered first rate. The soil retains sufficient moisture in dry seasons, and is adapted to agriculture, without artificial irrigation. Vegetation is green and healthy chiefly of greasewood, chadocale and small rabbitt brush. All lands in this township are subject to irrigation by conducting water from Servier River, through Old River bed channel in the adjoining township on the east.

The extreme portion of this township along the West boundary is consisting of 2nd quality of lands slightly elevated in the foothills. Last covered

No. BOOK-A-147

with fine vegetation of sage, shadscale greasewood and grass. There are valuable springs adjoining the West Boundary on the West. Granite rock mountains extend in a Northerly and Southerly direction on the west of the township, with few spurs crossing eastward immediately adjoining the West Boundary. No mineral found, and no timber, except scattered scrub Cedars on the mountains.—

BOOK-A-147

402

U. S. SU

Salt

The

Township

Executed

Under

day of

amined, th

made, the s

cribe are he

403

BOOK-A-147

U. S. SURVEYOR GENERAL'S OFFICE,

Salt Lake City, Utah, Jany 2d 1878

The foregoing field notes of the survey of the ...

Subdivision Lines

Township No. 8 South *Range No* 12 West

Salt Lake Meridian

Executed by Joseph Gorlinski

Under This Joint *contract* 74 *of the* 4th

day of September 1876, *in the month of*

November 1877, *having been critically examined, the necessary corrections and explanations made, the said field notes, and the surveys they describe are hereby approved.*

Nathan Kimball

U. S. Surveyor General for Utah.

404

BOOK-A-147

SURVEYOR GENERAL'S OFFICE.

Salt Lake City, Utah, February 24 1878

The foregoing field notes of the survey of the

Township No. [illegible] Range No. [illegible]

ated by

[illegible] control of the

[illegible] 187[illegible]; in the month of

[illegible] 187[illegible], having been critically ex-

ed, the necessary corrections and explanations

the said field notes, and the surveys therein des-

are hereby approved.

U.S. Surveyor General for Utah.

406

404-405 Blank

BOOK-A-147

Field Notes

of the survey of the fractional North Boundary of Township No. 8. South. Range No. 13 West of the Salt Lake Meridian. by William A. Gorlinski deputy surveyor. under his joint contract No. 74. dated September 4th 1876.

Survey commenced Nov. 16th 1876.

Survey completed Nov. 16th 1876.

408

BOOK-A-147

North Boundary T. 8 S. R 13 W.

Chains

From the established corner to Township 7 and 8 South Ranges 12 and 13 West Inyo; West on a true line, along the North boundary of section 1.

Variation 16° 58' East.

38.75 Granite Rock Road bears NW and SE.

40.00 Set a granite rock 13 x 8 x 6 in. 8 in deep, marked ¼ on the north side, with 4 pits each 24 x 12 x 12 inches for ¼ sec. cor. at the foot of Granite Rock Mountain, from which cairn further continuation of this boundary was prevented on account of said Mountain; the object being to survey only arable land found in this township, balance of which being in part covered by Granite rock Mountains

409A

BOOK-A-147

Township 8. South R. 13. West

409

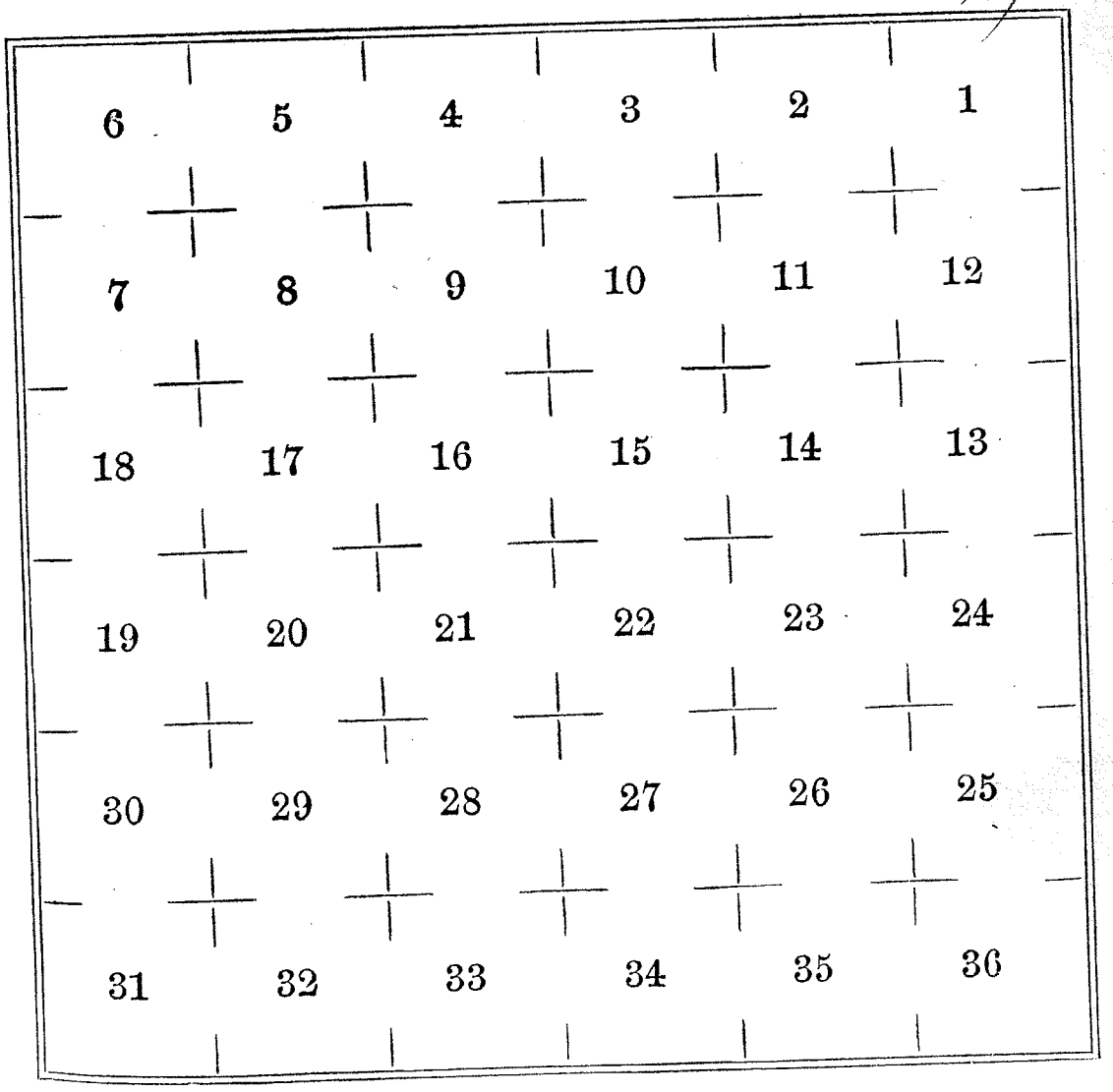

North Boundary T. 8. S. R 13 W.

on the east, and Great American Desert on the West.

Description

Arable land. Soil 2nd rate; covered with sage and grease-wood vegetation. No timber

William A. Korbinski.
Dep. Sur.—

411

BOOK-A-147

U. S. SURVEYOR GENERAL'S OFFICE

Salt Lake City, Utah, ~~March 26~~ April 30" 1877

The foregoing field notes of the survey of the North Boundary of Township No. 8 S Range No. 13 W Executed by W A Gorlinski Under his joint contract of the 4th day of September 1876, in the month of November 1876, having been critically examined, the necessary corrections and explanations made, the said field notes, and the surveys they describe, are hereby approved.

Nathan Kimball

Surveyor General for Utah.

412

BOOK-A-147

416

412-415 Blank

BOOK-A-147

Field Notes of the
survey of the
North Boundary of
Township N°9 South of
Range N°10 West of
the Salt Lake Meridian
in the Territory of Utah by
William A. Gorlinski
Deputy Surveyor, under
his joint Contract N°74
dated September 4th 1876.

Survey commenced Oct. 26th 1876.
Survey completed October 26th 1876.

BOOK-A-147

North Boundary T. 9 S. R 10 W.

Chains From the established corner to Townships No. 8 and 9 South of Ranges 10 and 11 West on the 2nd Guide Meridian Dru. East on a random line on the north boundaries of sections 6. 5. 4. 3. 2 and 1.

Variation 16° 57' E.

Set temporary half mile and mile stone at every 40 and 80 chains. and at 5 miles 79 chains and 20 links to a point 210 links. North from corner to townships 8 and 9 South. Ranges 9 and 10 West previously established by former surveys.

From which corner Dru. N. 89° 45' W. on a true line along the north boundary of section 1.

420

North Boundary. T. 9 S. R 10 E

Chains	
	Variation 16° 57' E.
40.00	Set a sand stone 12 X 8 X 6 in. 8 in. deep marked 1/4 on the north side with 4 pits each 2 X 2 X 2 in for 1/4 sec. cor.
48.20	Broken Nothing sandy soil bears North.
80.00	Set a lime stone 14 X 12 X 8 in. 9 in deep, marked 1 notche on the east and 5 notches on the west edges with 4 pits each 3 X 3 X 3 in. for corner to sections 1. 2. 35 and 36.

East half level arable land Soil 2nd rate. West part sandy soil. Shadscale, bunch grass and greasewood vegetation. No timber.

BLUK-A-147

North Boundary T. 9 S. R 10 W.

Chains	N. 89° 45' W. on a true line between sections 2 and 35
	Variation 16° 57' E.
25.00	Post of ridge bears N. and S.
34.00	Top of summer ridge bears N. and S.
40.00	Set a sand stone 16 X 16 X 16 in. 16 in deep, marked 1/4 on the north side with 4 pits each 2 X 12 X 12 inches for 1/4 sec. cor.
41.60	Ravine heads S.E. bears N.W.
51.50	Broken Valley bears N. and S.
80.00	Set a lime stone 13 X 10 X 8 in. 8 in. deep, marked 2 notches on the east and 4 notches on the west edge with 4 pits each 2 X 12 X 12 inches, for corner to sections 2. 3. 34 and 35.

Arable valley land. Sandy soil on East and West ends. balance ridge land. Sage and bunch grass vegetation

North Boundary T. 9 S. R. 10 W.

Chains	
	N. 89° 45' W on a true line between sections 3 and 34
	Variation 16° 57' E.
40.00	Set a lime stone 11 X 8 X 16 in. 7 in. deep mark. a ¼ on the north side with 4 pits each 24 X 12 X 12 in. for ¼ sec. cor.
45.00	Open level valley bears N. and S.
80.00	Set a lime stone 12 X 8 X 16 in. 8 in deep. marked 3 notches on the east and west edges, with 4 pits each 30 X 18 X 18 inches, for corner to sections 3. 4. 33 and 34.

East half arable sandy adobe soil with bunch grass, greasewood and sage vegetation. West part level valley soil 1st rate. No timber.

North Boundary T. 9 S. R 10 W.

Chains	
	N. 89° 45' W. on a true line between sections 4 and 33
	Variation 16° 57' E.
3.00	Small rock bears NW. and SE.
23.50	Rock bears NW. and SE.
40.00	Set a lime stone 12 x 10 x 5 in. 8 in deep, marked 1/4, on the north side with 4 pits each 2 x 12 x 12 inches for 1/4 sec. cor.
79.50	Small rock bears NW. and SE.
80.00	Set a lime stone 18 x 8 x 8 in. 8 in deep, marked 4 notches on the east and 2 notches on the west edges with 4 pits each 2 x 12 x 12 inches for corner to sections 4. 5. 32 and 33.

Arable second rate land covered with grease wood, shadscale and burnt grass vegetation No timber. —

North boundary T. 9 S. R 10 E

Chains	
	N. 89° 45' W. on a true line
	Between sections 5 and 32
	Variation 16° 57' E.
17.50	Small rock bears N. E. and S. E.
40.00	Set a lime stone 10 x 10 x 6 in. 6
	in deep, marked 1/4 on the
	north side with 4 pits each
	2 x 1 x 1 inches for 1/4 sec. cor.
80.00	Set a lime stone 12 x 11 x 5 in. 8
	in deep, marked 5 notches on
	the east and 1 notche on the
	west edges, with 4 pits each
	3 x 1 x 1 inches, for corners to
	sections 5. 6. 31 and 32.

Arable 2nd rate land.
Shadscale and grease-wood
growth vegetation. No timber.

North Boundary T. 9 S. R. 10 W.

Chains N. 89°45' W. on a true line between sections 6 and 31.

Variation 16°57' E.

22.75 River bed sandy hills bear N.E. and S.W.

35.00 River bed bottoms bear N.W. and S.E.

40.00 Set a lime stone 12 X 8 X 6 in. 8 inches deep, marked 1/4 on the north side with 4 pits each 24 X 12 X 12 inches for 1/4 sec. cor.

79.20 The corner to Townships 8 and 9 South Ranges 10 and 11 W. previously established.

East part arable sandy soil. West part bottom land Soil 1st rate, shadscale greasewood and bunch grass vegetation.

October 26th 1876.

William A. Gorlinski
Dep. Surveyor.

North boundary T. 9 S. R. 10 W.

Note For general description
see See Subdivision field Notes
of this Township.

BOOK-A-147

U. S. SURVEYOR GENERAL'S OFFICE,

Salt Lake City, Utah, ~~March 26~~ April 30th 1877

The foregoing field notes of the survey of the North Boundary of

Township No. 9 S *Range No.* 10 W

Executed by William A Gorlinski

Under his joint *contract of the* 4th

day of September 1876, *in the month of*

October 1876, *having been critically examined, the necessary corrections and explanations made, the said field notes, and the surveys they describe, are hereby approved.*

Nathan Kimball

Surveyor General for Utah.

428

439

430

428-429
Blank

BOOK-A-147

Book N° 13

431

Field Notes

of the survey of the Subdivision lines of Township N°. 9. South of Range N°. 10 West of the Salt Lake Meridian in the Territory of Utah, by Joseph Gorlinski deputy surveyor, under his Contract N°. 74 dated September 4th. 1876.

Survey commenced Novem^r. 1st. 1876

Survey completed Novr. 9th. 1876

432 BOOK-A-147

Township 9. S. R. 10. West.



BOOK-A-147

Township 9 South R. 10 West

425	424	423	422	421	419
6 492	5 496	4 465	3 454	2 443	1
491	490	495	464	453	442
7 489	8 494	9 463	10 452	11 441	12
488	487	493	462	451	440
18 486	17 492	16 461	15 450	14 439	13
485	484	491	460	449	438
19 483	20 490	21 459	22 448	23 437	24
482	481	489	458	447	436
30 480	29 488	28 457	27 446	26 435	25
479	478	487	456	445	434
31 477	32 486	33 455	34 444	35 433	36

Subdivision T. 9 S. R 10 W.

Chains	From the established corner to sections 35. 36. 1. and 2 on the South Boundary of the Township I run:
	North between sections 35 and 36.
	Variation 16° 56' E.
40.00	Set a lime stone 11 X 8 X 7 in. 6 in. deep. marked 1/4 on the west side with 4 pits each 2 X 2 X 2 inches for 1/4 sec. cor.
80.00	Set a lime stone 14 X 10 X 8 in. 9 in deep. marked 1 notche on the south and 1 notche on the east edges with 4 pits each 2 X 2 X 2 inches for corner to sections 25. 26. 35 and 36.
	Arable second rate land— partly sandy soil. Greasewood sage growth and bunch grass vegetation. No timber—

1
10
12
8
13
6
24
4
25
2
36

Subdivision T. 9 S. R 10 W.

Chains	
	East on a random line between sections 25 and 36.
	Variation 16°56' E.
40.00	Set a stone for temporary 1/4 sec. cor.
48.00.	Small wash bears N. and S.
59.00.	Level valley bears NW. and S.
79.70.	Intersected the east boundary of the township 48 links North from corner to sections 25. ~~26~~ 30. ~~35~~ 31 and 36. from which corner I run;
	N 89°39' W on a true line between sections 25 and 36.
39.85	Set a limestone 12X8X6 in. 8 in deep, marked 1/4 on the north side with 4 pits each 24X12X12 inches for 1/4 sec. cor.
79.70	The corner to sections 25. 26 35 and 36
	Arable land. Soil 2nd rate partly sandy; shadscale greasewood and bunch grass vegetation. No timber.

Subdivision T. 9 S. R 10 W.

Chains	
	North between sections 25 and 26.
	Variation 16° 56' E.
40.00	Set a lime stone 12 X 8 X 6 in. 8 in deep, marked 1/4 on the west side mitt 4 pits each 24 X 12 X 12 inches for 1/4 sec. cor.
53.00	Leave sandy soil, and enter level valley.
80.00	Set a lime stone 12 X 10 X 5 in. 8 in. deep, marked 2 notches on the south and 1 notche on the east edges for corner to sections 23. 24. 25 and 26.

Arable valley land.
South part 2nd rate rolling sandy soil. North part level 1st rate. Grass wood bunch grass and chaparral vegetation. No timber.

436 4

Subdivision T. 9 S. R 10 W

Chains	
	East on a random line between sections 24 and 25. Var. 16°56' E.
40.00	Set a stone for temporary 1/4 sec. cor.
79.68	Intersected the East boundary of the township, 28 links north from corner to sections ~~13. 24.~~ 24. 25 ~~18 and 19~~ 19 and 30; from which corner I run:
	N. 89°48' W on a true line, between sections ~~13 and 24.~~ 24 and 25
39.84	Set a sand stone 11 X 8 X 7 in. 6 in. deep, marked 1/4 on the north side with 4 pits each 24 X 12 X 12 inches for 1/4 sec. cor.
79.68.	The corner to sections ~~13. 14. 23~~ and ~~24.~~ 23. 24. 25 + 26
	Arable level land. Soil 2nd rate. greasewood, sage and shadscale brush vegetation. No timber. —

BOOK-A-147

Subdivision T. 9 S. R 10 W

Chains	North, between sections 23 and 24. Var. 16°56' E.
40.00	Set a lime stone 11X8X7 in. 6 in. deep, marked 1/4 on the west side, with 4 pits each 24X12X12 in. for 1/4 sec. cor.
80.00	Set a lime stone 12X10X6 in. 8 in deep, marked 3 notches on the south and 1 notche on the east edges, with 4 pits each 24X12X12 in. for corner to sections 13. 14. 23 and 24.

Arable level land. Soil first rate. - Shadscale small sage and greasewood growth vegetation. No timber.

Subdivision T. 9 S. R 10 W.

Chains	
	East on a random line, between sections 13 and 24.
	Variation 16°56' E.
40.00	Set a stone for temporary ¼ sec. cor.
79.82	Intersected the East boundary of the township. 35 links north from corner to sections 13. 24. 18 and 19; from which corner I run: N. 89° 45' W. on a true line between sections 13 and 24.
39.91	Set a limestone 18X8X6 in. 8 in deep, marked ¼ on the north side with 4 pits each 24X12X12 in. for ¼ sec. cor.
79.82	The corner to sections 13. 14. 23 and 24.

Arable land, one fine rate; white oak and shadscale brush vegetation. No timber.

Subdivision T. 9 S. R. 10 W.

Chains. North between sections 13 and 14.

Variation 16° 56' E.

40.00 Set a limestone 18 x 9 x 6 in. 6 in. deep. marked 1/4 on the west side with 4 pits each 24 x 12 x 12 inches for 1/4 sec. cor.

55.00 Rolling land with sand hears N.E. and S.W.

80.00 Set a limestone 13 x 7 x 6 in. 8 in deep. marked 4 notches on the south and 1 notche on the east edges. with 4 pits each 24 x 12 x 12 inches for corner to sections 11. 12. 13 and 14.

Arable land. Soil 1st rate North end rolling and sandy. Grease wood, shadscale and bunch grass vegetation. No timber

Subdivision T. 9 S. R 10 W.

Chains	East on a random line, between sections 12 and 13. Variation 16°56' E.
40.00	Set a stone for temporary ¼ sec. cor.
52.00.	level valley bears N. and S.W.
80.20	Intersected the East Boundary of the township, at corner to sections 12. 13. 7 and 18; from which corner I run; West on a true line, between sections 12 and 13.
40.10	Set a lime stone 11 X 8 X 6 in. 6 in deep, marked ¼ on the north side with 4 pits each 24 X 12 X 12 inches for ¼ sec. cor.
80.20	The corner to sections 11. 12. 13 and 14. Arable land. Soil partly sandy 2nd rate, partly level and 1st rate. greasewood and grass vegetation.

BOOK-A-147

Subdivision T. 9 S. R 10 W.

Chains	North, between sections 11 and 12. Variation 16°56' E.
40.00	Set a lime stone 10 X 8 X 7 in. 6 in deep, marked 1/4 on the west side with 4 pits each 24 X 12 X 12 inches for 1/4 sec. cor.
80.00	Set a lime stone 13 X 8 X 7 in. 8 in. deep, marked 5 notches on the south and 1 notche on the east edges, with 4 pits each 24 X 12 X 12 inches for corner to sections 1. 2. 11 and 12.
	Arable broken land.
	Soil sandy 3d rate. Greasewood, shadscale growth and bunch grass vegetation. No timber.

Subdivision T. 9 S. R 10 W.

Chains	
	East on a random line between sections 1 and 12
	Variation 16° 56' E.
40.00	Set a stone for temporary 1/4 sec. cor.
43.50	level valley bears N. and S.
80.08	Intersected the N. and S. line 20 links North. From corner to sections 1. 12. 6 and 7. From which corner Cedar;
	N 89° 51' W on a true line between sections 1 and 12.
40.04	Set a limestone 11 X 8 X 7 in. 6 in. deep. marked 1/4 on the north side with 4 pits each 24 X 12 X 12 inches for 1/4 sec. cor.
80.08	The corner to sections 1. 2. 11 and 12.
	Arable land. West half rolling sandy. soil 3d rate. East half level. soil 1st rate. Grass weed. bunch grass vegetation. No timber.

BOOK-A-147

Subdivision T. 9 S. R. 10 W.

Chains North on a random line,
between sections 1 and 2.
Variation 16° 56' E.

40.00 Set a stone for temporary 1/4 sec. cor.

80.24 Intersected the North boundary
of the township. 25 links East from
corner to sections 1. 2. 35 and 36.
From which corner I mon:
S. 0° 11' E. on a true line,
between sections 1 and 2.

40.24 Set a lime stone 11 X 8 X 7 in. 6 in. deep.
marked 1/4 on the west side, with
4 pits each 24 X 12 X 12 inches
for 1/4 sec. cor.

80.24 The corner to sections 1. 2 11
and 12.

Broken arable land. Sandy
soil. 2nd and 3d rate. Greasewood
sage and bunch grass vegetation. No timber.

November 1st 1876.

444 12

Subdivision T. 9 S. R. 10 W.

Chains From the established corner to sections 34. 35. 2 and 3 on the south boundary of the township I run; North between sections 34 and 35

Variation 16° 56' E.

40.00 Set a limestone 12 X 8 X 6 in. 8 in. deep. marked 1/4 on the west side, with 4 pits each 24 X 12 X 12 in. for 1/4 sec. cor.

52.00 Foot of rolling bluffs bears NW and SE.

71.50. Top of same bears NW. and SE.

80.00 Set a limestone 13 X 8 X 6 in. 8 in deep. marked 1 notches on the south and 2 notches on the east edges, with 4 pits each 24 X 12 X 12 inches for corner to sections 26. 27. 34 and 35.

Bottom River bed arable land Soil 1st rate. - North end sandy rolling bluffs. - Grease wood sage and bunch grass vegetation. No timber.

Subdivision T. 9 S. R. 10 W.

Chains	East on a random line between sections 26 and 35 Variation 16° 56' E
22.00	Wash bears N.E. and S.W.
40.00	Set a post for temporary ¼ sec. cor.
80.38	Intersected the N. and S. line 25 links north from corner to sections 25. 26. 35 and 36; from which corner a pine bears N. 89° 49' W. a true line between sections 26 and 35.
40.19	Set a cedar post 4 feet long 3 x 4 in. square 1 foot deep, deposited a marked stone, marked ¼ on the north side, in a mound 3½ feet diam. 2 feet high with 4 pits each 24 x 12 x 12 in. for ¼ sec. cor.
80.38	The corner to sections 26. 27. 34 and 35 Rolling marble land. Soil 2nd rate, partly sandy. Brushwood and grass vegetation.

Subdivision T. 9 S. R 10 W.

Chains North between sections
26 and 27.

Variation 16° 56' E

31.00 Valley bears NW. and East-
40.00 Set a limestone 14 X 7 X 6 in. 8 in
deep. marked 1/4 on the west side
with 4 pits each 2 X 12 X 12 inches
for 1/4 sec. cor.

80.00 Set a sandstone 12 X 8 X 6 in. 8 in.
deep. marked 2 notches on the south
and east edges. with 4 pits each
2 X 12 X 12 inches. for corner to
sections 22. 23. 26 and 27.

South part rolling Sandy soil.
North part level. Soil 2nd rate
Greasewood. shadscale and bunch
grass vegetation. No timber.

Subdivision T. 9 S. R. 10 E.

Chains	East on a random line between sections 23 and 26. Variation 16° 56' E.
40.00	Set a post for temporary 1/4 sec. cor.
80.40	Intersected the N. and S. line. 35 links south from corner to sections 23. 24 25 and 26; from which corner Down; S. 89° 45' W. on a true line between sections 23 and 26.
4020	Set a cedar post 4 feet long, 3X4 in. square, 1 foot deep, marked 1/4 on the north side, deposited a marked stone in a mound 4 feet diam. 2 feet high, with 4 pits each 24X12X12 in. for 1/4 sec. cor.
80.40	The corner to sections 22. 23. 26 and 27. Arable land. Soil 2nd rate partly sandy.— Shadscale, sage and greasewood vegetation with bunch grass. No timber.—

Subdivision T. 9 S. R 10 W.

Chains	
	North, between sections 22 and 23.
	Variation 16° 56' E.
35.00	Rolling land bears NE and SW.
40.00	Set a limestone 11 x 9 x 6 in. 6 in. deep, marked 1/4 on the west side with 4 pits, each 24 x 12 x 12 in. for 1/4 sec. cor.
80.00	Set a limestone 14 x 8 x 6 in. 8 in. deep, marked 3 notches on the south and 2 notches on the east edges with 4 pits each 24 x 12 x 12 inches for corner to sections 14. 15. 22 and 23.
	Arable 2nd rate land - Greasewood, sage, shadscale and bunch grass vegetation. No timber.

Subdivision T. 9 S. R 10 W.

	Chains	East on a random line.
		Between sections 14 and 23.
		Variation 16° 56' E.
	19.25	Small rock bears NW and SE.
	34.00	Level land bears NE. and SW.
	40.00	Set a post for temporary ¼ sec. cor.
	79.84	Intersected the N. and S. line. 25 links
		South from corner to sections 13. 14.
		23 and 24; from which corner Iron;
		S. 89° 49' W an a true line.
		Between sections 14 and 23.
	39.92	Set a cedar post 4 feet long, 3 X 4 inches
		square, 1 foot in the ground, marked ¼ S.
		on the north side, deposited marked stone,
		in a mound 4 feet diam. 2 feet high, with
		4 pits, each 24 X 12 X 12 in. for ¼ sec. cor.
	79.84	The corner to sections 14. 15. 22 and 23.
		Arable land. West part 2nd rate
		and sandy. East part level 1st rate.
		Greasewood. shadscale and grass vegetation.

450 18

Subdivision T. 9 S. R. 10 W

Chains	
	North, between sections 14 and 15
	Variation 16° 56' E.
28.90	Small rock heads SE. bears N. W
40.00	Set a limestone 13 X 8 X 6 in. 8 in deep marked 1/4 on the west side with 4 pits each 2 4 X 12 X 12 inches for 1/4 section.
80.00	Set a lime stone 14 X 8 X 5 in. 8 in deep. marked 4 notches on the south and 2 notches on the east edges. with 4 pits each 24 X 12 X 12 inches. for corner to sections 10. 11. 14 and 15
	Arable land. Soil partly sandy 2nd rate. Grease wood sage and bunch grass vegetation No timber.

BOOK-A-147

Subdivision T. 9 S. R 10 W.

Chains East, on a random line.
Between sections 11 and 14
Variation 16°56' E.

40.00 Set a stone for temporary 1/4 sec. cor.

79.90 Intersected the N. and S. line, 12 links south from corner to sections 11. 12. 13 and 14; from which corner I run;
S 89° 55' W. on a true line.
Between sections 11 and 14.

39.95 Set a lime stone 12X8X6 in. 8 in. deep, marked 1/4 on the north side, with 4 pits each 24X12X12 inches for 1/4 sec. cor.

79.90 The corner to sections 10. 11. 14 and 15.

Arable land, partly sandy 2nd rate. greasewood. shadscale sage growth. and bunch grass vegetation. No timber.-

Subdivision T. 9 S. R 10 W.

Chains	
	North between sections 10 and 11.
	Variation 16° 56 E
40.00	Set a limestone 11 X 8 X 7 in. 6 in. deep, marked 1/4 on the west side, with 4 pits each 24 X 12 X 12 in. for 1/4 sec. cor.
80.00	Set a limestone 14 X 10 X 9 in. 9 in. deep, marked 5 notches on the south, and 2 notches on the east edges with 4 pits each 24 X 12 X 12 inches for corner to sections 2. 3. 10 and 11.
	Arable land, Sandy soil 2nd and 3d rate. Greasewood, Sage, shadscale brush, and bunch grass vegetation. No timber.
	November 2nd 1876.

Subdivision T. 9 S. R. 10 W.

Chains	East on a random line Between sections 2 and 11. Variation 16°56' E.
40.00	Set a stone for temporary ¼ cor.
50.00	End of ridge bears North about 16.00 chains distant.
79.60	Intersected the N. and S. line at corner to sections 1. 2. 11 and 12; from which corner I run. West on a true line Between sections 2 and 11.
39.80	Set a lime stone 10 X 8 X 7 in. 6 in. deep, marked ¼ on the north side, with 4 pits each 24 X 12 X 12 in. for ¼ sec. cor.
79.60	The corner to sections 2. 3. 10 and 11. Arable land. Sandy rolling soil 3rd rate. Sage greasewood and bunch grass vegetation. No timber.—

Subdivision T. 9 S. R 10 W

Chains	
	North on a random line Between sections 2 and 3. Variation 16°56' E.
40.00	Set a stone for temporary 1/4 sec. cor
79.84	Intersected the North Boundary of the township. 18 links East from corner to sections 2. 3. 34 and 35 from which corner I run. S. 0°08' E. on a true line. Between sections 2 and 3.
39.84	Set a lime stone 12 X 8 X 6 in. 8 in. deep marked 1/4 on the west side, with 4 pits. each 24 X 12 X 12 in. for 1/4 sec. cor.
79.84	The corner to sections 2. 3. 10 and 11
	Arable rolling land. Soil 3d rate. Sage, shadscale and greasewood vegetation with bunch grass. No timber.

BOOK-A-147

Subdivision of T. 9 S. R. 10 W.

Chains	From the established corners to sections 33. 34. 3 and 4 on the South Boundary of the township, I run, North between sections 33 and 34.
	Variation 16° 56' E.
25.00.	Broken sandy land bears NW and E.
40.00	Set a limestone 13 X 7 X 6 in. 8 in deep, marked 1/4 on the west side with 4 pits each 2 X 1 X 1 in. for 1/4 sec. cor.
55.00	Gully heads W. bears E.
66.00	Gully heads NW. bears SE.
69.75	River bed bluffs bear NW and SE.
73.50	Wash heads NE. bears SW
80.00	Set a limestone 14 X 10 X 6 in. 8 in. deep, marked 1 notch on the south and 3 notches on the East edges with 4 pits each 2 X 1 X 1 inches for corner to sections 27 28 33 and 34
	Broken sandy land. Soil 3d rate, South part 2nd rate level. No timber.

456 24.

Subdivision T. 9 S. R 10 W

Chains	East on a random line.
	Between sections 27 and 34
	Variation 16° 56' E.
11.50	Small mark bears NE. and SW
40.00	Set a post for temporary ¼ sec. cor.
53.75	Across bottom which bear NW. and SE.
70.00	Top of bluffs bears NW. and SE.
80.12	Intersected the N. and S. line 17 links south from corner to sections 26 27 34 and 35 ~~27 28 33 and 34~~. from which corner Iron S. 89° 53' W. on a true line,
	Between sections 27 and 34.
40.06	Set a cedar post 4 feet long 3 X 4 in. 1 foot in the ground, marked ¼ S. on the north side, with 4 pits each 2 X 2 X 2 in. in a mound 4 feet diam. 2 feet high for ¼ sec. cor.
80.12	The corner to sections 28. 27. 34 and 33.
	Bottom 1st rate arable land. - Northeast sandy 3d rate. No timber.

BOOK-A-141

Subdivision T. 9 S. R. 10 W.

Chains

North between sections 27 and 28.

Variation 16° 56' E.

0.60 Dep. rock heads N.E. bears S.W.

5.00 Small rock bears N.E. and S.W.

27.00 Rock bears E. and W.

37.00 Rock bears N.E. and S.W.

40.00 Set a limestone 12 x 9 x 6 in. 8 in. deep, marked 1/4 on the west side, with 4 pits each 2 in. x 12 x 12 in. for 1/4 sec. cor.

76.20 Rock bears N.W. and S.E.

80.00 Set a limestone 14 x 10 x 6 in. 8 in. deep, marked 2 notches on the east and 3 notches on the east edges, with 4 pits each 2 in. x 12 x 12 inches for corner to sections 21. 22. 27 and 28.

Broken arable land. Sandy soil. Greasewood sage and bunch grass vegetation no timber.

Subdivision T. 9 S. R. 10 W.

Chains	East on a random line between sections 22 and 27. Variation 16° 56' E.
21.50	Broken sandy bluff bears NW. and SE.
40.00	Set a post for temporary ¼ sec. cor.
42.00	Level land bears NW. and SE.
80.32	Intersected the N. and S. line, 50 links north from corner to sections 22. 23 26 and 27; from which corner Iron; N. 89° 39' W. an a true line, Between sections 22 and 27.
40.16	Set a cedar post 4 feet long. 3X4 inches square 1 foot in the ground. deposited a marked stone, marked ¼ S. on the north side, in a mound 4 feet diam. 2 feet high, with 4 pits each 24X12X12 in. for ¼ sec. cor.
80.32	The corner to sections 21. 22. 27 and 28. Bottom land 1st rate. Broken 3rd rate. East and level 2nd rate. bunch grass. and greasewood Vegetation. —

BOOK-A-147

Subdivision T. 9 S. R 10 W

	Chains	North between sections
		21 and 22
		Variation 16° 56' E.
12.	25.00	Across Riverbed bottoms and top of bluffs
r.		bears NW. and SE.
E.	40.00	Set a sand stone 13X9X7 in. 8 in deep,
Oaks		marked 1/4 on the west side with 4 pits
23		each 24X12X12 in. for 1/4 sec. cor.
Drum;	80.00	Set a lime stone 12X10X8 in. 8 in deep,
		marked 3 notches on the south and
		east edges with 4 pits each 24X12
inches		X12 in. for corner to sections 15. 16. 21
ed a		and 22.
rth		South end bottom 1st rate land
ted		balance broken and partly level
in.		land. Soil 2nd and 3d rate, arable.
		Greasewood, sage chaparral
and 28.		and bunch grass vegetation
ate.		No timber. —
ss.		November 3d 1876.

460. 28.

Subdivision T. 9 S. R 10 W

Chains East on a random line.
between sections 15 and 22
Variation 16° 56' E.

40.00 Set a post for temporary ¼ sec. cor.

79.66 Intersected the N. and S. line
20 links north from corner to
sections 14. 15. 22 and 23; from
which corner I run;
N. 89° 51' W. on a true line.
Between sections 15 and 22.

39.83 Set a cedar post 3½ feet long 3 X 4 in.
square, marked ¼ S. on the north side, 1
foot in the ground, depositer mark & stone
in a mound 4 feet diam. 2 feet high
with 4 pits each 24 X 12 X 12 in. for ¼
sec. cor.

79.66 the corner to sections 15. 16. 21 and 22.

Broken and partly level arable land.
Soil 2nd and 3d rate; shadscale grass
and greasewood vegetation. No timber.

Subdivision T. 9 S. R 10 W

Chains	North between sections 15 and 16.
	Variation 16°56' E.
16.50	Level valley bears N.E. and S.W.
40.00	Set a limestone 14X8X5 in. 8 in. deep, marked ¼ on the west side with 4 pits, each 24X12X12 inches for ¼ sec. cor.
80.00	Set a limestone 12X10X8 in. 8 in. deep, marked 4 notches on the south and 3 notches on the east edges, with 4 pits each 24X12X12 inches for corner to sections 9, 10, 15 and 16.
	Fintrate level arable land. South end broken.- sage shadscale, greasewood and bunch grass vegetation. No timber—

Subdivision T. 9 S. R 10 W.

Chains	
	East on a meridian line, between sections 10 and 15. Variation 16° 56' E.
15.00	Broken land bears N. and E.
40.00	Set a stone for temporary 1/4 sec. cor.
80.20	Intersected the N. and S. line, 20 links north from corner to sections 10. 11. 14 and 15; from which corner bears; N. 89° 51' W. on a true line between sections 10 and 15
40.10	Set a lime stone 12 X 8 X 6 in. 8 in. deep, marked 1/4 on the north side with 4 pits each 2 X 1 2 X 12 inches for 1/4 sec. cor.
80.20	The corner to sections 9. 10. 15 and 16.

Broken and partly level land one 2nd and 3d rate. Sage, chaparral and grass-wood vegetation No timber.

Subdivision T. 9 S. R. 10 W.

Chains	
	North between sections 9 and 10.
	Variation 16° 56' E.
22.00	Small mound bears NE. and SW.
40.00	Set a sand stone 16 x 8 x 5 in. 10 in deep, marked 1/4 on the west side with 4 pits each 2 x 2 1/2 inches, for 1/4 sec. cor.
80.00	Set a lime stone 14 x 10 x 5 in. 8 in deep, marked 5 notches on the south and 3 notches on the east edges, with 4 pits each 2 x 2 1/2 x 2 1/2 inches, for corner to sections 3. 4. 9. and 10.
	Arable land, Soil 1st and 2nd rate, partly broken — grease wood, shadscale and bunch grass vegetation.
	No timber —

Subdivision T. 9 S. R 10 W.

Chains East on a random line
Between sections 3 and 10.
Var. 16° 56' E.

18.50 Broken land bears N. and S.
40.00 Set a stone for temporary ¼ sec. cor.
80.60 Intersected the N. and S. line. 12 links
North from corner to sections 2, 3,
10 and 11. Stone which corner bears
N 89° 55' W on a true line,
Between sections 3 and 10.
40.30. Set a lime stone 12 x 8 x 6 in. 8 in
deep, marked ¼ on the west side,
with 4 pits each 24 x 12 x 12 in.
for ¼ sec. cor.
80.60. The corner to sections 3. 4. 9 and 10.
Arable broken land. Sandy
soil. - West end level 1st rate: -
Sage, greasewood, and bunch grass
vegetation. No timber. -

W. Subdivision T. 9 S. R 10 W

Chains	
	North on a random line.
	Between sections 3 and 4.
	Variation 16°56' E.
32.00	Small wash bears N.W. and S.E.
40.00	Set a stone for temporary 1/4 sec. cor.
79.68	Intersected the N. and S. line.
	35 links West from corner to sections 3. 4. 33 and 34; from which corner I run;
	S. 0°15' W on a true line.
	Between sections 3 and 4.
39.68	Set a lime stone 12X8X7 in. 8 in deep. marked 1/4 on the west side, with 4 pits each 24X12X12 in. for 1/4 sec. cor.
79.68	The corner to sections 3. 4. 9 and 10
	Arable level land. Soil 2nd rate. — shadscale and greasewood brush vegetation. — No timber —
	November 4th 1876

Subdivision T. 9 S. R 10 W.

Chains

From the established corner to sections 32, 33. 4 and 5. on the South Boundary of the Township I run; North, between sections 32 and 33

Variation 16·56' E.

40.00 Set a limestone 11 X 8 X 7 in. 6 in deep marked ¼ on the west side, with 4 pits each 24 X 12 X 12 inches for ¼ sec. cor.

80.00 Set a limestone 13 X 8 X 6 in. 8 in. deep. marked 1 notche on the south, and 4 notches on the east edges; with 4 pits each 24 X 12 X 12 inches. for corner to sections 28. 29. 32 and 33.

Washed arable land — Soil 2nd and 3d rate; chaparral and grass and vegetation. — Timber.

Subdivision T. 9 S. R 10 W.

	Chains	East on a random line.
		Between sections 28 and 33.
		Variation 16°56' E.
	40.00	Set a post for temporary ¼ sec. cor.
	51.50	Wash bears S E. and N. W.
	62.00	Broken, River bed bluffs bear N W. and S E. and center bottoms.
	80.40	Intersected the N. and S. line, 20 links south, from corner to sections 27. 28, 33 and 34; from which corner I run, S. 89° 51' W on a true line, between sections 28 and 33.
	40.20	Set a cedar post 4 feet long. 3 X 4 in. square 1 foot in the ground, marked ¼ S. on the north side, deposited a marked stone in a mound 3½ feet diam. 2 feet high with 4 pits each 24 X 12 X 12 inches for ¼ sec. cor.
	80.40	The corner to sections 28. 29. 32 and 33. Washed and bottom 2nd rate land. No timber - chaparral underbrush.

468 36

Subdivision T. 9 S. R. 10. W.

Chains	North, between sections 28 and 29. Variation 16°56' E.
40.00	Set a lime stone 11 X 8 X 6 in. 6 in. deep, marked 1/4 on the west side with 4 pits each 24 X 12 X 12 inches. for 1/4 sec. cor.
80.00	Set a lime stone 11 X 9 X 6 in. 6 in deep, marked 2 notches on the south and 4 notches on the east edges with 4 pits, each 24 X 12 X 12 inches. for corner to sections 20. 21. 28 and 29.
	Arable level land: Soil 2nd rate: shadscale, sage and greasewood vegetation. No timber —

Subdivision T. 9 S. R. 10 W.

Chains | East on a random line
Between sections 21 and 28.
Variation 16° 56' E.

40.00 | Set a post for temporary ¼ sec. cor.

45.50 | Riverbed broken bluffs bear N.W. and S.E. and enter bottom.

79.70 | Intersected the N. and S. line. 35 links north from corner to sections 21. 22. 27 and 28; from which corner Drum. N. 89° 45' W. on a true line between sections 21 and 28.

39.85 | Set a cedar post 4 feet long, 3 x 4 in. square 1 foot in the ground, marked ¼ S. on the north side, deposited a marked stone, with 4 pits each 2 x 12 x 12 inches in a mound 4 feet diam. 2 feet high for ¼ sec. corner.

79.70 | The corner to sections 20. 21. 28 and 29. West half level 2nd rate land; East part bottom 1st rate. Shrubs and undergrowth.

470 38

Subdivision of T. 9 S. R 10 W.

Chains North between sections 20 and 21.
Variation 16° 56' E.

38.00 River bed bluffs bear NW. and SE.

40.00 Set a lime stone 12 X 10 X 6 in. 8 in. deep, marked ¼ on the west side with 4 pits each 2 in X 2 X 2 inches. for ¼ sec. cor.

42.50 Bottoms bear NW. and S.E.

80.00 Set a lime stone 12 X 10 X 6 in. 8 in deep, marked 3 notches on the south, and 4 notches on the east edges, with 4 pits each 2 in X 2 X 2 inches. for corner to sections 16. 17. 20 and 21.

Arable land. South half 2nd rate
North half 1st rate bottom land.
Shadscale and greasewood vegetation. — No timber —

Subdivision T. 9 S. R 10 E

	Chains East on a random line.
	Between sections 16 and 21.
	Variation 16°56' E.
18.50	Broken land bears NW and SE.
27.25	Wash bears N. and S.
40.00	Set a post for temporary ¼ sec cor.
80.26	Intersected the N. and S line 40 links east from corner to sections 15. 16. 21 and 22; from which corner Down; S. 89° 43' W on a true line. Between sections 16 and 21.
40.13	Set a cedar post 3½ feet long. 3X4 in square, 1 foot in the ground, marked ¼ S. on the north side, deposited a marked stone in a mound 4 feet diam. 2 feet high, with 4 pits each 24 X 12 X 12 in. for ¼ sec cor.
80.26	The corner to sections 16. 17. 20 and 21 Broken 2nd and 3rd rate land. Western Bottom 1st rate arable land. Greasewood shadscale and sage vegetation. —

Subdivisions T. 9 S. R 10 W

Chains

North, between sections 16 and 17.

Variation 16° 56' E.

18.00 Level valley bears NW. and SE. and top of River bed bank.

40.00 Set a lime stone, 10 X 8 X 8 in. 6 in deep, marked 1/4 on the west side, with 4 pits each 2 X 12 X 12 inches for 1/4 sec. cor.

80.00 Set a lime stone 13 X 8 X 5 in. 8 in deep, marked 4 notches on the south and east edges, with 4 pits each 2 X 12 X 12 inches for corner to sections 8. 9. 16 and 17.

Arable land. South end bottoms 1st rate soil. Balance valley land 2nd rate, covered with sagebrush and grease wood vegetation.—

No timber.—

Subdivisions T. 9 S. R. 10 W.

Chains	East on a random line, between sections 9 and 16. Variation 16° 56' E.
28.00	Wash bears NW. and SE
38.50	Wash bears NW and SE.
40.00	Set a stone for temporary ¼ sec. cor.
50.00	small wash bears NW. and SE.
80.22	Intersected the north and south line at corner to sections 9. 10. 15 and 16; from which corner Iron; West on a true line. Between sections 9 and 16.
40.11	Set a lime stone 12 X 8 X 6 in 8 in. deep marked ¼ on the north side with 4 pits. each 2 in X 1 in X 1 in. for ¼ sec. cor.
80.22	The corner to sections 8. 9. 16 and 17.

Arable land - level. Soil 2nd rate; shadscale and greasewood vegetation. No timber.

November 6th 1876.

474. 42.

Subdivision T. 9 S. R 10 W

Chains	
	North between sections.
	8 and 9.
	Variation 16° 56' E.
23.50	Small rock bears E. and W.
40.00	Set a sand stone 13 X 7 X 6 in. 8 in deep, marked ¼ on the west side with 4 pits each 2 X 1 X 1 in. for ¼ sec. cor.
80.00	Set a lime stone 13 X 8 X 7 in. 8 in deep, marked 5 notches on the south and 4 notches on the east edges, with 4 pits each 2 X 1 X 1 inches. for corner to sections 4. 5 8 and 9.
	Level arable land. Soil 1st rate; — chaparral and greasewood vegetation. No timber. —

Subdivision T. 9 S. R 10 W

Chains	East on a random line, between sections 4 and 9.
	Variation 16°56' E.
0.85	Wash bears N.W and S.E.
33.65	Wash bears N.W. and S.E.
40.00	Set a stone for temporary ¼ sec. cor.
44.00	Wash bears N.W. and S.E
52.80	Wash bears N.W and S.E
80.32	Intersected the N. and S. line 40 links north from corner to sections 3.4.9. and 10; from which corner I run; N. 89°43' W. on a true line, between sections 4 and 9.
40.16	Set a lime stone 11X8X7 in. 6 in deep marked ¼ on the north side, with 4 pits each 24X12X12 in for ¼ sec. cor.
80.32	The corner to sections 4.5.8 and 9.

Arable land. Soil 2nd rate greasewood and shadscale vegetation No timber. —

Subdivision T-9 S.R10W

Chains	North on a random line.
	Between sections 4 and 5.
	Variation 16°56' E.
1.50	Wash bears N.W. and S.E.
34.25	Wash bears N.W. and S.E.
40.00	set a stone for temporary 1/4 sec. cor.
62.00	Wash bears N.W. and S.E.
79.60	Intersected the North boundary of the township 40 links West from corner to sections 4.5.32 and 33; from which corner I run;
	S.0°17' W on a true line,
	between sections 4 and 5.
39.60	Set a lime stone 10X10X6 in. 6 in. deep marked 1/4 on the west side, with 4 pits each 24X12X12 in. for 1/4 sec. cor.
79.60	The corner to sections 4.5.8 and 9.
	Arable land. Soil 1st and partly 2nd rate. Greasewood, sage and shadscale Vegetation. No timber—

BOOK-A-147

Subdivision of T. 6 S. R. 10 W.

	Chains	From the established corner to sections 31. 32. 5 and 6 on the south boundary of the Township I run; North between sections 31 and 32 Variation 16° 56' E.
cor.	40.00	Set a lime stone 15 X 8 X 3 in. 10 in deep. marked 1/4 on the west side, with 4 pits each 24 X 12 X 12 in. for 1/4 sec. cor.
of the	50.00	Small sand hill bears NW. and E.
corner	79.85	Deep Wash or drain bears NW and SE. 30 links wide
which	80.00	Set a lime stone 12 X 8 X 8 in. 8 in. deep, marked 1 on the south and 5 notches on the east edges. with 4 pits each 24 X 12 X 12 in. for corner to sections 29. 30. 31 and 32 in the bottom of trench.
		South part 1st rate arable land.
		North part broken and sandy 3rd rate. Grass, wood and sage vegetation. -

Subdivision T. 9 S. R. 10 W.

Chains	
	East on a random line, between sections 29. and 32. Var. 16° 56' E.
0.20	across deep wash which bears NW. and SE. and enters valley.
24.50	Wash bears N. and S.
40.00	Set a post for temporary ¼ sec. cor.
80.12	Intersected the N. and S. line. 35 links North from corner to sections 29. 30. 31 and 32; from which corner I run; N. 89° 45' W. on a true line, Between sections 29 and 32
40.06	Set a cedar post 4 feet long 3 X 4 in square 1 foot deep, marked ¼ S. on the north side. deposited a marked stone, in a mound 4 feet diam. 2 feet high, with 4 pits each 24 X 12 X 12 in. for ¼ sec. cor.
80.12	The corner to sections 29. 30. 31 and 32.

Arable Land. Soil 1st rate, partly wooded. grease wood, shadscale and sage vegetation. No timber.

Subdivision T. 9 S. R 10 W

Chains	West on a random line between sections 30 and 31. Var. 16°56' E.
0.20	across deep Wash which bears NW and SE. and enter sand bluff.
14.50	Level Valley bears N. and S.
40.00	Set a post for temporary 1/4 sec. cor.
79.82	Intersected the West Boundary of the township. 20 links North from corner to sections 30. 31. 25 and 36; from which corner I run; N. 89°51' E. on a true line, between sections 30 and 31.
39.80	Set a cedar post 4 feet long 3X4 in. square 1 foot in the ground, marked 1/4 S. on the north side, deposited a marked stone, with 4 pits each 24X12X12 in. in a mound 4 feet diam. 2 feet high, for 1/4 sec. cor.
79.82	The corner to sections 29. 30. 31 and 32 Arable land Soil 1st rate. East end sand bluff; shadscale vegetation. No timber.

450 448

Subdivision T. 9 S. R 10 W

Chains	North, between sections 29 and 30.
	Variation 16° 56' E.
0.50	cross deep wash which bears NW. and SE.
5.00	Small wash bears E. and W.
40.00	Set a lime stone 12 X 8 X 6 in. 8 in. deep, marked 1/4 on the north side with 4 pits each 2 X 12 X 12 in. for 1/4 sec. cor.
71.75	Small wash bears NW. and SE.
80.00	Set a lime stone 11 X 10 X 6 in. 7 in deep, marked 2 notches on the south and 5 notches on the east edges, with 4 pits each 2 X 12 X 12 inches, for corner to sections 19. 20. 29 and 30.

Arable land. Heavily timbered
Soil 2nd rate; shadscale, sage and greasewood vegetation. No timber.

Subdivision T. 9 S. R 10 W.

Chains	East on a random line, between sections 20 and 29. Var. 16°56' E.
40.00	Set a post for temporary ¼ sec. cor.
80.20.	Intersected the N. and S. line. 50 links south from corner to sections 20. 21. 28 and 29. from which corner I run, S. 89° 39' W. on a true line, Between sections 20 and 29.
40.10	Set a cedar post 4 feet long, 3X4 inches square 1 foot deep, marked ¼ S. on the north side, deposited a marked stone in a mound 4 feet diam. 2 feet high with 4 pits each 24X12X12 in. for ¼ sec. corner
80.20	The corner to sections 19. 20. 29 and 30.

Arable land, Soil 2nd rate Shadscale and greasewood growth vegetation. No timber.—

November 7th 1876.

Subdivision T. 9 S. R 10 W

Chains	
	West on a random line.
	Between sections 19 and 30.
	Variation 16° 56' E.
6.25	Wash bears NW and SE
36.20	Deep wash 40 links wide bears NW and SE.
40.00	Set a post for temporary ¼ sec. cor.
79.60	Intersected the West Boundary of the
	township. 35 links North from corner
	to sections 19. 30. 24 and 25; from
	which corner Juni.
	N 89° 45' E. on a true line,
	Between sections 19 and 30.
39.60	Set a cedar post 4 feet long. 3X4 in. square
	1 foot deep, marked ¼ S in the north side,
	deposited a marked stone in a mound
	4 feet diam. 2 feet high, with 4 pits each
	24X12X12 in for ¼ sec. cor.
79.60	The corner to sections 19. 20. 29 and 30.
	Arable land. Soil 2nd rate. partly
	level and broken. No timber

Subdivision of T. 9 S. R 10 W

Chains North between sections 19 and 20.

Variation 16° 56' E

40.00 Set a lim. stone 11 X 10 X 5 in. 6 in. deep. marked 1/4 on the west side with 4 pits each 2 X 12 X 12 in. for 1/4 sec. cor.

74.25 Small wash bears NW. and SE.

80.00 Set a grey sand stone 12 X 10 X 6 in. 8 in deep. marked 3 notches on the south and 5 notches on the east edges with 4 pits each 2 X 12 X 12. in. for corner to sections 17. 18. 19 and 20.

Arable land. Soil partly level 1st rate. partly broken 2nd rate.— Shadscale. and greasewood brush vegetation. No timber.

Subdivision T. 9 S. R 10 W

Chains	East on a random line between sections 17 and 20. Variation 16°56' E
40.00	Set a post for temporary 1/4 sec. cor.
48.00	River bed bluffs bear NW and SE.
53.00	Bottoms bear NW. and SE.
80.16	Intersected the N. and S. line. 25 links south from corner to sections 16. 17. 20 and 21; from which corner I run. S. 89° 49' W on a true line between sections 17 and 20:
40.08	Set a cedar post 4 feet long, 3 X 4 in. square 1 foot deep, marked 1/4 S. on the north side, deposited a marked stone, in a mound 4 feet diam. 2 feet high with 4 pits each 2 4 X 2 X 2 in. for 1/4 sec. cor:
80.16.	The corner to sections 17. 18. 19 and 20. Arable land. West part broken 2nd rate East part bottom 1st rate soil. Grease wood and shadscale vegetation. —

Subdivision T. 9 S. R. 10 W.

Chains	West on a random line, between sections 18 and 19. Var. 16°56' E.
6.75	Wash bears N.W. and S.E.
40.00	Set a post for temporary 1/4 sec. cor.
79.48	Intersected the West Boundary of the township 28 links South from corner to sections 18. 19. 13 and 24; from which corner I run; S. 89°48' E. on a true line; Between sections 18 and 19.
39.48	Set a cedar post 4 feet long 3X4 inches square, 1 foot in the ground, marked 1/4 S. on the north side, deposited a marked stone, in a mound 4 feet diam. 2 feet high with 4 pits each 24X12X12 inches for 1/4 sec. cor.
79.48	The corner to sections 17. 18. 19 and 20. Arable level land. Soil partly 1st and partly 2nd rate, covered with shadscale and greasewood vegetation.

Subdivision T. 9 S. R. 10 W.

Chains	North between sections 17 and 18	
	Variation 16° 56' E.	
20.00.	Wash heads N.W. bears S.E.	
40.00.	Set a limestone 12 X 8 X 6 in. 8 in deep. marked 1/4 on the west side with 4 pits each 2 X 2 X 2 in. for 1/4 sec. cor.	
51.00	River bed bluffs bear N.W. and S.E.	
55.50.	Wash heads S.W. bears N.E.	
61.50	River bed bottoms bear N.W. and S.E.	
80.00	Set a limestone 13 X 8 X 6 in. 8 in deep. marked 4 notches on the south and 5 notches on the east edges. with 4 pits each 2 X 2 X 2 in. for corner to sections 7. 8. 17 and 18.	
	Arable land Soil 2nd rate partly broken. North end in bottoms 1st rate; Shadscale and greasewood vegetation. No timber.	

Subdivisions T. 9 S. R. 10 W.

Chains East on a random line, between sections 8 and 17. Var. 16° 56' E.

35.50 River bed broken bluffs bear NW. and SE.

40.00 Set a stone for temporary 1/4 sec. cor.

59.00 Level valley bears NW. and SE.

79.90 Intersected the N. and S. line, 15 links south from corner to sections 8. 9. 16. and 17. from which corner Iron; S. 89° 54' W. on a true line, between sections 8 and 17.

39.95 Set a lime stone 11 x 9 x 6 in. 6 in. deep. marked 1/4 on the north side, with 4 pits each 24 x 12 x 12 in. for 1/4 sec. cor.

79.90 The corner to sections 7. 8 17 and 18. Arable land. East part partly sandy 2nd rate soil. West part bottom 1st rate land. Greasewood, sage, bunch grass and shadscale vegetation No timber.—

Subdivision T. 9 S. R 10 W

Chains.		
	West on a random line, between sections 7 and 18. Variation 16° 56' E.	
16.50	Leave river bed bottoms and enter valley bears NW. and SE.	40.00
40.00	Set a stone for temporary ¼ sec. cor.	
79.24	Intersected the West Boundary of the township 40 links South. from corner to sections 7. 18. 12 and 13. from which corner I run;	44.00
		61.00
		80.00
	S 89° 47' E. on a true line, Between sections 7 and 18.	
39.24	Set a lime stone 10 X 8 X 7 in. 6 in. deep. marked ¼ on the north side with 4 pits each 2 X 2 X 2 in. for ¼ sec. cor.	
79.24	The corner to sections 7. 8. 17 and 18.	
	Arable land. Soil 1st rate; Shadscale and sage growth vegetation No timber.	
	November 8th 1876.	

Subdivision T. 9 S. R 10 W.

Chains North between sections
7 and 8.
Variation 16° 56' E.

40.00 Set a limestone 12 X 8 X 6 in. 8 in deep.
marked 1/4 on the west side with 4
pits each 2 4 X 12 X 12 in. for 1/4 sec. cor.
44.00 Foot of river bed bluffs bears NW and SE.
61.00 Top of same and enter valley which
bears NW and SE.
80.00 Set a limestone 13 X 10 X 9 in. 8 in
deep. marked 5 notches on the south
and east edges. with 4 pits each
24 X 12 X 12 inches. for corner
to sections 5. 6. 7 and 8.

South half bottom arable land
Soil 1st rate. North part broken
land. Soil 2nd and 3d rate:—
Shadscale and greasewood brush
vegetation. No timber.—

Subdivision T. 9 S. R. 10 W.

Chains	East on a random line. Between sections 5 and 8. Variation 16°56' E.	Ch.
40.00	Set a stone. For temporary 1/4 sec. cor.	17.
80.18.	Intersected the N. and S. line, 20 links North from corner to sections 4. 5. 8 and 9. From which corner Iron, N. 89° 51' W. on a true line. Between sections 5 and 8.	21. 40. 53. 79.
40.09.	Set a lime stone 10 X 8 X 7 in. 6 in. deep. marked 1/4 on the north side with 4 pits each 24 X 12 X 12 inches. For 1/4 sec. cor.	
80.18.	The corner to sections 5. 6. 7 and 8.	39.
	Arable land. Soil 2nd rate. Grass covered and shadscale vegetation. No timber.	79.

Subdivision T. 9 S. R. 10 W.

Chains West on a random line
Between sections 6 and 7.
Variation 16° 56' E.

17.00 River bed bluffs bear NW and SE.

21.00 Bottoms bear NW. and SE.

40.00 Set a stone for temporary 1/4 sec. cor.

53.00 Leave river bed bottoms. bearing NW and S.E. and enter broken valley.

79.10 Intersected the West Boundary of the township. 17 links South from corner to sections 6. 7 1 and 12; from which corner I run. S. 89° 53' E. on a true line Between sections 6 and 7.

39.10 Set a lime stone 12 x 10 x 8 in. 6 in deep, marked 1/4 on the north side with 4 pits each 2 x 12 x 12 in for 1/4 sec. cor.

79.10 The corner to sections 5. 6. 7 and 8. Grade bottom 1st rate land. East and west ends broken land S. is 2d rate. grease wood and shadscale vegetation

Subdivision T. 9 S. R. 10 W.

Chains	
	North on a random line Between sections 5 and 6. Variation 16° 56' E.
40.00	Set a stone for temporary 1/4 sec. cor.
79.56	Intersected the North Boundary of the Township. West 65 links from corner to sections 5. 6. 31 and 32; from which corner Sinon; S. 0° 28' W. on a true line Between sections 5 and 6.
39.56	Set a limestone 13 X 8 X 6 in. 8 in deep. marked 1/4 on the west side. with 4 pits each 24 X 12 X 12 inches for 1/4 sec. cor.
79.56	The corner to sections 5. 6. 7. and 8. Level arable valley land.

Subdivision T. 9 S. R 10 W

Soil 1st rate; Shadscale, sage and greasewood brush vegetation No timber.

Nov. 9th 1876. Jos. Gorlinski D.S.

General Description

This township contains a large proportion of bottom and valley arable lands, of 1st and 2nd rate qualities; well adapted for agricultural purposes, - and also a portion of land which is broken and sandy and classed as 3d rate soil. All lands are covered with greasewood shadscale or sage vegetation, and large proportion of bunch grass.

River bed bottoms cross diagonally whole Township

494 62.

Subdivision T. 9 S. R 10 W

in a North Westerly and South Easterly direction. Whole township is extensively used for grazing purposes and is situated in the valley between the Overland and Dugway roads. From Salt Lake City to Deep Creek and California. No timber and no minerals found.

November 9th 1876.

Joseph Gorlinski
Dep. Surveyor.

495

BOOK-A-147

U. S. SURVEYOR GENERAL'S OFFICE

Salt Lake City, Utah, ~~March 26~~ April 30th 1877

The foregoing field notes of the survey of the Subdivision lines of Township No. 9 S. Range No. 10 W. Executed by Joseph Gorlinski Under his joint contract of the 4th day of September 1876, in the month of November 1876, having been critically examined, the necessary corrections and explanations made, the said field notes, and the surveys they describe, are hereby approved.

Nathan Kimball

Surveyor General for Utah.