LEGEND

- EIS Analysis Area Boundary & Pipeline Corridor
- National Forest Boundary
- Primary Road
- Secondary/Unimproved Road
- Railroad
- Existing Pipeline
- Powerline
- Perennial Stream
- Intermittent Stream/Channel/Canal
- Water Bodies
- Municipal Boundary

Reclamation Potential

- Good
- Fair
- Poor
- Unsuitable
- Variable

Map Location

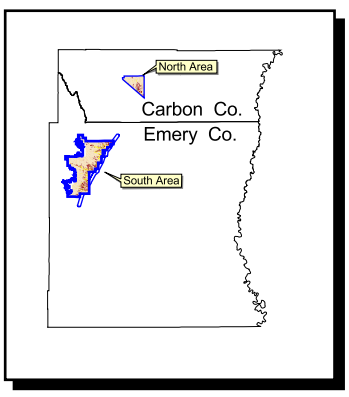

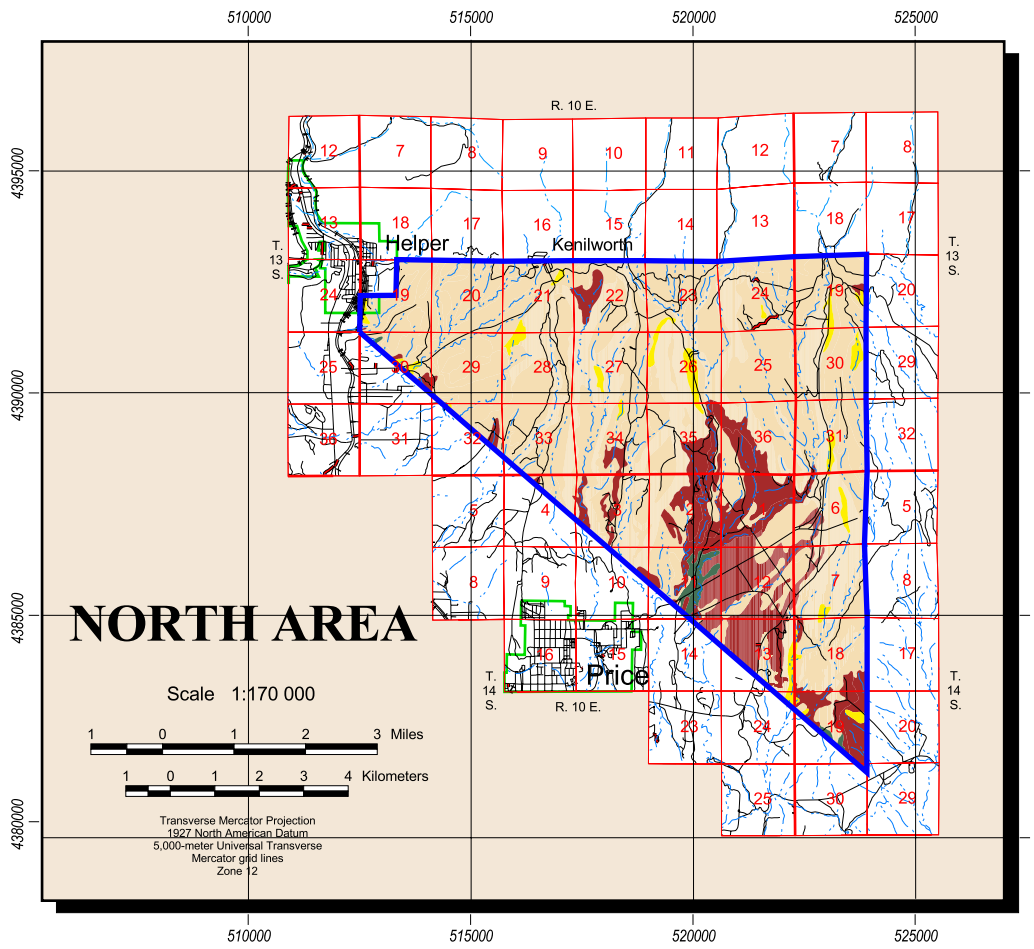

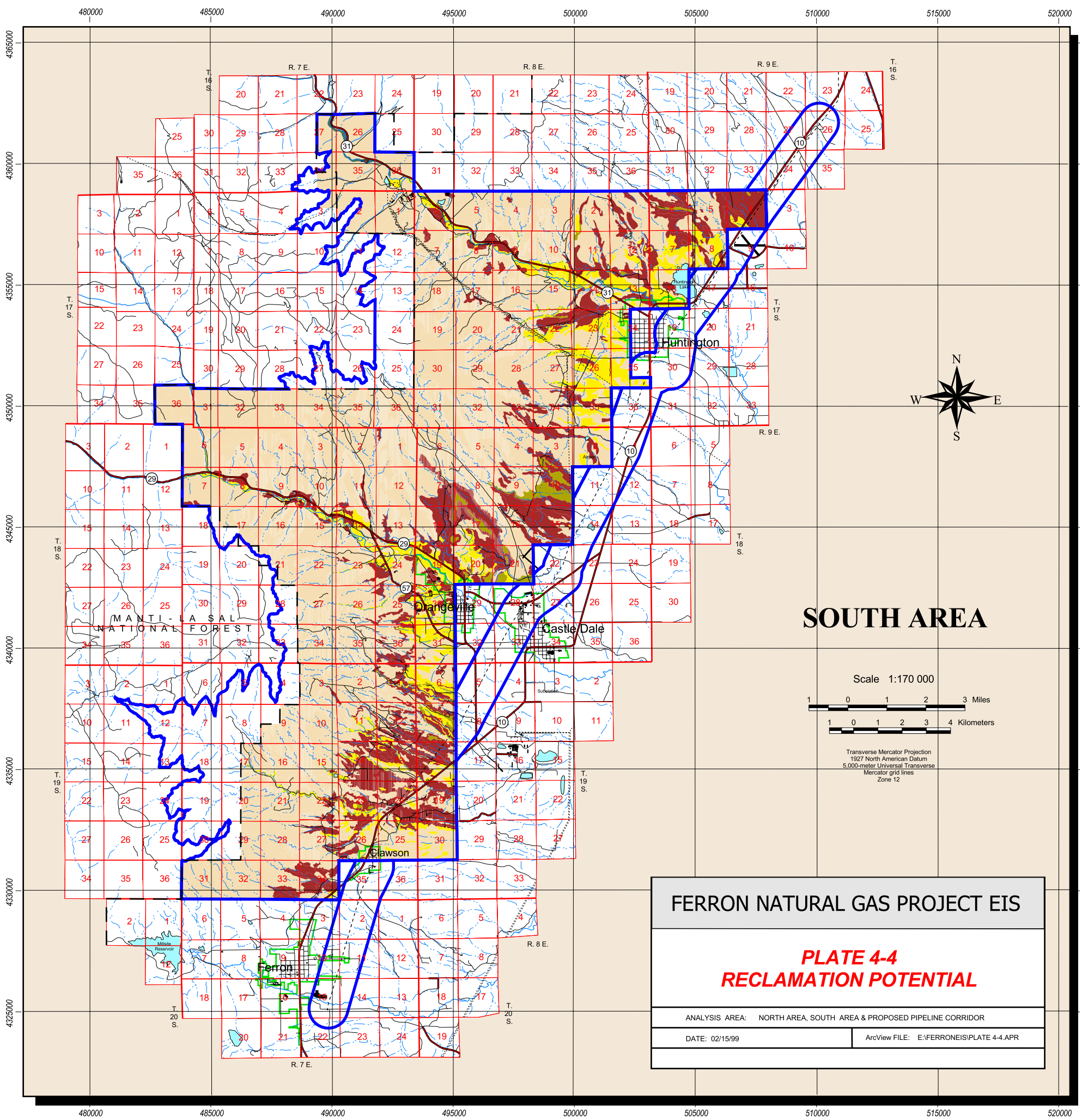

FERRON NATURAL GAS PROJECT EIS

PLATE 4-4
RECLAMATION POTENTIAL

ANALYSIS AREA: NORTH AREA, SOUTH AREA & PROPOSED PIPELINE CORRIDOR

DATE: 02/15/99

ArcView FILE: E:\FERRONEIS\PLATE 4-4.APR