LEGEND

- EIS Analysis Area Boundary & Pipeline Corridor
- National Forest Boundary
- Primary Road
- Secondary/Unimproved Road
- Railroad
- Existing Pipeline
- Powerline
- Perennial Stream
- Intermittent Stream/Channel/Canal
- Water Bodies
- Municipal Boundary

Slope Class

- 0 - 6%
- 7 - 10%
- 11 - 24%
- > 24%

Map Location

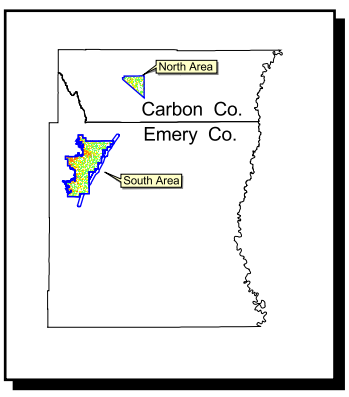

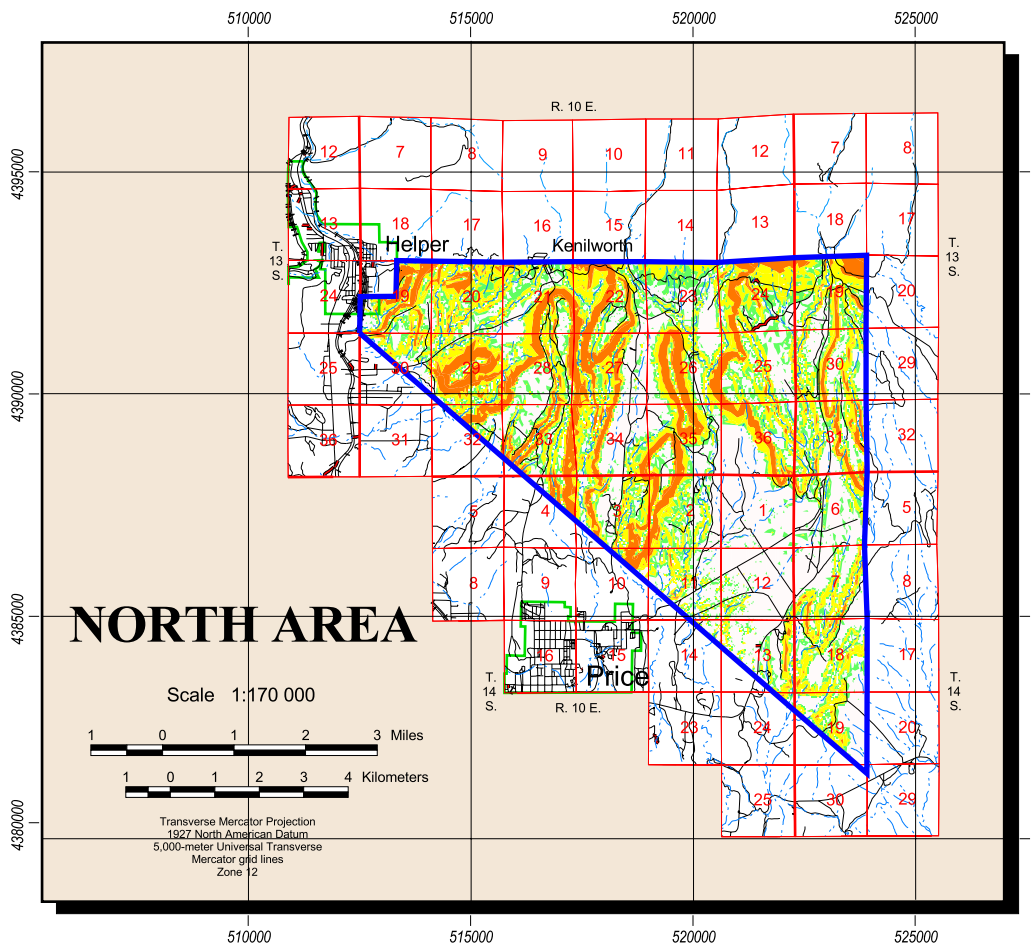

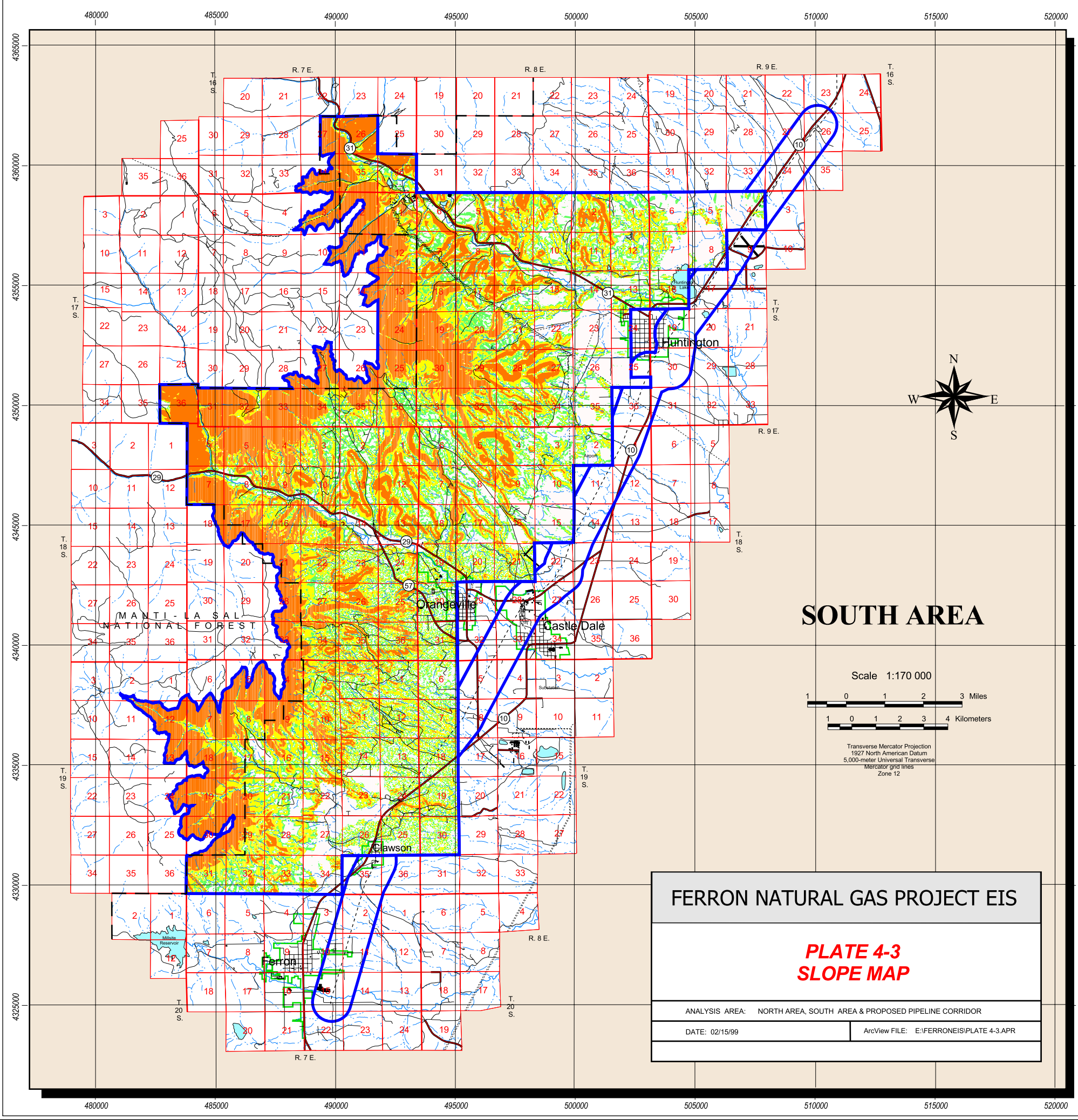

FERRON NATURAL GAS PROJECT EIS

PLATE 4-3
SLOPE MAP

ANALYSIS AREA: NORTH AREA, SOUTH AREA & PROPOSED PIPELINE CORRIDOR

DATE: 02/15/99

ArcView FILE: E:\FERRONEIS\PLATE 4-3.APR