LEGEND

- EIS Analysis Area Boundary & Pipeline Corridor
- National Forest Boundary
- Primary Road
- Secondary/Unimproved Road
- Railroad
- Existing Pipeline
- Powerline
- Perennial Stream
- Intermittent Stream/Channel/Canal
- Water Bodies
- Municipal Boundary

Vegetation Cover Types

- Spruce-Fir
- Mountain Fir
- Pinyon-Juniper
- Aspen
- Mountain Shrub
- Sagebrush/Grassland
- Barren
- Pondarosa Pine/Mountain Shrub
- Agriculture
- Urban
- Salt Desert Scrub
- Oak
- Riparian

Map Location

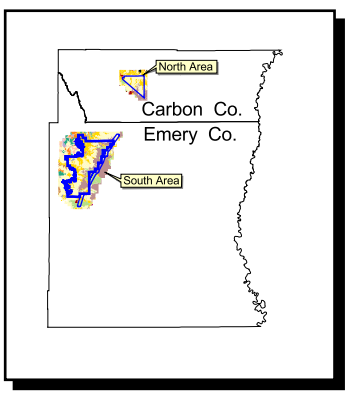

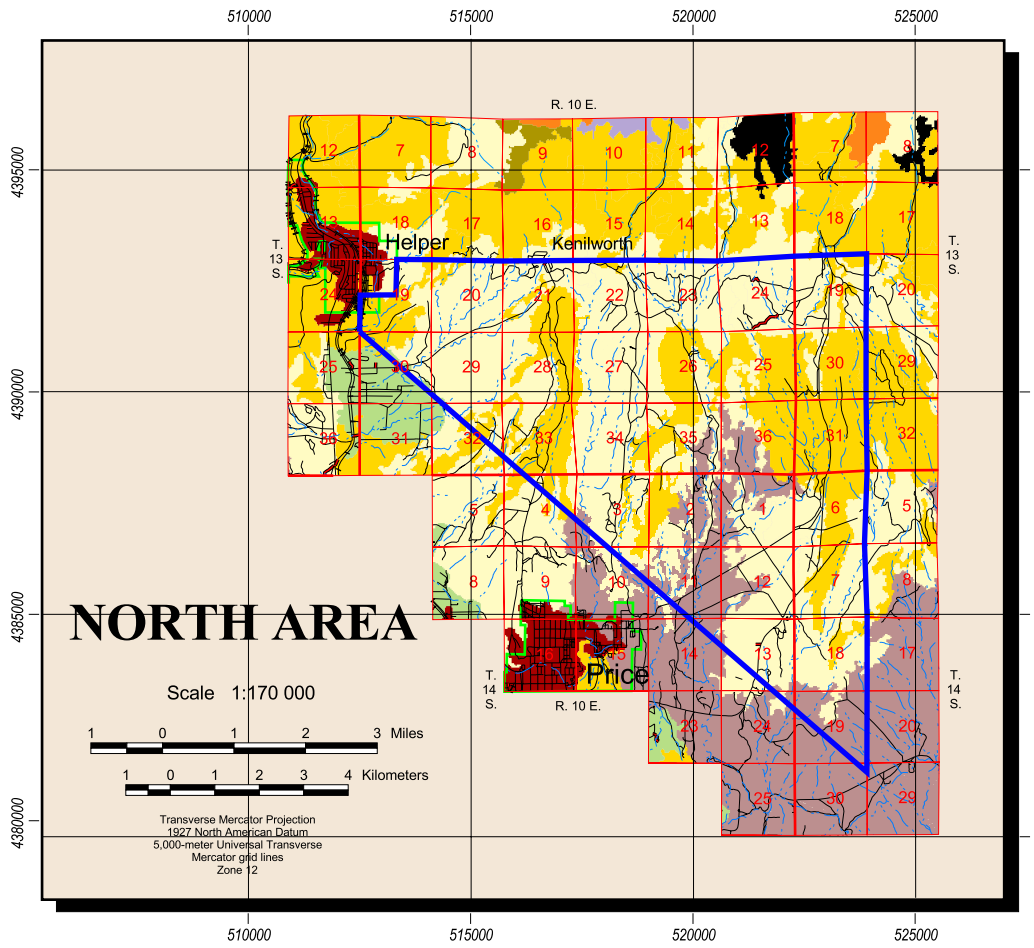

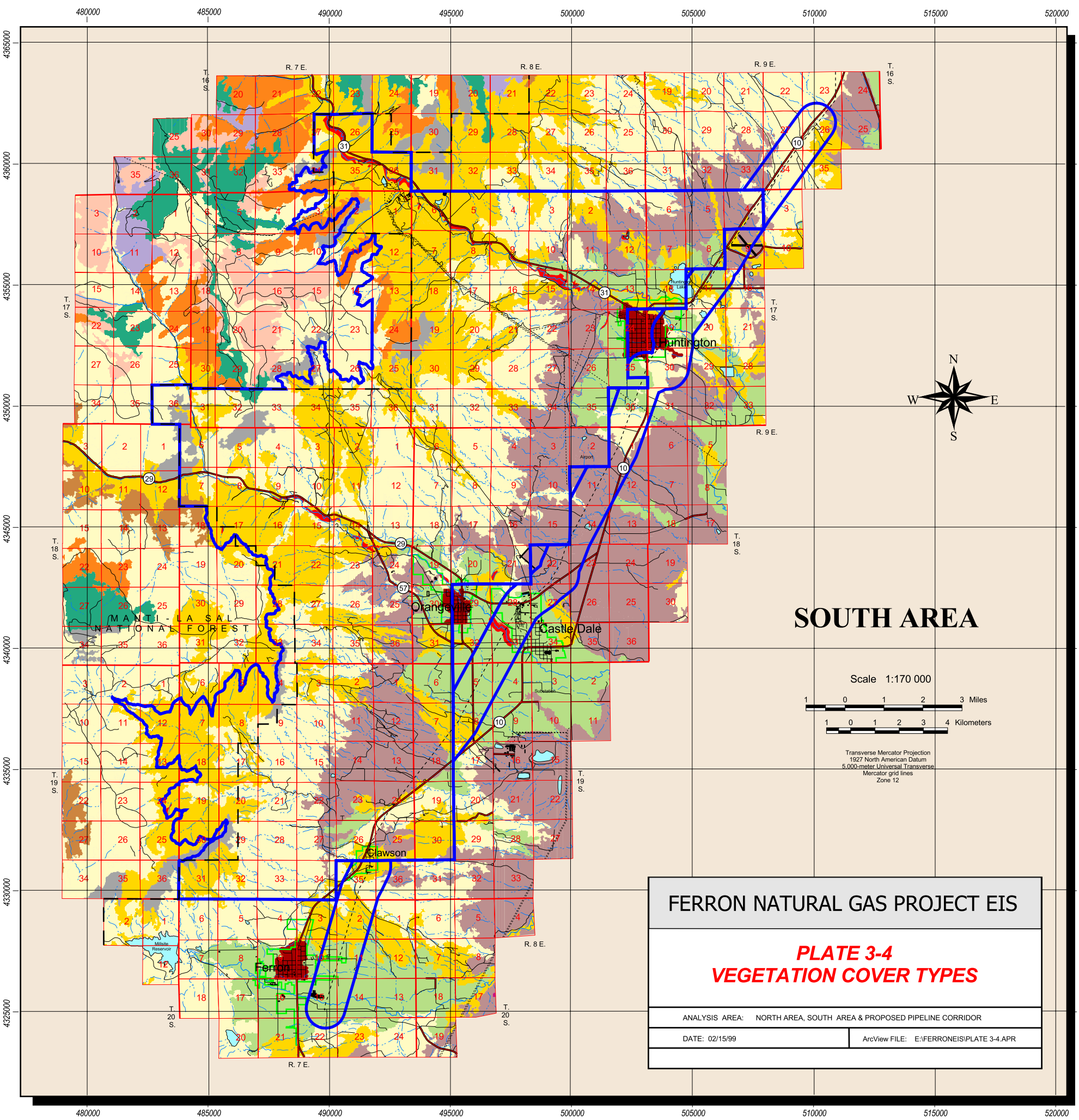

FERRON NATURAL GAS PROJECT EIS

PLATE 3-4
VEGETATION COVER TYPES

ANALYSIS AREA: NORTH AREA, SOUTH AREA & PROPOSED PIPELINE CORRIDOR

DATE: 02/15/99

ArcView FILE: E:\FERRONEIS\PLATE 3-4.APR