LEGEND

- EIS Analysis Area Boundary & Pipeline Corridor
- National Forest Boundary
- Primary Road
- Secondary/Unimproved Road
- Proposed Questar Pipeline
- Existing Pipeline
- Powerline
- Perennial Stream
- Intermittent Stream/Channel/Canal
- Water Bodies
- Municipal Boundary
- Critical Soils on Slopes Greater Than 6 Percent

Map Location

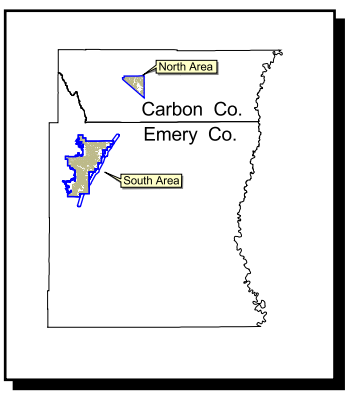

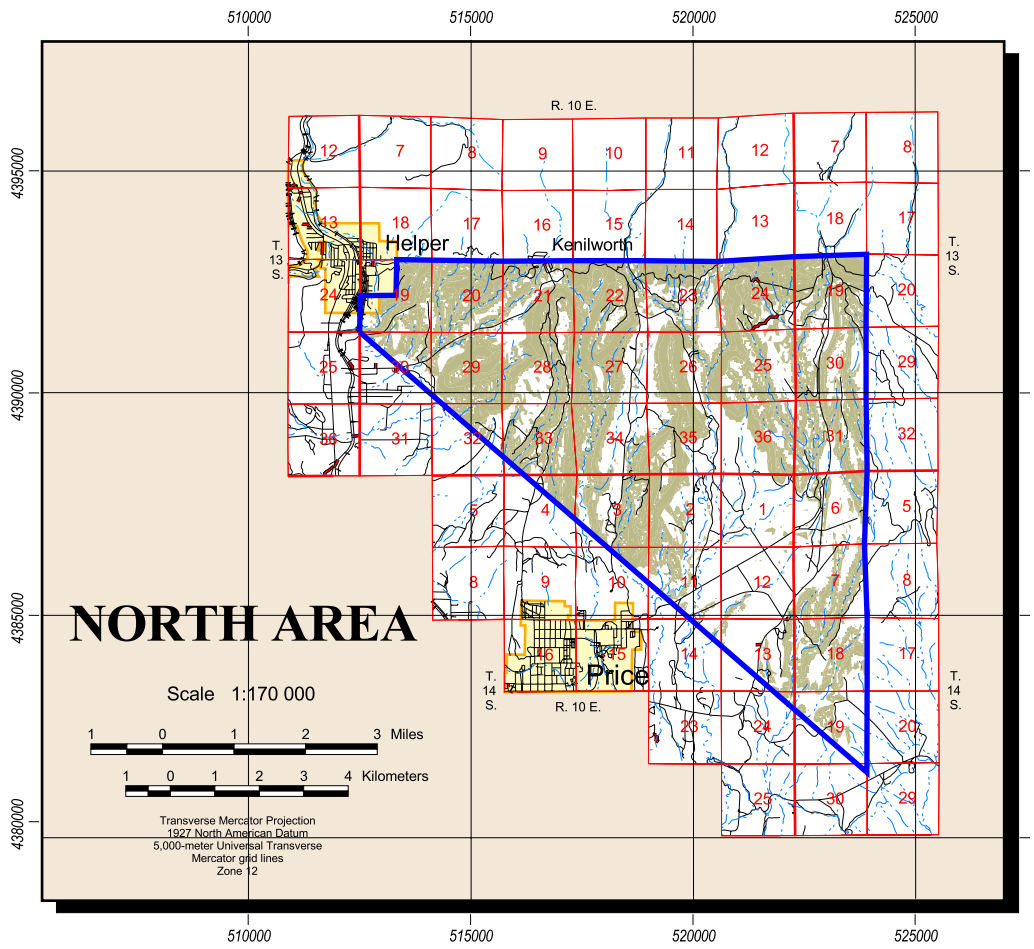

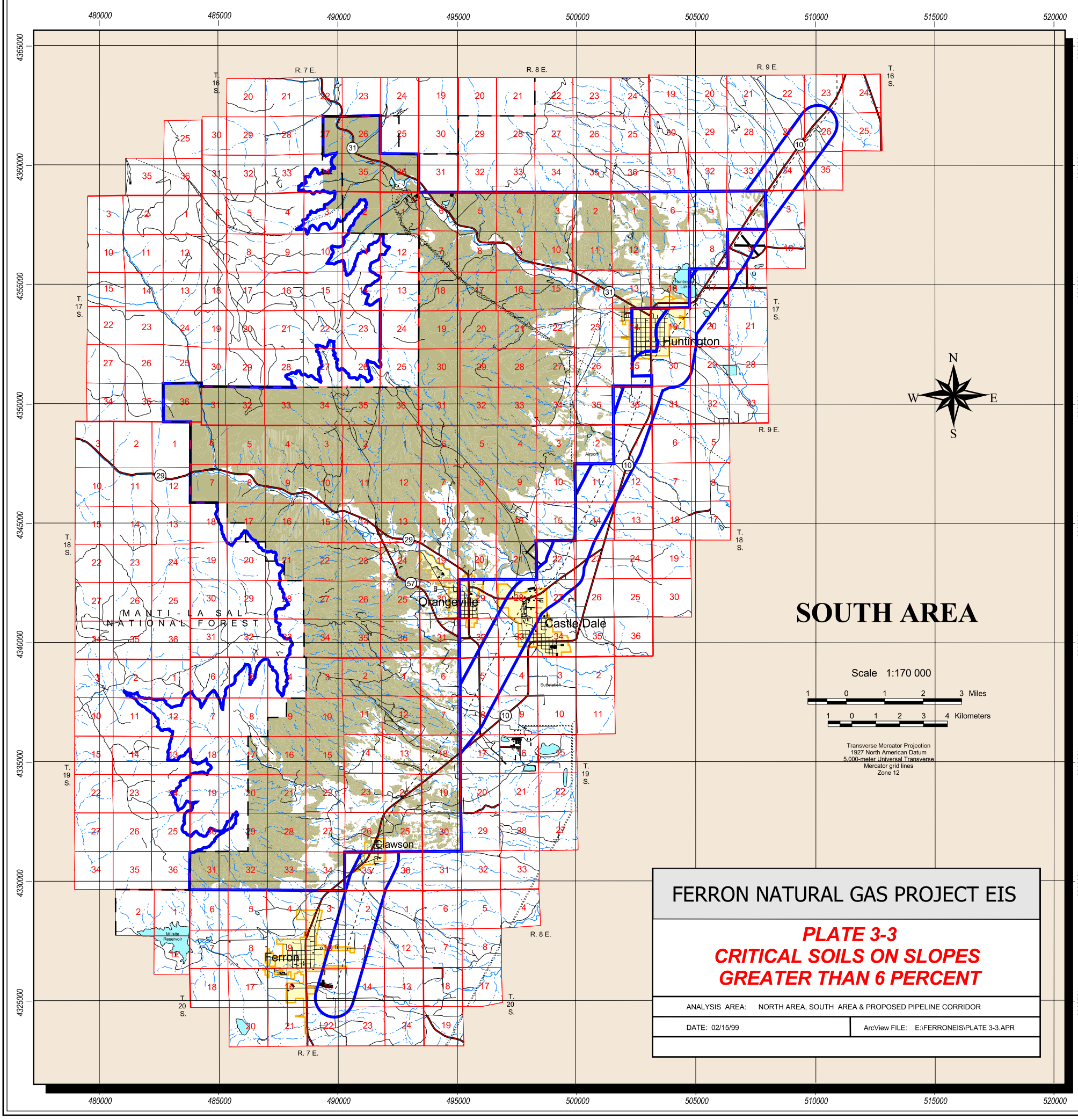

FERRON NATURAL GAS PROJECT EIS

PLATE 3-3
CRITICAL SOILS ON SLOPES GREATER THAN 6 PERCENT

ANALYSIS AREA: NORTH AREA, SOUTH AREA & PROPOSED PIPELINE CORRIDOR

DATE: 02/15/99

ArcView FILE: E:\FERRONEIS\PLATE 3-3.APR